

SPOKANE POLICE DEPARTMENT

PRELIMINARY CITYWIDE **IBR** CRIME REPORT



Preliminary IBR Counts

CHIEF OF POLICE

Craig Meidl

Period Ending: Saturday, February 12, 2022

NIBRS Categories (Part 1 Selected)		7 Day Comparison			28 Day Comparison			YTD Comparison		
		Current	Prior	Percent	Current	Prior	Percent	Current	Prior	Percent
Violent	Criminal Homicide	0	0		0	0		0	0	
	Rape	3	4	-25.00%	15	16	-6.25%	26	23	13.04%
	Robbery - Commercial	2	1	100.00%	8	10	-20.00%	14	5	180.00%
	Robbery - Person	5	5	0.00%	18	8	125.00%	22	20	10.00%
	Aggravated Assault - Non DV	11	8	37.50%	35	25	40.00%	50	51	-1.96%
	Aggravated Assault - DV	10	6	66.67%	28	25	12.00%	42	44	-4.55%
Violent Total:		31	24	29.17%	104	84	23.81%	154	143	7.69%
Property	Burglary - Residential	18	12	50.00%	61	61	0.00%	95	74	28.38%
	Burglary Garage	5	5	0.00%	19	23	-17.39%	31	48	-35.42%
	Burglary Commercial	12	11	9.09%	54	44	22.73%	75	67	11.94%
	Larceny	199	192	3.65%	802	714	12.32%	1189	1052	13.02%
	Vehicle Theft	43	36	19.44%	142	104	36.54%	204	124	64.52%
	Arson	1	1	0.00%	5	5	0.00%	7	10	-30.00%
Property Total:		278	257	8.17%	1083	951	13.88%	1601	1375	16.44%
Preliminary Part 1 Crime Totals:		309	281	9.96%	1187	1035	14.69%	1755	1518	15.61%
Current 7 Day Period:		2/6/2022 - 2/12/2022			Prior 7 Day Period:		1/30/2022 - 2/5/2022			
Current 28 Day Period:		1/16/2022 - 2/12/2022			Prior 28 Day Period:		12/19/2021 - 1/15/2022			
Current YTD Day Period:		1/1/2022 - 2/12/2022			Prior YTD Period:		1/1/2021 - 2/12/2021			

Prepared by SPD Crime Analysis Office - Monday, February 14, 2022

NOTE: SPD moved from UCR to the NIBRS reporting standard on 10/4/16 following the transition to a new RMS System. [Numbers on CompStat reports prior to this date should not be used as a comparison to those on this report.](#) Additional info on these reporting standards can be found on the FBI website: <https://ucr.fbi.gov/nibrs-overview>

This chart represents Preliminary counts of selected crime categories from Police Case Reports. Full statistical analysis to determine the confidence level of this data has not been performed. The % change columns on the preliminary counts differ from the percentage change on the NIBRS crime report, sometimes significantly. The CompStat report is designed for operational use and includes only selected NIBRS categories and coding less complex than full NIBRS rules. Official statistics for these and other NIBRS categories can be found on WASPC & FBI websites once available.



SPOKANE POLICE DEPARTMENT



NORTH **Police Service Area**

PSA Commander

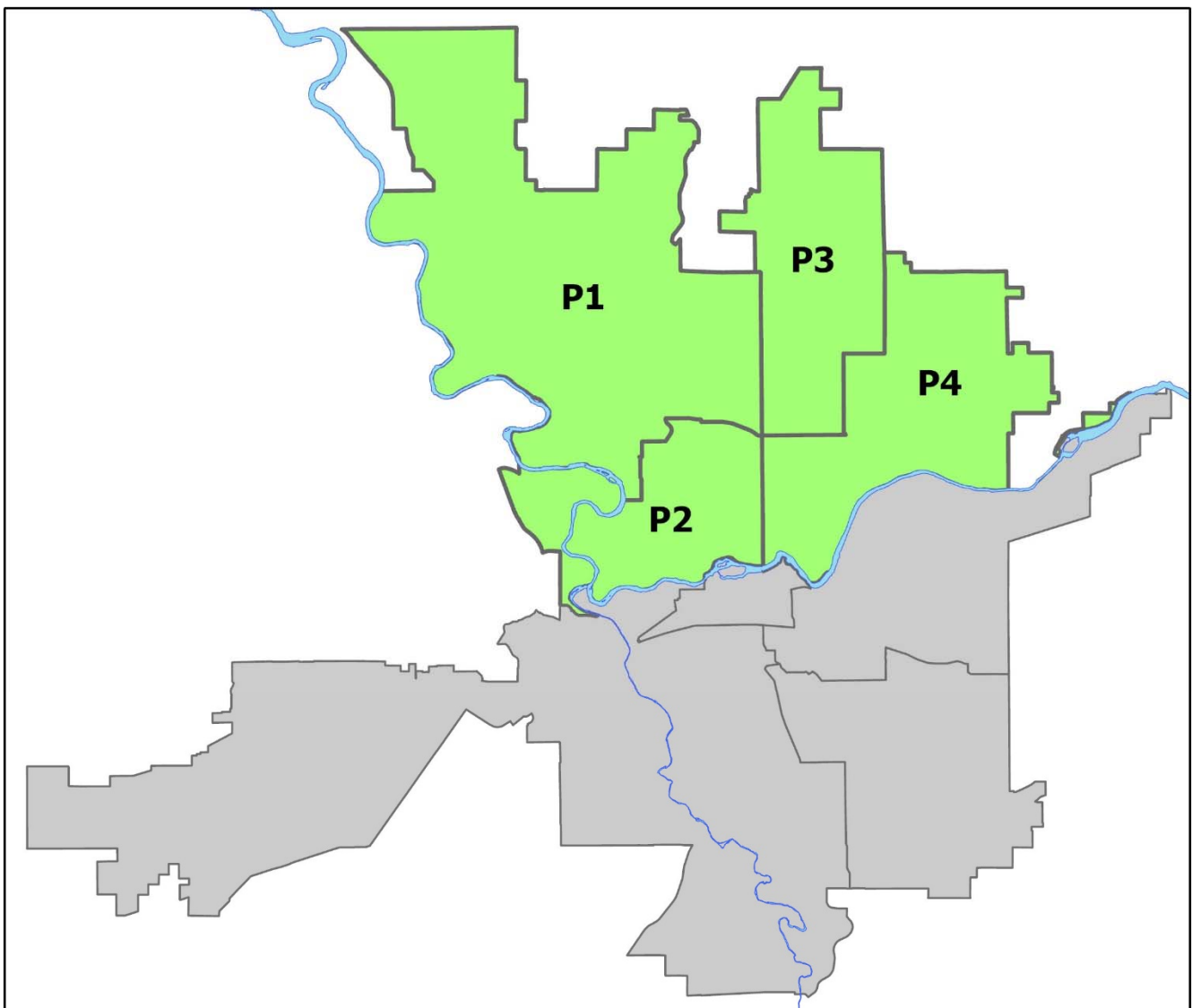
Captain Mark Griffiths

Northwest District (P1)

Central District (P2)

Neva-Wood District (P3)

Northeast District (P4)



POLICE SUMMARY - Ending: Saturday, February 12, 2022

NORTH PRECINCT (P1, P2, P3, and P4)



Preliminary IBR Counts

NIBRS Categories (Part 1 Selected)		7 Day Comparison			28 Day Comparison			YTD Comparison		
		Current	Prior	Percent	Current	Prior	Percent	Current	Prior	Percent
Violent	Criminal Homicide	0	0		0	0		0	0	
	Rape	1	2	-50.00%	7	8	-12.50%	10	10	0.00%
	Robbery - Commercial	2	0		5	9	-44.44%	10	3	233.33%
	Robbery - Person	4	2	100.00%	12	3	300.00%	14	11	27.27%
	Aggravated Assault - Non DV	6	5	20.00%	18	12	50.00%	23	30	-23.33%
	Aggravated Assault - DV	6	5	20.00%	19	12	58.33%	25	31	-19.35%
Violent Total:		19	14	35.71%	61	44	38.64%	82	85	-3.53%
Property	Burglary - Residential	12	7	71.43%	35	42	-16.67%	59	49	20.41%
	Burglary Garage	2	3	-33.33%	11	17	-35.29%	19	28	-32.14%
	Burglary Commercial	10	7	42.86%	39	27	44.44%	52	34	52.94%
	Larceny	86	109	-21.10%	423	420	0.71%	637	650	-2.00%
	Vehicle Theft	24	21	14.29%	83	71	16.90%	120	82	46.34%
	Arson	1	1	0.00%	4	3	33.33%	5	7	-28.57%
Property Total:		135	148	-8.78%	595	580	2.59%	892	850	4.94%
Preliminary Part 1 Crime Totals:		154	162	-4.94%	656	624	5.13%	974	935	4.17%
Current 7 Day Period:		2/6/2022 - 2/12/2022			Prior 7 Day Period:		1/30/2022 - 2/5/2022			
Current 28 Day Period:		1/16/2022 - 2/12/2022			Prior 28 Day Period:		12/19/2021 - 1/15/2022			
Current YTD Day Period:		1/1/2022 - 2/12/2022			Prior YTD Period:		1/1/2021 - 2/12/2021			

Prepared by SPD Crime Analysis Office - Monday, February 14, 2022

NOTE: SPD moved from UCR to the NIBRS reporting standard on 10/4/16 following the transition to a new RMS System. [Numbers on CompStat reports prior to this date should not be used as a comparison to those on this report.](#) Additional info on these reporting standards can be found on the FBI website: <https://ucr.fbi.gov/nibrs-overview>

This chart represents Preliminary counts of selected crime categories from Police Case Reports. Full statistical analysis to determine the confidence level of this data has not been performed. The % change columns on the preliminary counts differ from the percentage change on the NIBRS crime report, sometimes significantly. The CompStat report is designed for operational use and includes only selected NIBRS categories and coding less complex than full NIBRS rules. Official statistics for these and other NIBRS categories can be found on WASPC & FBI websites once available.



POLICE SUMMARY - Ending: Saturday, February 12, 2022



NW - Northwest District (P1)

Preliminary IBR Counts

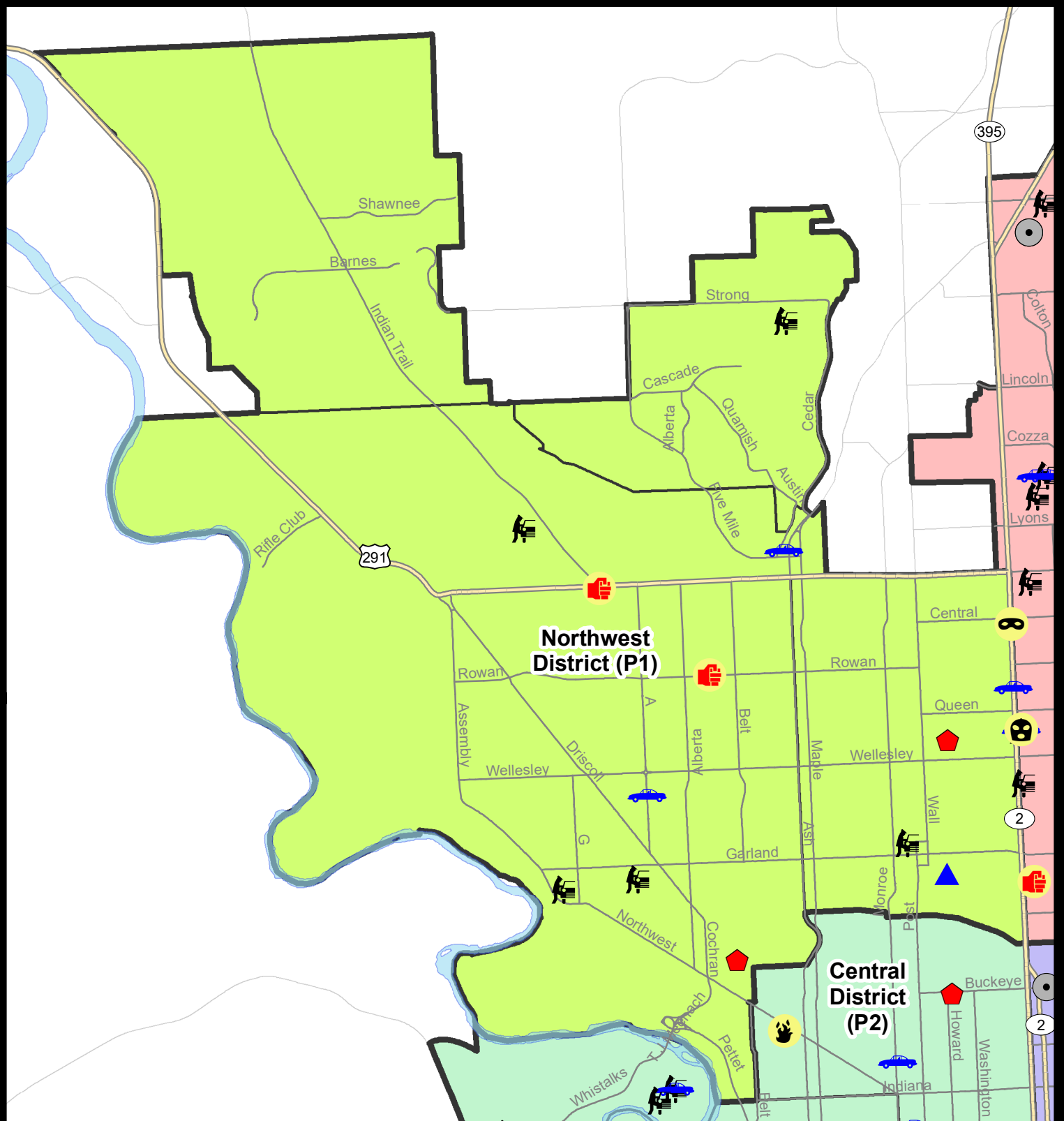
NIBRS Categories (Part 1 Selected)		7 Day Comparison			28 Day Comparison			YTD Comparison		
		Current	Prior	Percent	Current	Prior	Percent	Current	Prior	Percent
Violent	Criminal Homicide	0	0		0	0		0	0	
	Rape	0	2	-100.00%	4	0		4	3	33.33%
	Robbery - Commercial	0	0		0	4	-100.00%	2	2	0.00%
	Robbery - Person	0	1	-100.00%	4	1	300.00%	4	0	
	Aggravated Assault - Non DV	2	0		5	1	400.00%	6	7	-14.29%
	Aggravated Assault - DV	0	2	-100.00%	2	5	-60.00%	3	5	-40.00%
Violent Total:		2	5	-60.00%	15	11	36.36%	19	17	11.76%
Property	Burglary - Residential	2	3	-33.33%	10	5	100.00%	14	8	75.00%
	Burglary Garage	1	1	0.00%	2	9	-77.78%	5	10	-50.00%
	Burglary Commercial	0	2	-100.00%	4	1	300.00%	5	3	66.67%
	Larceny	13	12	8.33%	66	66	0.00%	93	121	-23.14%
	Vehicle Theft	2	4	-50.00%	10	17	-41.18%	20	20	0.00%
	Arson	0	0		0	0		0	3	-100.00%
Property Total:		18	22	-18.18%	92	98	-6.12%	137	165	-16.97%
Preliminary Part 1 Crime Totals:		20	27	-25.93%	107	109	-1.83%	156	182	-14.29%
Current 7 Day Period:		2/6/2022 - 2/12/2022			Prior 7 Day Period:		1/30/2022 - 2/5/2022			
Current 28 Day Period:		1/16/2022 - 2/12/2022			Prior 28 Day Period:		12/19/2021 - 1/15/2022			
Current YTD Day Period:		1/1/2022 - 2/12/2022			Prior YTD Period:		1/1/2021 - 2/12/2021			

Prepared by SPD Crime Analysis Office - Monday, February 14, 2022

NOTE: SPD moved from UCR to the NIBRS reporting standard on 10/4/16 following the transition to a new RMS System. [Numbers on CompStat reports prior to this date should not be used as a comparison to those on this report.](#) Additional info on these reporting standards can be found on the FBI website: <https://ucr.fbi.gov/nibrs-overview>

This chart represents Preliminary counts of selected crime categories from Police Case Reports. Full statistical analysis to determine the confidence level of this data has not been performed. The % change columns on the preliminary counts differ from the percentage change on the NIBRS crime report, sometimes significantly. The CompStat report is designed for operational use and includes only selected NIBRS categories and coding less complex than full NIBRS rules. Official statistics for these and other NIBRS categories can be found on WASPC & FBI websites once available.





City of Spokane
Northwest District (P1)
Selected Crime Codes
2022-02-06 to 2022-02-12
 Prepared By:
 Crime Analysis Unit
 Spokane Police Department

Legend

NIBRS Events



Criminal Homicide



Rape



Robbery Commercial



Robbery Person



Aggravated Assault



Burglary Residential



Burglary Garage



Burglary Commercial



Vehicle Prowling



Vehicle Theft



Arson



Cases Represent LERMS Crime Codes
 Points may indicate multiple events
 Note: Veh Prowl is only Larceny displayed

For Additional Information on
 Incidents pertaining to an
 Area, Trend, or Pattern
 Contact Information Analysis

0 0.25 0.5 1 Miles



THIS IS NOT A LEGAL DOCUMENT.
 The information shown on this map is compiled
 from various sources and is subject to constant
 revision. Information shown on this map should
 not be used to determine the location of facilities
 in relationship to property lines, section lines,
 streets, etc.

Sunday - Saturday

NW - Northwest District (P1)

2/6/2022 TO 2/12/2022



<u>A/C</u>	<u>Offense Statute</u>	<u>Address</u>	<u>Reported Date</u>	<u>Dist</u>
<u>SPA1BS</u>				
C	THEFT 3D CITY ALL OTHER	3200 W ROSEWOOD AVE	2/10/2022	P4
C	THEFT OF A FIREARM FROM MOTOR VEHICLE	3700 W WOODSIDE AVE	2/6/2022	P1
C	THEFT OF MOTOR VEHICLE	6500 N ASH ST	2/8/2022	P1
<u>SPA1FM</u>				
C	THEFT 3D FROM MOTOR VEHICLE	8500 N SUMMERHILL LN	2/7/2022	P1
<u>SPA1IT</u>				
C	THEFT 3D VEHICLE PARTS AND ACCESSORIES	5400 W BARNES RD	2/7/2022	P1
<u>SPA1NH</u>				
C	BURGLARY 2D GARAGE	500 W KIERNAN AVE	2/7/2022	P1
C	RESIDENTIAL BURGLARY	4800 N STEVENS ST	2/12/2022	P1
C	THEFT 2D FROM MOTOR VEHICLE	800 W WALTON AVE	2/9/2022	P1
C	THEFT 3D ALL OTHER	300 W QUEEN AVE	2/8/2022	P1
<u>SPA1NW</u>				
C	ASSAULT 1D	3100 W FRANCIS AVE	2/9/2022	P1
C	DRIVE BY SHOOTING	N NETTLETON ST / W ROWAN AVE	2/6/2022	P1
C	IBR Purposes Only - Shoplifting	2300 W WELLESLEY AVE	2/6/2022	P1
C	RESIDENTIAL BURGLARY	3000 N HEMLOCK ST	2/10/2022	P1
C	THEFT 1D POCKET PICKING	2500 W WELLESLEY AVE	2/12/2022	P1
C	THEFT 2D ALL OTHER	3500 W HOFFMAN AVE	2/11/2022	P1
C	THEFT 3D FROM BUILDING	2300 W WELLESLEY AVE	2/10/2022	P1
C	THEFT 3D FROM MOTOR VEHICLE	3600 W KIERNAN AVE	2/9/2022	P2
A	THEFT 3D FROM MOTOR VEHICLE	3700 N AUDUBON ST	2/9/2022	P1
C	THEFT 3D VEHICLE PARTS AND ACCESSORIES	3300 W ROWAN AVE	2/7/2022	P1
C	THEFT OF MOTOR VEHICLE	W PRINCETON AVE / N A ST	2/6/2022	P1

POLICE SUMMARY - Ending: Saturday, February 12, 2022

NW - North Central District (P2)



Preliminary IBR Counts

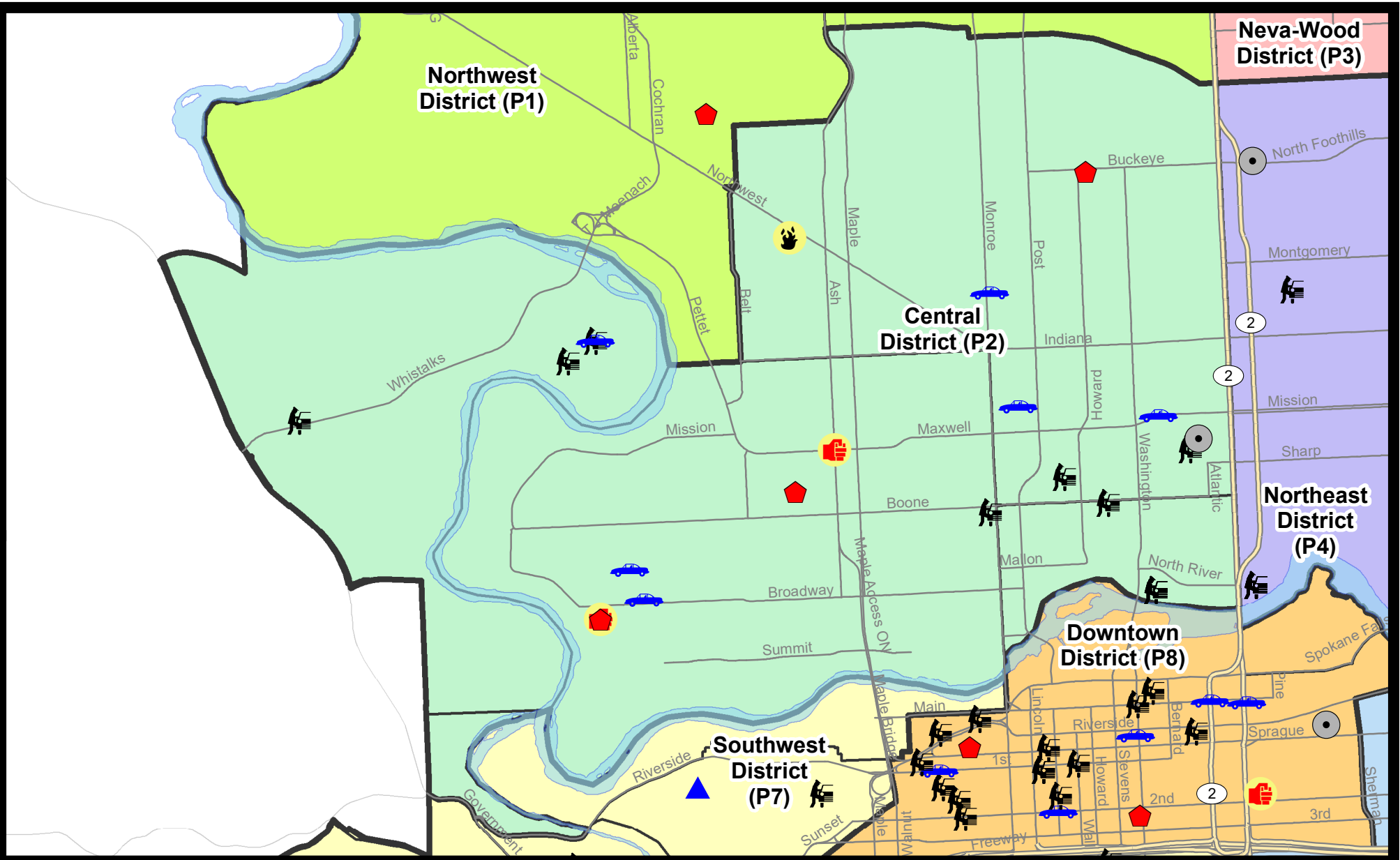
NIBRS Categories (Part 1 Selected)		7 Day Comparison			28 Day Comparison			YTD Comparison		
		Current	Prior	Percent	Current	Prior	Percent	Current	Prior	Percent
Violent	Criminal Homicide	0	0		0	0		0	0	
	Rape	1	0		2	1	100.00%	2	1	100.00%
	Robbery - Commercial	0	0		0	0		0	0	
	Robbery - Person	0	0		1	1	0.00%	2	7	-71.43%
	Aggravated Assault - Non DV	1	0		3	3	0.00%	5	7	-28.57%
	Aggravated Assault - DV	1	1	0.00%	4	1	300.00%	5	5	0.00%
Violent Total:		3	1	200.00%	10	6	66.67%	14	20	-30.00%
Property	Burglary - Residential	3	1	200.00%	5	10	-50.00%	9	15	-40.00%
	Burglary Garage	0	1	-100.00%	1	2	-50.00%	3	7	-57.14%
	Burglary Commercial	1	3	-66.67%	9	6	50.00%	13	8	62.50%
	Larceny	15	30	-50.00%	97	68	42.65%	134	140	-4.29%
	Vehicle Theft	6	5	20.00%	18	14	28.57%	23	18	27.78%
	Arson	1	1	0.00%	2	1	100.00%	2	2	0.00%
Property Total:		26	41	-36.59%	132	101	30.69%	184	190	-3.16%
Preliminary Part 1 Crime Totals:		29	42	-30.95%	142	107	32.71%	198	210	-5.71%
Current 7 Day Period:		2/6/2022 - 2/12/2022			Prior 7 Day Period:		1/30/2022 - 2/5/2022			
Current 28 Day Period:		1/16/2022 - 2/12/2022			Prior 28 Day Period:		12/19/2021 - 1/15/2022			
Current YTD Day Period:		1/1/2022 - 2/12/2022			Prior YTD Period:		1/1/2021 - 2/12/2021			

Prepared by SPD Crime Analysis Office - Monday, February 14, 2022

NOTE: SPD moved from UCR to the NIBRS reporting standard on 10/4/16 following the transition to a new RMS System. [Numbers on CompStat reports prior to this date should not be used as a comparison to those on this report.](#) Additional info on these reporting standards can be found on the FBI website: <https://ucr.fbi.gov/nibrs-overview>

This chart represents Preliminary counts of selected crime categories from Police Case Reports. Full statistical analysis to determine the confidence level of this data has not been performed. The % change columns on the preliminary counts differ from the percentage change on the NIBRS crime report, sometimes significantly. The CompStat report is designed for operational use and includes only selected NIBRS categories and coding less complex than full NIBRS rules. Official statistics for these and other NIBRS categories can be found on WASPC & FBI websites once available.





City of Spokane
Central District (P2)
Selected
Crime Types
2022-02-06 to 2022-02-12
Prepared By:
Crime Analysis Unit
Spokane Police Department

Legend

NIBRS Events

Criminal Homicide	Robbery Commercial	Aggravated Assault	Burglary Commercial
Rape	Robbery Person	Burglary Residential	Vehicle Prowling
		Burglary Garage	Vehicle Theft
			Arson

Cases Represent LERMS Crime Codes
Points may indicate multiple events
Note: Veh Prowl is only Larceny category displayed

For Additional Information on Incidents
pertaining to an Area, Trend, or Pattern
Contact Information Analysis

0 0.2 0.4 0.6 Miles

THIS IS NOT A LEGAL DOCUMENT:
The information shown on this map is compiled
from various sources and is subject to constant
revision. Information shown on this map should
not be used to determine the location of facilities
in relationship to property lines, section lines,
streets, etc.

Sunday - Saturday

NW - Central District (P2)

2/6/2022 TO 2/12/2022



<u>A/C</u>	<u>Offense Statute</u>	<u>Address</u>	<u>Reported Date</u>	<u>Dist</u>
<u>SPA2EG</u>				
C	ARSON 2D	1800 W JACKSON AVE	2/10/2022	P2
C	BURGLARY 2D COMMERCIAL	100 W SINTO AVE	2/11/2022	P2
C	RESIDENTIAL BURGLARY	500 W BUCKEYE AVE	2/8/2022	P2
A	THEFT 1D ALL OTHER	100 W INDIANA AVE	2/7/2022	P2
C	THEFT 2D ALL OTHER	700 W MAXWELL AVE	2/10/2022	P2
C	THEFT 3D FROM MOTOR VEHICLE	W SHARP AVE / N WALL ST	2/6/2022	P2
C	THEFT 3D FROM MOTOR VEHICLE	100 W SINTO AVE	2/6/2022	P2
C	THEFT OF MOTOR VEHICLE	800 W SPOFFORD AVE	2/6/2022	P1
C	THEFT OF MOTOR VEHICLE	W MISSION AVE / N CALISPEL ST	2/7/2022	P1
C	THEFT OF MOTOR VEHICLE	2100 N MONROE ST	2/7/2022	P2
<u>SPA2RS</u>				
C	THEFT 2D FROM BUILDING	700 W MALLON AVE	2/7/2022	P2
C	THEFT 3D FROM MOTOR VEHICLE	300 W NORTH RIVER DR	2/7/2022	P2
C	THEFT 3D FROM MOTOR VEHICLE	300 W NORTH RIVER DR	2/6/2022	P2
C	THEFT 3D FROM MOTOR VEHICLE	500 W BOONE AVE	2/8/2022	P2
C	THEFT OF A FIREARM FROM MOTOR VEHICLE	300 W NORTH RIVER DR	2/7/2022	P2
<u>SPA2WC</u>				
C	ASSAULT 2D	2700 W COLLEGE AVE	2/8/2022	P1
C	HARASSMENT FELONY WEAPON INVOLVED	W MAXWELL AVE / N ASH ST	2/8/2022	P2
A	RAPE 2D ORAL/ANAL OR SAME SEX		2/6/2022	P1
C	RESIDENTIAL BURGLARY	1800 W SHARP AVE	2/7/2022	P2
C	RESIDENTIAL BURGLARY	2700 W COLLEGE AVE	2/8/2022	P1
C	THEFT 3D FROM MOTOR VEHICLE	1100 N MONROE ST	2/6/2022	P2
C	THEFT 3D VEHICLE PARTS AND ACCESSORIES	1300 N ASH ST	2/9/2022	P2
C	THEFT OF MOTOR VEHICLE	2500 W BROADWAY AVE	2/7/2022	P2
C	THEFT OF MOTOR VEHICLE	2600 W DEAN AVE	2/10/2022	P1
<u>SPA2WH</u>				
C	MAIL THEFT	1400 N RIVER VISTA ST	2/6/2022	P2
A	THEFT 3D FROM MOTOR VEHICLE	1900 N HOLY NAMES CT	2/6/2022	P2
C	THEFT 3D FROM MOTOR VEHICLE	N HOLY NAMES CT / W ELLIOTT DR	2/8/2022	P1
A	THEFT 3D FROM MOTOR VEHICLE	4100 W WHISTALKS WAY	2/9/2022	P2
A	THEFT OF MOTOR VEHICLE	N HOLY NAMES CT / W ELLIOTT DR	2/8/2022	P1

POLICE SUMMARY - Ending: Saturday, February 12, 2022



NE - Neva-Wood District (P3)

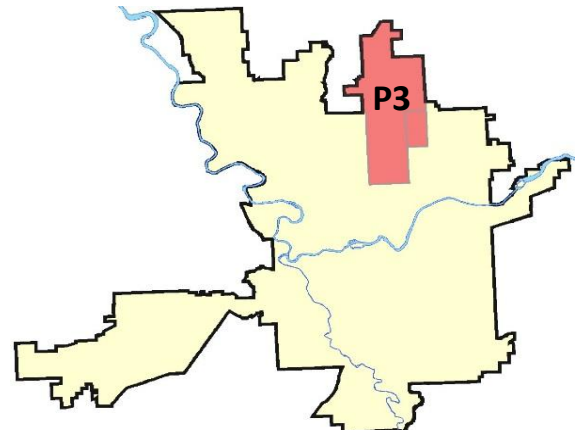
Preliminary IBR Counts

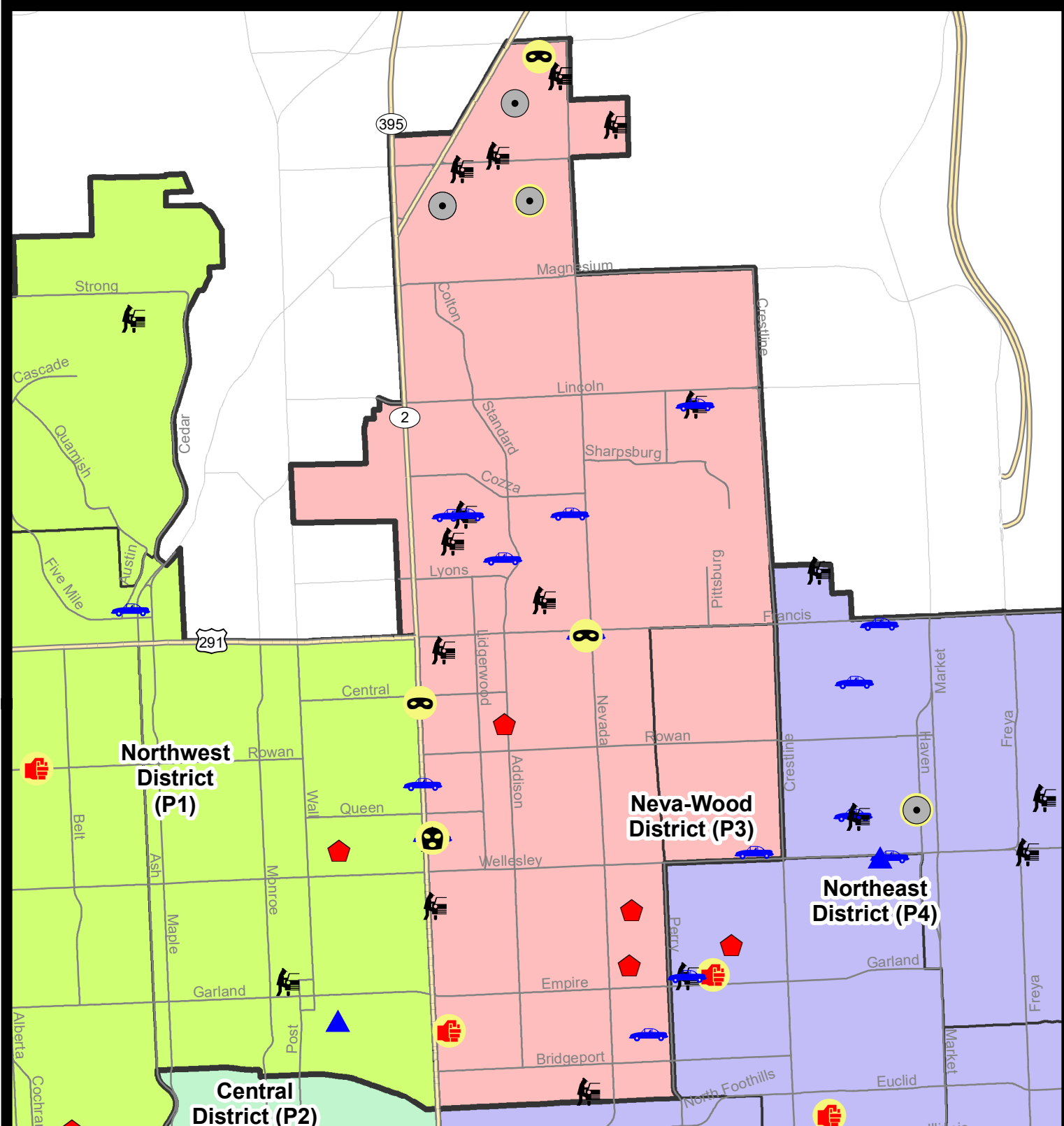
NIBRS Categories (Part 1 Selected)		7 Day Comparison			28 Day Comparison			YTD Comparison		
		Current	Prior	Percent	Current	Prior	Percent	Current	Prior	Percent
Violent	Criminal Homicide	0	0		0	0		0	0	
	Rape	0	0		1	4	-75.00%	2	4	-50.00%
	Robbery - Commercial	2	0		4	5	-20.00%	7	1	600.00%
	Robbery - Person	3	1	200.00%	5	1	400.00%	6	1	500.00%
	Aggravated Assault - Non DV	1	3	-66.67%	4	2	100.00%	5	8	-37.50%
	Aggravated Assault - DV	2	1	100.00%	6	3	100.00%	8	9	-11.11%
Violent Total:		8	5	60.00%	20	15	33.33%	28	23	21.74%
Property	Burglary - Residential	4	3	33.33%	13	12	8.33%	19	14	35.71%
	Burglary Garage	0	1	-100.00%	6	3	100.00%	8	9	-11.11%
	Burglary Commercial	4	1	300.00%	11	6	83.33%	12	16	-25.00%
	Larceny	37	41	-9.76%	170	211	-19.43%	276	253	9.09%
	Vehicle Theft	10	6	66.67%	29	16	81.25%	38	19	100.00%
	Arson	0	0		1	1	0.00%	2	0	
Property Total:		55	52	5.77%	230	249	-7.63%	355	311	14.15%
Preliminary Part 1 Crime Totals:		63	57	10.53%	250	264	-5.30%	383	334	14.67%
Current 7 Day Period:		2/6/2022 - 2/12/2022			Prior 7 Day Period:		1/30/2022 - 2/5/2022			
Current 28 Day Period:		1/16/2022 - 2/12/2022			Prior 28 Day Period:		12/19/2021 - 1/15/2022			
Current YTD Day Period:		1/1/2022 - 2/12/2022			Prior YTD Period:		1/1/2021 - 2/12/2021			

Prepared by SPD Crime Analysis Office - Monday, February 14, 2022

NOTE: SPD moved from UCR to the NIBRS reporting standard on 10/4/16 following the transition to a new RMS System. [Numbers on CompStat reports prior to this date should not be used as a comparison to those on this report.](#) Additional info on these reporting standards can be found on the FBI website: <https://ucr.fbi.gov/nibrs-overview>

This chart represents Preliminary counts of selected crime categories from Police Case Reports. Full statistical analysis to determine the confidence level of this data has not been performed. The % change columns on the preliminary counts differ from the percentage change on the NIBRS crime report, sometimes significantly. The CompStat report is designed for operational use and includes only selected NIBRS categories and coding less complex than full NIBRS rules. Official statistics for these and other NIBRS categories can be found on WASPC & FBI websites once available.





City of Spokane
Neva-Wood District (P3)
Selected Crime Codes
2022-02-06 to 2022-02-12
 Prepared By:
 Crime Analysis Unit
 Spokane Police Department

Legend

NIBRS Events



Criminal Homicide



Rape



Robbery Commercial



Robbery Person



Aggravated Assault



Burglary Residential



Burglary Garage



Burglary Commercial



Vehicle Prowling



Vehicle Theft



Arson



Cases Represent LERMS Crime Codes
 Points may indicate multiple events
 Note: Veh Prowl is only Larceny displayed

For Additional Information on
 Incidents pertaining to an
 Area, Trend, or Pattern
 Contact Information Analysis

0 0.2 0.4 0.8 Miles



THIS IS NOT A LEGAL DOCUMENT:
 The information shown on this map is compiled
 from various sources and is subject to constant
 revision. Information shown on this map should
 not be used to determine the location of facilities
 in relationship to property lines, section lines,
 streets, etc.

Sunday - Saturday

NE - Neva-Wood District (P3)

2/6/2022 TO 2/12/2022



<u>A/C</u>	<u>Offense Statute</u>	<u>Address</u>	<u>Reported Date</u>	<u>Dist</u>
SPB3NL				
C	ASSAULT 1D	0 E GORDON AVE	2/12/2022	P4
C	ASSAULT 2D	5800 N DIVISION ST	2/10/2022	P2
C	ASSAULT 2D	9200 N NEVADA ST	2/12/2022	P4
A	BURGLARY 1D FROM RESIDENCE	0 E GORDON AVE	2/12/2022	P4
C	BURGLARY 2D COMMERCIAL	9100 N NEWPORT HWY	2/8/2022	P4
C	BURGLARY 2D COMMERCIAL	9200 N NEVADA ST	2/10/2022	P4
C	BURGLARY 2D COMMERCIAL	9100 N NEWPORT HWY	2/11/2022	P4
C	BURGLARY 2D COMMERCIAL	9700 N NEWPORT HWY	2/12/2022	P4
C	MAIL THEFT	900 E BEACON AVE	2/6/2022	P3
C	RESIDENTIAL BURGLARY	400 E JOSEPH AVE	2/7/2022	P3
C	RESIDENTIAL BURGLARY	1100 E WALTON AVE	2/9/2022	P4
C	RESIDENTIAL BURGLARY	1100 E LONGFELLOW AVE	2/12/2022	P4
C	ROBBERY 1D COMMERCIAL	4700 N DIVISION ST	2/10/2022	P2
C	ROBBERY 1D PERSON	900 E FRANCIS AVE	2/6/2022	P1
C	ROBBERY 1D PERSON	5800 N DIVISION ST	2/9/2022	P3
C	ROBBERY 2D COMMERCIAL	4700 N DIVISION ST	2/10/2022	P2
C	ROBBERY 2D PERSON	10100 N NEWPORT HWY	2/7/2022	P4
C	THEFT 1D FROM BUILDING	900 E BEACON AVE	2/6/2022	P3
C	THEFT 1D FROM BUILDING	500 E NEBRASKA AVE	2/8/2022	P3
C	THEFT 2D ALL OTHER	400 E MAGNESIUM RD	2/7/2022	P3
C	THEFT 2D ALL OTHER	9100 N NEWPORT HWY	2/11/2022	P3
C	THEFT 2D FROM MOTOR VEHICLE	800 E DALTON AVE	2/8/2022	P4
C	THEFT 2D FROM MOTOR VEHICLE	4400 N DIVISION ST	2/7/2022	P3
C	THEFT 2D FROM MOTOR VEHICLE	400 E HOLLAND AVE	2/7/2022	P2
C	THEFT 2D FROM MOTOR VEHICLE	6100 N MAYFAIR ST	2/8/2022	P3
C	THEFT 2D FROM MOTOR VEHICLE	4700 N DIVISION ST	2/8/2022	P3
C	THEFT 2D SHOPLIFTING	5500 N DIVISION ST	2/8/2022	P2
C	THEFT 3D ALL OTHER	3100 N NEVADA ST	2/7/2022	P3
C	THEFT 3D CITY SHOPLIFTING	5500 N DIVISION ST	2/8/2022	P3
C	THEFT 3D CITY SHOPLIFTING	6500 N NEVADA ST	2/10/2022	P4
C	THEFT 3D CITY SHOPLIFTING	7700 N DIVISION ST	2/10/2022	P4
C	THEFT 3D CITY SHOPLIFTING	9200 N COLTON ST	2/12/2022	P4
C	THEFT 3D CITY SHOPLIFTING	4700 N DIVISION ST	2/12/2022	P4
C	THEFT 3D FROM MOTOR VEHICLE	10000 N NEVADA ST	2/9/2022	P3
C	THEFT 3D FROM MOTOR VEHICLE	1200 E WESTVIEW CT	2/8/2022	P3
C	THEFT 3D FROM MOTOR VEHICLE	500 E HOLLAND AVE	2/6/2022	P3
C	THEFT 3D FROM MOTOR VEHICLE	200 E WEILE AVE	2/10/2022	P4
A	THEFT 3D FROM MOTOR VEHICLE	100 E WEDGEWOOD AVE	2/8/2022	P2

For protection of victim privacy, the entire address on sexual assault crimes has been redacted.

A/C	Offense Statute	Address	Reported Date	Dist
C	THEFT 3D FROM MOTOR VEHICLE	600 E HOUSTON AVE	2/8/2022	P2
C	THEFT 3D FROM MOTOR VEHICLE	1700 E LINCOLN RD	2/11/2022	P3
C	THEFT 3D SHOPLIFTING	5500 N DIVISION ST	2/8/2022	P3
C	THEFT 3D SHOPLIFTING	5500 N DIVISION ST	2/8/2022	P2
C	THEFT 3D SHOPLIFTING	5500 N DIVISION ST	2/8/2022	P2
C	THEFT 3D SHOPLIFTING	5500 N DIVISION ST	2/6/2022	P3
C	THEFT 3D SHOPLIFTING	9600 N NEWPORT HWY	2/8/2022	P3
C	THEFT 3D SHOPLIFTING	4700 N DIVISION ST	2/9/2022	P3
C	THEFT 3D SHOPLIFTING	9700 N NEWPORT HWY	2/9/2022	P3
C	THEFT 3D VEHICLE PARTS AND ACCESSORIES	1200 E WESTVIEW CT	2/8/2022	P3
C	THEFT 3D VEHICLE PARTS AND ACCESSORIES	600 E HOLLAND AVE	2/8/2022	P3
C	THEFT 3D VEHICLE PARTS AND ACCESSORIES	9900 N NEWPORT HWY	2/9/2022	P3
C	THEFT OF A FIREARM FROM BUILDING	500 E NEBRASKA AVE	2/8/2022	P3
C	THEFT OF A FIREARM FROM BUILDING	1100 E WALTON AVE	2/9/2022	P4
C	THEFT OF A FIREARM FROM MOTOR VEHICLE	10000 N NEVADA ST	2/9/2022	P3
C	THEFT OF MOTOR VEHICLE	900 E FRANCIS AVE	2/6/2022	P1
C	THEFT OF MOTOR VEHICLE	900 E SITKA AVE	2/7/2022	P4
C	THEFT OF MOTOR VEHICLE	6900 N WISCOMB ST	2/7/2022	P1
A	THEFT OF MOTOR VEHICLE	100 E WEILE AVE	2/7/2022	P3
C	THEFT OF MOTOR VEHICLE	N DIVISION ST / E EVERETT AVE	2/8/2022	P2
C	THEFT OF MOTOR VEHICLE	1200 E GLASS AVE	2/9/2022	P3
C	THEFT OF MOTOR VEHICLE	200 E WEILE AVE	2/10/2022	P4
A	THEFT OF MOTOR VEHICLE	1700 E LINCOLN RD	2/11/2022	P3
C	THEFT OF MOTOR VEHICLE	4700 N DIVISION ST	2/11/2022	P3
SPB3WH				
C	THEFT OF MOTOR VEHICLE	4700 N NAPA ST	2/10/2022	P4

POLICE SUMMARY - Ending: Saturday, February 12, 2022

NE - Northeast District (P4)



Preliminary IBR Counts

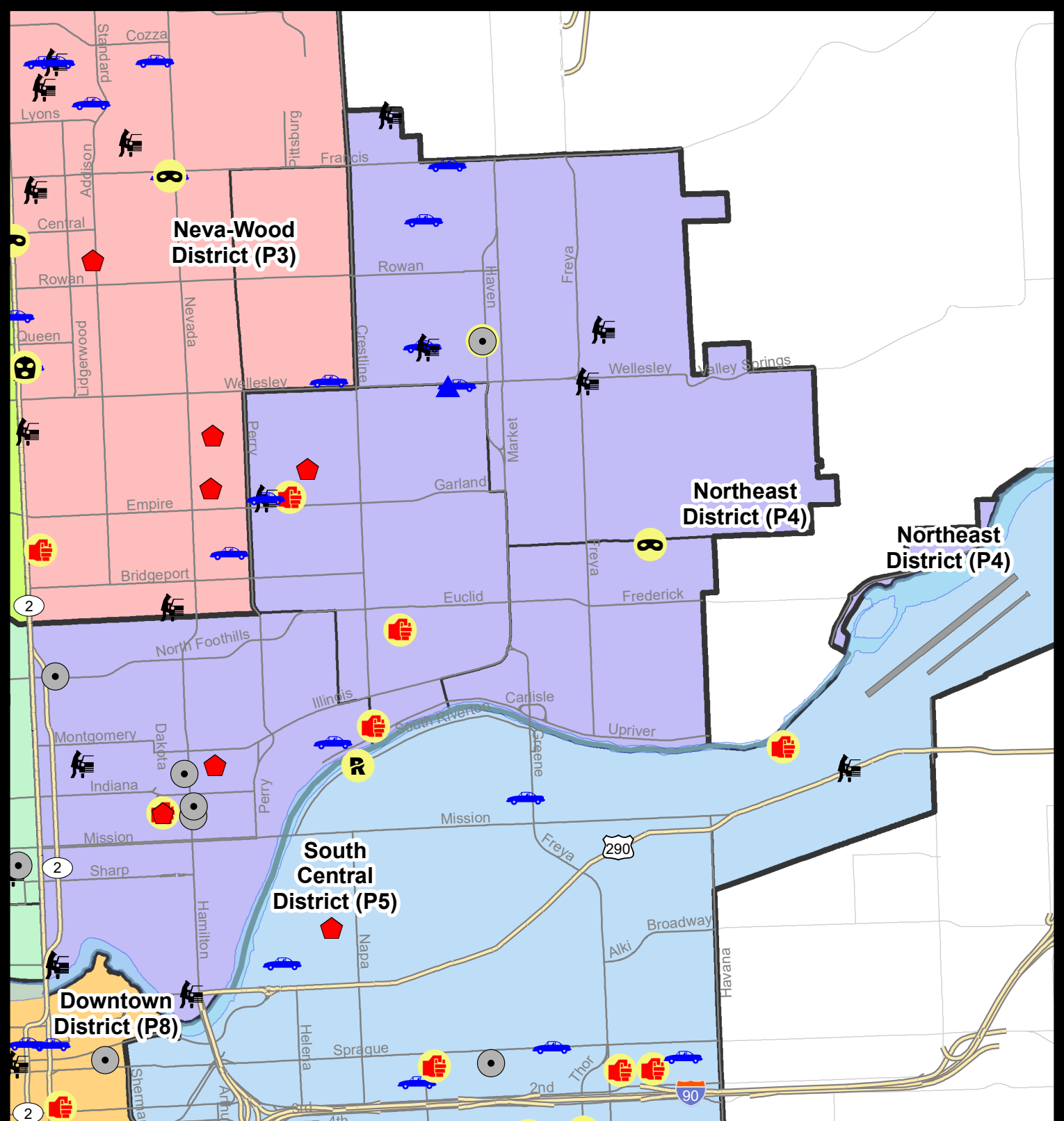
NIBRS Categories (Part 1 Selected)		7 Day Comparison			28 Day Comparison			YTD Comparison		
		Current	Prior	Percent	Current	Prior	Percent	Current	Prior	Percent
Violent	Criminal Homicide	0	0		0	0		0	0	
	Rape	0	0		0	3	-100.00%	2	2	0.00%
	Robbery - Commercial	0	0		1	0		1	0	
	Robbery - Person	1	0		2	0		2	3	-33.33%
	Aggravated Assault - Non DV	2	2	0.00%	6	6	0.00%	7	8	-12.50%
	Aggravated Assault - DV	3	1	200.00%	7	3	133.33%	9	12	-25.00%
Violent Total:		6	3	100.00%	16	12	33.33%	21	25	-16.00%
Property	Burglary - Residential	3	0		7	15	-53.33%	17	12	41.67%
	Burglary Garage	1	0		2	3	-33.33%	3	2	50.00%
	Burglary Commercial	5	1	400.00%	15	14	7.14%	22	7	214.29%
	Larceny	21	26	-19.23%	90	75	20.00%	134	136	-1.47%
	Vehicle Theft	6	6	0.00%	26	24	8.33%	39	25	56.00%
	Arson	0	0		1	1	0.00%	1	2	-50.00%
Property Total:		36	33	9.09%	141	132	6.82%	216	184	17.39%
Preliminary Part 1 Crime Totals:		42	36	16.67%	157	144	9.03%	237	209	13.40%
Current 7 Day Period:		2/6/2022 - 2/12/2022			Prior 7 Day Period:		1/30/2022 - 2/5/2022			
Current 28 Day Period:		1/16/2022 - 2/12/2022			Prior 28 Day Period:		12/19/2021 - 1/15/2022			
Current YTD Day Period:		1/1/2022 - 2/12/2022			Prior YTD Period:		1/1/2021 - 2/12/2021			

Prepared by SPD Crime Analysis Office - Monday, February 14, 2022

NOTE: SPD moved from UCR to the NIBRS reporting standard on 10/4/16 following the transition to a new RMS System. [Numbers on CompStat reports prior to this date should not be used as a comparison to those on this report.](#) Additional info on these reporting standards can be found on the FBI website: <https://ucr.fbi.gov/nibrs-overview>

This chart represents Preliminary counts of selected crime categories from Police Case Reports. Full statistical analysis to determine the confidence level of this data has not been performed. The % change columns on the preliminary counts differ from the percentage change on the NIBRS crime report, sometimes significantly. The CompStat report is designed for operational use and includes only selected NIBRS categories and coding less complex than full NIBRS rules. Official statistics for these and other NIBRS categories can be found on WASPC & FBI websites once available.





City of Spokane

Northeast District (P4)

Selected Crime Codes

2022-02-06 to 2022-02-12

Prepared By:
Crime Analysis Unit
Spokane Police Department

Legend

NIBRS Events



Criminal Homicide



Rape



Robbery Commercial



Robbery Person



Aggravated Assault



Burglary Residential



Burglary Garage



Burglary Commercial



Vehicle Prowling



Vehicle Theft



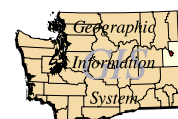
Arson



Cases Represent LERMS Crime Codes
Points may indicate multiple events
Note: Veh Prowl is only Larceny displayed

For Additional Information on
Incidents pertaining to an
Area, Trend, or Pattern
Contact Information Analysis

0 0.2 0.4 0.8 Miles



THIS IS NOT A LEGAL DOCUMENT.
The information shown on this map is compiled
from various sources and is subject to constant
revision. Information shown on this map should
not be used to determine the location of facilities
in relationship to property lines, section lines,
streets, etc.

Sunday - Saturday

2/6/2022 TO 2/12/2022

NE - Northeast District (P4)



<u>A/C</u>	<u>Offense Statute</u>	<u>Address</u>	<u>Reported Date</u>	<u>Dist</u>
<u>SPB4BE</u>				
C	ASSAULT 2D	2100 E UPRIVER DR	2/6/2022	P4
C	ASSAULT 2D	2900 N STONE ST	2/9/2022	P4
C	BURGLARY 2D GARAGE	2700 E WELLESLEY AVE	2/9/2022	P4
C	DRIVE BY SHOOTING	1600 E GARLAND AVE	2/6/2022	P4
C	RESIDENTIAL BURGLARY	1700 E LACROSSE AVE	2/10/2022	P4
C	THEFT 2D FROM BUILDING	2000 E EMPIRE AVE	2/7/2022	P4
C	THEFT 2D FROM BUILDING	2100 E EMPIRE AVE	2/7/2022	P4
C	THEFT 3D ALL OTHER	2100 E UPRIVER DR	2/11/2022	P4
C	THEFT 3D ALL OTHER	3700 N MARKET ST	2/11/2022	P4
C	THEFT 3D FROM MOTOR VEHICLE	1500 E GARLAND AVE	2/6/2022	P1
C	THEFT 3D SHOPLIFTING	3000 E EUCLID AVE	2/8/2022	P2
C	THEFT 3D VEHICLE PARTS AND ACCESSORIES	1500 E GLASS AVE	2/9/2022	P4
C	THEFT OF MOTOR VEHICLE	1500 E GARLAND AVE	2/6/2022	P1
C	THEFT OF MOTOR VEHICLE	2800 E WELLESLEY AVE	2/8/2022	P4
<u>SPB4HI</u>				
C	ASSAULT 2D	2900 E OLYMPIC AVE	2/9/2022	P4
C	BURGLARY 1D COMMERCIAL	2900 E OLYMPIC AVE	2/9/2022	P4
C	BURGLARY 2D FENCED AREA	4000 E WELLESLEY AVE	2/8/2022	P4
C	THEFT 2D FROM MOTOR VEHICLE	6600 N ALTAMONT ST	2/10/2022	P4
C	THEFT 2D FROM MOTOR VEHICLE	5000 N REBECCA ST	2/10/2022	P4
C	THEFT 3D ALL OTHER	4800 E VALLEY SPRINGS RD	2/7/2022	P4
C	THEFT 3D FROM MOTOR VEHICLE	3600 E WELLESLEY AVE	2/9/2022	P4
C	THEFT 3D FROM MOTOR VEHICLE	4900 N SMITH ST	2/9/2022	P4
C	THEFT OF MOTOR VEHICLE	2600 E CENTRAL AVE	2/9/2022	P2
C	THEFT OF MOTOR VEHICLE	4900 N SMITH ST	2/9/2022	P4
C	THEFT OF MOTOR VEHICLE	6200 N LACEY ST	2/9/2022	P4
<u>SPB4LO</u>				
C	ASSAULT 2D	700 E NORA AVE	2/7/2022	P4
C	BURGLARY 1D FROM RESIDENCE	1000 E ERMINA AVE	2/7/2022	P4
C	BURGLARY 2D COMMERCIAL	2700 N MAYFAIR ST	2/6/2022	P3
C	BURGLARY 2D COMMERCIAL	2000 N HAMILTON ST	2/8/2022	P4
C	BURGLARY 2D COMMERCIAL	1700 N HAMILTON ST	2/8/2022	P2
C	BURGLARY 2D COMMERCIAL	900 E NORA AVE	2/8/2022	P4
C	IBR Purposes Only - Motor Vehicle Theft	1800 E UPRIVER DR	2/7/2022	P4
C	RESIDENTIAL BURGLARY	700 E NORA AVE	2/8/2022	P4
C	THEFT 2D FROM BUILDING	2000 N HAMILTON ST	2/8/2022	P4
C	THEFT 2D FROM MOTOR VEHICLE	200 E ERMINA AVE	2/6/2022	P4

For protection of victim privacy, the entire address on sexual assault crimes has been redacted.

A/C	Offense Statute	Address	Reported Date	Dist
C	THEFT 2D FROM MOTOR VEHICLE	800 E SPOKANE FALLS BLVD	2/7/2022	P4
C	THEFT 3D CITY SHOPLIFTING	2500 N DIVISION ST	2/7/2022	P3
C	THEFT 3D FROM MOTOR VEHICLE	700 N DIVISION ST	2/6/2022	P4
C	THEFT 3D FROM MOTOR VEHICLE	700 N DIVISION ST	2/6/2022	P4
A	THEFT 3D FROM MOTOR VEHICLE	700 N DIVISION ST	2/6/2022	P4

SPB4MI

C	ROBBERY 1D CARJACKING	3900 E COURTLAND AVE	2/10/2022	P4
C	THEFT 3D FROM BUILDING	3300 E CARLISLE AVE	2/9/2022	P4

SPOKANE POLICE DEPARTMENT



SOUTH **Police Service Area**

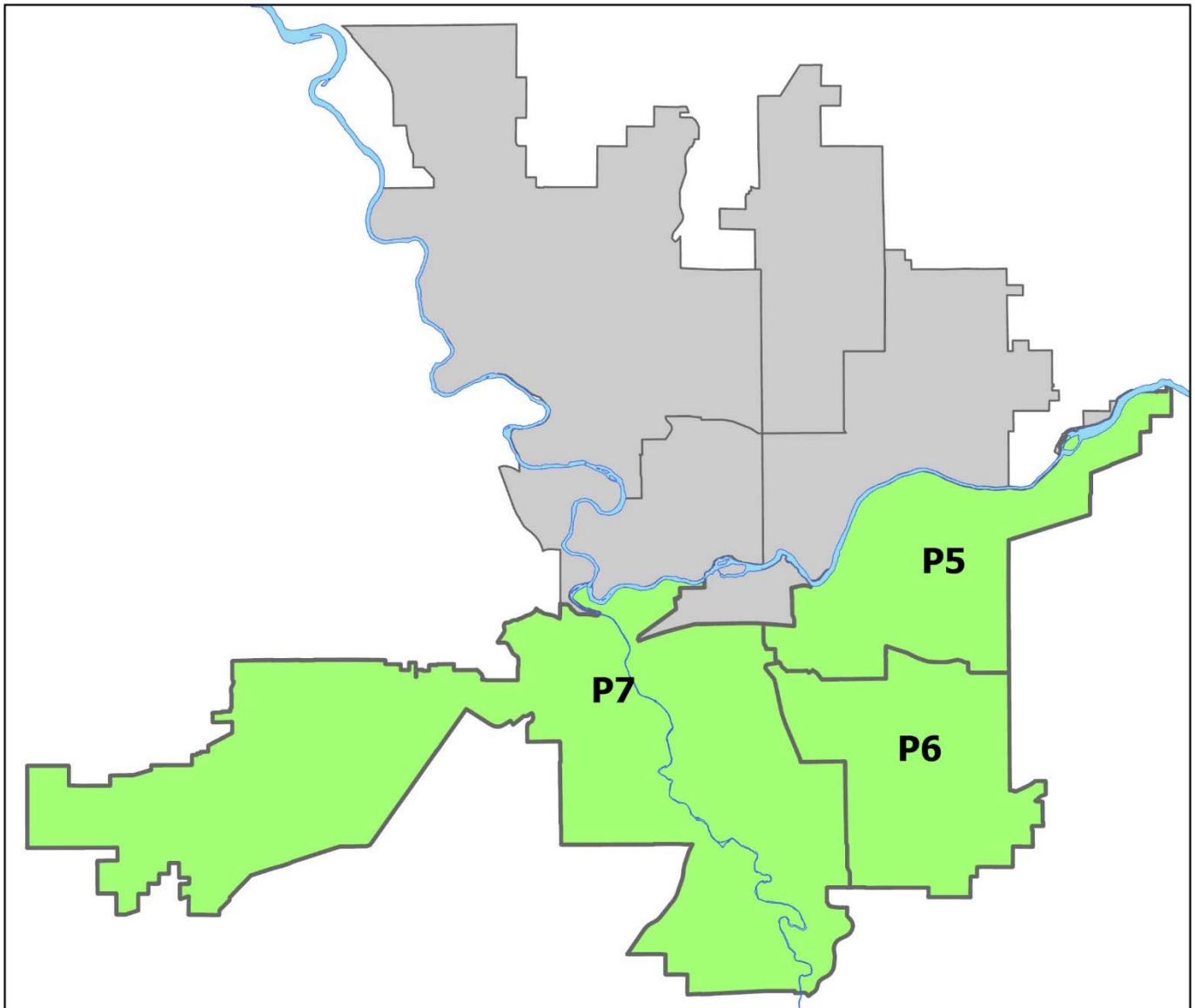
PSA Commander

Captain Brad Arleth

South Central District (P5)

Southeast District (P6)

Southwest District (P7)



POLICE SUMMARY - Ending: Saturday, February 12, 2022

SOUTH PRECINCT (P5, P6, and P7)



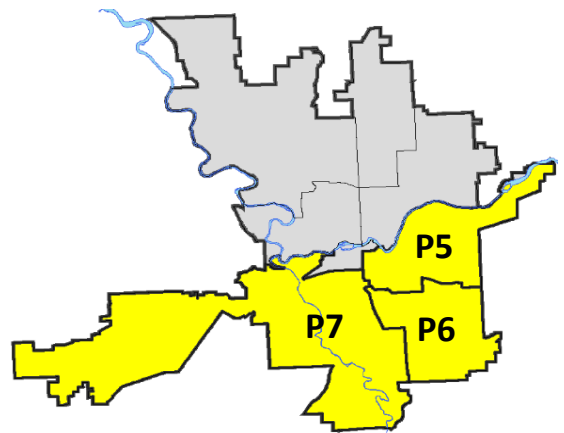
Preliminary IBR Counts

NIBRS Categories (Part 1 Selected)		7 Day Comparison			28 Day Comparison			YTD Comparison		
		Current	Prior	Percent	Current	Prior	Percent	Current	Prior	Percent
Violent	Criminal Homicide	0	0		0	0		0	0	
	Rape	2	0		5	3	66.67%	8	9	-11.11%
	Robbery - Commercial	0	1	-100.00%	2	0		2	0	
	Robbery - Person	1	2	-50.00%	4	3	33.33%	5	2	150.00%
	Aggravated Assault - Non DV	4	1	300.00%	9	7	28.57%	15	12	25.00%
	Aggravated Assault - DV	4	1	300.00%	7	11	-36.36%	13	10	30.00%
Violent Total:		11	5	120.00%	27	24	12.50%	43	33	30.30%
Property	Burglary - Residential	4	5	-20.00%	20	16	25.00%	28	21	33.33%
	Burglary Garage	1	2	-50.00%	6	6	0.00%	10	19	-47.37%
	Burglary Commercial	1	2	-50.00%	11	9	22.22%	16	18	-11.11%
	Larceny	61	54	12.96%	229	183	25.14%	335	292	14.73%
	Vehicle Theft	14	13	7.69%	49	25	96.00%	67	31	116.13%
	Arson	0	0		1	2	-50.00%	2	2	0.00%
Property Total:		81	76	6.58%	316	241	31.12%	458	383	19.58%
Preliminary Part 1 Crime Totals:		92	81	13.58%	343	265	29.43%	501	416	20.43%
Current 7 Day Period:		2/6/2022 - 2/12/2022			Prior 7 Day Period:		1/30/2022 - 2/5/2022			
Current 28 Day Period:		1/16/2022 - 2/12/2022			Prior 28 Day Period:		12/19/2021 - 1/15/2022			
Current YTD Day Period:		1/1/2022 - 2/12/2022			Prior YTD Period:		1/1/2021 - 2/12/2021			

Prepared by SPD Crime Analysis Office - Monday, February 14, 2022

NOTE: SPD moved from UCR to the NIBRS reporting standard on 10/4/16 following the transition to a new RMS System. [Numbers on CompStat reports prior to this date should not be used as a comparison to those on this report.](#) Additional info on these reporting standards can be found on the FBI website: <https://ucr.fbi.gov/nibrs-overview>

This chart represents Preliminary counts of selected crime categories from Police Case Reports. Full statistical analysis to determine the confidence level of this data has not been performed. The % change columns on the preliminary counts differ from the percentage change on the NIBRS crime report, sometimes significantly. The CompStat report is designed for operational use and includes only selected NIBRS categories and coding less complex than full NIBRS rules. Official statistics for these and other NIBRS categories can be found on WASPC & FBI websites once available.



POLICE SUMMARY - Ending: Saturday, February 12, 2022



SE - South Central District (P5)

Preliminary IBR Counts

NIBRS Categories (Part 1 Selected)		7 Day Comparison			28 Day Comparison			YTD Comparison		
		Current	Prior	Percent	Current	Prior	Percent	Current	Prior	Percent
Violent	Criminal Homicide	0	0		0	0		0	0	
	Rape	1	0		2	2	0.00%	4	3	33.33%
	Robbery - Commercial	0	0		0	0		0	0	
	Robbery - Person	0	2	-100.00%	2	0		2	1	100.00%
	Aggravated Assault - Non DV	3	1	200.00%	5	3	66.67%	8	4	100.00%
	Aggravated Assault - DV	3	0		5	7	-28.57%	9	7	28.57%
Violent Total:		7	3	133.33%	14	12	16.67%	23	15	53.33%
Property	Burglary - Residential	1	2	-50.00%	11	3	266.67%	12	3	300.00%
	Burglary Garage	0	1	-100.00%	2	0		2	6	-66.67%
	Burglary Commercial	1	1	0.00%	7	4	75.00%	9	10	-10.00%
	Larceny	20	25	-20.00%	94	52	80.77%	123	103	19.42%
	Vehicle Theft	6	4	50.00%	20	11	81.82%	26	12	116.67%
	Arson	0	0		1	1	0.00%	1	1	0.00%
Property Total:		28	33	-15.15%	135	71	90.14%	173	135	28.15%
Preliminary Part 1 Crime Totals:		35	36	-2.78%	149	83	79.52%	196	150	30.67%
Current 7 Day Period:		2/6/2022 - 2/12/2022			Prior 7 Day Period:		1/30/2022 - 2/5/2022			
Current 28 Day Period:		1/16/2022 - 2/12/2022			Prior 28 Day Period:		12/19/2021 - 1/15/2022			
Current YTD Day Period:		1/1/2022 - 2/12/2022			Prior YTD Period:		1/1/2021 - 2/12/2021			


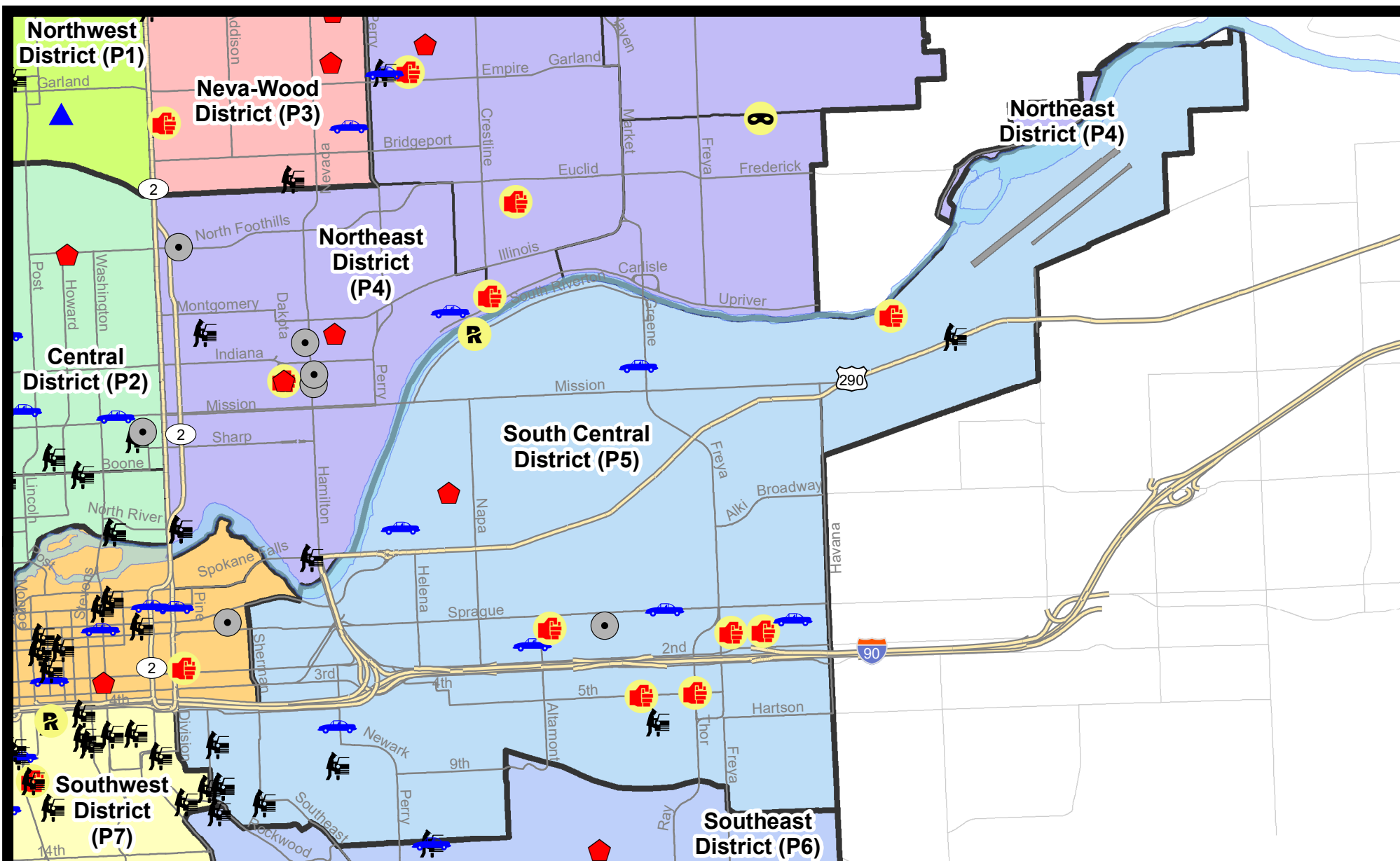
Prepared by SPD Crime Analysis Office - Monday, February 14, 2022

NOTE: SPD moved from UCR to the NIBRS reporting standard on 10/4/16 following the transition to a new RMS System. [Numbers on CompStat reports prior to this date should not be used as a comparison to those on this report.](#) Additional info on these reporting standards can be found on the FBI website: <https://ucr.fbi.gov/nibrs-overview>

This chart represents Preliminary counts of selected crime categories from Police Case Reports. Full statistical analysis to determine the confidence level of this data has not been performed. The % change columns on the preliminary counts differ from the percentage change on the NIBRS crime report, sometimes significantly. The CompStat report is designed for operational use and includes only selected NIBRS categories and coding less complex than full NIBRS rules. Official statistics for these and other NIBRS categories can be found on WASPC & FBI websites once available.



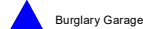
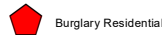
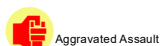
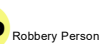
Note: On 2/10/21 a portion of the Police Block SPC5EC became part of the Downtown Precinct (SPD8EC); Consequently activity in P5 will appear lower if compared to printed CompStat reports prior to 2/10/21



City of Spokane
South Central District (P5)
Selected
Crime Types
2022-02-06 to 2022-02-12
 Prepared By:
 Crime Analysis Unit
 Spokane Police Department

Legend

NIBRS Events



Cases Represent LERMS Crime Codes
 Points may indicate multiple events
 Note: Veh Prowl is only Larceny category displayed



For Additional Information on Incidents
 pertaining to an Area, Trend, or Pattern
 Contact Information Analysis

0 0.2 0.4 0.6 0.8 1 Miles



THIS IS NOT A LEGAL DOCUMENT:
 The information shown on this map is compiled
 from various sources and is subject to constant
 revision. Information shown on this map should
 not be used to determine the location of facilities
 in relationship to property lines, section lines,
 streets, etc.

Sunday - Saturday

2/6/2022 TO 2/12/2022

SE - South Central District (P5)



<u>A/C</u>	<u>Offense Statute</u>	<u>Address</u>	<u>Reported Date</u>	<u>Dist</u>
<u>SPC5EC</u>				
C	ASSAULT 2D	2400 E 1ST AVE	2/6/2022	P6
C	ASSAULT 2D	3900 E PACIFIC AVE	2/6/2022	P6
C	ASSAULT 2D	S THOR ST / E 5TH AVE	2/7/2022	P6
C	ASSAULT 2D	3600 E PACIFIC AVE	2/12/2022	P6
C	BURGLARY 2D COMMERCIAL	2800 E 1ST AVE	2/10/2022	P6
C	BURGLARY 2D FENCED AREA	2800 E 1ST AVE	2/6/2022	P6
A	BURGLARY 2D FENCED AREA	600 E SPRAGUE AVE	2/7/2022	P5
C	DRIVE BY SHOOTING	3100 E 5TH AVE	2/9/2022	P6
C	TAKING MOTOR VEHICLE WITHOUT PERMISSION 1D	2300 E PACIFIC AVE	2/8/2022	P2
C	THEFT 1D ALL OTHER	4100 E SPRAGUE AVE	2/6/2022	P5
C	THEFT 1D ALL OTHER	4100 E SPRAGUE AVE	2/6/2022	P5
C	THEFT 1D FROM BUILDING	2100 E 5TH AVE	2/10/2022	P5
C	THEFT 1D VEHICLE PARTS AND ACCESSORIES	4100 E SPRAGUE AVE	2/9/2022	P5
C	THEFT 2D ALL OTHER	1400 E FRONT AVE	2/8/2022	P5
C	THEFT 2D ALL OTHER	0 S MADEIRA ST	2/11/2022	P6
C	THEFT 2D FROM MOTOR VEHICLE	500 E 10TH AVE	2/10/2022	P5
C	THEFT 2D VEHICLE PARTS AND ACCESSORIES	400 E 5TH AVE	2/8/2022	P5
C	THEFT 2D VEHICLE PARTS AND ACCESSORIES	3600 E SPRINGFIELD AVE	2/8/2022	P5
C	THEFT 3D ALL OTHER	4200 E 5TH AVE	2/8/2022	P5
C	THEFT 3D CITY SHOPLIFTING	400 S THOR ST	2/6/2022	P6
C	THEFT 3D FROM MOTOR VEHICLE	200 E ROCKWOOD BLVD	2/6/2022	P5
C	THEFT 3D FROM MOTOR VEHICLE	200 E ROCKWOOD BLVD	2/6/2022	P5
C	THEFT 3D FROM MOTOR VEHICLE	700 S COWLEY ST	2/7/2022	P5
A	THEFT 3D FROM MOTOR VEHICLE	600 S GREENE ST	2/10/2022	P5
C	THEFT 3D FROM MOTOR VEHICLE	900 E 8TH AVE	2/9/2022	P5
C	THEFT OF MOTOR VEHICLE	4100 E SPRAGUE AVE	2/6/2022	P5
C	THEFT OF MOTOR VEHICLE	E SPRAGUE AVE / S RAY ST	2/9/2022	P6
C	THEFT OF MOTOR VEHICLE	600 S ARTHUR ST	2/11/2022	P6
<u>SPC5GP</u>				
C	ASSAULT 1D	4800 E SURRO AVE	2/12/2022	P6
C	RAPE 3D		2/8/2022	P6
C	RESIDENTIAL BURGLARY	1800 E MALLON AVE	2/12/2022	P5
C	THEFT 2D FROM MOTOR VEHICLE	5100 E TRENT AVE	2/6/2022	P5
C	THEFT 2D VEHICLE PARTS AND ACCESSORIES	5100 E TRENT AVE	2/6/2022	P5
C	THEFT OF MOTOR VEHICLE	700 N HOGAN ST	2/7/2022	P6
C	THEFT OF MOTOR VEHICLE	3100 E NORA AVE	2/12/2022	P6

POLICE SUMMARY - Ending: Saturday, February 12, 2022



SE - Southeast District (P6)

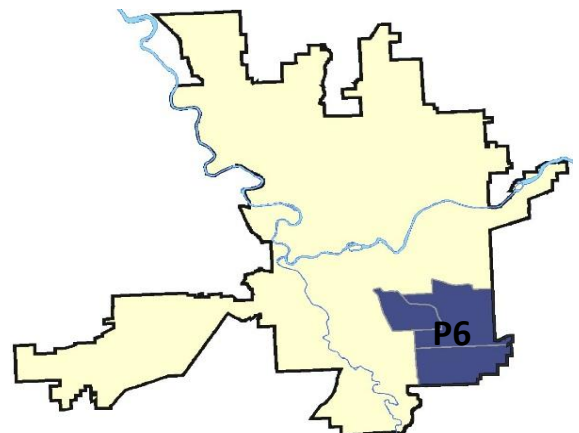
Preliminary IBR Counts

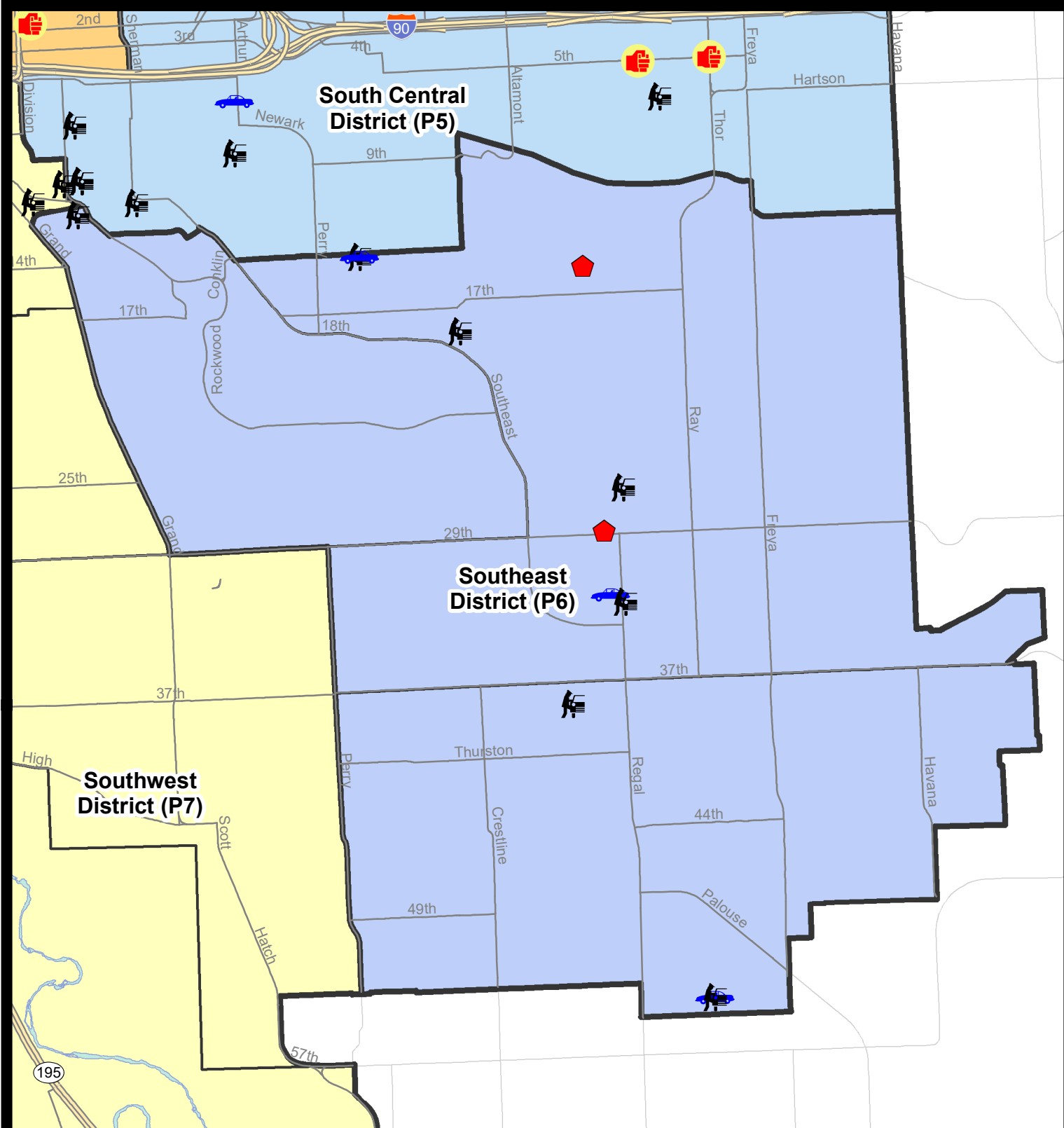
NIBRS Categories (Part 1 Selected)		7 Day Comparison			28 Day Comparison			YTD Comparison		
		Current	Prior	Percent	Current	Prior	Percent	Current	Prior	Percent
Violent	Criminal Homicide	0	0		0	0		0	0	
	Rape	0	0		1	0		1	2	-50.00%
	Robbery - Commercial	0	0		0	0		0	0	
	Robbery - Person	0	0		0	0		0	0	
	Aggravated Assault - Non DV	0	0		0	0		0	2	-100.00%
	Aggravated Assault - DV	0	1	-100.00%	1	4	-75.00%	3	1	200.00%
Violent Total:		0	1	-100.00%	2	4	-50.00%	4	5	-20.00%
Property	Burglary - Residential	2	2	0.00%	6	7	-14.29%	11	7	57.14%
	Burglary Garage	0	0		1	4	-75.00%	4	6	-33.33%
	Burglary Commercial	0	0		1	1	0.00%	2	1	100.00%
	Larceny	8	7	14.29%	34	42	-19.05%	57	58	-1.72%
	Vehicle Theft	3	5	-40.00%	13	3	333.33%	15	7	114.29%
	Arson	0	0		0	1	-100.00%	1	0	
Property Total:		13	14	-7.14%	55	58	-5.17%	90	79	13.92%
Preliminary Part 1 Crime Totals:		13	15	-13.33%	57	62	-8.06%	94	84	11.90%
Current 7 Day Period:		2/6/2022 - 2/12/2022			Prior 7 Day Period:		1/30/2022 - 2/5/2022			
Current 28 Day Period:		1/16/2022 - 2/12/2022			Prior 28 Day Period:		12/19/2021 - 1/15/2022			
Current YTD Day Period:		1/1/2022 - 2/12/2022			Prior YTD Period:		1/1/2021 - 2/12/2021			

Prepared by SPD Crime Analysis Office - Monday, February 14, 2022

NOTE: SPD moved from UCR to the NIBRS reporting standard on 10/4/16 following the transition to a new RMS System. [Numbers on CompStat reports prior to this date should not be used as a comparison to those on this report.](#) Additional info on these reporting standards can be found on the FBI website: <https://ucr.fbi.gov/nibrs-overview>


This chart represents Preliminary counts of selected crime categories from Police Case Reports. Full statistical analysis to determine the confidence level of this data has not been performed. The % change columns on the preliminary counts differ from the percentage change on the NIBRS crime report, sometimes significantly. The CompStat report is designed for operational use and includes only selected NIBRS categories and coding less complex than full NIBRS rules. Official statistics for these and other NIBRS categories can be found on WASPC & FBI websites once available.





City of Spokane
Southeast District (P6)
Selected Crime Codes
2022-02-06 to 2022-02-12
 Prepared By:
 Crime Analysis Unit
 Spokane Police Department

Legend


 Criminal Homicide	 Robbery Person	 Burglary Commercial
 Rape	 Aggravated Assault	 Vehicle Prowling
 Robbery Commercial	 Burglary Residential	 Vehicle Theft
	 Burglary Garage	 Arson





*Cases Represent LERMS Crime Codes
 Points may indicate multiple events
 Note: Veh Prowl is only Larceny displayed*

*For Additional Information on
 Incidents pertaining to an
 Area, Trend, or Pattern
 Contact Information Analysis*

0 0.15 0.3 0.6 Miles







THIS IS NOT A LEGAL DOCUMENT:
 The information shown on this map is compiled
 from various sources and is subject to constant
 revision. Information shown on this map should
 not be used to determine the location of facilities
 in relationship to property lines, section lines,
 streets, etc.

Sunday - Saturday

SE - Southeast District (P6)

2/6/2022 TO 2/12/2022



<u>A/C</u>	<u>Offense Statute</u>	<u>Address</u>	<u>Reported Date</u>	<u>Dist</u>
<u>SPC6LH</u>				
C	RESIDENTIAL BURGLARY	2800 E 29TH AVE	2/7/2022	P6
C	RESIDENTIAL BURGLARY	1500 S MT VERNON ST	2/8/2022	P6
C	THEFT 1D FROM BUILDING	1500 S MT VERNON ST	2/8/2022	P6
C	THEFT 2D FROM MOTOR VEHICLE	2100 E 18TH AVE	2/7/2022	P6
C	THEFT 3D FROM MOTOR VEHICLE	2900 E 27TH AVE	2/6/2022	P6
A	THEFT 3D FROM MOTOR VEHICLE	1600 E 14TH AVE	2/7/2022	P6
C	THEFT 3D FROM MOTOR VEHICLE	3200 S REGAL ST	2/10/2022	P6
C	THEFT OF MOTOR VEHICLE	2800 E 32ND AVE	2/7/2022	P6
A	THEFT OF MOTOR VEHICLE	1600 E 14TH AVE	2/7/2022	P6
<u>SPC6RW</u>				
A	THEFT 3D FROM MOTOR VEHICLE	1000 S ROCKWOOD BLVD	2/6/2022	P6
<u>SPC6SG</u>				
C	THEFT 2D FROM MOTOR VEHICLE	2600 E 38TH AVE	2/7/2022	P6
C	THEFT 3D FROM MOTOR VEHICLE	3300 E 55TH AVE	2/12/2022	P6
C	THEFT OF MOTOR VEHICLE	3300 E 55TH AVE	2/12/2022	P6

POLICE SUMMARY - Ending: Saturday, February 12, 2022



SW - Southwest District (P7)

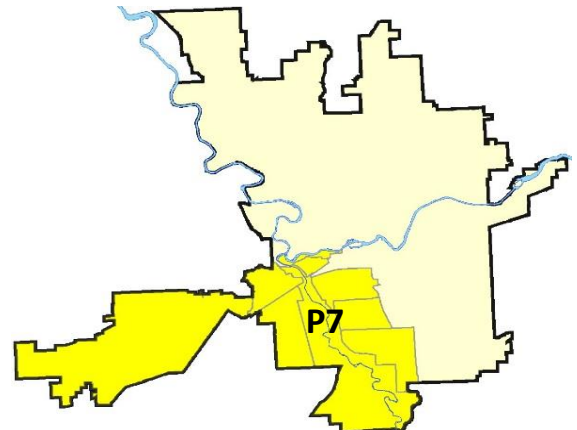
Preliminary IBR Counts

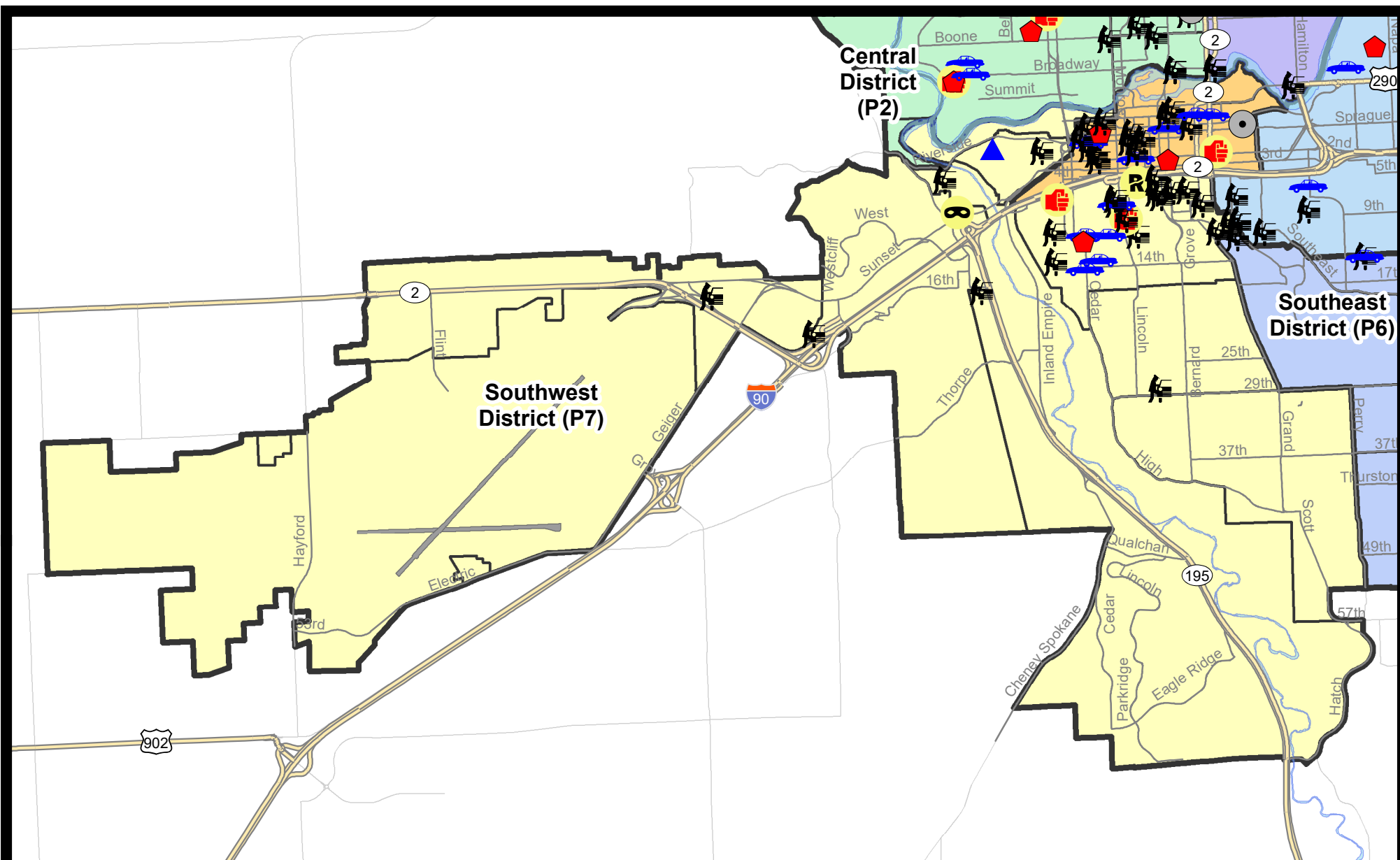
NIBRS Categories (Part 1 Selected)		7 Day Comparison			28 Day Comparison			YTD Comparison		
		Current	Prior	Percent	Current	Prior	Percent	Current	Prior	Percent
Violent	Criminal Homicide	0	0		0	0		0	0	
	Rape	1	0		2	1	100.00%	3	4	-25.00%
	Robbery - Commercial	0	1	-100.00%	2	0		2	0	
	Robbery - Person	1	0		2	3	-33.33%	3	1	200.00%
	Aggravated Assault - Non DV	1	0		4	4	0.00%	7	6	16.67%
	Aggravated Assault - DV	1	0		1	0		1	2	-50.00%
Violent Total:		4	1	300.00%	11	8	37.50%	16	13	23.08%
Property	Burglary - Residential	1	1	0.00%	3	6	-50.00%	5	11	-54.55%
	Burglary Garage	1	1	0.00%	3	2	50.00%	4	7	-42.86%
	Burglary Commercial	0	1	-100.00%	3	4	-25.00%	5	7	-28.57%
	Larceny	33	22	50.00%	101	89	13.48%	155	131	18.32%
	Vehicle Theft	5	4	25.00%	16	11	45.45%	26	12	116.67%
	Arson	0	0		0	0		0	1	-100.00%
Property Total:		40	29	37.93%	126	112	12.50%	195	169	15.38%
Preliminary Part 1 Crime Totals:		44	30	46.67%	137	120	14.17%	211	182	15.93%
Current 7 Day Period:		2/6/2022 - 2/12/2022			Prior 7 Day Period:		1/30/2022 - 2/5/2022			
Current 28 Day Period:		1/16/2022 - 2/12/2022			Prior 28 Day Period:		12/19/2021 - 1/15/2022			
Current YTD Day Period:		1/1/2022 - 2/12/2022			Prior YTD Period:		1/1/2021 - 2/12/2021			

Prepared by SPD Crime Analysis Office - Monday, February 14, 2022

NOTE: SPD moved from UCR to the NIBRS reporting standard on 10/4/16 following the transition to a new RMS System. [Numbers on CompStat reports prior to this date should not be used as a comparison to those on this report.](#) Additional info on these reporting standards can be found on the FBI website: <https://ucr.fbi.gov/nibrs-overview>

This chart represents Preliminary counts of selected crime categories from Police Case Reports. Full statistical analysis to determine the confidence level of this data has not been performed. The % change columns on the preliminary counts differ from the percentage change on the NIBRS crime report, sometimes significantly. The CompStat report is designed for operational use and includes only selected NIBRS categories and coding less complex than full NIBRS rules. Official statistics for these and other NIBRS categories can be found on WASPC & FBI websites once available.






City of Spokane
Southwest District (P7)
Selected
Crime Types
2022-02-06 to 2022-02-12
 Prepared By:
 Crime Analysis Unit
 Spokane Police Department

Legend

NIBRS Events



Robbery Commercial



Robbery Person



Aggravated Assault



Burglary Residential



Burglary Garage



Burglary Commercial



Vehicle Prowling



Vehicle Theft



Arson

Cases Represent LERMS Crime Codes
 Points may indicate multiple events
 Note: Veh Prowl is only Larceny category displayed



For Additional Information on Incidents
 pertaining to an Area, Trend, or Pattern
 Contact Information Analysis

0 0.2 0.4 0.6 0.8 1 1.2 1.4 1.6 Miles



THIS IS NOT A LEGAL DOCUMENT:
 The information shown on this map is compiled
 from various sources and is subject to constant
 revision. Information shown on this map should
 not be used to determine the location of facilities
 in relationship to property lines, section lines,
 streets, etc.



Sunday - Saturday

SE - Southwest District (P7)

2/6/2022 TO 2/12/2022



<u>A/C</u>	<u>Offense Statute</u>	<u>Address</u>	<u>Reported Date</u>	<u>Dist</u>
<u>SPD7BA</u>				
C	BURGLARY 2D GARAGE	2300 W 1ST AVE	2/6/2022	P7
C	THEFT 2D FROM MOTOR VEHICLE	1800 W PACIFIC AVE	2/6/2022	P7
<u>SPD7CH</u>				
C	ASSAULT 1D	1600 W 6TH AVE	2/9/2022	P7
C	ASSAULT 2D	800 S LINCOLN PL	2/7/2022	P7
C	RAPE 3D		2/8/2022	P5
C	RESIDENTIAL BURGLARY	1000 S CEDAR ST	2/12/2022	P7
C	THEFT 2D FROM MOTOR VEHICLE	800 W 5TH AVE	2/7/2022	P7
C	THEFT 2D FROM MOTOR VEHICLE	800 W 5TH AVE	2/7/2022	P7
C	THEFT 2D FROM MOTOR VEHICLE	500 W 4TH AVE	2/9/2022	P7
C	THEFT 2D FROM MOTOR VEHICLE	1000 W 7TH AVE	2/11/2022	P7
C	THEFT 3D ALL OTHER	S JEFFERSON ST / W 4TH AVE	2/10/2022	P7
C	THEFT 3D CITY SHOPLIFTING	1500 W 10TH AVE	2/12/2022	P7
A	THEFT 3D FROM MOTOR VEHICLE	200 W 6TH AVE	2/7/2022	P5
A	THEFT 3D FROM MOTOR VEHICLE	900 S COWLEY ST	2/7/2022	P7
C	THEFT 3D FROM MOTOR VEHICLE	800 W 5TH AVE	2/7/2022	P5
C	THEFT 3D FROM MOTOR VEHICLE	1700 W 13TH AVE	2/7/2022	P7
C	THEFT 3D FROM MOTOR VEHICLE	600 S STEVENS ST	2/7/2022	P7
A	THEFT 3D FROM MOTOR VEHICLE	300 W 6TH AVE	2/7/2022	P7
A	THEFT 3D FROM MOTOR VEHICLE	0 E ROCKWOOD BLVD	2/8/2022	P7
A	THEFT 3D FROM MOTOR VEHICLE	500 W 6TH AVE	2/8/2022	P7
C	THEFT 3D FROM MOTOR VEHICLE	800 S LINCOLN PL	2/8/2022	P7
C	THEFT 3D FROM MOTOR VEHICLE	1000 S LINCOLN ST	2/9/2022	P5
C	THEFT 3D FROM MOTOR VEHICLE	1000 W 6TH AVE	2/9/2022	P5
C	THEFT 3D FROM MOTOR VEHICLE	100 W 8TH AVE	2/9/2022	P7
C	THEFT 3D FROM MOTOR VEHICLE	900 S ASH ST	2/10/2022	P7
C	THEFT 3D VEHICLE PARTS AND ACCESSORIES	600 S STEVENS ST	2/7/2022	P7
C	THEFT 3D VEHICLE PARTS AND ACCESSORIES	1000 S LINCOLN ST	2/9/2022	P5
C	THEFT 3D VEHICLE PARTS AND ACCESSORIES	1000 W 6TH AVE	2/9/2022	P5
C	THEFT 3D VEHICLE PARTS AND ACCESSORIES	900 S ASH ST	2/10/2022	P7
C	THEFT OF MOTOR VEHICLE	S CEDAR ST / W 10TH AVE	2/6/2022	P7
C	THEFT OF MOTOR VEHICLE	1400 S CEDAR ST	2/8/2022	P7
C	THEFT OF MOTOR VEHICLE	1200 W 13TH AVE	2/11/2022	P7
C	THEFT OF MOTOR VEHICLE	1100 W 10TH AVE	2/11/2022	P7
C	THEFT OF MOTOR VEHICLE	1000 W 7TH AVE	2/11/2022	P7
<u>SPD7CS</u>				
C	THEFT 3D VEHICLE PARTS AND ACCESSORIES	3700 S LATAWAH ST	2/8/2022	P7

A/C	Offense Statute	Address	Reported Date	Dist
<u>SPD7GT</u>				
C	THEFT 3D ALL OTHER	3100 W GRANDVIEW AVE	2/9/2022	P7
<u>SPD7LC</u>				
C	THEFT 2D FROM MOTOR VEHICLE	1600 S NETTLETON LN	2/9/2022	P7
C	THEFT 2D FROM MOTOR VEHICLE	300 S A ST	2/9/2022	P7
<u>SPD7MC</u>				
C	THEFT 2D FROM MOTOR VEHICLE	600 W 28TH AVE	2/7/2022	P7
<u>SPD7WH</u>				
C	ROBBERY 2D PERSON	2800 W 7TH AVE	2/11/2022	P7
A	THEFT 3D FROM MOTOR VEHICLE	2000 S ASSEMBLY RD	2/6/2022	P7
C	THEFT 3D VEHICLE PARTS AND ACCESSORIES	2000 S ASSEMBLY RD	2/7/2022	P7
<u>SPD7WP</u>				
C	THEFT 3D FROM MOTOR VEHICLE	1600 S WINDSOR DR	2/7/2022	P7
C	THEFT 3D FROM MOTOR VEHICLE	1600 S WINDSOR DR	2/9/2022	P7

SPOKANE POLICE DEPARTMENT

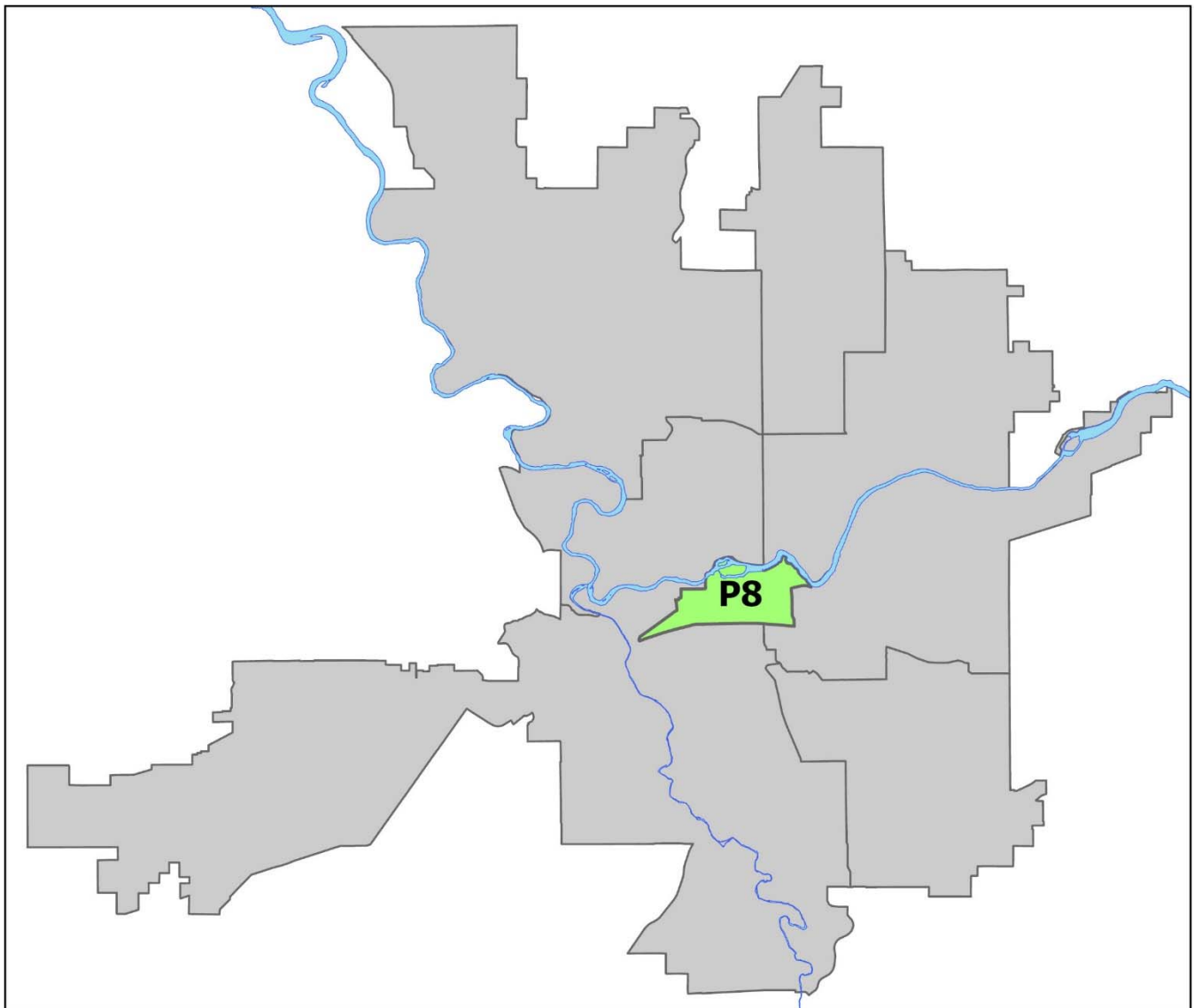
DOWNTOWN

Police Service Area



PSA Commander

Captain David Singley



POLICE SUMMARY - Ending: Saturday, February 12, 2022

DOWNTOWN PRECINCT (P8)



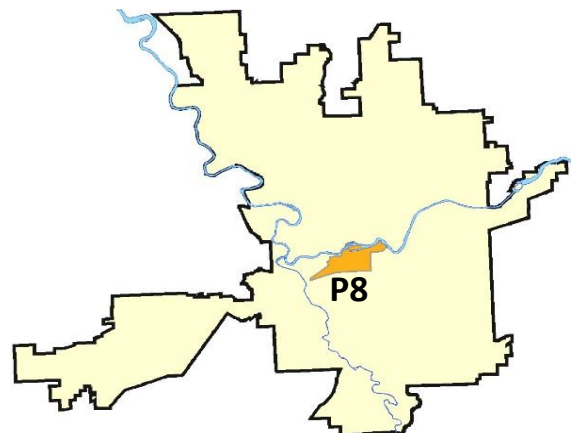
Preliminary IBR Counts

NIBRS Categories (Part 1 Selected)		7 Day Comparison			28 Day Comparison			YTD Comparison		
		Current	Prior	Percent	Current	Prior	Percent	Current	Prior	Percent
Violent	Criminal Homicide	0	0		0	0		0	0	
	Rape	0	2	-100.00%	3	4	-25.00%	7	4	75.00%
	Robbery - Commercial	0	0		1	1	0.00%	2	2	0.00%
	Robbery - Person	0	1	-100.00%	2	2	0.00%	3	7	-57.14%
	Aggravated Assault - Non DV	1	2	-50.00%	8	6	33.33%	12	9	33.33%
	Aggravated Assault - DV	0	0		2	1	100.00%	3	3	0.00%
Violent Total:		1	5	-80.00%	16	14	14.29%	27	25	8.00%
Property	Burglary - Residential	2	0		6	3	100.00%	8	4	100.00%
	Burglary Garage	0	0		0	0		0	1	-100.00%
	Burglary Commercial	1	2	-50.00%	4	8	-50.00%	7	15	-53.33%
	Larceny	23	29	-20.69%	116	106	9.43%	180	108	66.67%
	Vehicle Theft	5	2	150.00%	10	8	25.00%	17	7	142.86%
	Arson	0	0		0	0		0	1	-100.00%
Property Total:		31	33	-6.06%	136	125	8.80%	212	136	55.88%
Preliminary Part 1 Crime Totals:		32	38	-15.79%	152	139	9.35%	239	161	48.45%
Current 7 Day Period:		2/6/2022 - 2/12/2022			Prior 7 Day Period:		1/30/2022 - 2/5/2022			
Current 28 Day Period:		1/16/2022 - 2/12/2022			Prior 28 Day Period:		12/19/2021 - 1/15/2022			
Current YTD Day Period:		1/1/2022 - 2/12/2022			Prior YTD Period:		1/1/2021 - 2/12/2021			

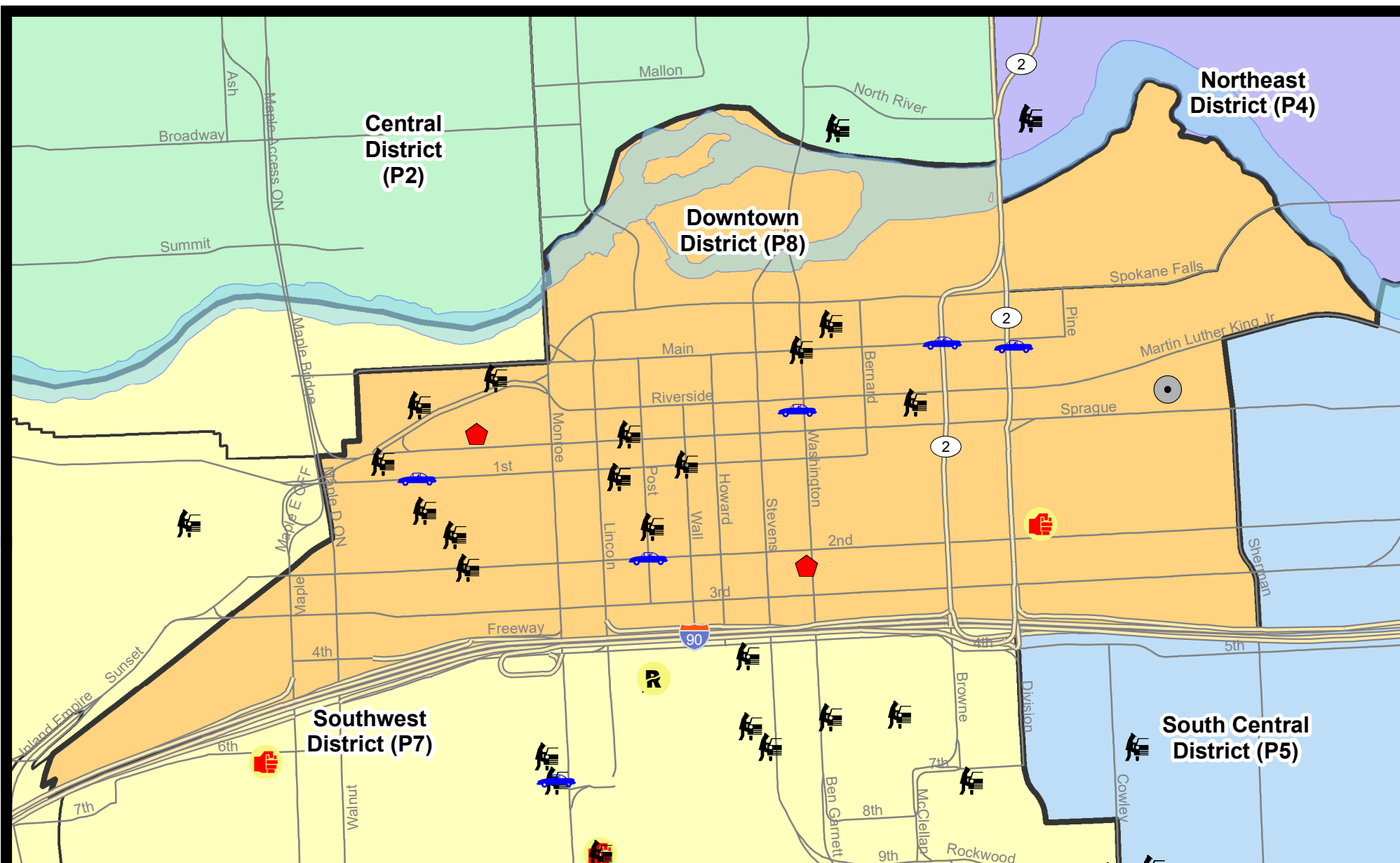
Prepared by SPD Crime Analysis Office - Monday, February 14, 2022

NOTE: SPD moved from UCR to the NIBRS reporting standard on 10/4/16 following the transition to a new RMS System. [Numbers on CompStat reports prior to this date should not be used as a comparison to those on this report.](#) Additional info on these reporting standards can be found on the FBI website: <https://ucr.fbi.gov/nibrs-overview>

This chart represents Preliminary counts of selected crime categories from Police Case Reports. Full statistical analysis to determine the confidence level of this data has not been performed. The % change columns on the preliminary counts differ from the percentage change on the NIBRS crime report, sometimes significantly. The CompStat report is designed for operational use and includes only selected NIBRS categories and coding less complex than full NIBRS rules. Official statistics for these and other NIBRS categories can be found on WASPC & FBI websites once available.



Note: On 2/10/21 a portion of the Police Block SPC5EC became part of the Downtown Precinct (SPD8EC); Consequently activity in P8 will appear higher if compared to printed CompStat reports prior to 2/10/21



City of Spokane
Downtown District (P8)
Selected
Crime Types
2022-02-06 to 2022-02-12
 Prepared By:
 Crime Analysis Unit
 Spokane Police Department

Legend

NIBRS Events



Robbery Commercial

Robbery Person



Aggravated Assault



Burglary Residential



Burglary Garage



Burglary Commercial



Vehicle Prowling



Vehicle Theft



Arson

Cases Represent LERMS Crime Codes

Points may indicate multiple events

Note: Veh Prowl is only Larceny category displayed



For Additional Information on Incidents
 pertaining to an Area, Trend, or Pattern
 Contact Information Analysis

0 0.2 Miles



THIS IS NOT A LEGAL DOCUMENT:
 The information shown on this map is compiled
 from various sources and is subject to constant
 revision. Information shown on this map should
 not be used to determine the location of facilities
 in relationship to property lines, section lines,
 streets, etc.



Sunday - Saturday

SW - Downtown District (P8)

2/6/2022 TO 2/12/2022



<u>A/C</u>	<u>Offense Statute</u>	<u>Address</u>	<u>Reported Date</u>	<u>Dist</u>
<u>SPD8EC</u>				
C	ASSAULT 3D WEAPON OR NEGLIGENT INJURY	100 S DIVISION ST	2/9/2022	P8
C	BURGLARY 2D COMMERCIAL	0 N GRANT ST	2/10/2022	P6
C	THEFT 2D FROM BUILDING	200 S DIVISION ST	2/8/2022	P8
C	THEFT 3D ALL OTHER	300 E PACIFIC AVE	2/7/2022	P8
C	THEFT 3D VEHICLE PARTS AND ACCESSORIES	200 E 2ND AVE	2/11/2022	P8
C	THEFT OF MOTOR VEHICLE	100 N DIVISION ST	2/8/2022	P6
<u>SPD8RS</u>				
C	RESIDENTIAL BURGLARY	1100 W SPRAGUE AVE	2/10/2022	P7
C	RESIDENTIAL BURGLARY	200 S WASHINGTON ST	2/11/2022	P8
C	THEFT 2D FROM BUILDING	900 W 3RD AVE	2/6/2022	P8
C	THEFT 2D FROM BUILDING	700 W RIVERSIDE AVE	2/7/2022	P8
C	THEFT 2D FROM MOTOR VEHICLE	1100 W RIVERSIDE AVE	2/6/2022	P8
C	THEFT 2D FROM MOTOR VEHICLE	100 S ADAMS ST	2/6/2022	P8
C	THEFT 2D FROM MOTOR VEHICLE	800 W 1ST AVE	2/9/2022	P8
C	THEFT 2D FROM MOTOR VEHICLE	W MAIN AVE / N WASHINGTON ST	2/7/2022	P8
C	THEFT 2D FROM MOTOR VEHICLE	200 W RIVERSIDE AVE	2/8/2022	P8
C	THEFT 3D ALL OTHER	700 W RIVERSIDE AVE	2/10/2022	P8
C	THEFT 3D CITY ALL OTHER	N POST ST / W RIVERSIDE AVE	2/9/2022	P8
C	THEFT 3D FROM BUILDING	700 W RIVERSIDE AVE	2/8/2022	P8
C	THEFT 3D FROM MOTOR VEHICLE	100 S POST ST	2/6/2022	P8
C	THEFT 3D FROM MOTOR VEHICLE	300 W SPOKANE FALLS BLVD	2/7/2022	P8
C	THEFT 3D FROM MOTOR VEHICLE	W 2ND AVE / S JEFFERSON ST	2/6/2022	P8
C	THEFT 3D FROM MOTOR VEHICLE	100 S JEFFERSON ST	2/6/2022	P8
C	THEFT 3D FROM MOTOR VEHICLE	S WALL ST / W 1ST AVE	2/6/2022	P8
C	THEFT 3D FROM MOTOR VEHICLE	800 W 1ST AVE	2/7/2022	P8
C	THEFT 3D FROM MOTOR VEHICLE	0 S CEDAR ST	2/8/2022	P8
C	THEFT 3D FROM MOTOR VEHICLE	1200 W RIVERSIDE AVE	2/8/2022	P8
C	THEFT 3D FROM MOTOR VEHICLE	800 W SPRAGUE AVE	2/10/2022	P8
C	THEFT 3D SHOPLIFTING	0 W PACIFIC AVE	2/11/2022	P8
C	THEFT OF MOTOR VEHICLE	400 W RIVERSIDE AVE	2/6/2022	P4
C	THEFT OF MOTOR VEHICLE	W 1ST AVE / S ADAMS ST	2/7/2022	P8
C	THEFT OF MOTOR VEHICLE	W 2ND AVE / S POST ST	2/7/2022	P8
C	THEFT OF MOTOR VEHICLE	N BROWNE ST / W MAIN AVE	2/9/2022	P8

POLICE SUMMARY - Ending: Saturday, February 12, 2022



Other Jurisdiction or Unk District

Preliminary IBR Counts

NIBRS Categories (Part 1 Selected)		7 Day Comparison			28 Day Comparison			YTD Comparison		
		Current	Prior	Percent	Current	Prior	Percent	Current	Prior	Percent
Violent	Criminal Homicide	0	0		0	0		0	0	
	Rape	0	0		0	1	-100.00%	1	0	
	Robbery - Commercial	0	0		0	0		0	0	
	Robbery - Person	0	0		0	0		0	0	
	Aggravated Assault - Non DV	0	0		0	0		0	0	
	Aggravated Assault - DV	0	0		0	1	-100.00%	1	0	
Violent Total:		0	0		0	2	-100.00%	2	0	
Property	Burglary - Residential	0	0		0	0		0	0	
	Burglary Garage	2	0		2	0		2	0	
	Burglary Commercial	0	0		0	0		0	0	
	Larceny	29	0		34	5	580.00%	37	2	1750.00%
	Vehicle Theft	0	0		0	0		0	4	-100.00%
	Arson	0	0		0	0		0	0	
Property Total:		31	0		36	5	620.00%	39	6	550.00%
Preliminary Part 1 Crime Totals:		31	0		36	7	414.29%	41	6	583.33%
Current 7 Day Period:		2/6/2022 - 2/12/2022			Prior 7 Day Period:		1/30/2022 - 2/5/2022			
Current 28 Day Period:		1/16/2022 - 2/12/2022			Prior 28 Day Period:		12/19/2021 - 1/15/2022			
Current YTD Day Period:		1/1/2022 - 2/12/2022			Prior YTD Period:		1/1/2021 - 2/12/2021			

Prepared by SPD Crime Analysis Office - Monday, February 14, 2022

NOTE: SPD moved from UCR to the NIBRS reporting standard on 10/4/16 following the transition to a new RMS System. [Numbers on CompStat reports prior to this date should not be used as a comparison to those on this report.](#) Additional info on these reporting standards can be found on the FBI website: <https://ucr.fbi.gov/nibrs-overview>

This chart represents Preliminary counts of selected crime categories from Police Case Reports. Full statistical analysis to determine the confidence level of this data has not been performed. The % change columns on the preliminary counts differ from the percentage change on the NIBRS crime report, sometimes significantly. The CompStat report is designed for operational use and includes only selected NIBRS categories and coding less complex than full NIBRS rules. Official statistics for these and other NIBRS categories can be found on WASPC & FBI websites once available.

Sunday - Saturday

2/6/2022 TO 2/12/2022

Other Jurisdiction/Unk District



A/C	Offense Statute	Address	Reported Date	Dist
C	BURGLARY 2D GARAGE	1117 W 12th Ave	2/10/2022	
C	BURGLARY 2D GARAGE	1117 W 12th Ave	2/10/2022	
C	THEFT 1D FROM MOTOR VEHICLE	4107 E Broadway Ave	2/11/2022	
C	THEFT 2D FROM BUILDING	2301 W WELLESLEY AVE	2/11/2022	
C	THEFT 2D FROM MOTOR VEHICLE	10 S Cedar St	2/9/2022	
C	THEFT 2D FROM MOTOR VEHICLE	1860 N Hamilton St	2/9/2022	
C	THEFT 2D FROM MOTOR VEHICLE	1012 W Railroad Alley Ave	2/10/2022	
C	THEFT 2D FROM MOTOR VEHICLE	E 29TH Ave	2/11/2022	
C	THEFT 2D FROM MOTOR VEHICLE	311 N RIVERPOINT Blvd	2/11/2022	
C	THEFT 2D FROM MOTOR VEHICLE	S MONROE St / W 1ST Ave	2/11/2022	
C	THEFT 2D SHOPLIFTING	5504 N Division St	2/10/2022	
C	THEFT 2D SHOPLIFTING	6227 N Division St	2/10/2022	
C	THEFT 2D VEHICLE PARTS AND ACCESSORIES	8424 N NEVADA ST	2/10/2022	
C	THEFT 2D VEHICLE PARTS AND ACCESSORIES	W 1ST Ave / S STEVENS St	2/10/2022	
C	THEFT 2D VEHICLE PARTS AND ACCESSORIES	3230 E FERRY Ave	2/11/2022	
C	THEFT 3D ALL OTHER	4740 N Division St	2/10/2022	
C	THEFT 3D FROM BUILDING	6021 N Lidgerwood St	2/11/2022	
C	THEFT 3D FROM BUILDING	1507 E OLYMPIC Ave	2/11/2022	
C	THEFT 3D FROM MOTOR VEHICLE	S Jefferson St / W Railroad Alley Ave	2/8/2022	
C	THEFT 3D FROM MOTOR VEHICLE	1318 E 13th Ave	2/10/2022	
C	THEFT 3D FROM MOTOR VEHICLE	1309 W 1ST Ave	2/10/2022	
C	THEFT 3D FROM MOTOR VEHICLE	S Adams St / W 1st Ave	2/10/2022	
C	THEFT 3D FROM MOTOR VEHICLE	4815 N DRISCOLL Blvd	2/10/2022	
C	THEFT 3D FROM MOTOR VEHICLE	2424 E 7th Ave	2/11/2022	
C	THEFT 3D FROM MOTOR VEHICLE	9980 N NEWPORT Hwy	2/11/2022	
C	THEFT 3D FROM MOTOR VEHICLE	N DIVISION St / W MAIN Ave	2/11/2022	
C	THEFT 3D FROM MOTOR VEHICLE	W 1ST Ave / S MADISON St	2/12/2022	
C	THEFT 3D FROM MOTOR VEHICLE	512 E Mission Ave	2/12/2022	
C	THEFT 3D SHOPLIFTING	9620 N Newport Hwy	2/11/2022	
C	THEFT 3D VEHICLE PARTS AND ACCESSORIES	W 9TH AVE / S MCCLELLAN ST	2/11/2022	
C	THEFT 3D VEHICLE PARTS AND ACCESSORIES	1022 S Cedar	2/11/2022	