

SPOKANE POLICE DEPARTMENT

PRELIMINARY CITYWIDE IBR CRIME REPORT



Preliminary IBR Counts

CHIEF OF POLICE

Craig Meidl

Period Ending: Saturday, February 5, 2022

NIBRS Categories (Part 1 Selected)		7 Day Comparison			28 Day Comparison			YTD Comparison		
		Current	Prior	Percent	Current	Prior	Percent	Current	Prior	Percent
Violent	Criminal Homicide	0	0		0	0		0	0	
	Rape	4	4	0.00%	15	14	7.14%	23	21	9.52%
	Robbery - Commercial	1	2	-50.00%	9	9	0.00%	12	5	140.00%
	Robbery - Person	5	3	66.67%	16	7	128.57%	17	13	30.77%
	Aggravated Assault - Non DV	7	5	40.00%	34	26	30.77%	38	38	0.00%
	Aggravated Assault - DV	6	5	20.00%	22	27	-18.52%	32	38	-15.79%
Violent Total:		23	19	21.05%	96	83	15.66%	122	115	6.09%
Property	Burglary - Residential	11	17	-35.29%	62	57	8.77%	76	62	22.58%
	Burglary Garage	5	5	0.00%	17	25	-32.00%	25	41	-39.02%
	Burglary Commercial	10	12	-16.67%	49	45	8.89%	61	59	3.39%
	Larceny	172	198	-13.13%	778	687	13.25%	956	935	2.25%
	Vehicle Theft	35	41	-14.63%	128	102	25.49%	160	107	49.53%
	Arson	1	1	0.00%	6	3	100.00%	6	7	-14.29%
Property Total:		234	274	-14.60%	1040	919	13.17%	1284	1211	6.03%
Preliminary Part 1 Crime Totals:		257	293	-12.29%	1136	1002	13.37%	1406	1326	6.03%
Current 7 Day Period:		1/30/2022 - 2/5/2022			Prior 7 Day Period:		1/23/2022 - 1/29/2022			
Current 28 Day Period:		1/9/2022 - 2/5/2022			Prior 28 Day Period:		12/12/2021 - 1/8/2022			
Current YTD Day Period:		1/1/2022 - 2/5/2022			Prior YTD Period:		1/1/2021 - 2/5/2021			

Prepared by SPD Crime Analysis Office - Monday, February 7, 2022

NOTE: SPD moved from UCR to the NIBRS reporting standard on 10/4/16 following the transition to a new RMS System. Numbers on CompStat reports prior to this date should not be used as a comparison to those on this report. Additional info on these reporting standards can be found on the FBI website: <https://ucr.fbi.gov/nibrs-overview>

This chart represents Preliminary counts of selected crime categories from Police Case Reports. Full statistical analysis to determine the confidence level of this data has not been performed. The % change columns on the preliminary counts differ from the percentage change on the NIBRS crime report, sometimes significantly. The CompStat report is designed for operational use and includes only selected NIBRS categories and coding less complex than full NIBRS rules. Official statistics for these and other NIBRS categories can be found on WASPC & FBI websites once available.



SPOKANE POLICE DEPARTMENT



NORTH **Police Service Area**

PSA Commander

Captain Mark Griffiths

Northwest District (P1)

Central District (P2)

Neva-Wood District (P3)

Northeast District (P4)



POLICE SUMMARY - Ending: Saturday, February 5, 2022

NORTH PRECINCT (P1, P2, P3, and P4)



Preliminary IBR Counts

NIBRS Categories (Part 1 Selected)		7 Day Comparison			28 Day Comparison			YTD Comparison		
		Current	Prior	Percent	Current	Prior	Percent	Current	Prior	Percent
Violent	Criminal Homicide	0	0		0	0		0	0	
	Rape	2	1	100.00%	6	9	-33.33%	9	10	-10.00%
	Robbery - Commercial	0	1	-100.00%	6	8	-25.00%	8	3	166.67%
	Robbery - Person	2	1	100.00%	10	3	233.33%	10	6	66.67%
	Aggravated Assault - Non DV	4	3	33.33%	14	17	-17.65%	16	20	-20.00%
	Aggravated Assault - DV	5	2	150.00%	14	16	-12.50%	19	26	-26.92%
Violent Total:		13	8	62.50%	50	53	-5.66%	62	65	-4.62%
Property	Burglary - Residential	6	8	-25.00%	35	38	-7.89%	46	40	15.00%
	Burglary Garage	3	3	0.00%	9	20	-55.00%	16	26	-38.46%
	Burglary Commercial	6	9	-33.33%	33	27	22.22%	41	30	36.67%
	Larceny	97	114	-14.91%	427	423	0.95%	533	568	-6.16%
	Vehicle Theft	20	26	-23.08%	75	74	1.35%	95	68	39.71%
	Arson	1	1	0.00%	4	2	100.00%	4	4	0.00%
Property Total:		133	161	-17.39%	583	584	-0.17%	735	736	-0.14%
Preliminary Part 1 Crime Totals:		146	169	-13.61%	633	637	-0.63%	797	801	-0.50%
Current 7 Day Period:		1/30/2022 - 2/5/2022			Prior 7 Day Period:		1/23/2022 - 1/29/2022			
Current 28 Day Period:		1/9/2022 - 2/5/2022			Prior 28 Day Period:		12/12/2021 - 1/8/2022			
Current YTD Day Period:		1/1/2022 - 2/5/2022			Prior YTD Period:		1/1/2021 - 2/5/2021			

Prepared by SPD Crime Analysis Office - Monday, February 7, 2022

NOTE: SPD moved from UCR to the NIBRS reporting standard on 10/4/16 following the transition to a new RMS System. [Numbers on CompStat reports prior to this date should not be used as a comparison to those on this report.](#) Additional info on these reporting standards can be found on the FBI website: <https://ucr.fbi.gov/nibrs-overview>

This chart represents Preliminary counts of selected crime categories from Police Case Reports. Full statistical analysis to determine the confidence level of this data has not been performed. The % change columns on the preliminary counts differ from the percentage change on the NIBRS crime report, sometimes significantly. The CompStat report is designed for operational use and includes only selected NIBRS categories and coding less complex than full NIBRS rules. Official statistics for these and other NIBRS categories can be found on WASPC & FBI websites once available.



POLICE SUMMARY - Ending: Saturday, February 5, 2022



NW - Northwest District (P1)

Preliminary IBR Counts

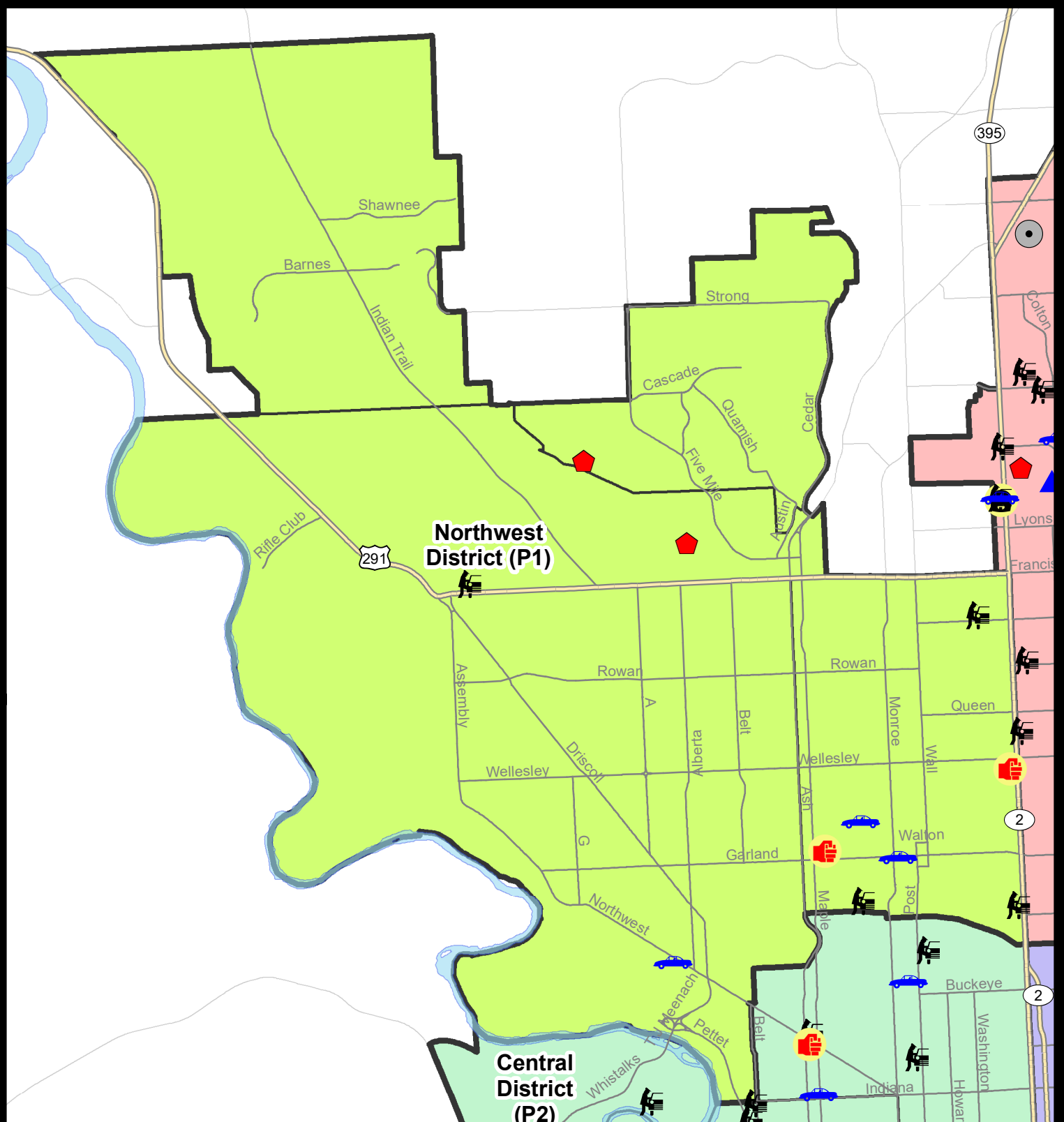
NIBRS Categories (Part 1 Selected)		7 Day Comparison			28 Day Comparison			YTD Comparison		
		Current	Prior	Percent	Current	Prior	Percent	Current	Prior	Percent
Violent	Criminal Homicide	0	0		0	0		0	0	
	Rape	2	0		4	1	300.00%	4	3	33.33%
	Robbery - Commercial	0	0		1	3	-66.67%	2	2	0.00%
	Robbery - Person	1	0		4	1	300.00%	4	0	
	Aggravated Assault - Non DV	0	2	-100.00%	3	4	-25.00%	4	5	-20.00%
	Aggravated Assault - DV	2	0		2	6	-66.67%	3	3	0.00%
Violent Total:		5	2	150.00%	14	15	-6.67%	17	13	30.77%
Property	Burglary - Residential	3	2	50.00%	9	6	50.00%	12	6	100.00%
	Burglary Garage	1	0		1	10	-90.00%	4	9	-55.56%
	Burglary Commercial	2	0		4	1	300.00%	5	3	66.67%
	Larceny	12	21	-42.86%	64	75	-14.67%	79	102	-22.55%
	Vehicle Theft	3	3	0.00%	13	12	8.33%	17	14	21.43%
	Arson	0	0		0	0		0	2	-100.00%
Property Total:		21	26	-19.23%	91	104	-12.50%	117	136	-13.97%
Preliminary Part 1 Crime Totals:		26	28	-7.14%	105	119	-11.76%	134	149	-10.07%
Current 7 Day Period:		1/30/2022 - 2/5/2022			Prior 7 Day Period:		1/23/2022 - 1/29/2022			
Current 28 Day Period:		1/9/2022 - 2/5/2022			Prior 28 Day Period:		12/12/2021 - 1/8/2022			
Current YTD Day Period:		1/1/2022 - 2/5/2022			Prior YTD Period:		1/1/2021 - 2/5/2021			

Prepared by SPD Crime Analysis Office - Monday, February 7, 2022

NOTE: SPD moved from UCR to the NIBRS reporting standard on 10/4/16 following the transition to a new RMS System. [Numbers on CompStat reports prior to this date should not be used as a comparison to those on this report.](#) Additional info on these reporting standards can be found on the FBI website: <https://ucr.fbi.gov/nibrs-overview>

This chart represents Preliminary counts of selected crime categories from Police Case Reports. Full statistical analysis to determine the confidence level of this data has not been performed. The % change columns on the preliminary counts differ from the percentage change on the NIBRS crime report, sometimes significantly. The CompStat report is designed for operational use and includes only selected NIBRS categories and coding less complex than full NIBRS rules. Official statistics for these and other NIBRS categories can be found on WASPC & FBI websites once available.





City of Spokane
Northwest District (P1)
Selected Crime Codes
2022-01-23 to 2022-01-29
 Prepared By:
 Crime Analysis Unit
 Spokane Police Department

Legend

NIBRS Events



Criminal Homicide



Rape



Robbery Commercial



Robbery Person



Aggravated Assault



Burglary Residential



Burglary Garage



Burglary Commercial



Vehicle Prowling



Vehicle Theft



Arson



Cases Represent LERMS Crime Codes
 Points may indicate multiple events
 Note: Veh Prowl is only Larceny displayed

For Additional Information on
 Incidents pertaining to an
 Area, Trend, or Pattern
 Contact Information Analysis

0 0.25 0.5 1 Miles



THIS IS NOT A LEGAL DOCUMENT:
 The information shown on this map is compiled
 from various sources and is subject to constant
 revision. Information shown on this map should
 not be used to determine the location of facilities
 in relationship to property lines, section lines,
 streets, etc.

Sunday - Saturday

NW - Northwest District (P1)

1/30/2022 TO 2/5/2022



<u>A/C</u>	<u>Offense Statute</u>	<u>Address</u>	<u>Reported Date</u>	<u>Dist</u>
<u>SPA1BS</u>				
C	BURGLARY 2D GARAGE	2800 W BEACON AVE	1/31/2022	P1
C	RAPE 2D		2/4/2022	P1
C	RESIDENTIAL BURGLARY	7100 N WINSTON DR	1/30/2022	P1
C	THEFT 3D ALL OTHER	6500 N AUSTIN RD	1/31/2022	
C	THEFT 3D FROM BUILDING	1800 W FRANCIS AVE	2/4/2022	P1
<u>SPA1NH</u>				
C	ASSAULT 2D	4100 N ADAMS ST	2/2/2022	P1
C	BURGLARY 2D COMMERCIAL	4600 N DIVISION ST	1/30/2022	P4
C	BURGLARY 2D COMMERCIAL	3900 N MADISON ST	2/1/2022	P1
C	ROBBERY 1D PERSON	5100 N HAWTHORNE ST	1/31/2022	P1
C	THEFT 2D ALL OTHER	1000 W GARLAND AVE	2/3/2022	P1
C	THEFT 2D SHOPLIFTING	1000 W GARLAND AVE	2/2/2022	P1
C	THEFT 3D FROM MOTOR VEHICLE	1400 W GORDON AVE	1/30/2022	P1
C	THEFT 3D FROM MOTOR VEHICLE	4200 N ATLANTIC ST	2/3/2022	P1
C	THEFT 3D FROM MOTOR VEHICLE	5000 N HAWTHORNE ST	2/3/2022	P2
C	THEFT 3D VEHICLE PARTS AND ACCESSORIES	4200 N ATLANTIC ST	2/3/2022	P1
C	THEFT OF MOTOR VEHICLE	6100 N WALNUT ST	2/5/2022	P1
C	THEFT OF MOTOR VEHICLE	1200 W DALKE AVE	2/5/2022	P1
<u>SPA1NW</u>				
C	ASSAULT 2D	4100 N CANNON ST	2/3/2022	P1
C	RAPE 3D		2/2/2022	P1
C	RESIDENTIAL BURGLARY	2100 W CARLISLE AVE	1/31/2022	P1
C	RESIDENTIAL BURGLARY	6100 N HARTLEY ST	2/4/2022	P1
A	THEFT 3D FROM MOTOR VEHICLE	2700 W CROWN AVE	2/2/2022	P1
C	THEFT 3D FROM MOTOR VEHICLE	5500 N DRISCOLL BLVD	2/4/2022	P1
C	THEFT 3D FROM MOTOR VEHICLE	2700 W LIBERTY AVE	1/30/2022	
C	THEFT 3D VEHICLE PARTS AND ACCESSORIES	W INDIAN TRAIL RD / W FRANCIS AVE	2/2/2022	P1
C	THEFT OF MOTOR VEHICLE	2900 W FAIRVIEW AVE	2/3/2022	P1

POLICE SUMMARY - Ending: Saturday, February 5, 2022



NW - North Central District (P2)

Preliminary IBR Counts

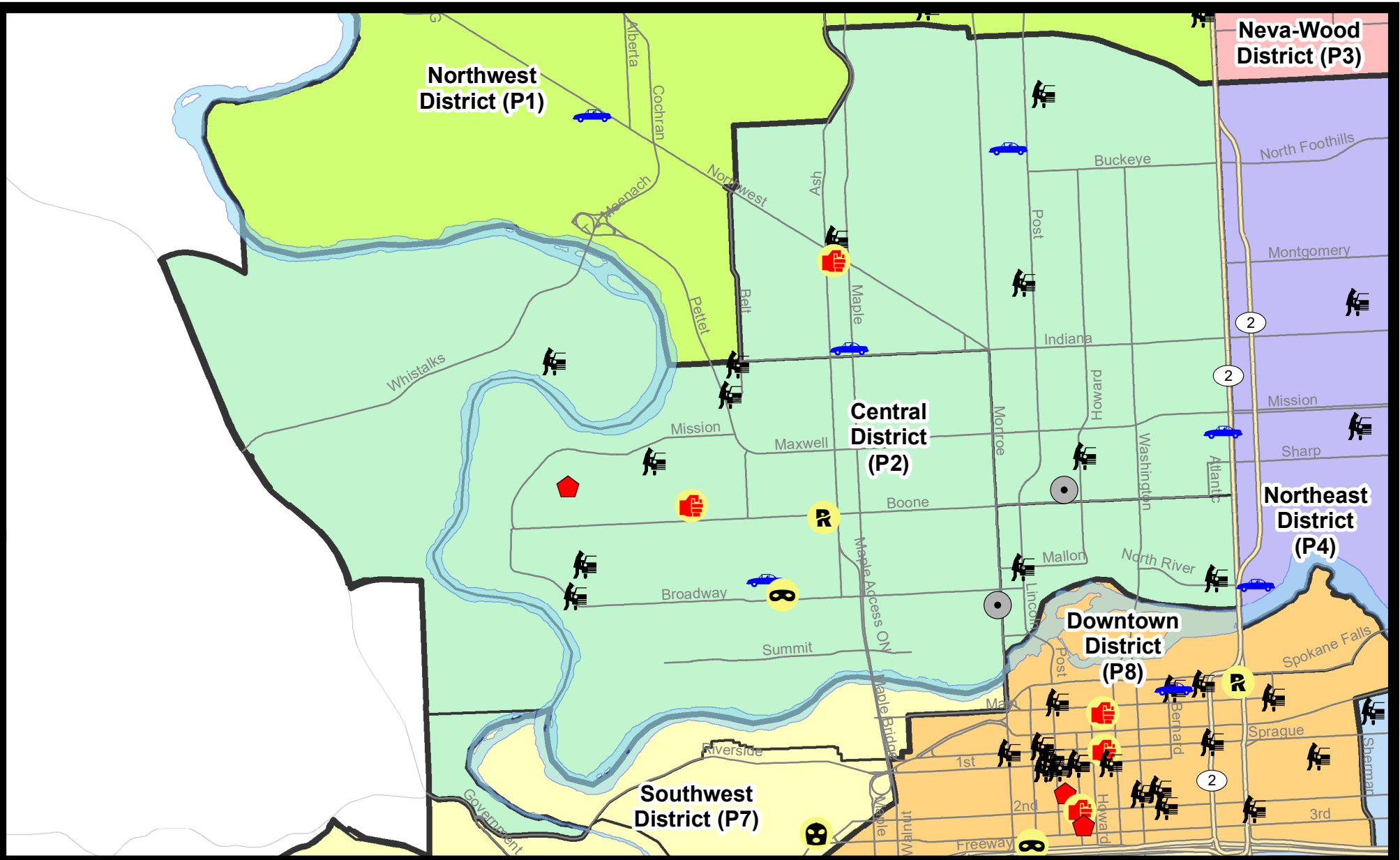
NIBRS Categories (Part 1 Selected)		7 Day Comparison			28 Day Comparison			YTD Comparison		
		Current	Prior	Percent	Current	Prior	Percent	Current	Prior	Percent
Violent	Criminal Homicide	0	0		0	0		0	0	
	Rape	0	1	-100.00%	1	1	0.00%	1	1	0.00%
	Robbery - Commercial	0	0		0	0		0	0	
	Robbery - Person	0	1	-100.00%	2	0		2	3	-33.33%
	Aggravated Assault - Non DV	0	1	-100.00%	4	4	0.00%	4	4	0.00%
	Aggravated Assault - DV	1	1	0.00%	3	2	50.00%	4	5	-20.00%
Violent Total:		1	4	-75.00%	10	7	42.86%	11	13	-15.38%
Property	Burglary - Residential	1	1	0.00%	5	7	-28.57%	6	14	-57.14%
	Burglary Garage	1	0		1	2	-50.00%	3	6	-50.00%
	Burglary Commercial	2	2	0.00%	9	4	125.00%	11	7	57.14%
	Larceny	28	30	-6.67%	101	67	50.75%	114	120	-5.00%
	Vehicle Theft	5	4	25.00%	15	18	-16.67%	17	17	0.00%
	Arson	1	0		1	1	0.00%	1	1	0.00%
Property Total:		38	37	2.70%	132	99	33.33%	152	165	-7.88%
Preliminary Part 1 Crime Totals:		39	41	-4.88%	142	106	33.96%	163	178	-8.43%
Current 7 Day Period:		1/30/2022 - 2/5/2022			Prior 7 Day Period:		1/23/2022 - 1/29/2022			
Current 28 Day Period:		1/9/2022 - 2/5/2022			Prior 28 Day Period:		12/12/2021 - 1/8/2022			
Current YTD Day Period:		1/1/2022 - 2/5/2022			Prior YTD Period:		1/1/2021 - 2/5/2021			

Prepared by SPD Crime Analysis Office - Monday, February 7, 2022

NOTE: SPD moved from UCR to the NIBRS reporting standard on 10/4/16 following the transition to a new RMS System. [Numbers on CompStat reports prior to this date should not be used as a comparison to those on this report.](#) Additional info on these reporting standards can be found on the FBI website: <https://ucr.fbi.gov/nibrs-overview>

This chart represents Preliminary counts of selected crime categories from Police Case Reports. Full statistical analysis to determine the confidence level of this data has not been performed. The % change columns on the preliminary counts differ from the percentage change on the NIBRS crime report, sometimes significantly. The CompStat report is designed for operational use and includes only selected NIBRS categories and coding less complex than full NIBRS rules. Official statistics for these and other NIBRS categories can be found on WASPC & FBI websites once available.





City of Spokane
Central District (P2)
Selected Crime Types
2022-01-23 to 2022-01-29
 Prepared By:
 Crime Analysis Unit
 Spokane Police Department

Legend


NIBRS Events

- | | | | |
|-------------------|--------------------|----------------------|---------------------|
| Criminal Homicide | Robbery Commercial | Aggravated Assault | Burglary Commercial |
| Rape | Robbery Person | Burglary Residential | Vehicle Prowling |
| | | Burglary Garage | Vehicle Theft |
| | | Arson | |

Cases Represent LERMS Crime Codes
 Points may indicate multiple events
 Note: Veh Prowl is only Larceny category displayed



For Additional Information on Incidents pertaining to an Area, Trend, or Pattern Contact Information Analysis



THIS IS NOT A LEGAL DOCUMENT:
 The information shown on this map is compiled from various sources and is subject to constant revision. Information shown on this map should not be used to determine the location of facilities in relationship to property lines, section lines, streets, etc.

Sunday - Saturday

NW - Central District (P2)

1/30/2022 TO 2/5/2022



<u>A/C</u>	<u>Offense Statute</u>	<u>Address</u>	<u>Reported Date</u>	<u>Dist</u>
<u>SPA2EG</u>				
C	ARSON 2D	1400 W GRACE AVE	2/2/2022	P1
C	ASSAULT 2D	3000 N MAPLE ST	1/30/2022	P1
A	BURGLARY 2D COMMERCIAL	2600 N MONROE ST	2/1/2022	P1
C	BURGLARY 2D COMMERCIAL	600 W INDIANA AVE	2/4/2022	P2
C	MAIL THEFT	1900 W CLEVELAND AVE	2/3/2022	P2
C	THEFT 1D ALL OTHER	1400 W GRACE AVE	2/2/2022	P1
C	THEFT 2D FROM BUILDING	2200 N ASH ST	1/30/2022	P2
C	THEFT 2D FROM MOTOR VEHICLE	1600 W NORTHWEST BLVD	2/1/2022	P2
C	THEFT 2D FROM MOTOR VEHICLE	1900 N MONROE ST	2/1/2022	P2
C	THEFT 2D FROM MOTOR VEHICLE	2200 N ASH ST	2/2/2022	P2
C	THEFT 2D FROM MOTOR VEHICLE	1600 W NORTHWEST BLVD	1/30/2022	
C	THEFT 2D FROM MOTOR VEHICLE	300 W MISSION AVE	1/31/2022	
C	THEFT 3D ALL OTHER	1900 N ASH ST	2/4/2022	P2
C	THEFT 3D ALL OTHER	1700 N WASHINGTON ST	2/5/2022	P2
C	THEFT 3D FROM MOTOR VEHICLE	2500 N JEFFERSON ST	1/31/2022	P3
C	THEFT 3D FROM MOTOR VEHICLE	1600 N HOWARD ST	2/2/2022	P2
C	THEFT 3D FROM MOTOR VEHICLE	2200 N ASH ST	2/2/2022	P2
C	THEFT 3D FROM MOTOR VEHICLE	100 W SINTO AVE	2/2/2022	P2
C	THEFT 3D FROM MOTOR VEHICLE	2400 N CALISPEL ST	1/31/2022	
C	THEFT OF A FIREARM FROM MOTOR VEHICLE	1900 W CHELAN AVE	2/4/2022	P2
C	THEFT OF MOTOR VEHICLE	2200 N CEDAR ST	1/31/2022	P1
<u>SPA2RS</u>				
C	THEFT 2D FROM MOTOR VEHICLE	700 W MALLON AVE	2/3/2022	P2
C	THEFT 3D FROM BUILDING	900 N MONROE ST	2/2/2022	P2
C	THEFT 3D FROM BUILDING	900 N MONROE ST	2/3/2022	P2
C	THEFT 3D FROM BUILDING	1100 N MONROE ST	2/3/2022	P2
C	THEFT 3D FROM BUILDING	900 N MONROE ST	2/4/2022	
C	THEFT OF MOTOR VEHICLE	300 W NORTH RIVER DR	1/30/2022	P2
<u>SPA2WC</u>				
C	BURGLARY 2D GARAGE	1900 W MALLON AVE	2/3/2022	P1
C	MAIL THEFT	2200 W BOONE AVE	1/31/2022	P2
C	RESIDENTIAL BURGLARY	1800 W MALLON AVE	1/31/2022	P1
C	THEFT 3D ALL OTHER	1200 W COLLEGE AVE	2/3/2022	P2
A	THEFT 3D VEHICLE PARTS AND ACCESSORIES	2200 W MISSION AVE	1/30/2022	P2
C	THEFT OF MOTOR VEHICLE	2200 W COLLEGE AVE	2/1/2022	P1
C	THEFT OF MOTOR VEHICLE	1500 N CEDAR ST	2/2/2022	P2
C	THEFT OF MOTOR VEHICLE	1700 W BOONE AVE	2/3/2022	P1

For protection of victim privacy, the entire address on sexual assault crimes has been redacted.

A/C	Offense Statute	Address	Reported Date	Dist
<u>SPA2WH</u>				
C	THEFT 3D ALL OTHER	1100 N INLAND ST	2/4/2022	P2
A	THEFT 3D FROM MOTOR VEHICLE	1400 N ROGUE RIVER ST	2/2/2022	P2
C	THEFT 3D FROM MOTOR VEHICLE	1400 N RIVER RIDGE BLVD	2/2/2022	P2
C	THEFT 3D FROM MOTOR VEHICLE	1900 N HOLY NAMES CT	2/4/2022	P2

POLICE SUMMARY - Ending: Saturday, February 5, 2022



NE - Neva-Wood District (P3)

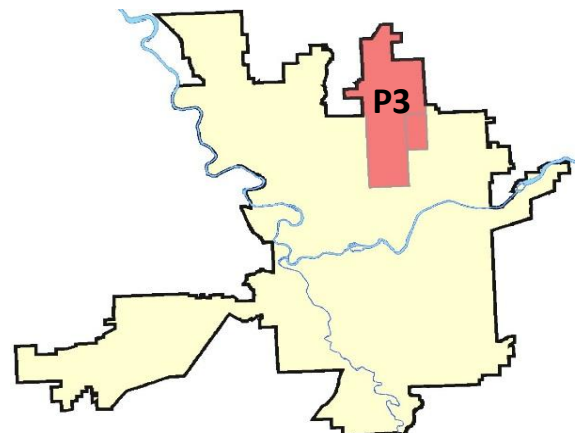
Preliminary IBR Counts

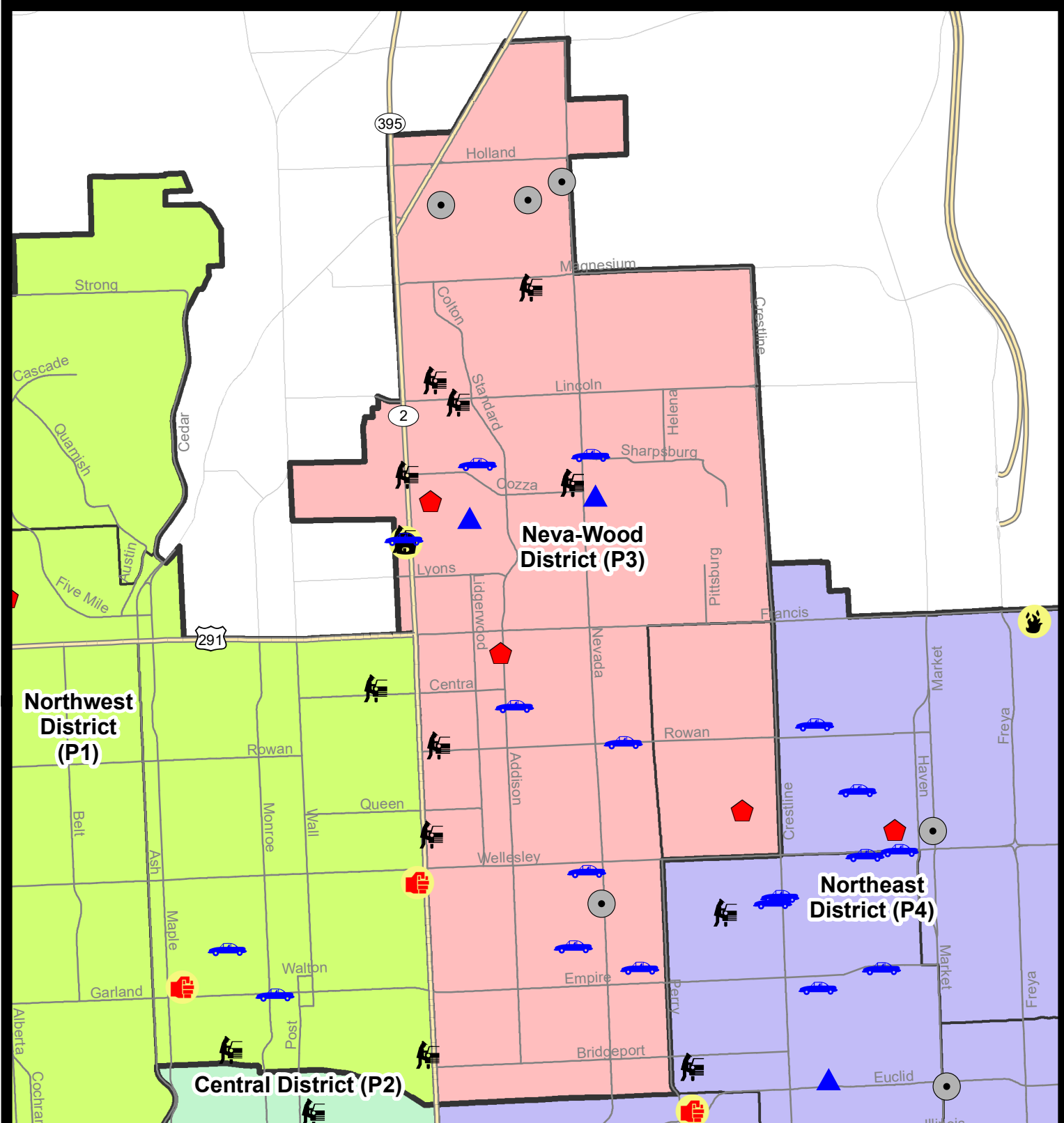
NIBRS Categories (Part 1 Selected)		7 Day Comparison			28 Day Comparison			YTD Comparison		
		Current	Prior	Percent	Current	Prior	Percent	Current	Prior	Percent
Violent	Criminal Homicide	0	0		0	0		0	0	
	Rape	0	0		1	4	-75.00%	2	4	-50.00%
	Robbery - Commercial	0	1	-100.00%	4	5	-20.00%	5	1	400.00%
	Robbery - Person	1	0		3	1	200.00%	3	1	200.00%
	Aggravated Assault - Non DV	2	0		2	4	-50.00%	3	5	-40.00%
	Aggravated Assault - DV	1	0		5	3	66.67%	6	7	-14.29%
Violent Total:		4	1	300.00%	15	17	-11.76%	19	18	5.56%
Property	Burglary - Residential	2	3	-33.33%	12	9	33.33%	14	11	27.27%
	Burglary Garage	1	2	-50.00%	6	3	100.00%	7	9	-22.22%
	Burglary Commercial	1	4	-75.00%	7	10	-30.00%	8	14	-42.86%
	Larceny	35	43	-18.60%	177	202	-12.38%	231	225	2.67%
	Vehicle Theft	6	9	-33.33%	21	22	-4.55%	28	17	64.71%
	Arson	0	0		2	0		2	0	
Property Total:		45	61	-26.23%	225	246	-8.54%	290	276	5.07%
Preliminary Part 1 Crime Totals:		49	62	-20.97%	240	263	-8.75%	309	294	5.10%
Current 7 Day Period:		1/30/2022 - 2/5/2022			Prior 7 Day Period:		1/23/2022 - 1/29/2022			
Current 28 Day Period:		1/9/2022 - 2/5/2022			Prior 28 Day Period:		12/12/2021 - 1/8/2022			
Current YTD Day Period:		1/1/2022 - 2/5/2022			Prior YTD Period:		1/1/2021 - 2/5/2021			

Prepared by SPD Crime Analysis Office - Monday, February 7, 2022

NOTE: SPD moved from UCR to the NIBRS reporting standard on 10/4/16 following the transition to a new RMS System. [Numbers on CompStat reports prior to this date should not be used as a comparison to those on this report.](#) Additional info on these reporting standards can be found on the FBI website: <https://ucr.fbi.gov/nibrs-overview>

This chart represents Preliminary counts of selected crime categories from Police Case Reports. Full statistical analysis to determine the confidence level of this data has not been performed. The % change columns on the preliminary counts differ from the percentage change on the NIBRS crime report, sometimes significantly. The CompStat report is designed for operational use and includes only selected NIBRS categories and coding less complex than full NIBRS rules. Official statistics for these and other NIBRS categories can be found on WASPC & FBI websites once available.





City of Spokane
Neva-Wood District (P3)
Selected Crime Codes
2022-01-23 to 2022-01-29
 Prepared By:
 Crime Analysis Unit
 Spokane Police Department

Legend

NIBRS Events

Criminal Homicide	Robbery Person	Burglary Commercial
Rape	Aggravated Assault	Vehicle Prowling
Robbery Commercial	Burglary Residential	Vehicle Theft
	Burglary Garage	Arson

For Additional Information on Incidents pertaining to an Area, Trend, or Pattern Contact Information Analysis

*Cases Represent LERMS Crime Codes
 Points may indicate multiple events
 Note: Veh Prowl is only Larceny displayed*

0 0.2 0.4 0.8 Miles

THIS IS NOT A LEGAL DOCUMENT:
 The information shown on this map is compiled from various sources and is subject to constant revision. Information shown on this map should not be used to determine the location of facilities in relationship to property lines, section lines, streets, etc.

Sunday - Saturday

NE - Neva-Wood District (P3)

1/30/2022 TO 2/5/2022



<u>A/C</u>	<u>Offense Statute</u>	<u>Address</u>	<u>Reported Date</u>	<u>Dist</u>
SPB3NL				
C	ASSAULT 2D	8400 N NEVADA ST	1/30/2022	P4
C	ASSAULT 2D	700 E ROCKWELL AVE	2/1/2022	P4
C	ASSAULT 2D	0 E MAYFAIR CT	2/2/2022	P3
A	BURGLARY 2D COMMERCIAL	5200 N DIVISION ST	2/3/2022	P4
C	BURGLARY 2D GARAGE	500 E OLYMPIC AVE	1/30/2022	P3
C	RESIDENTIAL BURGLARY	1000 E DALTON AVE	2/3/2022	P4
C	RESIDENTIAL BURGLARY	200 E WEDGEWOOD AVE	2/3/2022	P4
C	ROBBERY 2D PERSON	8900 N COLTON ST	2/5/2022	P4
C	TAKING MOTOR VEHICLE WITHOUT PERMISSION 2D	4300 N ADDISON ST	1/31/2022	P3
C	THEFT 1D ALL OTHER	7300 N COLTON ST	2/3/2022	P3
C	THEFT 2D FROM BUILDING	4700 N DIVISION ST	1/31/2022	P3
C	THEFT 2D FROM BUILDING	9200 N COLTON ST	2/1/2022	P3
C	THEFT 2D FROM BUILDING	5600 N LIDGERWOOD ST	2/3/2022	P3
C	THEFT 2D FROM BUILDING	6300 N DIVISION ST	1/31/2022	
C	THEFT 2D FROM MOTOR VEHICLE	600 E WABASH AVE	2/1/2022	P4
C	THEFT 2D SHOPLIFTING	5600 N DIVISION ST	1/30/2022	
C	THEFT 2D SHOPLIFTING	5600 N DIVISION ST	1/30/2022	
C	THEFT 2D SHOPLIFTING	5600 N DIVISION ST	1/31/2022	
C	THEFT 2D SHOPLIFTING	4700 N DIVISION ST	2/1/2022	
C	THEFT 2D VEHICLE PARTS AND ACCESSORIES	9700 N NEWPORT HWY	1/30/2022	
C	THEFT 3D ALL OTHER	1200 E WESTVIEW CT	2/2/2022	P3
C	THEFT 3D CITY ALL OTHER	800 E LYONS AVE	2/1/2022	P4
C	THEFT 3D CITY SHOPLIFTING	6700 N DIVISION ST	2/3/2022	P2
C	THEFT 3D CITY SHOPLIFTING	5800 N DIVISION ST	2/3/2022	P4
C	THEFT 3D CITY SHOPLIFTING	4700 N DIVISION ST	2/4/2022	P4
C	THEFT 3D CITY SHOPLIFTING	5800 N DIVISION ST	2/4/2022	P3
C	THEFT 3D FROM BUILDING	600 E LONGFELLOW AVE	1/30/2022	
A	THEFT 3D FROM MOTOR VEHICLE	8400 N NEVADA ST	2/1/2022	P3
C	THEFT 3D FROM MOTOR VEHICLE	5600 N LIDGERWOOD ST	2/1/2022	P2
C	THEFT 3D FROM MOTOR VEHICLE	200 E LINCOLN RD	2/2/2022	P3
C	THEFT 3D FROM MOTOR VEHICLE	200 E LINCOLN RD	2/2/2022	P3
C	THEFT 3D FROM MOTOR VEHICLE	6600 N ADDISON ST	2/4/2022	P3
C	THEFT 3D FROM MOTOR VEHICLE	7000 N COLTON ST	1/30/2022	
C	THEFT 3D SHOPLIFTING	5800 N DIVISION ST	1/31/2022	P3
C	THEFT 3D SHOPLIFTING	9600 N NEWPORT HWY	2/1/2022	P3
C	THEFT 3D SHOPLIFTING	9600 N NEWPORT HWY	2/1/2022	P3
C	THEFT 3D SHOPLIFTING	5500 N DIVISION ST	2/1/2022	P3
C	THEFT 3D SHOPLIFTING	5500 N DIVISION ST	2/5/2022	P3

For protection of victim privacy, the entire address on sexual assault crimes has been redacted.

A/C	Offense Statute	Address	Reported Date	Dist
C	THEFT 3D SHOPLIFTING	4700 N DIVISION ST	1/30/2022	
C	THEFT 3D SHOPLIFTING	4700 N DIVISION ST	1/30/2022	
C	THEFT 3D SHOPLIFTING	5500 N DIVISION ST	1/31/2022	
C	THEFT 3D SHOPLIFTING	5500 N DIVISION ST	1/31/2022	
C	THEFT 3D SHOPLIFTING	5500 N DIVISION ST	1/31/2022	
C	THEFT 3D VEHICLE PARTS AND ACCESSORIES	5500 N DIVISION ST	1/31/2022	
C	THEFT OF MOTOR VEHICLE	7000 N NEVADA ST	1/30/2022	P4
C	THEFT OF MOTOR VEHICLE	400 E GARLAND AVE	1/31/2022	P1
C	THEFT OF MOTOR VEHICLE	6900 N NEVADA ST	2/1/2022	P4
C	THEFT OF MOTOR VEHICLE	200 E WEDGEWOOD AVE	2/3/2022	P4
C	THEFT OF MOTOR VEHICLE	6500 N DIVISION ST	2/3/2022	P4

POLICE SUMMARY - Ending: Saturday, February 5, 2022



NE - Northeast District (P4)

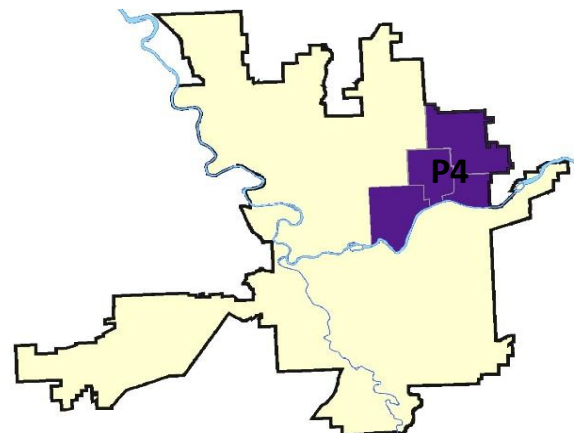
Preliminary IBR Counts

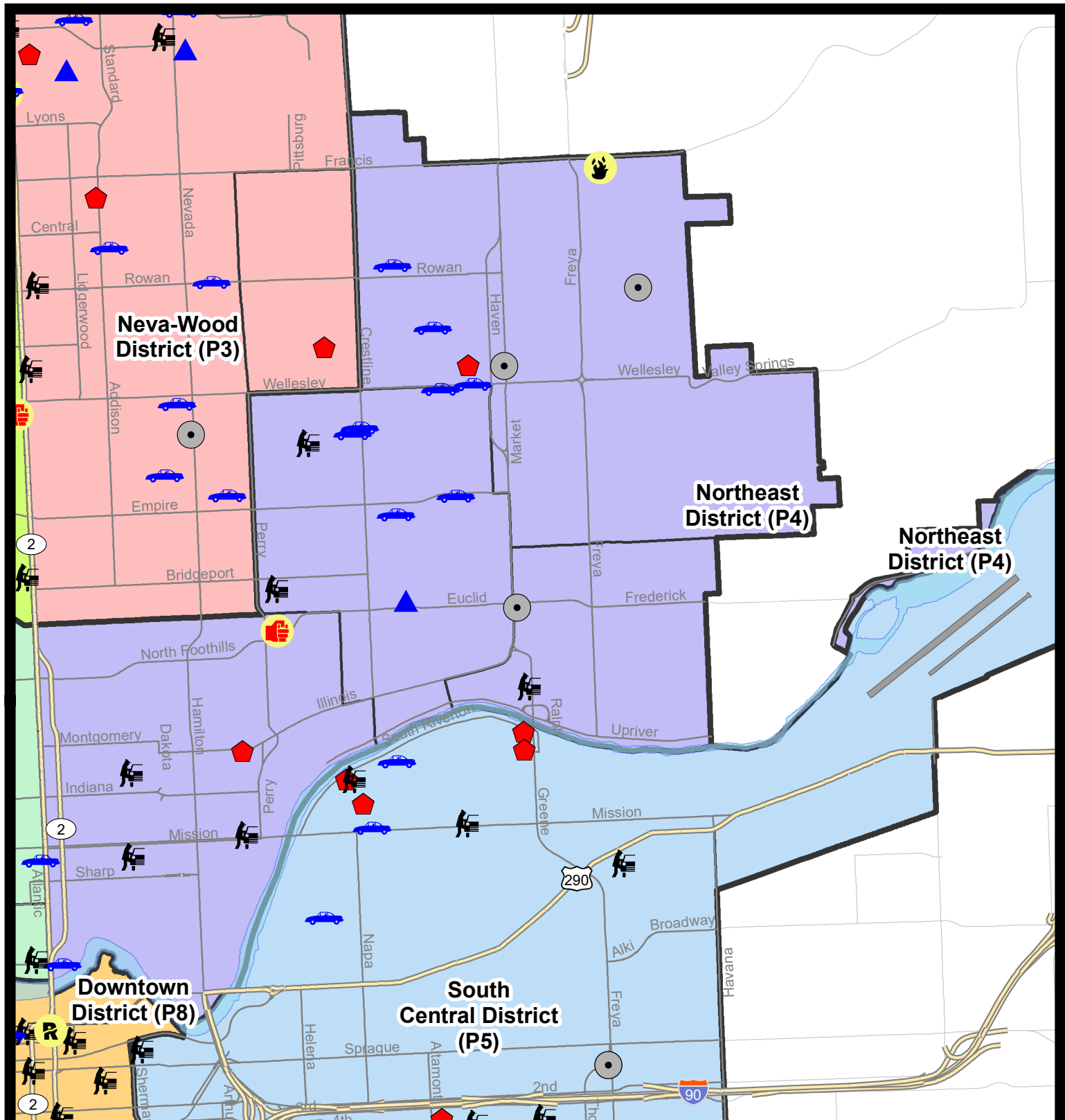
NIBRS Categories (Part 1 Selected)		7 Day Comparison			28 Day Comparison			YTD Comparison		
		Current	Prior	Percent	Current	Prior	Percent	Current	Prior	Percent
Violent	Criminal Homicide	0	0		0	0		0	0	
	Rape	0	0		0	3	-100.00%	2	2	0.00%
	Robbery - Commercial	0	0		1	0		1	0	
	Robbery - Person	0	0		1	1	0.00%	1	2	-50.00%
	Aggravated Assault - Non DV	2	0		5	5	0.00%	5	6	-16.67%
	Aggravated Assault - DV	1	1	0.00%	4	5	-20.00%	6	11	-45.45%
Violent Total:		3	1	200.00%	11	14	-21.43%	15	21	-28.57%
Property	Burglary - Residential	0	2	-100.00%	9	16	-43.75%	14	9	55.56%
	Burglary Garage	0	1	-100.00%	1	5	-80.00%	2	2	0.00%
	Burglary Commercial	1	3	-66.67%	13	12	8.33%	17	6	183.33%
	Larceny	22	20	10.00%	85	79	7.59%	109	121	-9.92%
	Vehicle Theft	6	10	-40.00%	26	22	18.18%	33	20	65.00%
	Arson	0	1	-100.00%	1	1	0.00%	1	1	0.00%
Property Total:		29	37	-21.62%	135	135	0.00%	176	159	10.69%
Preliminary Part 1 Crime Totals:		32	38	-15.79%	146	149	-2.01%	191	180	6.11%
Current 7 Day Period:		1/30/2022 - 2/5/2022			Prior 7 Day Period:		1/23/2022 - 1/29/2022			
Current 28 Day Period:		1/9/2022 - 2/5/2022			Prior 28 Day Period:		12/12/2021 - 1/8/2022			
Current YTD Day Period:		1/1/2022 - 2/5/2022			Prior YTD Period:		1/1/2021 - 2/5/2021			

Prepared by SPD Crime Analysis Office - Monday, February 7, 2022

NOTE: SPD moved from UCR to the NIBRS reporting standard on 10/4/16 following the transition to a new RMS System. [Numbers on CompStat reports prior to this date should not be used as a comparison to those on this report.](#) Additional info on these reporting standards can be found on the FBI website: <https://ucr.fbi.gov/nibrs-overview>

This chart represents Preliminary counts of selected crime categories from Police Case Reports. Full statistical analysis to determine the confidence level of this data has not been performed. The % change columns on the preliminary counts differ from the percentage change on the NIBRS crime report, sometimes significantly. The CompStat report is designed for operational use and includes only selected NIBRS categories and coding less complex than full NIBRS rules. Official statistics for these and other NIBRS categories can be found on WASPC & FBI websites once available.





City of Spokane

Northeast District (P4)

Selected Crime Codes

2022-01-23 to 2022-01-29

Prepared By:
Crime Analysis Unit
Spokane Police Department

Legend

NIBRS Events



Criminal Homicide



Rape



Robbery Commercial



Robbery Person



Aggravated Assault



Burglary Residential



Burglary Garage



Burglary Commercial



Vehicle Prowling



Vehicle Theft



Arson



Cases Represent LERMS Crime Codes
Points may indicate multiple events
Note: Veh Prowl is only Larceny displayed

For Additional Information on
Incidents pertaining to an
Area, Trend, or Pattern
Contact Information Analysis

0 0.2 0.4 0.8 Miles



THIS IS NOT A LEGAL DOCUMENT.
The information shown on this map is compiled
from various sources and is subject to constant
revision. Information shown on this map should
not be used to determine the location of facilities
in relationship to property lines, section lines,
streets, etc.

Sunday - Saturday

NE - Northeast District (P4)

1/30/2022 TO 2/5/2022



<u>A/C</u>	<u>Offense Statute</u>	<u>Address</u>	<u>Reported Date</u>	<u>Dist</u>
<u>SPB4BE</u>				
C	THEFT 1D FROM MOTOR VEHICLE	1400 E PROVIDENCE AVE	2/3/2022	P4
C	THEFT 2D SHOPLIFTING	3900 N MARKET ST	1/31/2022	
C	THEFT 3D ALL OTHER	1500 E COURTLAND AVE	1/31/2022	
A	THEFT 3D FROM MOTOR VEHICLE	4100 N REGAL ST	2/2/2022	P4
C	THEFT 3D SHOPLIFTING	3900 N MARKET ST	2/2/2022	P4
C	THEFT 3D VEHICLE PARTS AND ACCESSORIES	2500 E RICH AVE	2/2/2022	P4
C	THEFT OF MOTOR VEHICLE	1600 E LACROSSE AVE	2/4/2022	P3
<u>SPB4HI</u>				
C	ASSAULT 2D	5700 N REGAL ST	2/5/2022	P4
C	BURGLARY 2D FENCED AREA	4800 N FREYA ST	2/3/2022	P4
C	EXPLOSIVES INTIMIDATE OR HARASS WITH	5900 N MARKET ST	1/31/2022	P4
C	THEFT 2D ALL OTHER	N MARKET ST / E GARLAND AVE	2/5/2022	P4
C	THEFT 2D FROM MOTOR VEHICLE	4900 N FLORIDA ST	2/1/2022	P2
C	THEFT 2D FROM MOTOR VEHICLE	3800 E QUEEN AVE	2/2/2022	P4
C	THEFT 2D FROM MOTOR VEHICLE	N MARKET ST / E GARLAND AVE	2/4/2022	P4
C	THEFT 3D ALL OTHER	N MARKET ST / E GARLAND AVE	2/5/2022	P4
C	THEFT 3D FROM MOTOR VEHICLE	6200 N LACEY ST	1/30/2022	
C	THEFT 3D VEHICLE PARTS AND ACCESSORIES	4800 E VALLEY SPRINGS RD	1/31/2022	P4
<u>SPB4LO</u>				
C	ASSAULT 2D	1000 E ERMINA AVE	2/3/2022	P4
C	BURGLARY 2D COMMERCIAL	900 E MISSION AVE	2/1/2022	P4
C	IBR Purposes Only - Theft From Motor Vehicle	800 N CINCINNATI ST	1/30/2022	P4
C	THEFT 2D ALL OTHER	1500 E ILLINOIS AVE	2/3/2022	P4
C	THEFT 2D FROM BUILDING	2800 N CINCINNATI ST	2/2/2022	P4
C	THEFT 2D FROM MOTOR VEHICLE	100 E DESMET AVE	1/31/2022	
C	THEFT 3D ALL OTHER	1300 E CARLISLE AVE	1/31/2022	
C	THEFT 3D ALL OTHER	400 E NORA AVE	2/4/2022	
A	THEFT 3D FROM MOTOR VEHICLE	1200 E EUCLID AVE	2/2/2022	P4
C	THEFT 3D FROM MOTOR VEHICLE	1700 N CINCINNATI ST	1/30/2022	
C	THEFT OF MOTOR VEHICLE	600 E CARLISLE AVE	2/2/2022	P4
C	THEFT OF MOTOR VEHICLE	200 E NORTH FOOTHILLS DR	2/3/2022	P4
<u>SPB4MI</u>				
C	THEFT OF MOTOR VEHICLE	2600 E UPRIVER DR	1/31/2022	P4
C	THEFT OF MOTOR VEHICLE	3000 N MARKET ST	2/3/2022	P4
C	THEFT OF MOTOR VEHICLE	3600 E CARLISLE AVE	2/5/2022	P4

SPOKANE POLICE DEPARTMENT



SOUTH **Police Service Area**

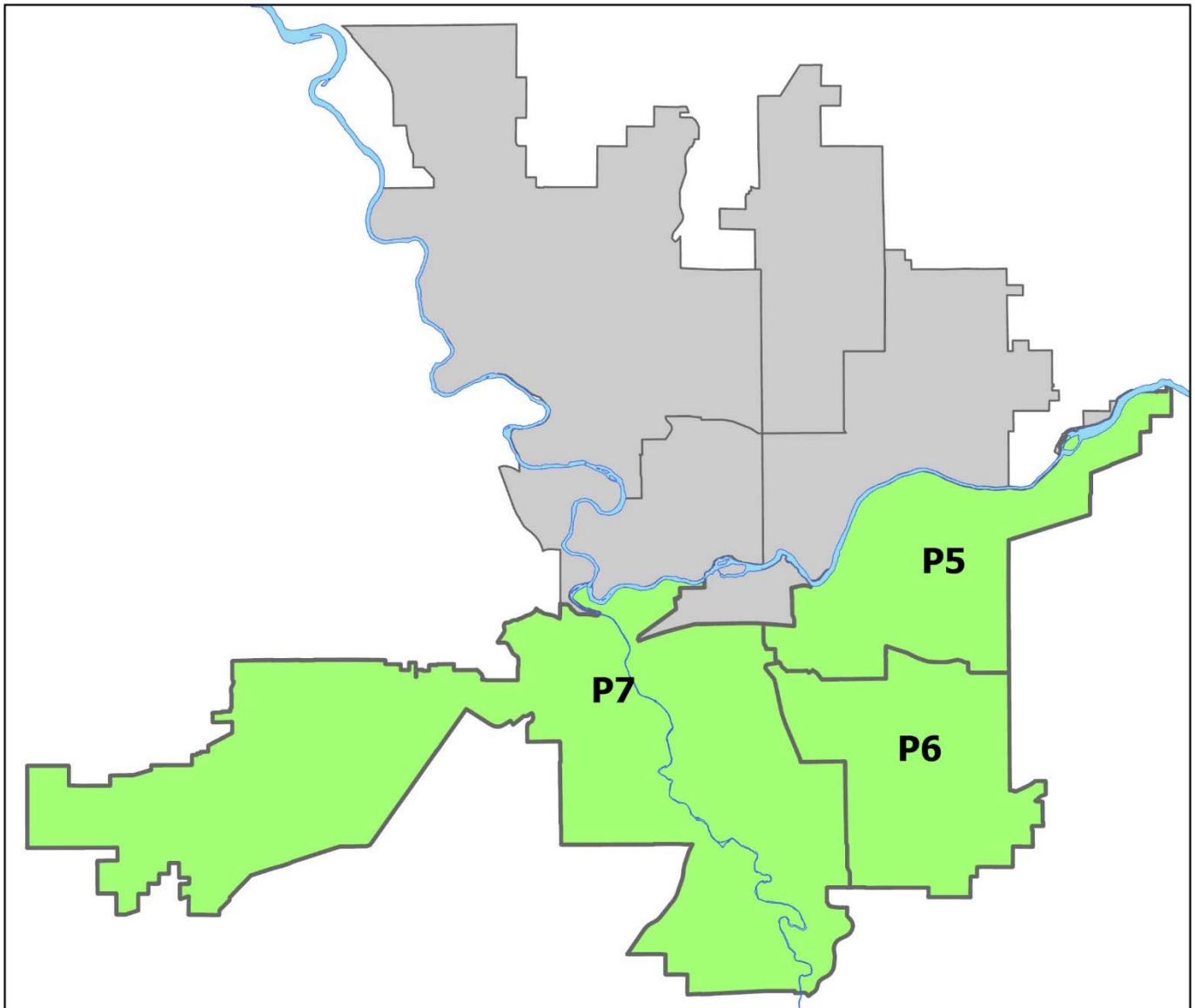
PSA Commander

Captain Brad Arleth

South Central District (P5)

Southeast District (P6)

Southwest District (P7)



POLICE SUMMARY - Ending: Saturday, February 5, 2022

SOUTH PRECINCT (P5, P6, and P7)



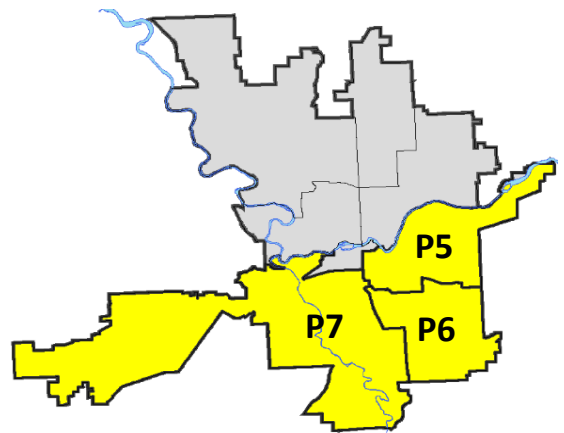
Preliminary IBR Counts

NIBRS Categories (Part 1 Selected)		7 Day Comparison			28 Day Comparison			YTD Comparison		
		Current	Prior	Percent	Current	Prior	Percent	Current	Prior	Percent
Violent	Criminal Homicide	0	0		0	0		0	0	
	Rape	0	2	-100.00%	5	1	400.00%	6	8	-25.00%
	Robbery - Commercial	1	1	0.00%	2	0		2	0	
	Robbery - Person	2	1	100.00%	3	3	0.00%	4	1	300.00%
	Aggravated Assault - Non DV	1	1	0.00%	9	5	80.00%	11	11	0.00%
	Aggravated Assault - DV	1	1	0.00%	5	10	-50.00%	9	10	-10.00%
Violent Total:		5	6	-16.67%	24	19	26.32%	32	30	6.67%
Property	Burglary - Residential	5	7	-28.57%	21	17	23.53%	24	19	26.32%
	Burglary Garage	2	2	0.00%	8	5	60.00%	9	14	-35.71%
	Burglary Commercial	2	3	-33.33%	13	8	62.50%	14	14	0.00%
	Larceny	50	50	0.00%	220	168	30.95%	264	267	-1.12%
	Vehicle Theft	13	14	-7.14%	45	20	125.00%	53	30	76.67%
	Arson	0	0		2	1	100.00%	2	2	0.00%
Property Total:		72	76	-5.26%	309	219	41.10%	366	346	5.78%
Preliminary Part 1 Crime Totals:		77	82	-6.10%	333	238	39.92%	398	376	5.85%
Current 7 Day Period:		1/30/2022 - 2/5/2022			Prior 7 Day Period:		1/23/2022 - 1/29/2022			
Current 28 Day Period:		1/9/2022 - 2/5/2022			Prior 28 Day Period:		12/12/2021 - 1/8/2022			
Current YTD Day Period:		1/1/2022 - 2/5/2022			Prior YTD Period:		1/1/2021 - 2/5/2021			

Prepared by SPD Crime Analysis Office - Monday, February 7, 2022

NOTE: SPD moved from UCR to the NIBRS reporting standard on 10/4/16 following the transition to a new RMS System. [Numbers on CompStat reports prior to this date should not be used as a comparison to those on this report.](#) Additional info on these reporting standards can be found on the FBI website: <https://ucr.fbi.gov/nibrs-overview>

This chart represents Preliminary counts of selected crime categories from Police Case Reports. Full statistical analysis to determine the confidence level of this data has not been performed. The % change columns on the preliminary counts differ from the percentage change on the NIBRS crime report, sometimes significantly. The CompStat report is designed for operational use and includes only selected NIBRS categories and coding less complex than full NIBRS rules. Official statistics for these and other NIBRS categories can be found on WASPC & FBI websites once available.



POLICE SUMMARY - Ending: Saturday, February 5, 2022



SE - South Central District (P5)

Preliminary IBR Counts

NIBRS Categories (Part 1 Selected)		7 Day Comparison			28 Day Comparison			YTD Comparison		
		Current	Prior	Percent	Current	Prior	Percent	Current	Prior	Percent
Violent	Criminal Homicide	0	0		0	0		0	0	
	Rape	0	0		2	1	100.00%	3	2	50.00%
	Robbery - Commercial	0	0		0	0		0	0	
	Robbery - Person	2	0		2	0		2	0	
	Aggravated Assault - Non DV	1	0		4	2	100.00%	5	3	66.67%
	Aggravated Assault - DV	0	1	-100.00%	3	7	-57.14%	6	7	-14.29%
Violent Total:		3	1	200.00%	11	10	10.00%	16	12	33.33%
Property	Burglary - Residential	2	6	-66.67%	11	3	266.67%	11	2	450.00%
	Burglary Garage	1	0		2	1	100.00%	2	3	-33.33%
	Burglary Commercial	1	2	-50.00%	6	5	20.00%	7	7	0.00%
	Larceny	24	25	-4.00%	84	50	68.00%	99	93	6.45%
	Vehicle Theft	4	7	-42.86%	18	11	63.64%	20	12	66.67%
	Arson	0	0		1	1	0.00%	1	1	0.00%
Property Total:		32	40	-20.00%	122	71	71.83%	140	118	18.64%
Preliminary Part 1 Crime Totals:		35	41	-14.63%	133	81	64.20%	156	130	20.00%
Current 7 Day Period:		1/30/2022 - 2/5/2022			Prior 7 Day Period:		1/23/2022 - 1/29/2022			
Current 28 Day Period:		1/9/2022 - 2/5/2022			Prior 28 Day Period:		12/12/2021 - 1/8/2022			
Current YTD Day Period:		1/1/2022 - 2/5/2022			Prior YTD Period:		1/1/2021 - 2/5/2021			

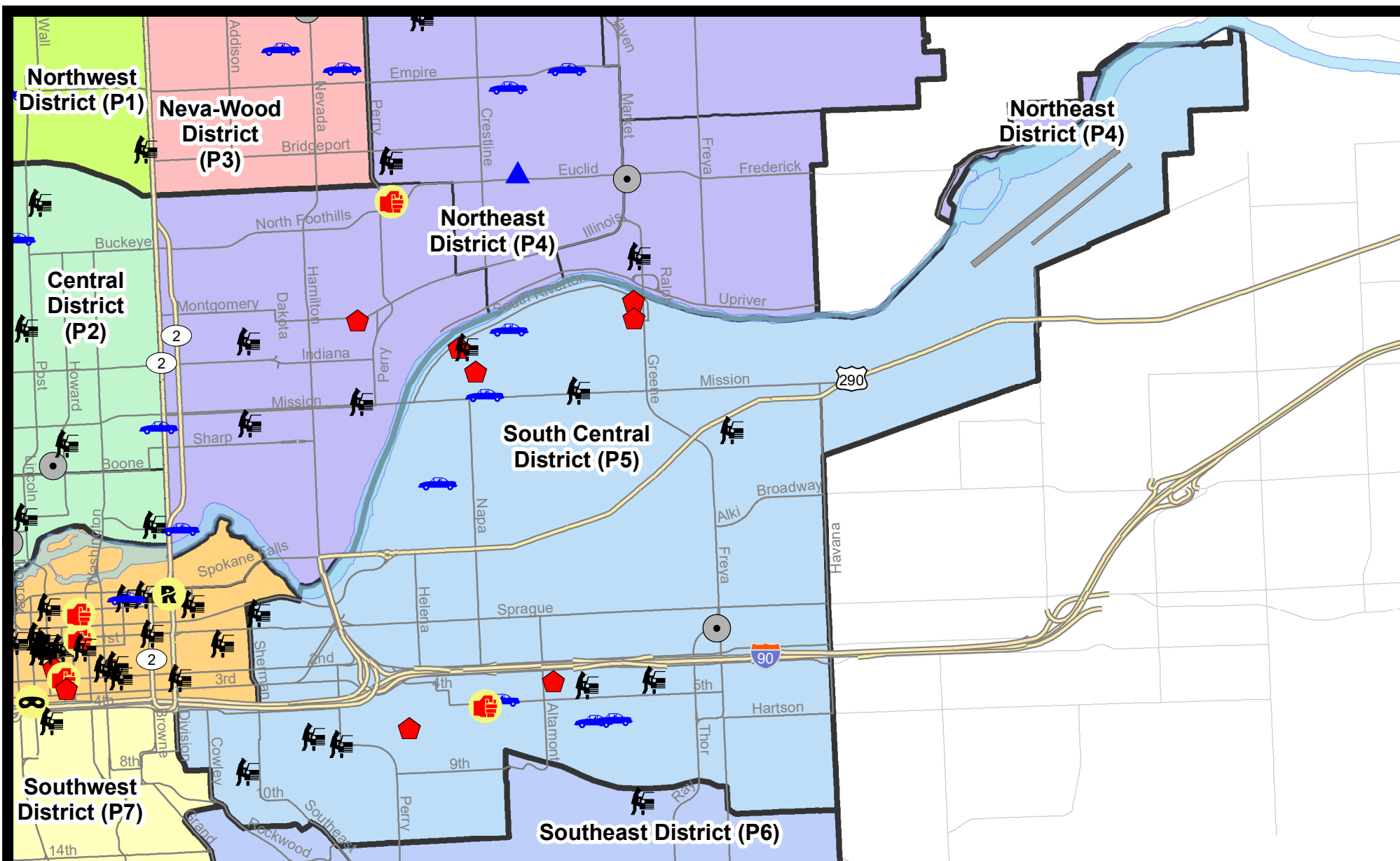
Prepared by SPD Crime Analysis Office - Monday, February 7, 2022

NOTE: SPD moved from UCR to the NIBRS reporting standard on 10/4/16 following the transition to a new RMS System. [Numbers on CompStat reports prior to this date should not be used as a comparison to those on this report.](#) Additional info on these reporting standards can be found on the FBI website: <https://ucr.fbi.gov/nibrs-overview>

This chart represents Preliminary counts of selected crime categories from Police Case Reports. Full statistical analysis to determine the confidence level of this data has not been performed. The % change columns on the preliminary counts differ from the percentage change on the NIBRS crime report, sometimes significantly. The CompStat report is designed for operational use and includes only selected NIBRS categories and coding less complex than full NIBRS rules. Official statistics for these and other NIBRS categories can be found on WASPC & FBI websites once available.



Note: On 2/10/21 a portion of the Police Block SPC5EC became part of the Downtown Precinct (SPD8EC); Consequently activity in P5 will appear lower if compared to printed CompStat reports prior to 2/10/21



City of Spokane
South Central District (P5)
Selected
Crime Types
2022-01-23 to 2022-01-29

Prepared By:
Crime Analysis Unit
Spokane Police Department

Legend

NIBRS Events



Criminal Homicide



Rape



Robbery Commercial



Robbery Person



Aggravated Assault



Burglary Residential



Burglary Garage



Burglary Commercial



Vehicle Prowling



Vehicle Theft



Arson

Cases Represent LERMS Crime Codes

Points may indicate multiple events

Note: Veh Prowl is only Larceny category displayed



For Additional Information on Incidents
 pertaining to an Area, Trend, or Pattern
 Contact Information Analysis

0 0.2 0.4 0.6 0.8 1 Miles



THIS IS NOT A LEGAL DOCUMENT:
 The information shown on this map is compiled
 from various sources and is subject to constant
 revision. Information shown on this map should
 not be used to determine the location of facilities
 in relationship to property lines, section lines,
 streets, etc.

Sunday - Saturday

1/30/2022 TO 2/5/2022

SE - South Central District (P5)



<u>A/C</u>	<u>Offense Statute</u>	<u>Address</u>	<u>Reported Date</u>	<u>Dist</u>
<u>SPC5EC</u>				
C	ASSAULT 2D	400 S THOR ST	2/5/2022	P6
C	BURGLARY 2D COMMERCIAL	100 S SCOTT ST	2/3/2022	P6
C	BURGLARY 2D FENCED AREA	100 N PITTSBURG ST	2/3/2022	P6
C	BURGLARY 2D FENCED AREA	3700 E BOONE AVE	2/4/2022	P6
C	BURGLARY 2D GARAGE	300 N HAVANA ST	1/30/2022	P6
C	RESIDENTIAL BURGLARY	600 S FREYA ST	1/31/2022	P7
A	RESIDENTIAL BURGLARY	600 E 9TH AVE	2/4/2022	P7
C	ROBBERY 1D CARJACKING	700 E 2ND AVE	2/5/2022	P8
C	THEFT 1D ALL OTHER	200 N NAPA ST	1/31/2022	
C	THEFT 1D FROM MOTOR VEHICLE	400 S THOR ST	2/1/2022	P5
C	THEFT 1D FROM MOTOR VEHICLE	S STONE ST / E 2ND AVE	2/1/2022	P5
C	THEFT 2D FROM MOTOR VEHICLE	200 N STONE ST	1/31/2022	P5
C	THEFT 2D FROM MOTOR VEHICLE	3600 E SPRAGUE AVE	2/2/2022	P5
C	THEFT 2D SHOPLIFTING	400 S THOR ST	2/1/2022	P5
C	THEFT 2D SHOPLIFTING	3600 E SPRAGUE AVE	2/2/2022	P5
C	THEFT 2D VEHICLE PARTS AND ACCESSORIES	100 N MADELIA ST	2/4/2022	P5
C	THEFT 3D ALL OTHER	2600 E 7TH AVE	2/2/2022	P5
C	THEFT 3D ALL OTHER	400 S PITTSBURG ST	2/2/2022	P5
C	THEFT 3D ALL OTHER	2600 E 7TH AVE	2/3/2022	P5
C	THEFT 3D CITY FROM MOTOR VEHICLE	3700 E BOONE AVE	2/1/2022	P6
C	THEFT 3D CITY SHOPLIFTING	400 S THOR ST	1/30/2022	P6
C	THEFT 3D FROM BUILDING	1200 E 12TH AVE	2/3/2022	P6
C	THEFT 3D FROM BUILDING	3200 E TRENT AVE	2/4/2022	P5
C	THEFT 3D FROM MOTOR VEHICLE	600 E SPRAGUE AVE	1/31/2022	P5
C	THEFT 3D FROM MOTOR VEHICLE	1300 E 13TH AVE	2/2/2022	P5
C	THEFT 3D FROM MOTOR VEHICLE	3900 E PACIFIC AVE	1/31/2022	
C	THEFT 3D FROM MOTOR VEHICLE	3900 E PACIFIC AVE	1/31/2022	
C	THEFT 3D VEHICLE PARTS AND ACCESSORIES	1000 E 10TH AVE	1/31/2022	P5
C	THEFT OF MOTOR VEHICLE	1200 E 12TH AVE	2/3/2022	P6
<u>SPC5GP</u>				
C	ROBBERY 1D PERSON	3600 E MISSION AVE	2/5/2022	P6
C	THEFT 2D FROM MOTOR VEHICLE	2800 E BOONE AVE	2/1/2022	P5
C	THEFT 3D ALL OTHER	1800 N NELSON ST	1/30/2022	
C	THEFT OF MOTOR VEHICLE	2400 E SOUTH RIVERTON AVE	1/31/2022	P6
C	THEFT OF MOTOR VEHICLE	1700 E BOONE AVE	2/3/2022	P5
C	THEFT OF MOTOR VEHICLE	600 N IRON CT	2/4/2022	P6

POLICE SUMMARY - Ending: Saturday, February 5, 2022



SE - Southeast District (P6)

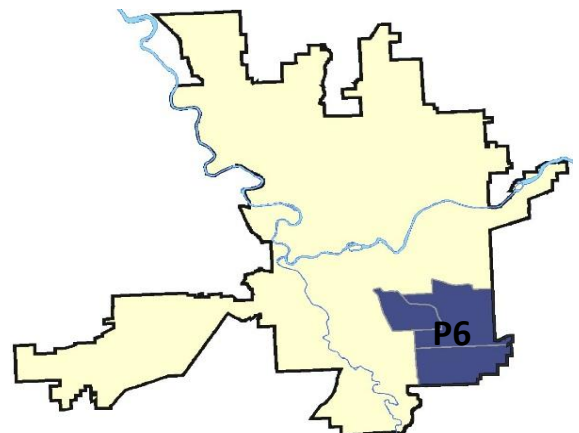
Preliminary IBR Counts

NIBRS Categories (Part 1 Selected)		7 Day Comparison			28 Day Comparison			YTD Comparison		
		Current	Prior	Percent	Current	Prior	Percent	Current	Prior	Percent
Violent	Criminal Homicide	0	0		0	0		0	0	
	Rape	0	1	-100.00%	1	0		1	2	-50.00%
	Robbery - Commercial	0	0		0	0		0	0	
	Robbery - Person	0	0		0	0		0	0	
	Aggravated Assault - Non DV	0	0		0	1	-100.00%	0	2	-100.00%
	Aggravated Assault - DV	1	0		2	3	-33.33%	3	1	200.00%
Violent Total:		1	1	0.00%	3	4	-25.00%	4	5	-20.00%
Property	Burglary - Residential	2	1	100.00%	7	6	16.67%	9	7	28.57%
	Burglary Garage	0	1	-100.00%	3	2	50.00%	4	5	-20.00%
	Burglary Commercial	0	0		2	0		2	1	100.00%
	Larceny	6	8	-25.00%	38	40	-5.00%	46	53	-13.21%
	Vehicle Theft	5	4	25.00%	11	3	266.67%	12	6	100.00%
	Arson	0	0		1	0		1	0	
Property Total:		13	14	-7.14%	62	51	21.57%	74	72	2.78%
Preliminary Part 1 Crime Totals:		14	15	-6.67%	65	55	18.18%	78	77	1.30%
Current 7 Day Period:		1/30/2022 - 2/5/2022			Prior 7 Day Period:		1/23/2022 - 1/29/2022			
Current 28 Day Period:		1/9/2022 - 2/5/2022			Prior 28 Day Period:		12/12/2021 - 1/8/2022			
Current YTD Day Period:		1/1/2022 - 2/5/2022			Prior YTD Period:		1/1/2021 - 2/5/2021			

Prepared by SPD Crime Analysis Office - Monday, February 7, 2022

NOTE: SPD moved from UCR to the NIBRS reporting standard on 10/4/16 following the transition to a new RMS System. [Numbers on CompStat reports prior to this date should not be used as a comparison to those on this report.](#) Additional info on these reporting standards can be found on the FBI website: <https://ucr.fbi.gov/nibrs-overview>

This chart represents Preliminary counts of selected crime categories from Police Case Reports. Full statistical analysis to determine the confidence level of this data has not been performed. The % change columns on the preliminary counts differ from the percentage change on the NIBRS crime report, sometimes significantly. The CompStat report is designed for operational use and includes only selected NIBRS categories and coding less complex than full NIBRS rules. Official statistics for these and other NIBRS categories can be found on WASPC & FBI websites once available.



Sunday - Saturday

SE - Southeast District (P6)

1/30/2022 TO 2/5/2022



<u>A/C</u>	<u>Offense Statute</u>	<u>Address</u>	<u>Reported Date</u>	<u>Dist</u>
<u>SPC6LH</u>				
C	RESIDENTIAL BURGLARY	2300 S REBECCA ST	2/1/2022	P6
C	THEFT 3D ALL OTHER	1700 S RAY ST	1/31/2022	P6
C	THEFT 3D VEHICLE PARTS AND ACCESSORIES	2700 S HAVANA ST	2/1/2022	P5
C	THEFT OF MOTOR VEHICLE	3900 E 19TH AVE	2/1/2022	P6
C	THEFT OF MOTOR VEHICLE	3000 E 30TH AVE	2/3/2022	P6
C	THEFT OF MOTOR VEHICLE	2600 E 27TH AVE	2/4/2022	P7
<u>SPC6RW</u>				
C	ASSAULT 2D	700 E 29TH AVE	2/3/2022	P6
C	THEFT 2D FROM MOTOR VEHICLE	500 E 22ND AVE	1/30/2022	P6
C	THEFT 3D FROM MOTOR VEHICLE	S GRAND BLVD / E 22ND AVE	1/31/2022	
C	THEFT OF MOTOR VEHICLE	500 E 22ND AVE	1/30/2022	P6
<u>SPC6SG</u>				
C	RESIDENTIAL BURGLARY	2700 E SHAKER CT	2/1/2022	P6
C	THEFT 2D FROM BUILDING	4600 E ECHO GLEN DR	2/3/2022	P6
C	THEFT 3D FROM BUILDING	3000 E 37TH AVE	2/3/2022	P5
C	THEFT OF MOTOR VEHICLE	2700 E SHAKER CT	2/1/2022	P6

POLICE SUMMARY - Ending: Saturday, February 5, 2022



SW - Southwest District (P7)

Preliminary IBR Counts

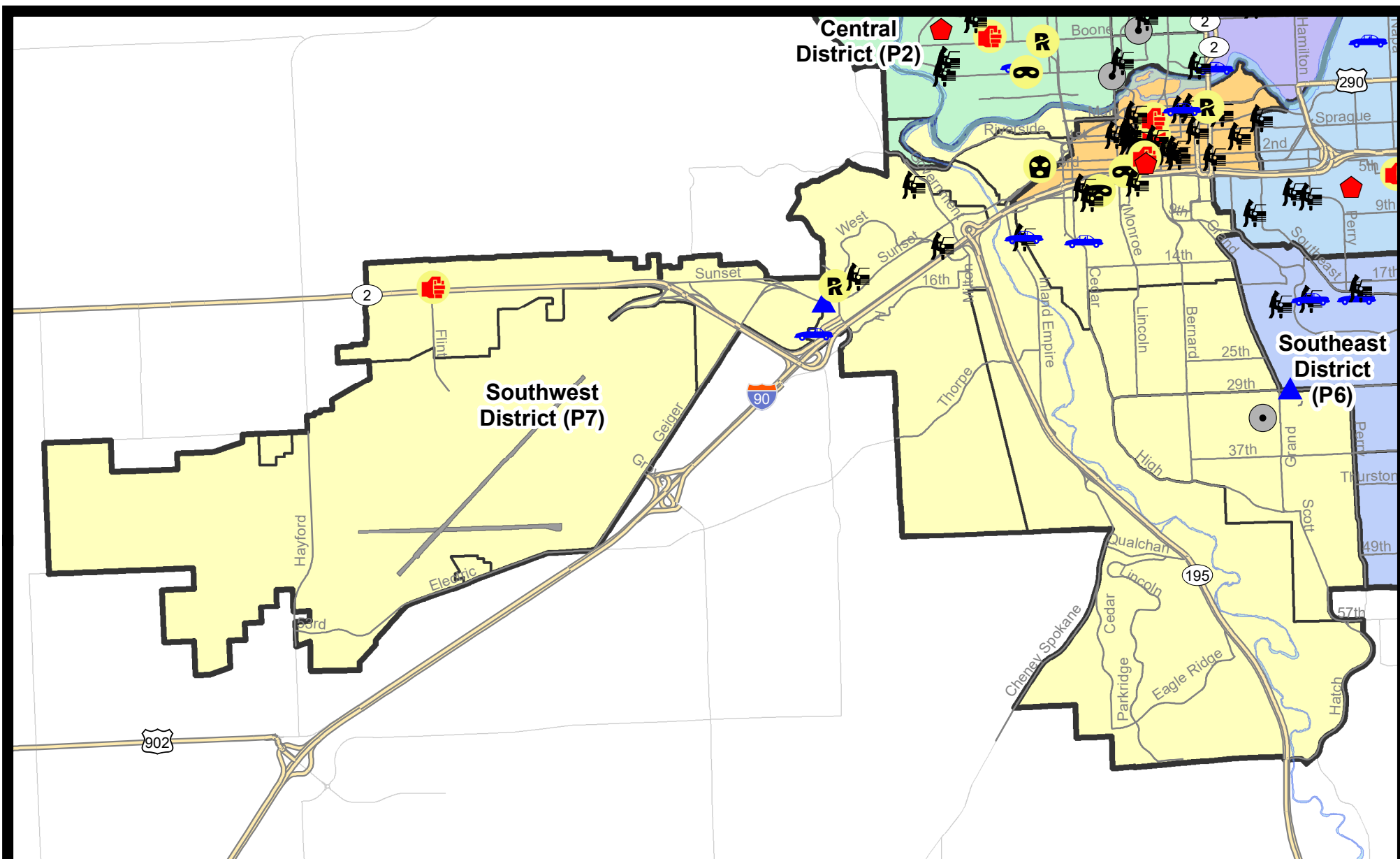
NIBRS Categories (Part 1 Selected)		7 Day Comparison			28 Day Comparison			YTD Comparison		
		Current	Prior	Percent	Current	Prior	Percent	Current	Prior	Percent
Violent	Criminal Homicide	0	0		0	0		0	0	
	Rape	0	1	-100.00%	2	0		2	4	-50.00%
	Robbery - Commercial	1	1	0.00%	2	0		2	0	
	Robbery - Person	0	1	-100.00%	1	3	-66.67%	2	1	100.00%
	Aggravated Assault - Non DV	0	1	-100.00%	5	2	150.00%	6	6	0.00%
	Aggravated Assault - DV	0	0		0	0		0	2	-100.00%
Violent Total:		1	4	-75.00%	10	5	100.00%	12	13	-7.69%
Property	Burglary - Residential	1	0		3	8	-62.50%	4	10	-60.00%
	Burglary Garage	1	1	0.00%	3	2	50.00%	3	6	-50.00%
	Burglary Commercial	1	1	0.00%	5	3	66.67%	5	6	-16.67%
	Larceny	20	17	17.65%	98	78	25.64%	119	121	-1.65%
	Vehicle Theft	4	3	33.33%	16	6	166.67%	21	12	75.00%
	Arson	0	0		0	0		0	1	-100.00%
Property Total:		27	22	22.73%	125	97	28.87%	152	156	-2.56%
Preliminary Part 1 Crime Totals:		28	26	7.69%	135	102	32.35%	164	169	-2.96%
Current 7 Day Period:		1/30/2022 - 2/5/2022			Prior 7 Day Period:		1/23/2022 - 1/29/2022			
Current 28 Day Period:		1/9/2022 - 2/5/2022			Prior 28 Day Period:		12/12/2021 - 1/8/2022			
Current YTD Day Period:		1/1/2022 - 2/5/2022			Prior YTD Period:		1/1/2021 - 2/5/2021			

Prepared by SPD Crime Analysis Office - Monday, February 7, 2022

NOTE: SPD moved from UCR to the NIBRS reporting standard on 10/4/16 following the transition to a new RMS System. [Numbers on CompStat reports prior to this date should not be used as a comparison to those on this report.](#) Additional info on these reporting standards can be found on the FBI website: <https://ucr.fbi.gov/nibrs-overview>

This chart represents Preliminary counts of selected crime categories from Police Case Reports. Full statistical analysis to determine the confidence level of this data has not been performed. The % change columns on the preliminary counts differ from the percentage change on the NIBRS crime report, sometimes significantly. The CompStat report is designed for operational use and includes only selected NIBRS categories and coding less complex than full NIBRS rules. Official statistics for these and other NIBRS categories can be found on WASPC & FBI websites once available.

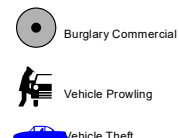
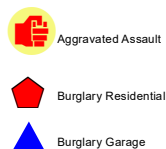





City of Spokane
Southwest District (P7)
Selected
Crime Types
2022-01-23 to 2022-01-29
 Prepared By:
 Crime Analysis Unit
 Spokane Police Department

Legend

NIBRS Events



Cases Represent LERMS Crime Codes
 Points may indicate multiple events
 Note: Veh Prowl is only Larceny category displayed



For Additional Information on Incidents
 pertaining to an Area, Trend, or Pattern
 Contact Information Analysis

0 0.2 0.4 0.6 0.8 1 1.2 1.4 1.6 Miles



THIS IS NOT A LEGAL DOCUMENT:
 The information shown on this map is compiled
 from various sources and is subject to constant
 revision. Information shown on this map should
 not be used to determine the location of facilities
 in relationship to property lines, section lines,
 streets, etc.



Sunday - Saturday

SE - Southwest District (P7)

1/30/2022 TO 2/5/2022



<u>A/C</u>	<u>Offense Statute</u>	<u>Address</u>	<u>Reported Date</u>	<u>Dist</u>
<u>SPD7BA</u>				
C	MAIL THEFT	1700 W RIVERSIDE AVE	1/30/2022	P5
C	MAIL THEFT	1700 W RIVERSIDE AVE	2/1/2022	P5
A	THEFT 3D FROM MOTOR VEHICLE	2100 W PACIFIC AVE	1/31/2022	P7
C	THEFT 3D FROM MOTOR VEHICLE	2000 W 1ST AVE	1/31/2022	
C	THEFT OF MOTOR VEHICLE	2100 W RIVERSIDE AVE	2/4/2022	P7
<u>SPD7CH</u>				
C	BURGLARY 2D COMMERCIAL	600 S STEVENS ST	1/31/2022	P7
C	MAIL THEFT	1100 S MADISON ST	1/31/2022	P5
C	THEFT 1D FROM MOTOR VEHICLE	700 W 5TH AVE	2/2/2022	P7
C	THEFT 2D FROM MOTOR VEHICLE	900 W 9TH AVE	1/30/2022	P7
C	THEFT 3D FROM MOTOR VEHICLE	900 S LINCOLN ST	2/2/2022	P7
A	THEFT 3D FROM MOTOR VEHICLE	600 S MCCLELLAN ST	2/2/2022	P7
C	THEFT 3D FROM MOTOR VEHICLE	1200 W 11TH AVE	2/2/2022	P7
C	THEFT 3D FROM MOTOR VEHICLE	1300 W 8TH AVE	2/3/2022	P7
C	THEFT 3D VEHICLE PARTS AND ACCESSORIES	1400 W 11TH AVE	1/30/2022	P7
C	THEFT OF MOTOR VEHICLE	W 7TH AVE / S LINCOLN ST	2/2/2022	P4
C	THEFT OF MOTOR VEHICLE	300 W 4TH AVE	2/3/2022	P7
<u>SPD7CS</u>				
C	BURGLARY 2D GARAGE	1100 E 29TH AVE	2/4/2022	P7
C	MAIL THEFT	0 W 34TH AVE	1/30/2022	P7
C	MAIL THEFT	3900 S TEKOA ST	2/2/2022	P5
C	RESIDENTIAL BURGLARY	1100 E 37TH AVE	1/30/2022	P6
C	ROBBERY 1D COMMERCIAL	800 E 29TH AVE	1/30/2022	P6
A	THEFT 3D ALL OTHER	1000 E 38TH AVE	1/31/2022	P7
C	THEFT 3D FROM MOTOR VEHICLE	700 E 37TH AVE	1/30/2022	P7
C	THEFT 3D FROM MOTOR VEHICLE	E 37TH AVE / S HATCH ST	1/30/2022	
<u>SPD7MC</u>				
C	THEFT OF MOTOR VEHICLE	1300 W 19TH AVE	2/5/2022	P7
<u>SPD7WH</u>				
C	THEFT 2D ALL OTHER	1600 S RUSTLE ST	2/3/2022	P7
<u>SPD7WP</u>				
C	THEFT 1D ALL OTHER	8200 W SUNSET HWY	2/4/2022	P7
C	THEFT 2D FROM MOTOR VEHICLE	7600 W SUNSET HWY	2/3/2022	P7

SPOKANE POLICE DEPARTMENT

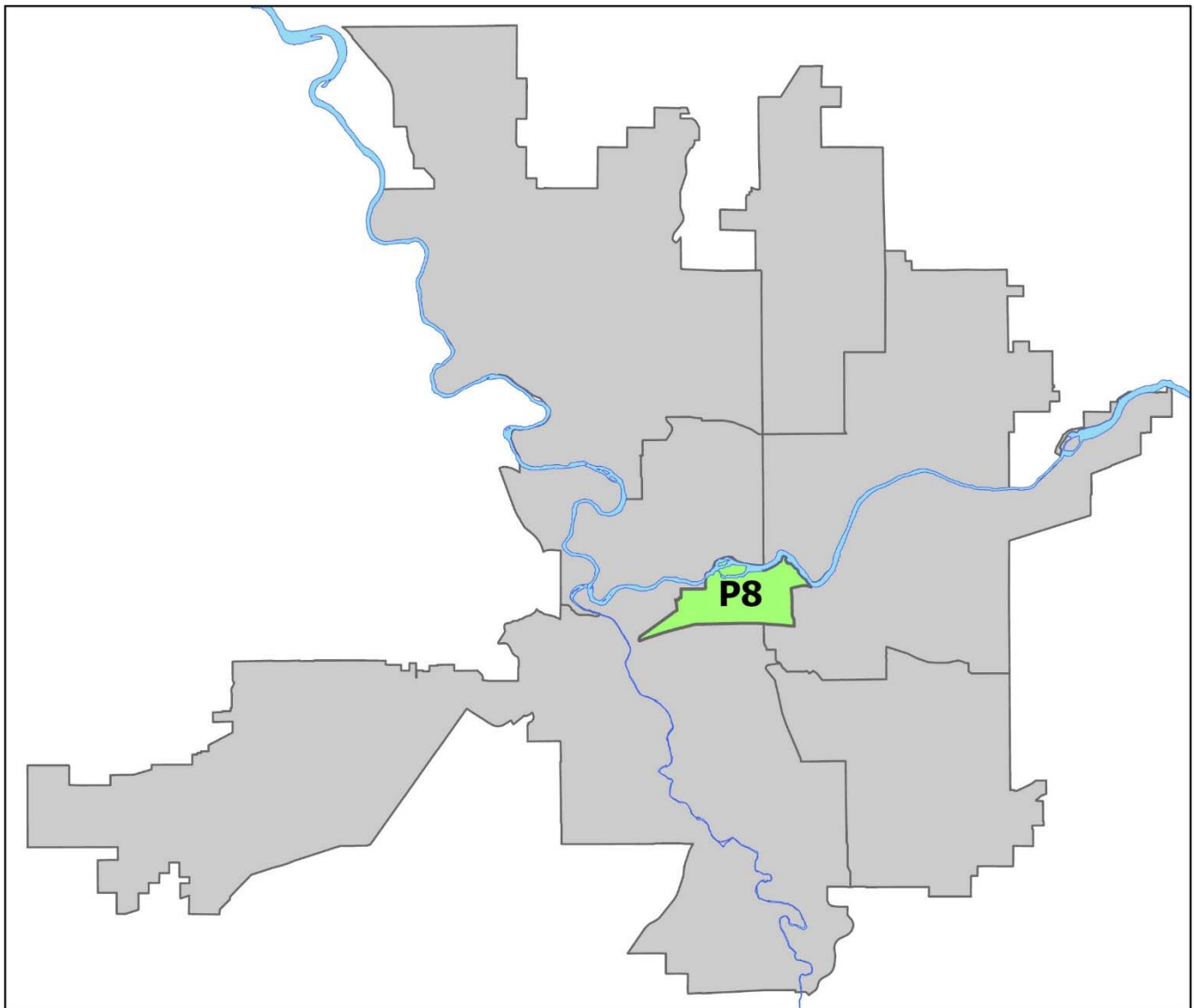
DOWNTOWN

Police Service Area



PSA Commander

Captain David Singley



POLICE SUMMARY - Ending: Saturday, February 5, 2022

DOWNTOWN PRECINCT (P8)



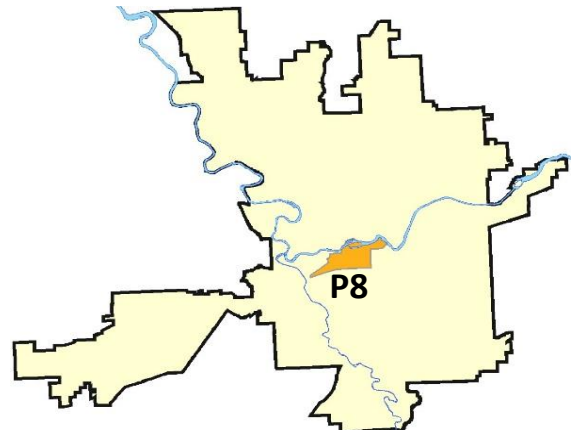
Preliminary IBR Counts

NIBRS Categories (Part 1 Selected)		7 Day Comparison			28 Day Comparison			YTD Comparison		
		Current	Prior	Percent	Current	Prior	Percent	Current	Prior	Percent
Violent	Criminal Homicide	0	0		0	0		0	0	
	Rape	2	1	100.00%	4	3	33.33%	7	3	133.33%
	Robbery - Commercial	0	0		1	1	0.00%	2	2	0.00%
	Robbery - Person	1	1	0.00%	3	1	200.00%	3	6	-50.00%
	Aggravated Assault - Non DV	2	1	100.00%	11	4	175.00%	11	7	57.14%
	Aggravated Assault - DV	0	2	-100.00%	3	0		3	2	50.00%
Violent Total:		5	5	0.00%	22	9	144.44%	26	20	30.00%
Property	Burglary - Residential	0	2	-100.00%	6	2	200.00%	6	3	100.00%
	Burglary Garage	0	0		0	0		0	1	-100.00%
	Burglary Commercial	2	0		3	10	-70.00%	6	15	-60.00%
	Larceny	24	34	-29.41%	123	86	43.02%	150	98	53.06%
	Vehicle Theft	2	1	100.00%	8	8	0.00%	12	6	100.00%
	Arson	0	0		0	0		0	1	-100.00%
Property Total:		28	37	-24.32%	140	106	32.08%	174	124	40.32%
Preliminary Part 1 Crime Totals:		33	42	-21.43%	162	115	40.87%	200	144	38.89%
Current 7 Day Period:		1/30/2022 - 2/5/2022			Prior 7 Day Period:		1/23/2022 - 1/29/2022			
Current 28 Day Period:		1/9/2022 - 2/5/2022			Prior 28 Day Period:		12/12/2021 - 1/8/2022			
Current YTD Day Period:		1/1/2022 - 2/5/2022			Prior YTD Period:		1/1/2021 - 2/5/2021			

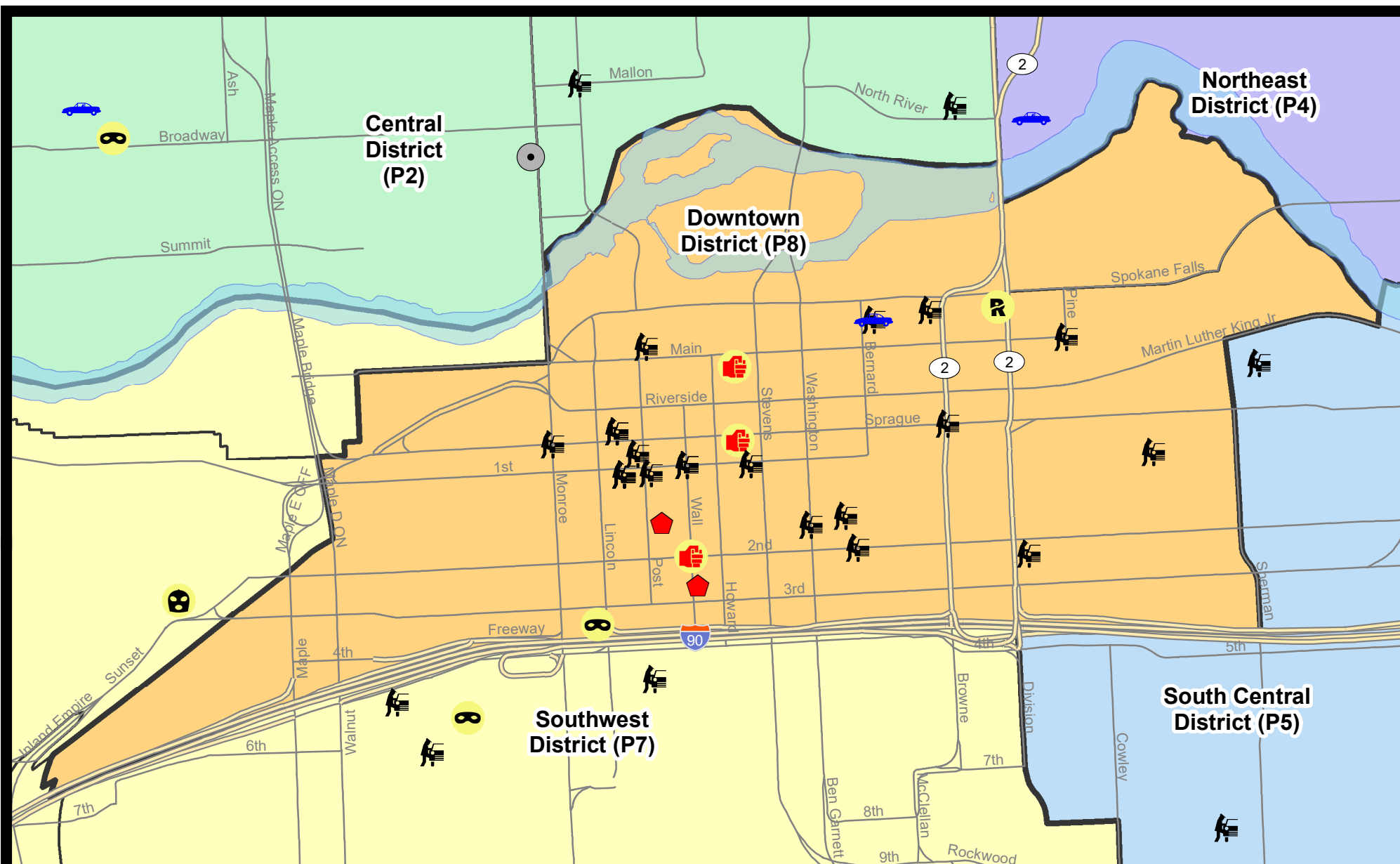
Prepared by SPD Crime Analysis Office - Monday, February 7, 2022

NOTE: SPD moved from UCR to the NIBRS reporting standard on 10/4/16 following the transition to a new RMS System. [Numbers on CompStat reports prior to this date should not be used as a comparison to those on this report.](#) Additional info on these reporting standards can be found on the FBI website: <https://ucr.fbi.gov/nibrs-overview>

This chart represents Preliminary counts of selected crime categories from Police Case Reports. Full statistical analysis to determine the confidence level of this data has not been performed. The % change columns on the preliminary counts differ from the percentage change on the NIBRS crime report, sometimes significantly. The CompStat report is designed for operational use and includes only selected NIBRS categories and coding less complex than full NIBRS rules. Official statistics for these and other NIBRS categories can be found on WASPC & FBI websites once available.



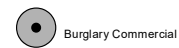
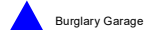
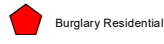
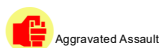
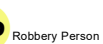
Note: On 2/10/21 a portion of the Police Block SPC5EC became part of the Downtown Precinct (SPD8EC); Consequently activity in P8 will appear higher if compared to printed CompStat reports prior to 2/10/21



City of Spokane
Downtown District (P8)
Selected
Crime Types
2022-01-23 to 2022-01-29
 Prepared By:
 Crime Analysis Unit
 Spokane Police Department

Legend

NIBRS Events



Cases Represent LERMS Crime Codes
 Points may indicate multiple events
 Note: Veh Prowl is only Larceny category displayed



For Additional Information on Incidents
 pertaining to an Area, Trend, or Pattern
 Contact Information Analysis

0 0.2 Miles



THIS IS NOT A LEGAL DOCUMENT:
 The information shown on this map is compiled
 from various sources and is subject to constant
 revision. Information shown on this map should
 not be used to determine the location of facilities
 in relationship to property lines, section lines,
 streets, etc.



Sunday - Saturday

SW - Downtown District (P8)

1/30/2022 TO 2/5/2022



<u>A/C</u>	<u>Offense Statute</u>	<u>Address</u>	<u>Reported Date</u>	<u>Dist</u>
C	RAPE 2D		2/5/2022	P8
<u>SPD8EC</u>				
C	RAPE 2D		1/31/2022	P8
C	THEFT 2D FROM MOTOR VEHICLE	200 S DIVISION ST	1/30/2022	
<u>SPD8RS</u>				
C	ASSAULT 1D	200 W 2ND AVE	2/4/2022	P8
C	ASSAULT 3D WEAPON OR NEGLIGENT INJURY	1100 W 2ND AVE	1/31/2022	P8
C	BURGLARY 2D COMMERCIAL	200 W RIVERSIDE AVE	1/31/2022	P8
C	BURGLARY 2D COMMERCIAL	100 S POST ST	2/1/2022	P8
C	IBR Purposes Only - Theft of Motor Vehicle Parts or Accessori	S MAPLE ST / W 3RD AVE	1/31/2022	P8
C	ROBBERY 1D PERSON	900 W 3RD AVE	2/2/2022	P8
C	THEFT 1D SHOPLIFTING	600 W MAIN AVE	1/31/2022	
C	THEFT 2D ALL OTHER	700 W 3RD AVE	1/31/2022	P8
C	THEFT 2D FROM MOTOR VEHICLE	100 W 3RD AVE	2/2/2022	P8
C	THEFT 2D FROM MOTOR VEHICLE	200 W 2ND AVE	2/3/2022	P8
C	THEFT 2D FROM MOTOR VEHICLE	W 2ND AVE / S BERNARD ST	1/30/2022	
C	THEFT 2D FROM MOTOR VEHICLE	S JEFFERSON ST / W 2ND AVE	2/1/2022	
C	THEFT 2D SHOPLIFTING	100 N WASHINGTON ST	2/1/2022	P8
C	THEFT 3D ALL OTHER	W RIVERSIDE AVE / N POST ST	1/31/2022	
C	THEFT 3D ALL OTHER	700 W RIVERSIDE AVE	2/1/2022	
C	THEFT 3D CITY SHOPLIFTING	100 N HOWARD ST	2/2/2022	P8
C	THEFT 3D FROM BUILDING	300 S ADAMS ST	1/31/2022	P8
C	THEFT 3D FROM BUILDING	100 S WASHINGTON ST	2/2/2022	P8
C	THEFT 3D FROM BUILDING	800 W MAIN AVE	1/31/2022	
C	THEFT 3D FROM MOTOR VEHICLE	W SPRAGUE AVE / N HOWARD ST	1/31/2022	P8
C	THEFT 3D FROM MOTOR VEHICLE	900 W 1ST AVE	2/2/2022	P8
C	THEFT 3D FROM MOTOR VEHICLE	800 W 1ST AVE	2/2/2022	P8
C	THEFT 3D FROM MOTOR VEHICLE	W 1ST AVE / S WALL ST	2/3/2022	P8
C	THEFT 3D FROM MOTOR VEHICLE	100 S HOWARD ST	2/3/2022	P8
C	THEFT 3D FROM MOTOR VEHICLE	300 N RIVERPOINT BLVD	2/1/2022	
C	THEFT 3D FROM MOTOR VEHICLE	W 2ND AVE / S MONROE ST	2/2/2022	
C	THEFT 3D SHOPLIFTING	1600 W 3RD AVE	2/2/2022	P8
C	THEFT OF A FIREARM FROM MOTOR VEHICLE	300 W SPOKANE FALLS BLVD	2/1/2022	P8
C	THEFT OF MOTOR VEHICLE	200 W SPOKANE FALLS BLVD	1/31/2022	P7
C	THEFT OF MOTOR VEHICLE	0 W 3RD AVE	2/1/2022	P8

POLICE SUMMARY - Ending: Saturday, February 5, 2022



Other Jurisdiction or Unk District

Preliminary IBR Counts

NIBRS Categories (Part 1 Selected)		7 Day Comparison			28 Day Comparison			YTD Comparison		
		Current	Prior	Percent	Current	Prior	Percent	Current	Prior	Percent
Violent	Criminal Homicide	0	0		0	0		0	0	
	Rape	0	0		0	1	-100.00%	1	0	
	Robbery - Commercial	0	0		0	0		0	0	
	Robbery - Person	0	0		0	0		0	0	
	Aggravated Assault - Non DV	0	0		0	0		0	0	
	Aggravated Assault - DV	0	0		0	1	-100.00%	1	0	
Violent Total:		0	0		0	2	-100.00%	2	0	
Property	Burglary - Residential	0	0		0	0		0	0	
	Burglary Garage	0	0		0	0		0	0	
	Burglary Commercial	0	0		0	0		0	0	
	Larceny	1	0		8	10	-20.00%	9	2	350.00%
	Vehicle Theft	0	0		0	0		0	3	-100.00%
	Arson	0	0		0	0		0	0	
Property Total:		1	0		8	10	-20.00%	9	5	80.00%
Preliminary Part 1 Crime Totals:		1	0		8	12	-33.33%	11	5	120.00%
Current 7 Day Period:		1/30/2022 - 2/5/2022			Prior 7 Day Period:		1/23/2022 - 1/29/2022			
Current 28 Day Period:		1/9/2022 - 2/5/2022			Prior 28 Day Period:		12/12/2021 - 1/8/2022			
Current YTD Day Period:		1/1/2022 - 2/5/2022			Prior YTD Period:		1/1/2021 - 2/5/2021			

Prepared by SPD Crime Analysis Office - Monday, February 7, 2022

NOTE: SPD moved from UCR to the NIBRS reporting standard on 10/4/16 following the transition to a new RMS System. [Numbers on CompStat reports prior to this date should not be used as a comparison to those on this report.](#) Additional info on these reporting standards can be found on the FBI website: <https://ucr.fbi.gov/nibrs-overview>

This chart represents Preliminary counts of selected crime categories from Police Case Reports. Full statistical analysis to determine the confidence level of this data has not been performed. The % change columns on the preliminary counts differ from the percentage change on the NIBRS crime report, sometimes significantly. The CompStat report is designed for operational use and includes only selected NIBRS categories and coding less complex than full NIBRS rules. Official statistics for these and other NIBRS categories can be found on WASPC & FBI websites once available.

Sunday - Saturday

1/30/2022 TO 2/5/2022

Other Jurisdiction/Unk District



A/C **Offense Statute**

Address

Reported Date

Dist

SC13

C THEFT 1D FROM MOTOR VEHICLE

700 W FRANCIS AVE

1/31/2022