

# SPOKANE POLICE DEPARTMENT

## PRELIMINARY CITYWIDE IBR CRIME REPORT



### Preliminary IBR Counts

CHIEF OF POLICE

Period Ending: Saturday, January 15, 2022

Craig Meidl

NIBRS Categories (Part 1 Selected)		7 Day Comparison			28 Day Comparison			YTD Comparison		
		Current	Prior	Percent	Current	Prior	Percent	Current	Prior	Percent
<b>Violent</b>	Criminal Homicide	0	0		0	2	-100.00%	0	0	
	Rape	2	6	-66.67%	14	12	16.67%	9	6	50.00%
	Robbery - Commercial	3	3	0.00%	10	14	-28.57%	6	2	200.00%
	Robbery - Person	3	1	200.00%	8	8	0.00%	4	6	-33.33%
	Aggravated Assault - Non DV	11	4	175.00%	25	34	-26.47%	15	12	25.00%
	Aggravated Assault - DV	4	6	-33.33%	24	28	-14.29%	13	14	-7.14%
<b>Violent Total:</b>		23	20	15.00%	81	98	-17.35%	47	40	17.50%
<b>Property</b>	Burglary - Residential	20	12	66.67%	59	58	1.72%	33	33	0.00%
	Burglary Garage	3	6	-50.00%	22	29	-24.14%	11	13	-15.38%
	Burglary Commercial	9	11	-18.18%	44	39	12.82%	21	18	16.67%
	Larceny	161	163	-1.23%	650	763	-14.81%	341	379	-10.03%
	Vehicle Theft	30	27	11.11%	105	113	-7.08%	63	45	40.00%
	Arson	2	0		5	6	-16.67%	2	2	0.00%
<b>Property Total:</b>		225	219	2.74%	885	1008	-12.20%	471	490	-3.88%
<b>Preliminary Part 1 Crime Totals:</b>		248	239	3.77%	966	1106	-12.66%	518	530	-2.26%

Current 7 Day Period: 1/9/2022 - 1/15/2022

Current 28 Day Period: 12/19/2021 - 1/15/2022

Current YTD Day Period: 1/1/2022 - 1/15/2022

Prior 7 Day Period: 1/2/2022 - 1/8/2022

Prior 28 Day Period: 11/21/2021 - 12/18/2021

Prior YTD Period: 1/1/2021 - 1/15/2021

Prepared by SPD Crime Analysis Office - Monday, January 17, 2022

**NOTE:** SPD moved from UCR to the NIBRS reporting standard on 10/4/16 following the transition to a new RMS System. [Numbers on CompStat reports prior to this date should not be used as a comparison to those on this report.](#) Additional info on these reporting standards can be found on the FBI website: <https://ucr.fbi.gov/nibrs-overview>

This chart represents Preliminary counts of selected crime categories from Police Case Reports. Full statistical analysis to determine the confidence level of this data has not been performed. The % change columns on the preliminary counts differ from the percentage change on the NIBRS crime report, sometimes significantly. The CompStat report is designed for operational use and includes only selected NIBRS categories and coding less complex than full NIBRS rules. Official statistics for these and other NIBRS categories can be found on WASPC & FBI websites once available.



# SPOKANE POLICE DEPARTMENT



## **NORTH** **Police Service Area**

### PSA Commander

**Captain Mark Griffiths**

**Northwest District (P1)**

**Central District (P2)**

**Neva-Wood District (P3)**

**Northeast District (P4)**



POLICE SUMMARY - Ending: Saturday, January 15, 2022

## ***NORTH PRECINCT (P1, P2, P3, and P4)***



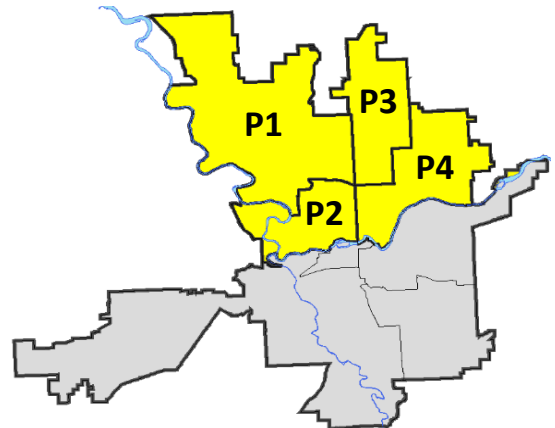
### Preliminary IBR Counts

NIBRS Categories (Part 1 Selected)		7 Day Comparison			28 Day Comparison			YTD Comparison		
		Current	Prior	Percent	Current	Prior	Percent	Current	Prior	Percent
Violent	Criminal Homicide	0	0		0	1	-100.00%	0	0	
	Rape	0	2	-100.00%	7	8	-12.50%	2	1	100.00%
	Robbery - Commercial	3	2	50.00%	9	12	-25.00%	5	0	
	Robbery - Person	2	0		3	4	-25.00%	2	3	-33.33%
	Aggravated Assault - Non DV	3	2	50.00%	12	24	-50.00%	5	6	-16.67%
	Aggravated Assault - DV	1	5	-80.00%	12	22	-45.45%	6	8	-25.00%
Violent Total:		9	11	-18.18%	43	71	-39.44%	20	18	11.11%
Property	Burglary - Residential	13	9	44.44%	40	33	21.21%	23	19	21.05%
	Burglary Garage	1	6	-83.33%	17	15	13.33%	8	8	0.00%
	Burglary Commercial	5	7	-28.57%	27	20	35.00%	13	10	30.00%
	Larceny	90	97	-7.22%	390	448	-12.95%	198	238	-16.81%
	Vehicle Theft	17	17	0.00%	72	78	-7.69%	38	30	26.67%
	Arson	1	0		3	1	200.00%	1	1	0.00%
Property Total:		127	136	-6.62%	549	595	-7.73%	281	306	-8.17%
Preliminary Part 1 Crime Totals:		136	147	-7.48%	592	666	-11.11%	301	324	-7.10%
Current 7 Day Period:		1/9/2022 - 1/15/2022			Prior 7 Day Period:		1/2/2022 - 1/8/2022			
Current 28 Day Period:		12/19/2021 - 1/15/2022			Prior 28 Day Period:		11/21/2021 - 12/18/2021			
Current YTD Day Period:		1/1/2022 - 1/15/2022			Prior YTD Period:		1/1/2021 - 1/15/2021			

Prepared by SPD Crime Analysis Office - Monday, January 17, 2022

**NOTE:** SPD moved from UCR to the NIBRS reporting standard on 10/4/16 following the transition to a new RMS System. [Numbers on CompStat reports prior to this date should not be used as a comparison to those on this report.](#) Additional info on these reporting standards can be found on the FBI website: <https://ucr.fbi.gov/nibrs-overview>

This chart represents Preliminary counts of selected crime categories from Police Case Reports. Full statistical analysis to determine the confidence level of this data has not been performed. The % change columns on the preliminary counts differ from the percentage change on the NIBRS crime report, sometimes significantly. The CompStat report is designed for operational use and includes only selected NIBRS categories and coding less complex than full NIBRS rules. Official statistics for these and other NIBRS categories can be found on WASPC & FBI websites once available.



POLICE SUMMARY - Ending: Saturday, January 15, 2022



## NW - Northwest District (P1)

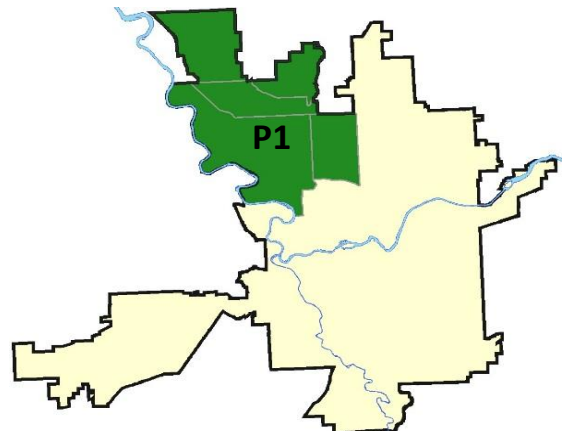
### Preliminary IBR Counts

NIBRS Categories (Part 1 Selected)		7 Day Comparison			28 Day Comparison			YTD Comparison		
		Current	Prior	Percent	Current	Prior	Percent	Current	Prior	Percent
<b>Violent</b>	Criminal Homicide	0	0		0	0		0	0	
	Rape	0	0		0	3	-100.00%	0	0	
	Robbery - Commercial	1	1	0.00%	4	0		2	0	
	Robbery - Person	0	0		1	0		0	0	
	Aggravated Assault - Non DV	0	1	-100.00%	1	4	-75.00%	1	0	
	Aggravated Assault - DV	0	1	-100.00%	5	2	150.00%	1	0	
<b>Violent Total:</b>		1	3	-66.67%	11	9	22.22%	4	0	
<b>Property</b>	Burglary - Residential	1	2	-50.00%	5	7	-28.57%	4	2	100.00%
	Burglary Garage	0	3	-100.00%	9	5	80.00%	3	3	0.00%
	Burglary Commercial	0	1	-100.00%	1	3	-66.67%	1	1	0.00%
	Larceny	11	13	-15.38%	61	89	-31.46%	26	39	-33.33%
	Vehicle Theft	6	3	100.00%	17	12	41.67%	10	7	42.86%
	Arson	0	0		0	1	-100.00%	0	1	-100.00%
<b>Property Total:</b>		18	22	-18.18%	93	117	-20.51%	44	53	-16.98%
<b>Preliminary Part 1 Crime Totals:</b>		19	25	-24.00%	104	126	-17.46%	48	53	-9.43%
<b>Current 7 Day Period:</b>		1/9/2022 - 1/15/2022			<b>Prior 7 Day Period:</b>		1/2/2022 - 1/8/2022			
<b>Current 28 Day Period:</b>		12/19/2021 - 1/15/2022			<b>Prior 28 Day Period:</b>		11/21/2021 - 12/18/2021			
<b>Current YTD Day Period:</b>		1/1/2022 - 1/15/2022			<b>Prior YTD Period:</b>		1/1/2021 - 1/15/2021			

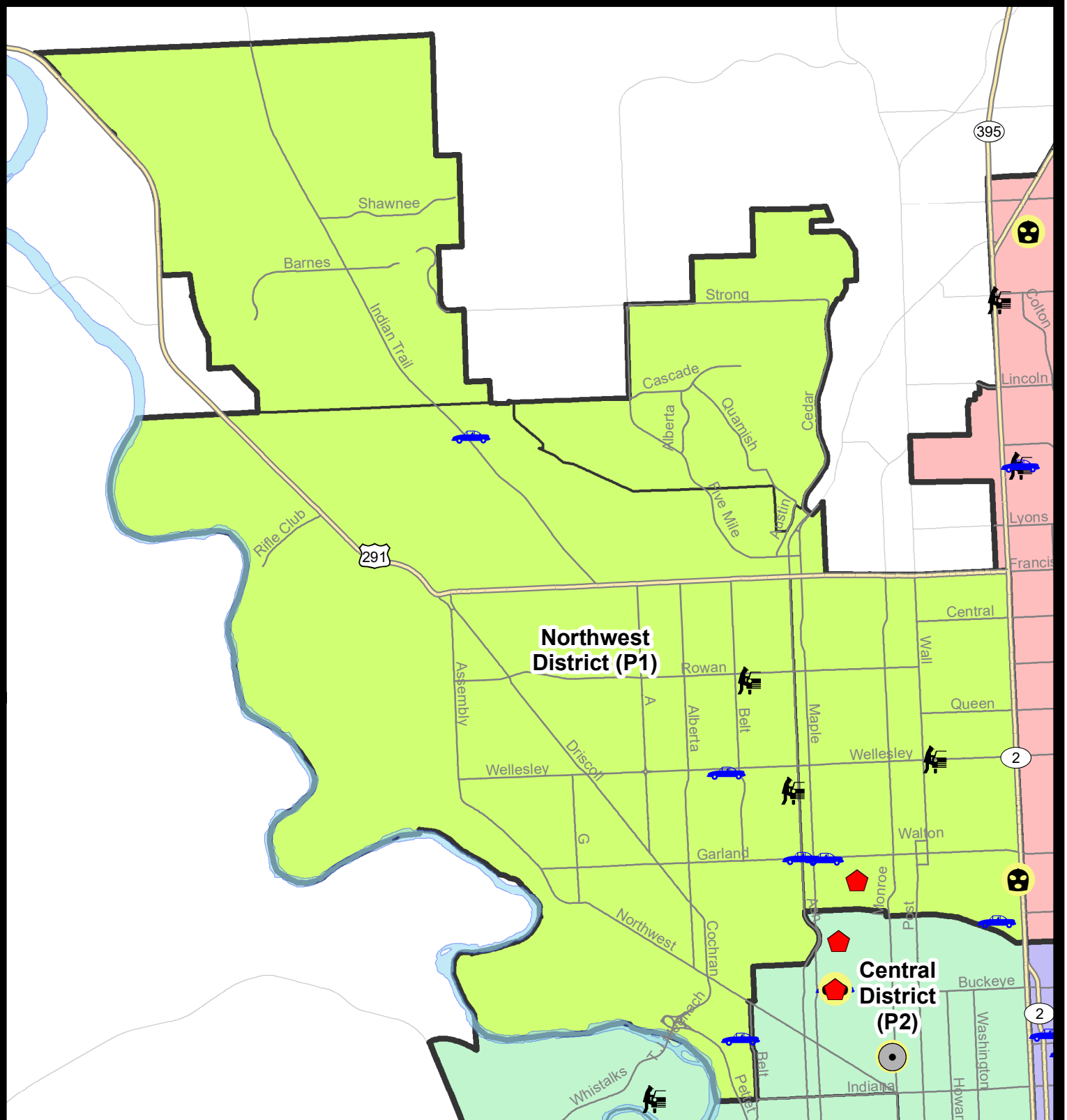
Prepared by SPD Crime Analysis Office - Monday, January 17, 2022

**NOTE:** SPD moved from UCR to the NIBRS reporting standard on 10/4/16 following the transition to a new RMS System. [Numbers on CompStat reports prior to this date should not be used as a comparison to those on this report.](#) Additional info on these reporting standards can be found on the FBI website: <https://ucr.fbi.gov/nibrs-overview>

This chart represents Preliminary counts of selected crime categories from Police Case Reports. Full statistical analysis to determine the confidence level of this data has not been performed. The % change columns on the preliminary counts differ from the percentage change on the NIBRS crime report, sometimes significantly. The CompStat report is designed for operational use and includes only selected NIBRS categories and coding less complex than full NIBRS rules. Official statistics for these and other NIBRS categories can be found on WASPC & FBI websites once available.







**City of Spokane**  
**Northwest District (P1)**  
**Selected**  
**Crime Codes**  
**2022-01-09 to 2022-01-15**  
 Prepared By:  
 Crime Analysis Unit  
 Spokane Police Department

**Legend**

**NIBRS Events**



Criminal Homicide



Rape



Robbery Commercial



Robbery Person



Aggravated Assault



Burglary Residential



Burglary Garage



Burglary Commercial



Vehicle Prowling



Vehicle Theft



Arson



Cases Represent LERMS Crime Codes  
 Points may indicate multiple events  
 Note: Veh Prowl is only Larceny displayed

For Additional Information on  
 Incidents pertaining to an  
 Area, Trend, or Pattern  
 Contact Information Analysis

0 0.25 0.5 1 Miles



THIS IS NOT A LEGAL DOCUMENT.  
 The information shown on this map is compiled  
 from various sources and is subject to constant  
 revision. Information shown on this map should  
 not be used to determine the location of facilities  
 in relationship to property lines, section lines,  
 streets, etc.

Sunday - Saturday

NW - Northwest District (P1)

1/9/2022 TO 1/15/2022



<u>A/C</u>	<u>Offense Statute</u>	<u>Address</u>	<u>Reported Date</u>	<u>Dist</u>
<b><u>SPA1BS</u></b>				
C	THEFT 2D FROM BUILDING	6800 N CAMBRIDGE LN	1/11/2022	P1
C	THEFT 3D FROM BUILDING	2800 W FRANCIS AVE	1/10/2022	P1
C	THEFT OF MOTOR VEHICLE	4000 W KATHLEEN AVE	1/10/2022	P1
<b><u>SPA1NH</u></b>				
C	MAIL THEFT	4100 N WALNUT ST	1/10/2022	P1
C	MAIL THEFT	4800 N WASHINGTON ST	1/9/2022	P1
C	RESIDENTIAL BURGLARY	1200 W KIERNAN AVE	1/9/2022	P1
C	ROBBERY 2D COMMERCIAL	3600 N DIVISION ST	1/10/2022	P2
C	THEFT 2D FROM MOTOR VEHICLE	N HOWARD ST / W WELLESLEY AVE	1/9/2022	P1
C	THEFT 3D ALL OTHER	100 W GRAY CT	1/15/2022	P1
C	THEFT OF MOTOR VEHICLE	3800 N WALNUT ST	1/10/2022	P2
C	THEFT OF MOTOR VEHICLE	N ASH ST / W GARLAND AVE	1/10/2022	P1
C	THEFT OF MOTOR VEHICLE	100 W GRAY CT	1/15/2022	P1
<b><u>SPA1NW</u></b>				
C	THEFT 2D FROM MOTOR VEHICLE	4300 N ASH ST	1/11/2022	
C	THEFT 2D SHOPLIFTING	2500 W WELLESLEY AVE	1/11/2022	
C	THEFT 2D SHOPLIFTING	2500 W WELLESLEY AVE	1/13/2022	
C	THEFT 3D FROM BUILDING	2100 W BUCKEYE AVE	1/13/2022	
C	THEFT 3D FROM MOTOR VEHICLE	5400 N ELGIN ST	1/11/2022	P1
C	THEFT OF MOTOR VEHICLE	2200 W WELLESLEY AVE	1/10/2022	P1
C	THEFT OF MOTOR VEHICLE	2100 W CARLISLE AVE	1/14/2022	P1

POLICE SUMMARY - Ending: Saturday, January 15, 2022



## NW - North Central District (P2)

### Preliminary IBR Counts

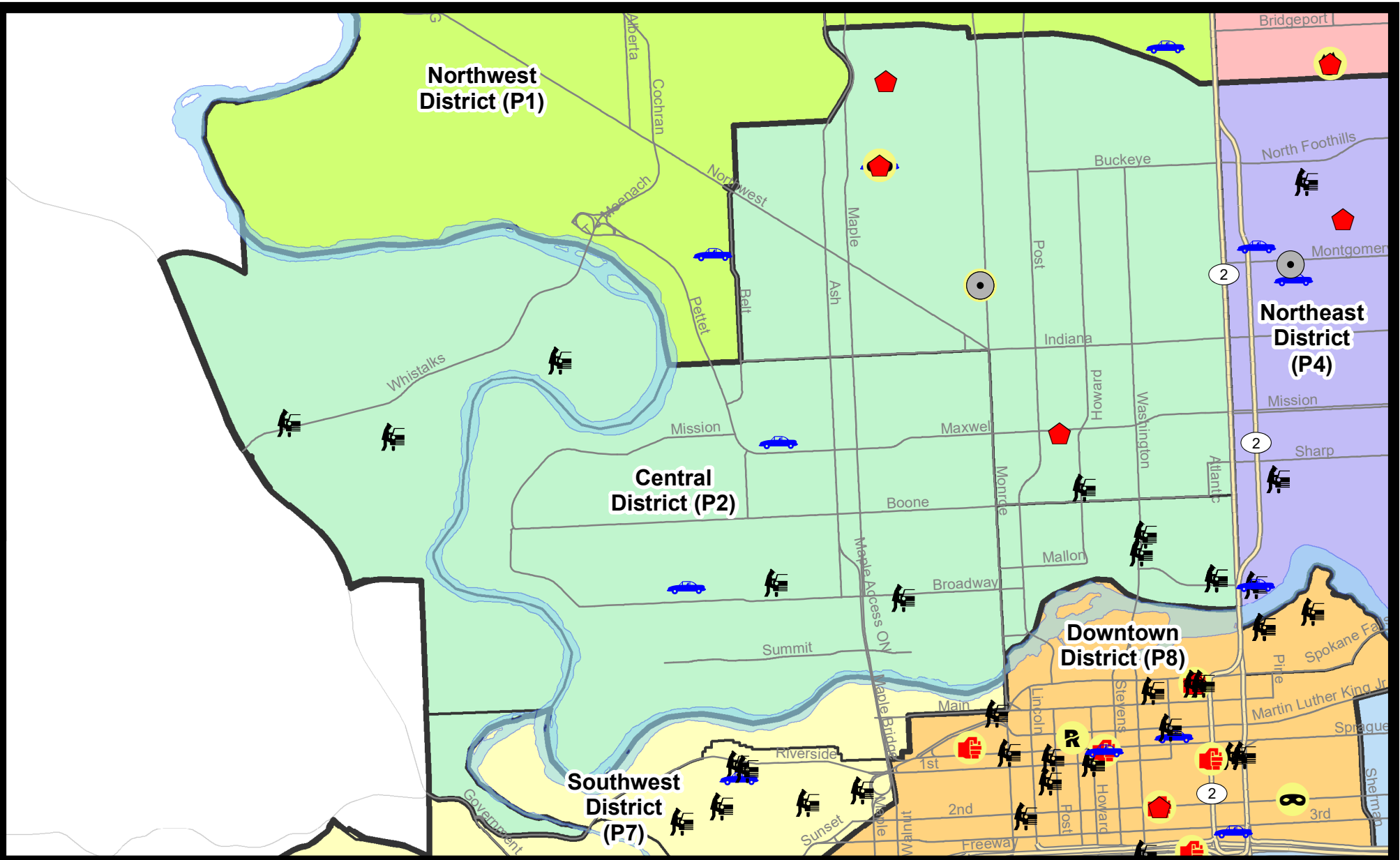
NIBRS Categories (Part 1 Selected)		7 Day Comparison			28 Day Comparison			YTD Comparison		
		Current	Prior	Percent	Current	Prior	Percent	Current	Prior	Percent
Violent	Criminal Homicide	0	0		0	1	-100.00%	0	0	
	Rape	0	0		1	1	0.00%	0	0	
	Robbery - Commercial	0	0		0	1	-100.00%	0	0	
	Robbery - Person	1	0		1	0		1	1	0.00%
	Aggravated Assault - Non DV	2	0		3	7	-57.14%	2	2	0.00%
	Aggravated Assault - DV	0	1	-100.00%	1	6	-83.33%	1	1	0.00%
Violent Total:		3	1	200.00%	6	16	-62.50%	4	4	0.00%
Property	Burglary - Residential	3	1	200.00%	10	4	150.00%	4	8	-50.00%
	Burglary Garage	0	2	-100.00%	2	1	100.00%	2	2	0.00%
	Burglary Commercial	2	2	0.00%	6	3	100.00%	4	0	
	Larceny	18	11	63.64%	58	67	-13.43%	31	55	-43.64%
	Vehicle Theft	3	3	0.00%	15	10	50.00%	6	8	-25.00%
	Arson	0	0		1	0		0	0	
Property Total:		26	19	36.84%	92	85	8.24%	47	73	-35.62%
Preliminary Part 1 Crime Totals:		29	20	45.00%	98	101	-2.97%	51	77	-33.77%
Current 7 Day Period:		1/9/2022 - 1/15/2022			Prior 7 Day Period:		1/2/2022 - 1/8/2022			
Current 28 Day Period:		12/19/2021 - 1/15/2022			Prior 28 Day Period:		11/21/2021 - 12/18/2021			
Current YTD Day Period:		1/1/2022 - 1/15/2022			Prior YTD Period:		1/1/2021 - 1/15/2021			

Prepared by SPD Crime Analysis Office - Monday, January 17, 2022

**NOTE:** SPD moved from UCR to the NIBRS reporting standard on 10/4/16 following the transition to a new RMS System. [Numbers on CompStat reports prior to this date should not be used as a comparison to those on this report.](#) Additional info on these reporting standards can be found on the FBI website: <https://ucr.fbi.gov/nibrs-overview>

This chart represents Preliminary counts of selected crime categories from Police Case Reports. Full statistical analysis to determine the confidence level of this data has not been performed. The % change columns on the preliminary counts differ from the percentage change on the NIBRS crime report, sometimes significantly. The CompStat report is designed for operational use and includes only selected NIBRS categories and coding less complex than full NIBRS rules. Official statistics for these and other NIBRS categories can be found on WASPC & FBI websites once available.





**City of Spokane**  
**Central District (P2)**  
**Selected**  
**Crime Types**  
**2022-01-09 to 2022-01-15**  
 Prepared By:  
 Crime Analysis Unit  
 Spokane Police Department

**Legend**


**NIBRS Events**

- |                   |                    |                      |                     |
|-------------------|--------------------|----------------------|---------------------|
| Criminal Homicide | Robbery Commercial | Aggravated Assault   | Burglary Commercial |
| Rape              | Robbery Person     | Burglary Residential | Vehicle Prowling    |
|                   |                    | Burglary Garage      | Vehicle Theft       |
|                   |                    |                      | Arson               |

Cases Represent LERMS Crime Codes  
 Points may indicate multiple events  
 Note: Veh Prowl is only Larceny category displayed



For Additional Information on Incidents  
 pertaining to an Area, Trend, or Pattern  
 Contact Information Analysis



**THIS IS NOT A LEGAL DOCUMENT:**  
 The information shown on this map is compiled  
 from various sources and is subject to constant  
 revision. Information shown on this map should  
 not be used to determine the location of facilities  
 in relationship to property lines, section lines,  
 streets, etc.

Sunday - Saturday

NW - Central District (P2)

1/9/2022 TO 1/15/2022



<u>A/C</u>	<u>Offense Statute</u>	<u>Address</u>	<u>Reported Date</u>	<u>Dist</u>
<b><u>SPA2EG</u></b>				
C	ASSAULT 2D	1400 W GRACE AVE	1/10/2022	P1
C	ASSAULT 3D WEAPON OR NEGLIGENT INJURY	1000 W MANSFIELD AVE	1/11/2022	P1
C	BURGLARY 1D COMMERCIAL	1000 W MANSFIELD AVE	1/11/2022	P1
C	BURGLARY 1D FROM RESIDENCE	1400 W GRACE AVE	1/10/2022	P1
C	BURGLARY 2D COMMERCIAL	1000 W MANSFIELD AVE	1/12/2022	P4
A	RESIDENTIAL BURGLARY	1400 W DALTON AVE	1/12/2022	P1
C	RESIDENTIAL BURGLARY	1400 N WALL ST	1/13/2022	P2
C	ROBBERY 1D PERSON	1400 W GRACE AVE	1/10/2022	P1
C	THEFT 2D SHOPLIFTING	1600 W NORTHWEST BLVD	1/13/2022	
C	THEFT 3D ALL OTHER	2600 N WASHINGTON ST	1/10/2022	P2
C	THEFT 3D ALL OTHER	1700 W CHELAN AVE	1/14/2022	
C	THEFT 3D FROM BUILDING	1400 N WALL ST	1/13/2022	P2
C	THEFT 3D FROM MOTOR VEHICLE	1200 N HOWARD ST	1/15/2022	P2
C	THEFT 3D SHOPLIFTING	300 W INDIANA AVE	1/12/2022	
C	THEFT OF MOTOR VEHICLE	1400 W GRACE AVE	1/10/2022	P1
<b><u>SPA2RS</u></b>				
C	THEFT 2D FROM MOTOR VEHICLE	900 N WASHINGTON ST	1/12/2022	P2
C	THEFT 2D FROM MOTOR VEHICLE	800 N DIVISION ST	1/10/2022	P2
C	THEFT 2D FROM MOTOR VEHICLE	800 N DIVISION ST	1/10/2022	
C	THEFT 3D FROM MOTOR VEHICLE	900 N WASHINGTON ST	1/15/2022	
C	THEFT 3D SHOPLIFTING	900 N DIVISION ST	1/15/2022	P2
<b><u>SPA2WC</u></b>				
C	THEFT 2D FROM MOTOR VEHICLE	1400 W BROADWAY AVE	1/9/2022	P2
C	THEFT 2D FROM MOTOR VEHICLE	1900 W MALLON AVE	1/13/2022	
C	THEFT 3D VEHICLE PARTS AND ACCESSORIES	1300 N ASH ST	1/12/2022	
C	THEFT OF MOTOR VEHICLE	1500 N ELM ST	1/9/2022	P1
C	THEFT OF MOTOR VEHICLE	2300 W MALLON AVE	1/10/2022	P1
<b><u>SPA2WH</u></b>				
C	THEFT 3D FROM BUILDING	2800 W ELLIOTT DR	1/12/2022	P2
C	THEFT 3D FROM MOTOR VEHICLE	4100 W WHISTALKS WAY	1/9/2022	
C	THEFT 3D FROM MOTOR VEHICLE	1600 N SAND BROOK ST	1/12/2022	
C	THEFT 3D FROM MOTOR VEHICLE	1900 N HOLY NAMES CT	1/13/2022	

POLICE SUMMARY - Ending: Saturday, January 15, 2022



## NE - Neva-Wood District (P3)

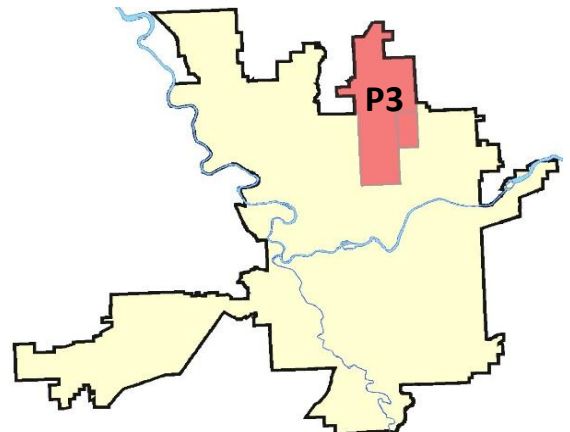
### Preliminary IBR Counts

NIBRS Categories (Part 1 Selected)		7 Day Comparison			28 Day Comparison			YTD Comparison		
		Current	Prior	Percent	Current	Prior	Percent	Current	Prior	Percent
<b>Violent</b>	Criminal Homicide	0	0		0	0		0	0	
	Rape	0	1	-100.00%	4	1	300.00%	1	1	0.00%
	Robbery - Commercial	2	1	100.00%	5	7	-28.57%	3	0	
	Robbery - Person	1	0		1	2	-50.00%	1	1	0.00%
	Aggravated Assault - Non DV	0	1	-100.00%	2	8	-75.00%	1	2	-50.00%
	Aggravated Assault - DV	1	1	0.00%	3	5	-40.00%	2	3	-33.33%
<b>Violent Total:</b>		4	4	0.00%	15	23	-34.78%	8	7	14.29%
<b>Property</b>	Burglary - Residential	4	2	100.00%	11	7	57.14%	6	5	20.00%
	Burglary Garage	1	1	0.00%	3	4	-25.00%	2	3	-33.33%
	Burglary Commercial	0	1	-100.00%	6	9	-33.33%	1	6	-83.33%
	Larceny	45	51	-11.76%	199	199	0.00%	99	86	15.12%
	Vehicle Theft	2	6	-66.67%	16	32	-50.00%	9	6	50.00%
	Arson	1	0		1	0		1	0	
<b>Property Total:</b>		53	61	-13.11%	236	251	-5.98%	118	106	11.32%
<b>Preliminary Part 1 Crime Totals:</b>		57	65	-12.31%	251	274	-8.39%	126	113	11.50%
<b>Current 7 Day Period:</b>		1/9/2022 - 1/15/2022			<b>Prior 7 Day Period:</b>		1/2/2022 - 1/8/2022			
<b>Current 28 Day Period:</b>		12/19/2021 - 1/15/2022			<b>Prior 28 Day Period:</b>		11/21/2021 - 12/18/2021			
<b>Current YTD Day Period:</b>		1/1/2022 - 1/15/2022			<b>Prior YTD Period:</b>		1/1/2021 - 1/15/2021			

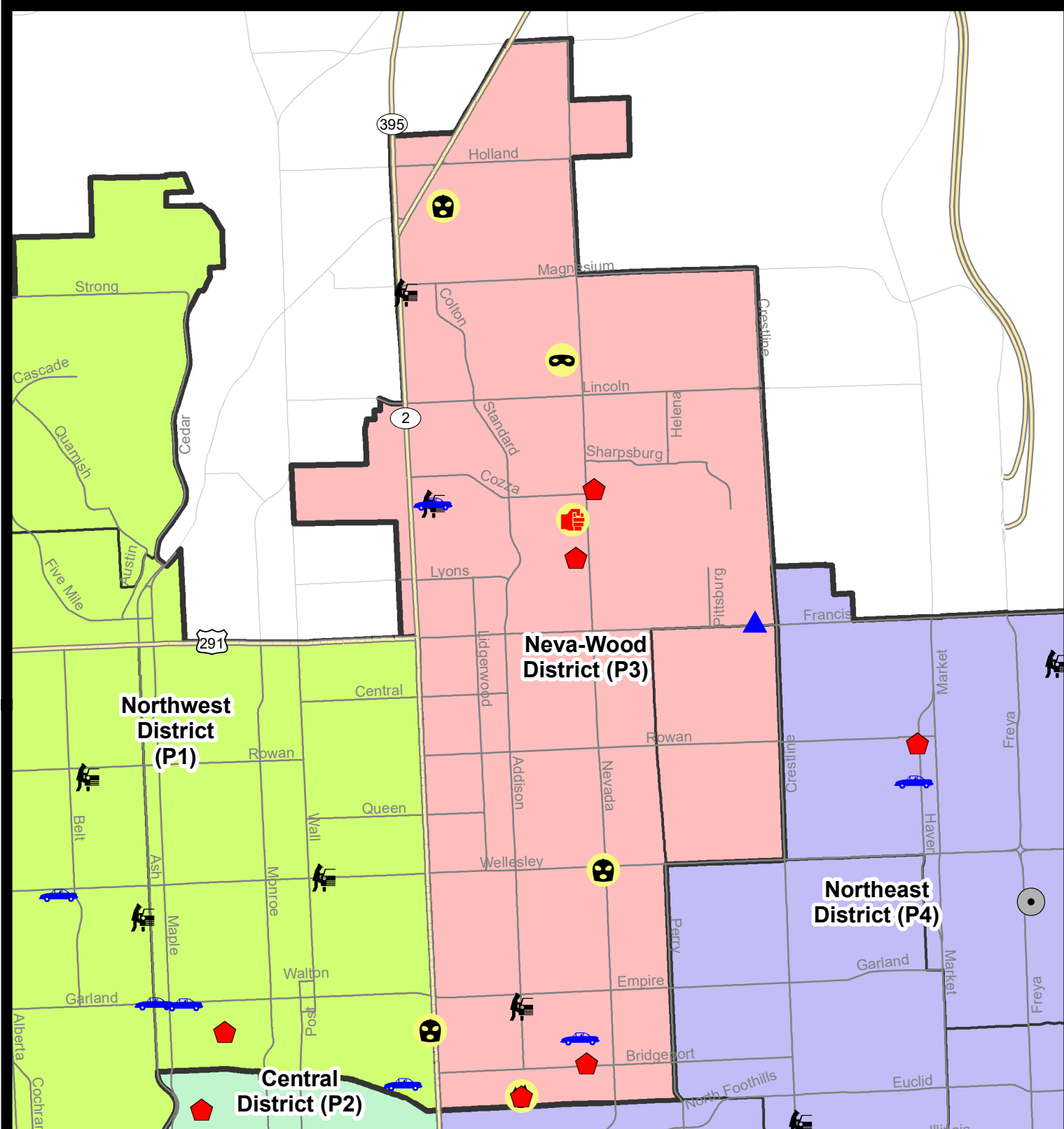
Prepared by SPD Crime Analysis Office - Monday, January 17, 2022

**NOTE:** SPD moved from UCR to the NIBRS reporting standard on 10/4/16 following the transition to a new RMS System. [Numbers on CompStat reports prior to this date should not be used as a comparison to those on this report.](#) Additional info on these reporting standards can be found on the FBI website: <https://ucr.fbi.gov/nibrs-overview>

This chart represents Preliminary counts of selected crime categories from Police Case Reports. Full statistical analysis to determine the confidence level of this data has not been performed. The % change columns on the preliminary counts differ from the percentage change on the NIBRS crime report, sometimes significantly. The CompStat report is designed for operational use and includes only selected NIBRS categories and coding less complex than full NIBRS rules. Official statistics for these and other NIBRS categories can be found on WASPC & FBI websites once available.







**City of Spokane**  
**Neva-Wood District (P3)**  
**Selected Crime Codes**  
**2022-01-09 to 2022-01-15**  
 Prepared By:  
 Crime Analysis Unit  
 Spokane Police Department

**Legend**

**NIBRS Events**



Criminal Homicide



Rape



Robbery Commercial



Robbery Person



Aggravated Assault



Burglary Residential



Burglary Garage



Burglary Commercial



Vehicle Prowling



Vehicle Theft



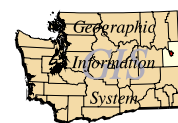
Arson



Cases Represent LERMS Crime Codes  
 Points may indicate multiple events  
 Note: Veh Prowl is only Larceny displayed

For Additional Information on  
 Incidents pertaining to an  
 Area, Trend, or Pattern  
 Contact Information Analysis

0 0.2 0.4 0.8 Miles



**THIS IS NOT A LEGAL DOCUMENT:**  
 The information shown on this map is compiled  
 from various sources and is subject to constant  
 revision. Information shown on this map should  
 not be used to determine the location of facilities  
 in relationship to property lines, section lines,  
 streets, etc.

Sunday - Saturday

1/9/2022 TO 1/15/2022

NE - Neva-Wood District (P3)



<b>A/C</b>	<b>Offense Statute</b>	<b>Address</b>	<b>Reported Date</b>	<b>Dist</b>
<b><u>SPB3NL</u></b>				
A	ARSON 1D	400 E DALTON AVE	1/10/2022	P4
C	BURGLARY 1D FROM RESIDENCE	800 E BRIDGEPORT AVE	1/12/2022	P4
C	BURGLARY 2D GARAGE	1900 E FRANCIS AVE	1/10/2022	P3
C	HARASSMENT FELONY WEAPON INVOLVED	900 E SITKA AVE	1/12/2022	P4
C	RESIDENTIAL BURGLARY	400 E DALTON AVE	1/10/2022	P4
C	RESIDENTIAL BURGLARY	1000 E COZZA DR	1/10/2022	P4
C	RESIDENTIAL BURGLARY	900 E BEACON AVE	1/15/2022	P4
C	ROBBERY 1D COMMERCIAL	9100 N NEWPORT HWY	1/10/2022	P3
C	ROBBERY 1D COMMERCIAL	4600 N NEVADA ST	1/12/2022	P3
C	ROBBERY 1D PERSON	800 E SIERRA AVE	1/12/2022	P4
C	THEFT 1D FROM BUILDING	9400 N DIVISION ST	1/11/2022	P3
C	THEFT 2D ALL OTHER	9400 N DIVISION ST	1/9/2022	P3
C	THEFT 2D ALL OTHER	9700 N MORTON CT	1/10/2022	P3
C	THEFT 2D ALL OTHER	9200 N COLTON ST	1/11/2022	
C	THEFT 2D ALL OTHER	4700 N DIVISION ST	1/15/2022	
C	THEFT 2D FROM BUILDING	9200 N COLTON ST	1/10/2022	P3
C	THEFT 2D FROM BUILDING	400 E WABASH AVE	1/11/2022	P3
C	THEFT 2D FROM BUILDING	6000 N LIDGERWOOD ST	1/15/2022	
C	THEFT 2D FROM MOTOR VEHICLE	E PROVIDENCE AVE / N ADDISON ST	1/15/2022	P3
C	THEFT 2D SHOPLIFTING	4700 N DIVISION ST	1/13/2022	
C	THEFT 2D SHOPLIFTING	4700 N DIVISION ST	1/15/2022	
C	THEFT 2D VEHICLE PARTS AND ACCESSORIES	0 E PINE RIDGE CT	1/14/2022	P3
C	THEFT 3D CITY FROM BUILDING	0 E EMPIRE AVE	1/10/2022	P3
C	THEFT 3D CITY SHOPLIFTING	5800 N DIVISION ST	1/10/2022	P2
C	THEFT 3D CITY SHOPLIFTING	7700 N DIVISION ST	1/13/2022	P2
C	THEFT 3D SHOPLIFTING	5600 N DIVISION ST	1/9/2022	P3
C	THEFT 3D SHOPLIFTING	5500 N DIVISION ST	1/11/2022	P4
C	THEFT 3D SHOPLIFTING	4700 N DIVISION ST	1/11/2022	P3
C	THEFT 3D SHOPLIFTING	4700 N DIVISION ST	1/9/2022	
C	THEFT 3D SHOPLIFTING	9100 N NEWPORT HWY	1/9/2022	
C	THEFT 3D SHOPLIFTING	4700 N DIVISION ST	1/9/2022	
C	THEFT 3D SHOPLIFTING	9600 N NEWPORT HWY	1/9/2022	
C	THEFT 3D SHOPLIFTING	9100 N NEWPORT HWY	1/9/2022	
C	THEFT 3D SHOPLIFTING	6500 N NEVADA ST	1/10/2022	
C	THEFT 3D SHOPLIFTING	6500 N NEVADA ST	1/10/2022	
C	THEFT 3D SHOPLIFTING	9600 N NEWPORT HWY	1/10/2022	
C	THEFT 3D SHOPLIFTING	9600 N NEWPORT HWY	1/10/2022	
C	THEFT 3D SHOPLIFTING	4700 N DIVISION ST	1/11/2022	

For protection of victim privacy, the entire address on sexual assault crimes has been redacted.

<b>A/C</b>	<b>Offense Statute</b>	<b>Address</b>	<b>Reported Date</b>	<b>Dist</b>
C	THEFT 3D SHOPLIFTING	6600 N DIVISION ST	1/11/2022	
C	THEFT 3D SHOPLIFTING	9600 N NEWPORT HWY	1/11/2022	
C	THEFT 3D SHOPLIFTING	9600 N NEWPORT HWY	1/12/2022	
C	THEFT 3D SHOPLIFTING	5600 N DIVISION ST	1/13/2022	
C	THEFT 3D SHOPLIFTING	9500 N NEWPORT HWY	1/14/2022	
C	THEFT 3D SHOPLIFTING	9600 N NEWPORT HWY	1/15/2022	
C	THEFT 3D SHOPLIFTING	9600 N NEWPORT HWY	1/15/2022	
C	THEFT 3D SHOPLIFTING	9100 N NEWPORT HWY	1/15/2022	
C	THEFT 3D SHOPLIFTING	9600 N NEWPORT HWY	1/15/2022	
C	THEFT 3D VEHICLE PARTS AND ACCESSORIES	0 E COZZA DR	1/12/2022	P3
C	THEFT 3D VEHICLE PARTS AND ACCESSORIES	1100 E MAGNESIUM RD	1/13/2022	P3
C	THEFT 3D VEHICLE PARTS AND ACCESSORIES	0 E WEILE AVE	1/11/2022	P3
C	THEFT 3D VEHICLE PARTS AND ACCESSORIES	9200 N NEVADA ST	1/15/2022	P3
C	THEFT 3D VEHICLE PARTS AND ACCESSORIES	4800 N NEVADA ST	1/12/2022	
C	THEFT OF A FIREARM FROM MOTOR VEHICLE	0 E WEILE AVE	1/13/2022	P3
C	THEFT OF A FIREARM FROM MOTOR VEHICLE	0 E PINE RIDGE CT	1/14/2022	P3
C	THEFT OF MOTOR VEHICLE	700 E GLASS AVE	1/10/2022	P1
C	THEFT OF MOTOR VEHICLE	0 E WEILE AVE	1/12/2022	P2
<b><u>SPB3WH</u></b>				
C	THEFT 3D ALL OTHER	1500 E FRANCIS AVE	1/10/2022	

POLICE SUMMARY - Ending: Saturday, January 15, 2022



## NE - Northeast District (P4)

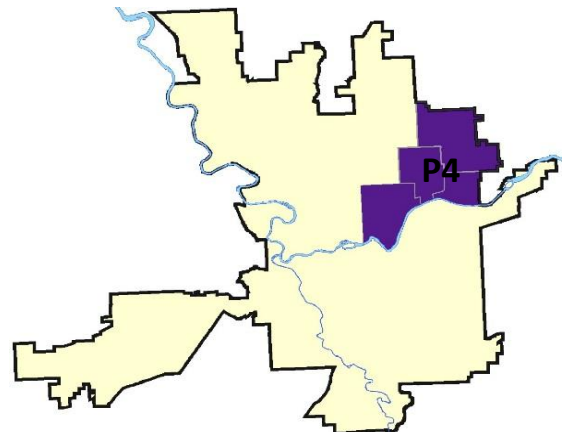
### Preliminary IBR Counts

NIBRS Categories (Part 1 Selected)		7 Day Comparison			28 Day Comparison			YTD Comparison		
		Current	Prior	Percent	Current	Prior	Percent	Current	Prior	Percent
<b>Violent</b>	Criminal Homicide	0	0		0	0		0	0	
	Rape	0	1	-100.00%	2	3	-33.33%	1	0	
	Robbery - Commercial	0	0		0	4	-100.00%	0	0	
	Robbery - Person	0	0		0	2	-100.00%	0	1	-100.00%
	Aggravated Assault - Non DV	1	0		6	5	20.00%	1	2	-50.00%
	Aggravated Assault - DV	0	2	-100.00%	3	9	-66.67%	2	4	-50.00%
<b>Violent Total:</b>		1	3	-66.67%	11	23	-52.17%	4	7	-42.86%
<b>Property</b>	Burglary - Residential	5	4	25.00%	14	15	-6.67%	9	4	125.00%
	Burglary Garage	0	0		3	5	-40.00%	1	0	
	Burglary Commercial	3	3	0.00%	14	5	180.00%	7	3	133.33%
	Larceny	16	22	-27.27%	72	93	-22.58%	42	58	-27.59%
	Vehicle Theft	6	5	20.00%	24	24	0.00%	13	9	44.44%
	Arson	0	0		1	0		0	0	
<b>Property Total:</b>		30	34	-11.76%	128	142	-9.86%	72	74	-2.70%
<b>Preliminary Part 1 Crime Totals:</b>		31	37	-16.22%	139	165	-15.76%	76	81	-6.17%
<b>Current 7 Day Period:</b>		1/9/2022 - 1/15/2022			<b>Prior 7 Day Period:</b>		1/2/2022 - 1/8/2022			
<b>Current 28 Day Period:</b>		12/19/2021 - 1/15/2022			<b>Prior 28 Day Period:</b>		11/21/2021 - 12/18/2021			
<b>Current YTD Day Period:</b>		1/1/2022 - 1/15/2022			<b>Prior YTD Period:</b>		1/1/2021 - 1/15/2021			

Prepared by SPD Crime Analysis Office - Monday, January 17, 2022

**NOTE:** SPD moved from UCR to the NIBRS reporting standard on 10/4/16 following the transition to a new RMS System. [Numbers on CompStat reports prior to this date should not be used as a comparison to those on this report.](#) Additional info on these reporting standards can be found on the FBI website: <https://ucr.fbi.gov/nibrs-overview>

This chart represents Preliminary counts of selected crime categories from Police Case Reports. Full statistical analysis to determine the confidence level of this data has not been performed. The % change columns on the preliminary counts differ from the percentage change on the NIBRS crime report, sometimes significantly. The CompStat report is designed for operational use and includes only selected NIBRS categories and coding less complex than full NIBRS rules. Official statistics for these and other NIBRS categories can be found on WASPC & FBI websites once available.





Sunday - Saturday

NE - Northeast District (P4)

1/9/2022 TO 1/15/2022



<u>A/C</u>	<u>Offense Statute</u>	<u>Address</u>	<u>Reported Date</u>	<u>Dist</u>
<b><u>SPB4BE</u></b>				
C	THEFT 1D FROM BUILDING	2000 E BRIDGEPORT AVE	1/14/2022	
C	THEFT 3D ALL OTHER	E ROCKWELL AVE / N STONE ST	1/15/2022	
C	THEFT 3D FROM MOTOR VEHICLE	2900 N CRESTLINE ST	1/11/2022	P4
C	THEFT 3D SHOPLIFTING	3900 N MARKET ST	1/10/2022	
C	THEFT 3D SHOPLIFTING	3900 N MARKET ST	1/10/2022	
C	THEFT 3D VEHICLE PARTS AND ACCESSORIES	2000 E MARIETTA AVE	1/12/2022	
<b><u>SPB4HI</u></b>				
C	BURGLARY 1D COMMERCIAL	3600 E RICH AVE	1/15/2022	P4
C	BURGLARY 1D FROM RESIDENCE	5400 N HAVEN ST	1/15/2022	P4
C	BURGLARY 2D FENCED AREA	4200 E ROWAN AVE	1/12/2022	P4
C	THEFT 3D FROM MOTOR VEHICLE	3800 E BISMARK AVE	1/12/2022	
C	THEFT OF MOTOR VEHICLE	2900 E DIAMOND AVE	1/15/2022	P4
<b><u>SPB4LO</u></b>				
C	ASSAULT 2D	2400 N PITTSBURG ST	1/13/2022	P4
C	BURGLARY 2D COMMERCIAL	900 E NORTH FOOTHILLS DR	1/10/2022	P4
C	BURGLARY 2D COMMERCIAL	200 E MONTGOMERY AVE	1/10/2022	P2
C	RESIDENTIAL BURGLARY	2400 N ADDISON ST	1/11/2022	P4
A	RESIDENTIAL BURGLARY	900 E SINTO AVE	1/12/2022	P2
C	RESIDENTIAL BURGLARY	1000 E SINTO AVE	1/12/2022	P4
C	THEFT 2D FROM MOTOR VEHICLE	700 N DIVISION ST	1/9/2022	P4
C	THEFT 2D FROM MOTOR VEHICLE	800 E NORA AVE	1/15/2022	
C	THEFT 3D CITY FROM MOTOR VEHICLE	200 E NORTH FOOTHILLS DR	1/15/2022	P2
C	THEFT 3D FROM BUILDING	1100 N SUPERIOR ST	1/13/2022	
C	THEFT 3D FROM MOTOR VEHICLE	100 E BOONE AVE	1/13/2022	
C	THEFT 3D SHOPLIFTING	2000 N HAMILTON ST	1/12/2022	P4
C	THEFT 3D VEHICLE PARTS AND ACCESSORIES	1000 N HAMILTON ST	1/9/2022	P4
C	THEFT OF MOTOR VEHICLE	700 N DIVISION ST	1/9/2022	P4
C	THEFT OF MOTOR VEHICLE	100 E MONTGOMERY AVE	1/11/2022	P2
C	THEFT OF MOTOR VEHICLE	200 E ERMINA AVE	1/12/2022	P2
C	THEFT OF MOTOR VEHICLE	N HAMILTON ST / E AUGUSTA AVE	1/15/2022	P2
<b><u>SPB4MI</u></b>				
C	BURGLARY 1D FROM RESIDENCE	2900 E JACKSON AVE	1/10/2022	P4
C	THEFT 2D ALL OTHER	4200 E ERMINA AVE	1/9/2022	
C	THEFT OF MOTOR VEHICLE	4200 E UPRIVER DR	1/15/2022	P4



# SPOKANE POLICE DEPARTMENT



## **SOUTH** **Police Service Area**

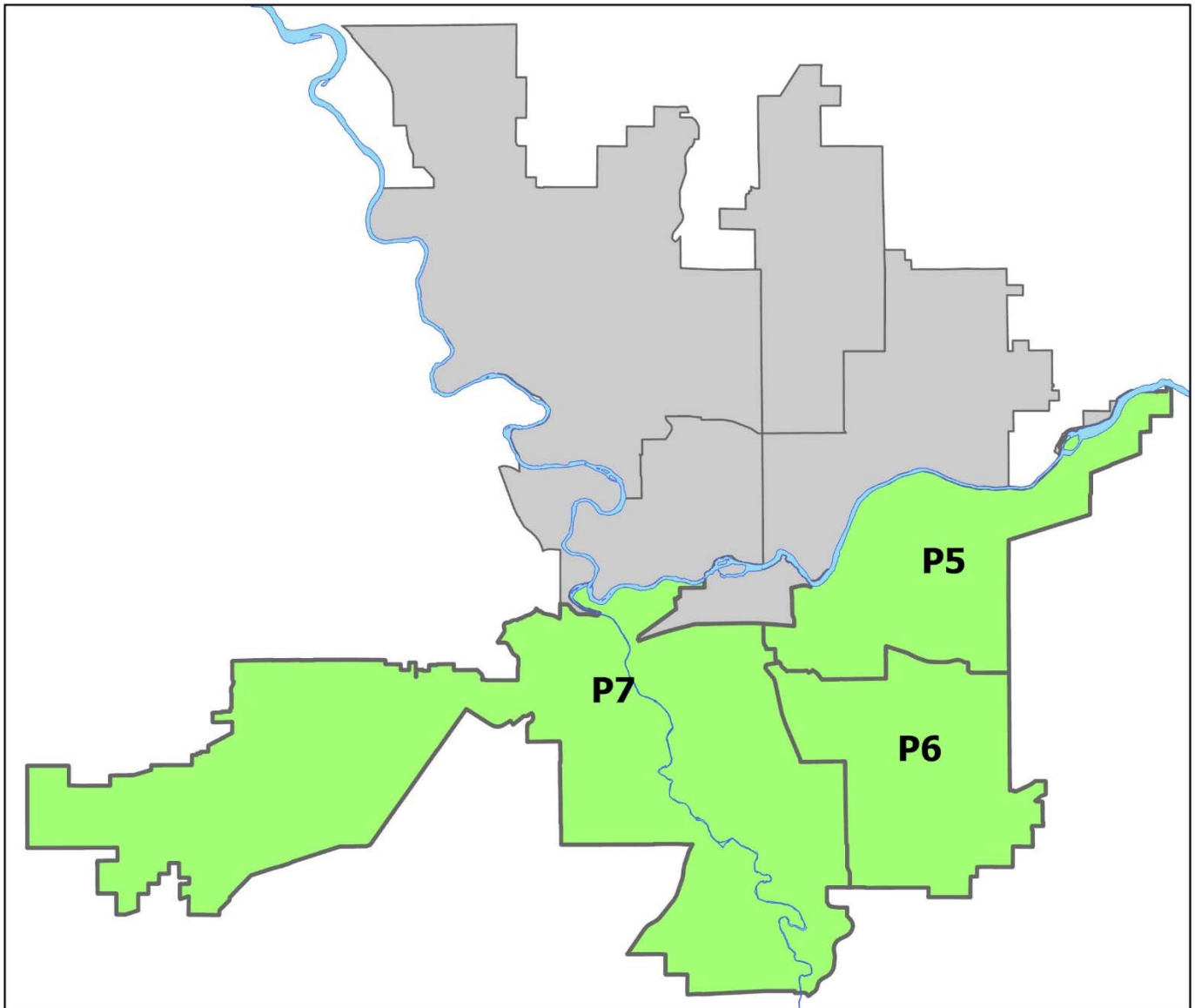
### PSA Commander

**Captain Brad Arleth**

**South Central District (P5)**

**Southeast District (P6)**

**Southwest District (P7)**



POLICE SUMMARY - Ending: Saturday, January 15, 2022

## ***SOUTH PRECINCT (P5, P6, and P7)***



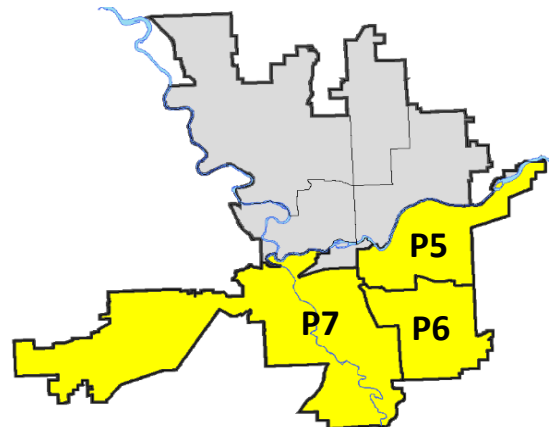
### Preliminary IBR Counts

NIBRS Categories (Part 1 Selected)		7 Day Comparison			28 Day Comparison			YTD Comparison		
		Current	Prior	Percent	Current	Prior	Percent	Current	Prior	Percent
<b>Violent</b>	Criminal Homicide	0	0		0	1	-100.00%	0	0	
	Rape	1	1	0.00%	2	3	-33.33%	2	4	-50.00%
	Robbery - Commercial	0	0		0	2	-100.00%	0	0	
	Robbery - Person	0	1	-100.00%	3	1	200.00%	1	1	0.00%
	Aggravated Assault - Non DV	4	2	100.00%	7	4	75.00%	6	4	50.00%
	Aggravated Assault - DV	2	1	100.00%	11	6	83.33%	6	5	20.00%
<b>Violent Total:</b>		7	5	40.00%	23	17	35.29%	15	14	7.14%
<b>Property</b>	Burglary - Residential	5	3	66.67%	16	21	-23.81%	8	13	-38.46%
	Burglary Garage	2	0		5	12	-58.33%	3	5	-40.00%
	Burglary Commercial	4	1	300.00%	9	10	-10.00%	5	4	25.00%
	Larceny	42	42	0.00%	162	230	-29.57%	86	106	-18.87%
	Vehicle Theft	10	8	25.00%	25	30	-16.67%	18	12	50.00%
	Arson	1	0		2	1	100.00%	1	1	0.00%
<b>Property Total:</b>		64	54	18.52%	219	304	-27.96%	121	141	-14.18%
<b>Preliminary Part 1 Crime Totals:</b>		71	59	20.34%	242	321	-24.61%	136	155	-12.26%
<b>Current 7 Day Period:</b>		1/9/2022 - 1/15/2022			<b>Prior 7 Day Period:</b>		1/2/2022 - 1/8/2022			
<b>Current 28 Day Period:</b>		12/19/2021 - 1/15/2022			<b>Prior 28 Day Period:</b>		11/21/2021 - 12/18/2021			
<b>Current YTD Day Period:</b>		1/1/2022 - 1/15/2022			<b>Prior YTD Period:</b>		1/1/2021 - 1/15/2021			

Prepared by SPD Crime Analysis Office - Monday, January 17, 2022

**NOTE:** SPD moved from UCR to the NIBRS reporting standard on 10/4/16 following the transition to a new RMS System. [Numbers on CompStat reports prior to this date should not be used as a comparison to those on this report.](#) Additional info on these reporting standards can be found on the FBI website: <https://ucr.fbi.gov/nibrs-overview>

This chart represents Preliminary counts of selected crime categories from Police Case Reports. Full statistical analysis to determine the confidence level of this data has not been performed. The % change columns on the preliminary counts differ from the percentage change on the NIBRS crime report, sometimes significantly. The CompStat report is designed for operational use and includes only selected NIBRS categories and coding less complex than full NIBRS rules. Official statistics for these and other NIBRS categories can be found on WASPC & FBI websites once available.



POLICE SUMMARY - Ending: Saturday, January 15, 2022



## SE - South Central District (P5)

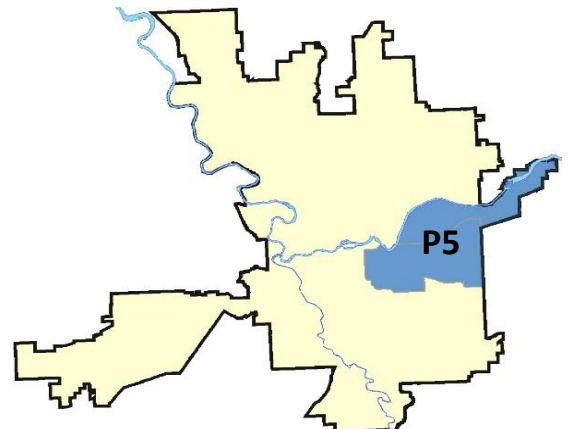
### Preliminary IBR Counts

NIBRS Categories (Part 1 Selected)		7 Day Comparison			28 Day Comparison			YTD Comparison		
		Current	Prior	Percent	Current	Prior	Percent	Current	Prior	Percent
<b>Violent</b>	Criminal Homicide	0	0		0	0		0	0	
	Rape	1	1	0.00%	2	1	100.00%	2	1	100.00%
	Robbery - Commercial	0	0		0	1	-100.00%	0	0	
	Robbery - Person	0	0		0	0		0	0	
	Aggravated Assault - Non DV	2	1	100.00%	3	2	50.00%	3	0	
	Aggravated Assault - DV	1	1	0.00%	7	4	75.00%	4	3	33.33%
<b>Violent Total:</b>		4	3	33.33%	12	8	50.00%	9	4	125.00%
<b>Property</b>	Burglary - Residential	1	0		3	5	-40.00%	1	1	0.00%
	Burglary Garage	0	0		0	2	-100.00%	0	1	-100.00%
	Burglary Commercial	1	1	0.00%	4	8	-50.00%	2	1	100.00%
	Larceny	7	15	-53.33%	45	59	-23.73%	22	39	-43.59%
	Vehicle Theft	4	2	100.00%	11	14	-21.43%	6	6	0.00%
	Arson	0	0		1	1	0.00%	0	0	
<b>Property Total:</b>		13	18	-27.78%	64	89	-28.09%	31	48	-35.42%
<b>Preliminary Part 1 Crime Totals:</b>		17	21	-19.05%	76	97	-21.65%	40	52	-23.08%
<b>Current 7 Day Period:</b>		1/9/2022 - 1/15/2022			<b>Prior 7 Day Period:</b>		1/2/2022 - 1/8/2022			
<b>Current 28 Day Period:</b>		12/19/2021 - 1/15/2022			<b>Prior 28 Day Period:</b>		11/21/2021 - 12/18/2021			
<b>Current YTD Day Period:</b>		1/1/2022 - 1/15/2022			<b>Prior YTD Period:</b>		1/1/2021 - 1/15/2021			


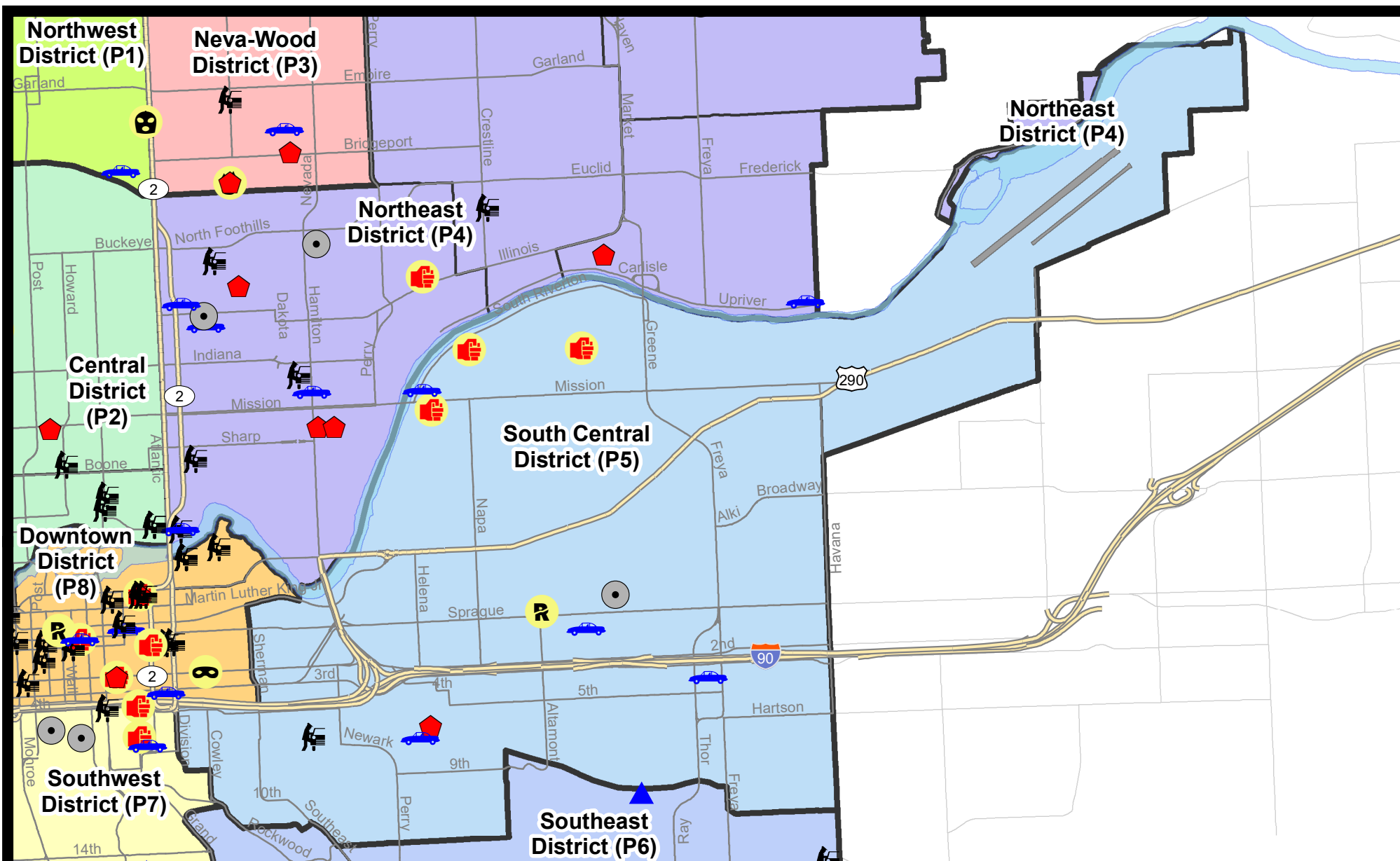
Prepared by SPD Crime Analysis Office - Monday, January 17, 2022

**NOTE:** SPD moved from UCR to the NIBRS reporting standard on 10/4/16 following the transition to a new RMS System. [Numbers on CompStat reports prior to this date should not be used as a comparison to those on this report.](#) Additional info on these reporting standards can be found on the FBI website: <https://ucr.fbi.gov/nibrs-overview>

This chart represents Preliminary counts of selected crime categories from Police Case Reports. Full statistical analysis to determine the confidence level of this data has not been performed. The % change columns on the preliminary counts differ from the percentage change on the NIBRS crime report, sometimes significantly. The CompStat report is designed for operational use and includes only selected NIBRS categories and coding less complex than full NIBRS rules. Official statistics for these and other NIBRS categories can be found on WASPC & FBI websites once available.



**Note:** On 2/10/21 a portion of the Police Block SPC5EC became part of the Downtown Precinct (SPD8EC); Consequently activity in P5 will appear lower if compared to printed CompStat reports prior to 2/10/21



**City of Spokane**  
**South Central District (P5)**  
**Selected**  
**Crime Types**  
**2022-01-09 to 2022-01-15**  
 Prepared By:  
 Crime Analysis Unit  
 Spokane Police Department

#### Legend

##### NIBRS Events



Criminal Homicide



Rape



Robbery Commercial



Robbery Person



Aggravated Assault



Burglary Residential



Burglary Garage



Burglary Commercial



Vehicle Prowling



Vehicle Theft



Arson

Cases Represent LERMS Crime Codes  
 Points may indicate multiple events  
 Note: Veh Prowl is only Larceny category displayed



For Additional Information on Incidents  
 pertaining to an Area, Trend, or Pattern  
 Contact Information Analysis

0 0.2 0.4 0.6 0.8 1 Miles



**THIS IS NOT A LEGAL DOCUMENT:**  
 The information shown on this map is compiled  
 from various sources and is subject to constant  
 revision. Information shown on this map should  
 not be used to determine the location of facilities  
 in relationship to property lines, section lines,  
 streets, etc.

Sunday - Saturday

SE - South Central District (P5)

1/9/2022 TO 1/15/2022



<u>A/C</u>	<u>Offense Statute</u>	<u>Address</u>	<u>Reported Date</u>	<u>Dist</u>
<b><u>SPC5EC</u></b>				
C	BURGLARY 2D COMMERCIAL	100 N HAVEN ST	1/14/2022	P6
C	RAPE 2D		1/15/2022	P6
A	RESIDENTIAL BURGLARY	1600 E HARTSON AVE	1/12/2022	P6
C	THEFT 3D ALL OTHER	1500 E 7TH AVE	1/11/2022	
C	THEFT 3D FROM BUILDING	100 N HAVEN ST	1/14/2022	P6
C	THEFT 3D FROM BUILDING	3300 E MAIN AVE	1/14/2022	
C	THEFT 3D FROM MOTOR VEHICLE	E HARTSON AVE / S GARFIELD ST	1/11/2022	
C	THEFT 3D SHOPLIFTING	500 N FREYA ST	1/12/2022	
C	THEFT 3D SHOPLIFTING	200 S THOR ST	1/14/2022	
C	THEFT OF MOTOR VEHICLE	600 S HELENA ST	1/13/2022	P6
C	THEFT OF MOTOR VEHICLE	S FERRALL ST / E 4TH AVE	1/14/2022	P5
C	THEFT OF MOTOR VEHICLE	E 1ST AVE / S LACEY ST	1/15/2022	P6
<b><u>SPC5GP</u></b>				
C	ASSAULT 1D	1900 E SOUTH RIVERTON AVE	1/9/2022	P6
C	ASSAULT 2D	1700 N NELSON ST	1/10/2022	P6
C	ASSAULT 2D	1700 E SINTO AVE	1/12/2022	P6
C	THEFT 3D FROM BUILDING	900 N HELENA ST	1/12/2022	
C	THEFT OF MOTOR VEHICLE	1600 E SOUTH RIVERTON AVE	1/11/2022	P6

POLICE SUMMARY - Ending: Saturday, January 15, 2022



## SE - Southeast District (P6)

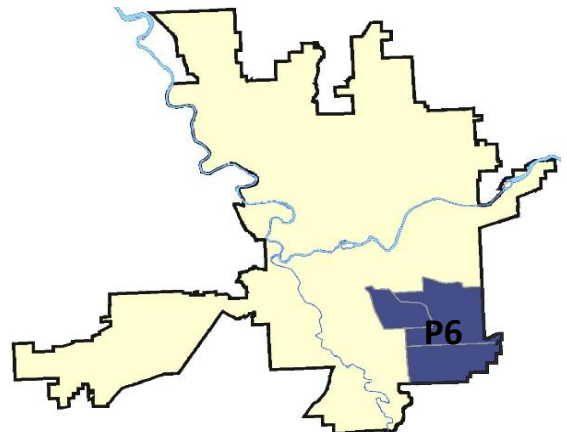
### Preliminary IBR Counts

NIBRS Categories (Part 1 Selected)		7 Day Comparison			28 Day Comparison			YTD Comparison		
		Current	Prior	Percent	Current	Prior	Percent	Current	Prior	Percent
<b>Violent</b>	Criminal Homicide	0	0		0	0		0	0	
	Rape	0	0		0	0		0	1	-100.00%
	Robbery - Commercial	0	0		0	1	-100.00%	0	0	
	Robbery - Person	0	0		0	0		0	0	
	Aggravated Assault - Non DV	0	0		0	2	-100.00%	0	2	-100.00%
	Aggravated Assault - DV	1	0		4	0		2	1	100.00%
<b>Violent Total:</b>		1	0		4	3	33.33%	2	4	-50.00%
<b>Property</b>	Burglary - Residential	3	2	50.00%	7	2	250.00%	5	5	0.00%
	Burglary Garage	1	0		3	3	0.00%	2	2	0.00%
	Burglary Commercial	1	0		1	0		1	1	0.00%
	Larceny	10	7	42.86%	37	65	-43.08%	18	19	-5.26%
	Vehicle Theft	1	1	0.00%	3	3	0.00%	2	1	100.00%
	Arson	1	0		1	0		1	0	
<b>Property Total:</b>		17	10	70.00%	52	73	-28.77%	29	28	3.57%
<b>Preliminary Part 1 Crime Totals:</b>		18	10	80.00%	56	76	-26.32%	31	32	-3.13%
<b>Current 7 Day Period:</b>		1/9/2022 - 1/15/2022			<b>Prior 7 Day Period:</b>		1/2/2022 - 1/8/2022			
<b>Current 28 Day Period:</b>		12/19/2021 - 1/15/2022			<b>Prior 28 Day Period:</b>		11/21/2021 - 12/18/2021			
<b>Current YTD Day Period:</b>		1/1/2022 - 1/15/2022			<b>Prior YTD Period:</b>		1/1/2021 - 1/15/2021			

Prepared by SPD Crime Analysis Office - Monday, January 17, 2022

**NOTE:** SPD moved from UCR to the NIBRS reporting standard on 10/4/16 following the transition to a new RMS System. [Numbers on CompStat reports prior to this date should not be used as a comparison to those on this report.](#) Additional info on these reporting standards can be found on the FBI website: <https://ucr.fbi.gov/nibrs-overview>

This chart represents Preliminary counts of selected crime categories from Police Case Reports. Full statistical analysis to determine the confidence level of this data has not been performed. The % change columns on the preliminary counts differ from the percentage change on the NIBRS crime report, sometimes significantly. The CompStat report is designed for operational use and includes only selected NIBRS categories and coding less complex than full NIBRS rules. Official statistics for these and other NIBRS categories can be found on WASPC & FBI websites once available.







Sunday - Saturday

SE - Southeast District (P6)

1/9/2022 TO 1/15/2022



<b><u>A/C</u></b>	<b><u>Offense Statute</u></b>	<b><u>Address</u></b>	<b><u>Reported Date</u></b>	<b><u>Dist</u></b>
<b><u>SPC6LH</u></b>				
A	ARSON 1D	2600 E 35TH AVE	1/11/2022	P6
C	ASSAULT 2D	2600 E 35TH AVE	1/11/2022	P6
A	BURGLARY 1D FROM RESIDENCE	2600 E 35TH AVE	1/11/2022	P6
C	BURGLARY 2D GARAGE	3000 E 11TH AVE	1/11/2022	P6
C	MAIL THEFT	3200 E 36TH AVE	1/10/2022	P6
C	THEFT 2D FROM MOTOR VEHICLE	4200 E 17TH AVE	1/11/2022	P6
C	THEFT 3D ALL OTHER	2300 E NORTH ALTAMONT BLVD	1/12/2022	
C	THEFT 3D FROM MOTOR VEHICLE	3200 E 36TH AVE	1/10/2022	P5
C	THEFT 3D FROM MOTOR VEHICLE	4200 E 33RD AVE	1/10/2022	
C	THEFT OF MOTOR VEHICLE	2800 S FISKE ST	1/10/2022	P6
<b><u>SPC6RW</u></b>				
C	THEFT 3D FROM BUILDING	S ARTHUR ST / E PLATEAU RD	1/13/2022	
<b><u>SPC6SG</u></b>				
C	BURGLARY 1D FROM RESIDENCE	3300 E 55TH AVE	1/13/2022	P6
C	BURGLARY 2D COMMERCIAL	5100 S FREYA ST	1/10/2022	P6
C	RESIDENTIAL BURGLARY	S FISKE CT / E 53RD AVE	1/13/2022	P6
C	THEFT 2D FROM MOTOR VEHICLE	3200 E 55TH AVE	1/12/2022	P6
C	THEFT 2D SHOPLIFTING	4300 S CRAFTSMAN CT	1/11/2022	
A	THEFT 3D FROM MOTOR VEHICLE	3200 E 55TH AVE	1/9/2022	P6
C	THEFT 3D FROM MOTOR VEHICLE	2400 E 40TH AVE	1/14/2022	

POLICE SUMMARY - Ending: Saturday, January 15, 2022



## SW - Southwest District (P7)

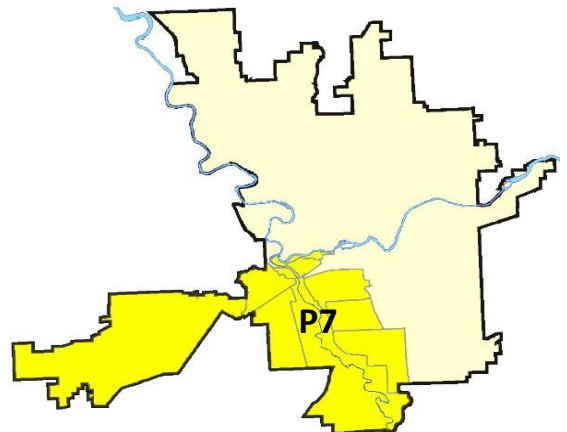
### Preliminary IBR Counts

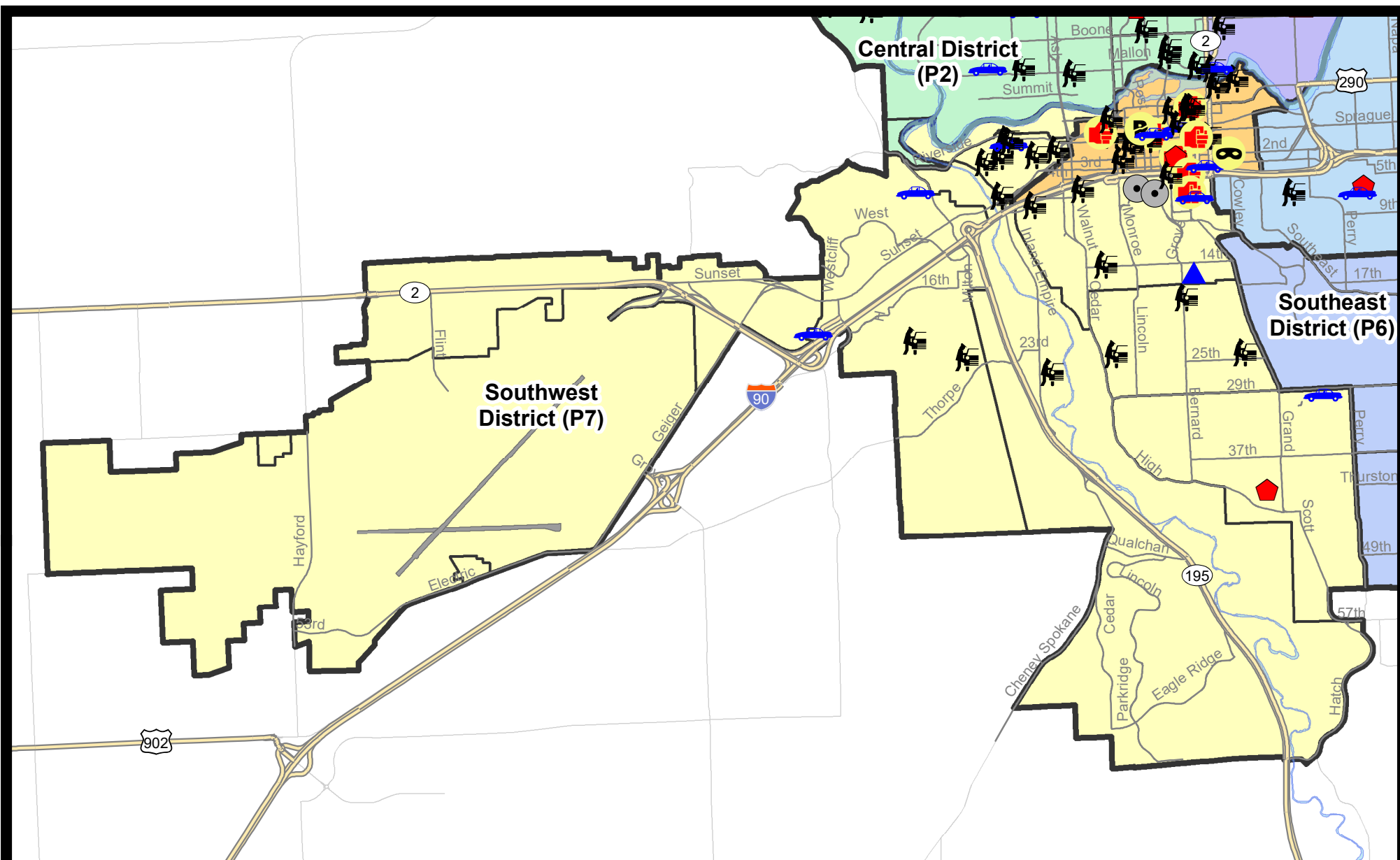
NIBRS Categories (Part 1 Selected)		7 Day Comparison			28 Day Comparison			YTD Comparison		
		Current	Prior	Percent	Current	Prior	Percent	Current	Prior	Percent
<b>Violent</b>	Criminal Homicide	0	0		0	1	-100.00%	0	0	
	Rape	0	0		0	2	-100.00%	0	2	-100.00%
	Robbery - Commercial	0	0		0	0		0	0	
	Robbery - Person	0	1	-100.00%	3	1	200.00%	1	1	0.00%
	Aggravated Assault - Non DV	2	1	100.00%	4	0		3	2	50.00%
	Aggravated Assault - DV	0	0		0	2	-100.00%	0	1	-100.00%
<b>Violent Total:</b>		2	2	0.00%	7	6	16.67%	4	6	-33.33%
<b>Property</b>	Burglary - Residential	1	1	0.00%	6	14	-57.14%	2	7	-71.43%
	Burglary Garage	1	0		2	7	-71.43%	1	2	-50.00%
	Burglary Commercial	2	0		4	2	100.00%	2	2	0.00%
	Larceny	25	20	25.00%	80	106	-24.53%	46	48	-4.17%
	Vehicle Theft	5	5	0.00%	11	13	-15.38%	10	5	100.00%
	Arson	0	0		0	0		0	1	-100.00%
<b>Property Total:</b>		34	26	30.77%	103	142	-27.46%	61	65	-6.15%
<b>Preliminary Part 1 Crime Totals:</b>		36	28	28.57%	110	148	-25.68%	65	71	-8.45%
<b>Current 7 Day Period:</b>		1/9/2022 - 1/15/2022			<b>Prior 7 Day Period:</b>		1/2/2022 - 1/8/2022			
<b>Current 28 Day Period:</b>		12/19/2021 - 1/15/2022			<b>Prior 28 Day Period:</b>		11/21/2021 - 12/18/2021			
<b>Current YTD Day Period:</b>		1/1/2022 - 1/15/2022			<b>Prior YTD Period:</b>		1/1/2021 - 1/15/2021			

Prepared by SPD Crime Analysis Office - Monday, January 17, 2022

**NOTE:** SPD moved from UCR to the NIBRS reporting standard on 10/4/16 following the transition to a new RMS System. [Numbers on CompStat reports prior to this date should not be used as a comparison to those on this report.](#) Additional info on these reporting standards can be found on the FBI website: <https://ucr.fbi.gov/nibrs-overview>

This chart represents Preliminary counts of selected crime categories from Police Case Reports. Full statistical analysis to determine the confidence level of this data has not been performed. The % change columns on the preliminary counts differ from the percentage change on the NIBRS crime report, sometimes significantly. The CompStat report is designed for operational use and includes only selected NIBRS categories and coding less complex than full NIBRS rules. Official statistics for these and other NIBRS categories can be found on WASPC & FBI websites once available.



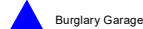
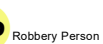


**City of Spokane**  
**Southwest District (P7)**  
**Selected**  
**Crime Types**  
**2022-01-09 to 2022-01-15**

Prepared By:  
**Crime Analysis Unit**  
**Spokane Police Department**

**Legend**

**NIBRS Events**



Cases Represent LERMS Crime Codes  
 Points may indicate multiple events  
 Note: Veh Prowl is only Larceny category displayed



For Additional Information on Incidents  
 pertaining to an Area, Trend, or Pattern  
 Contact Information Analysis

0 0.2 0.4 0.6 0.8 1 1.2 1.4 1.6 Miles



**THIS IS NOT A LEGAL DOCUMENT:**  
 The information shown on this map is compiled  
 from various sources and is subject to constant  
 revision. Information shown on this map should  
 not be used to determine the location of facilities  
 in relationship to property lines, section lines,  
 streets, etc.



Sunday - Saturday

SE - Southwest District (P7)

1/9/2022 TO 1/15/2022



<u>A/C</u>	<u>Offense Statute</u>	<u>Address</u>	<u>Reported Date</u>	<u>Dist</u>
<b><u>SPD7BA</u></b>				
C	THEFT 1D FROM MOTOR VEHICLE	2100 W RIVERSIDE AVE	1/9/2022	
C	THEFT 1D FROM MOTOR VEHICLE	2100 W RIVERSIDE AVE	1/12/2022	
C	THEFT 2D FROM MOTOR VEHICLE	500 S COEUR D ALENE ST	1/9/2022	
C	THEFT 3D FROM MOTOR VEHICLE	1600 W PACIFIC AVE	1/10/2022	
C	THEFT 3D FROM MOTOR VEHICLE	2200 W PACIFIC AVE	1/12/2022	
C	THEFT 3D FROM MOTOR VEHICLE	1800 W PACIFIC AVE	1/12/2022	
C	THEFT OF A FIREARM FROM MOTOR VEHICLE	2400 W 2ND AVE	1/9/2022	P7
C	THEFT OF MOTOR VEHICLE	2100 W 1ST AVE	1/9/2022	P7
<b><u>SPD7CH</u></b>				
C	ASSAULT 2D	S MCCLELLAN ST / W 4TH AVE	1/11/2022	P8
C	ASSAULT 3D WEAPON OR NEGLIGENT INJURY	S MCCLELLAN ST / W 6TH AVE	1/10/2022	P7
C	BURGLARY 2D COMMERCIAL	800 W 5TH AVE	1/13/2022	P7
A	BURGLARY 2D COMMERCIAL	500 W 6TH AVE	1/14/2022	P5
C	BURGLARY 2D GARAGE	200 W 15TH AVE	1/11/2022	
C	THEFT 1D FROM BUILDING	600 S STEVENS ST	1/10/2022	P5
C	THEFT 1D FROM MOTOR VEHICLE	600 S ELM ST	1/9/2022	
C	THEFT 2D FROM MOTOR VEHICLE	W 4TH AVE / S WASHINGTON ST	1/11/2022	
C	THEFT 2D FROM MOTOR VEHICLE	1100 W 14TH AVE	1/14/2022	
C	THEFT 3D FROM BUILDING	1500 W 7TH AVE	1/9/2022	P7
C	THEFT 3D FROM MOTOR VEHICLE	S CEDAR ST / W 5TH AVE	1/15/2022	
C	THEFT 3D VEHICLE PARTS AND ACCESSORIES	900 W 5TH AVE	1/12/2022	
C	THEFT OF MOTOR VEHICLE	600 S MCCLELLAN ST	1/10/2022	P5
<b><u>SPD7CS</u></b>				
C	RESIDENTIAL BURGLARY	4000 S LATAWAH ST	1/13/2022	P7
C	THEFT 2D ALL OTHER	400 E 33RD AVE	1/10/2022	P7
C	THEFT 3D SHOPLIFTING	500 E 29TH AVE	1/9/2022	P7
C	THEFT OF MOTOR VEHICLE	1000 E 30TH AVE	1/11/2022	P6
<b><u>SPD7GT</u></b>				
C	THEFT 2D FROM MOTOR VEHICLE	2100 S SCENIC BLVD	1/14/2022	
C	THEFT 3D FROM MOTOR VEHICLE	2400 S CANYON WOODS LN	1/9/2022	
<b><u>SPD7LC</u></b>				
C	THEFT 3D FROM MOTOR VEHICLE	1700 W 26TH AVE	1/14/2022	
<b><u>SPD7MC</u></b>				
C	THEFT 3D FROM MOTOR VEHICLE	300 W 18TH AVE	1/11/2022	
C	THEFT 3D FROM MOTOR VEHICLE	2300 S MADISON ST	1/15/2022	
C	THEFT OF A FIREARM FROM MOTOR VEHICLE	2400 S MANITO BLVD	1/12/2022	P7

<b>A/C</b>	<b>Offense Statute</b>	<b>Address</b>	<b>Reported Date</b>	<b>Dist</b>
<b><u>SPD7WH</u></b>				
C	THEFT 1D FROM BUILDING	2700 W SUNSET BLVD	1/15/2022	P7
C	THEFT 2D VEHICLE PARTS AND ACCESSORIES	1700 S RUSTLE ST	1/14/2022	
C	THEFT 3D CITY SHOPLIFTING	2600 W SUNSET BLVD	1/11/2022	P7
C	THEFT OF MOTOR VEHICLE	3200 W 5TH AVE	1/9/2022	P7
C	THEFT OF MOTOR VEHICLE	2000 S ASSEMBLY RD	1/12/2022	P7



# SPOKANE POLICE DEPARTMENT

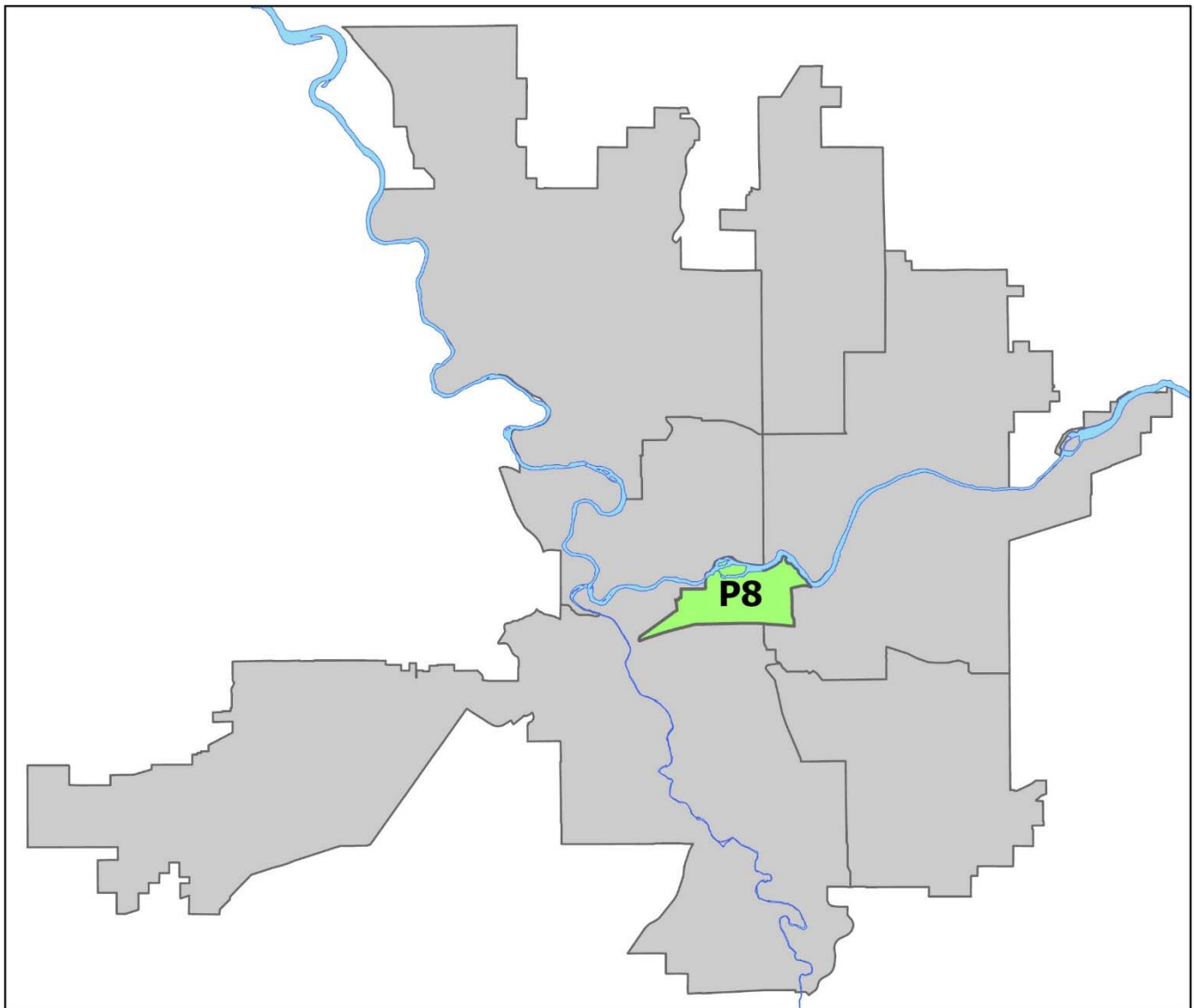
## DOWNTOWN

## Police Service Area



PSA Commander

**Captain David Singley**



POLICE SUMMARY - Ending: Saturday, January 15, 2022

## DOWNTOWN PRECINCT (P8)



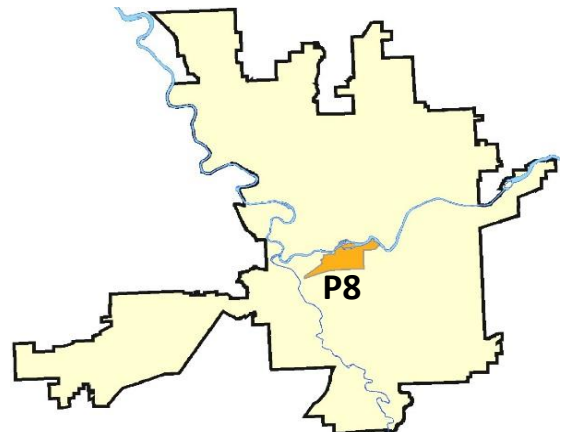
### Preliminary IBR Counts

NIBRS Categories (Part 1 Selected)		7 Day Comparison			28 Day Comparison			YTD Comparison		
		Current	Prior	Percent	Current	Prior	Percent	Current	Prior	Percent
<b>Violent</b>	Criminal Homicide	0	0		0	0		0	0	
	Rape	1	2	-50.00%	4	1	300.00%	4	1	300.00%
	Robbery - Commercial	0	1	-100.00%	1	0		1	2	-50.00%
	Robbery - Person	1	0		2	3	-33.33%	1	2	-50.00%
	Aggravated Assault - Non DV	4	0		6	5	20.00%	4	2	100.00%
	Aggravated Assault - DV	1	0		1	0		1	1	0.00%
<b>Violent Total:</b>		7	3	133.33%	14	9	55.56%	11	8	37.50%
<b>Property</b>	Burglary - Residential	2	0		3	4	-25.00%	2	1	100.00%
	Burglary Garage	0	0		0	2	-100.00%	0	0	
	Burglary Commercial	0	3	-100.00%	8	9	-11.11%	3	4	-25.00%
	Larceny	24	22	9.09%	89	80	11.25%	50	34	47.06%
	Vehicle Theft	3	2	50.00%	8	5	60.00%	7	2	250.00%
	Arson	0	0		0	4	-100.00%	0	0	
<b>Property Total:</b>		29	27	7.41%	108	104	3.85%	62	41	51.22%
<b>Preliminary Part 1 Crime Totals:</b>		36	30	20.00%	122	113	7.96%	73	49	48.98%
<b>Current 7 Day Period:</b>		1/9/2022 - 1/15/2022			<b>Prior 7 Day Period:</b>		1/2/2022 - 1/8/2022			
<b>Current 28 Day Period:</b>		12/19/2021 - 1/15/2022			<b>Prior 28 Day Period:</b>		11/21/2021 - 12/18/2021			
<b>Current YTD Day Period:</b>		1/1/2022 - 1/15/2022			<b>Prior YTD Period:</b>		1/1/2021 - 1/15/2021			

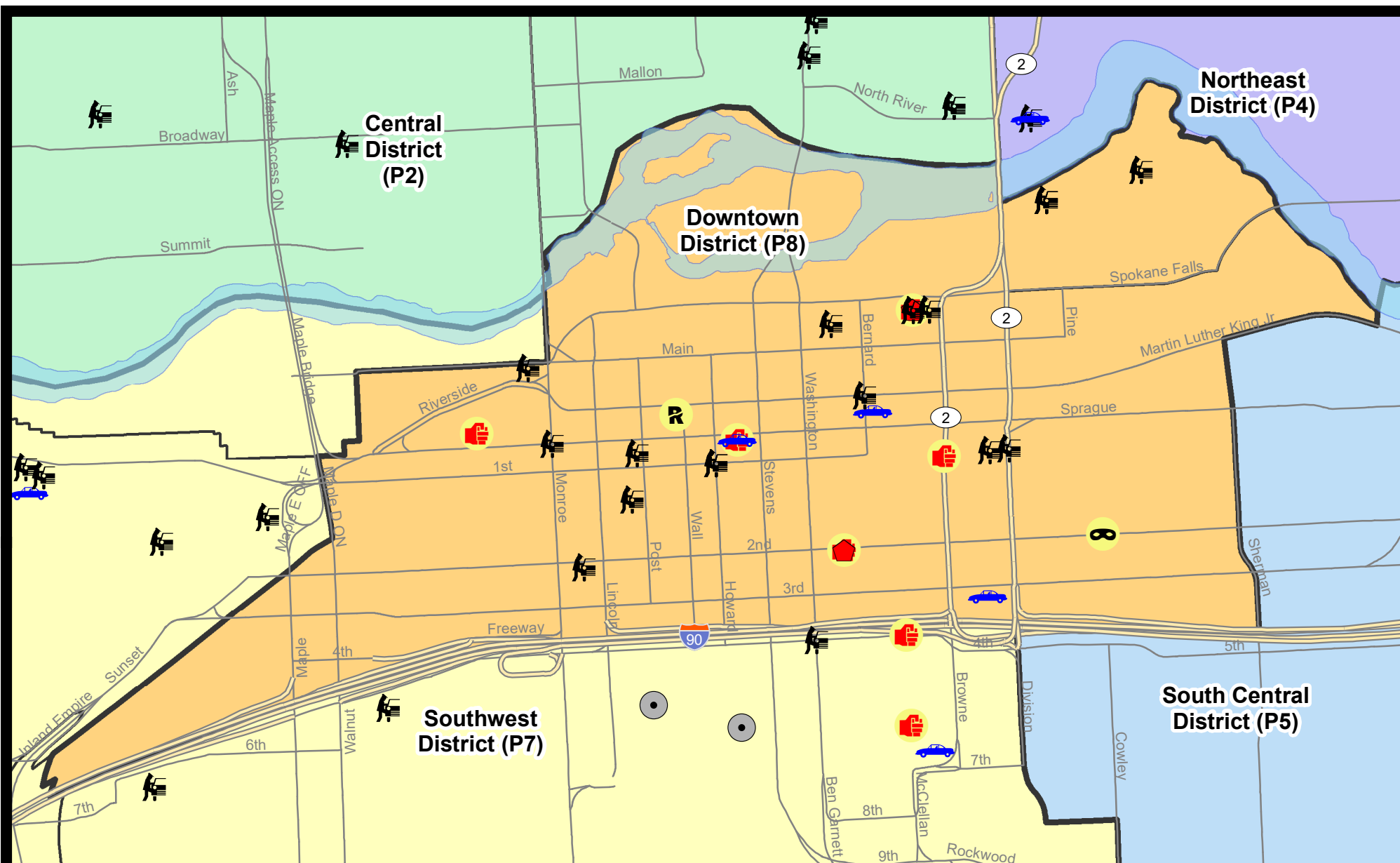
Prepared by SPD Crime Analysis Office - Monday, January 17, 2022

**NOTE:** SPD moved from UCR to the NIBRS reporting standard on 10/4/16 following the transition to a new RMS System. [Numbers on CompStat reports prior to this date should not be used as a comparison to those on this report.](#) Additional info on these reporting standards can be found on the FBI website: <https://ucr.fbi.gov/nibrs-overview>

This chart represents Preliminary counts of selected crime categories from Police Case Reports. Full statistical analysis to determine the confidence level of this data has not been performed. The % change columns on the preliminary counts differ from the percentage change on the NIBRS crime report, sometimes significantly. The CompStat report is designed for operational use and includes only selected NIBRS categories and coding less complex than full NIBRS rules. Official statistics for these and other NIBRS categories can be found on WASPC & FBI websites once available.



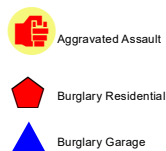

**Note:** On 2/10/21 a portion of the Police Block SPC5EC became part of the Downtown Precinct (SPD8EC); Consequently activity in P8 will appear higher if compared to printed CompStat reports prior to 2/10/21



**City of Spokane**  
**Downtown District (P8)**  
**Selected**  
**Crime Types**  
**2022-01-09 to 2022-01-15**  
 Prepared By:  
 Crime Analysis Unit  
 Spokane Police Department

#### Legend

##### NIBRS Events



Cases Represent LERMS Crime Codes  
 Points may indicate multiple events  
 Note: Veh Prowl is only Larceny category displayed



For Additional Information on Incidents  
 pertaining to an Area, Trend, or Pattern  
 Contact Information Analysis

0 0.2 Miles



**THIS IS NOT A LEGAL DOCUMENT:**  
 The information shown on this map is compiled  
 from various sources and is subject to constant  
 revision. Information shown on this map should  
 not be used to determine the location of facilities  
 in relationship to property lines, section lines,  
 streets, etc.



Sunday - Saturday

SW - Downtown District (P8)

1/9/2022 TO 1/15/2022



<u>A/C</u>	<u>Offense Statute</u>	<u>Address</u>	<u>Reported Date</u>	<u>Dist</u>
<b><u>SPD8EC</u></b>				
A	BURGLARY 2D FENCED AREA	0 N GRANT ST	1/9/2022	P8
C	ROBBERY 2D PERSON	E 2ND AVE / S COWLEY ST	1/12/2022	P6
C	THEFT 2D FROM MOTOR VEHICLE	E 1ST AVE / S DIVISION ST	1/12/2022	
C	THEFT 3D CITY FROM BUILDING	200 E 2ND AVE	1/10/2022	P6
<b><u>SPD8RS</u></b>				
C	ASSAULT 1D	200 W SPOKANE FALLS BLVD	1/9/2022	P8
C	ASSAULT 2D	500 W SPRAGUE AVE	1/9/2022	P8
C	ASSAULT 2D	1100 W SPRAGUE AVE	1/9/2022	P8
C	ASSAULT 2D		1/11/2022	P8
C	ASSAULT 2D	300 W 2ND AVE	1/11/2022	P8
C	BURGLARY 1D FROM RESIDENCE	200 W SPOKANE FALLS BLVD	1/9/2022	P8
C	RAPE 2D		1/14/2022	P8
C	RESIDENTIAL BURGLARY	300 W 2ND AVE	1/11/2022	P8
C	THEFT 2D FROM BUILDING	100 S ADAMS ST	1/10/2022	P8
C	THEFT 2D FROM BUILDING	900 W 1ST AVE	1/10/2022	P8
C	THEFT 2D FROM MOTOR VEHICLE	W SPRAGUE AVE / N MONROE ST	1/9/2022	P8
C	THEFT 2D FROM MOTOR VEHICLE	100 S POST ST	1/11/2022	P8
C	THEFT 2D FROM MOTOR VEHICLE	900 W 2ND AVE	1/14/2022	P8
C	THEFT 2D FROM MOTOR VEHICLE	600 N RIVERPOINT BLVD	1/13/2022	
C	THEFT 2D FROM MOTOR VEHICLE	100 S DIVISION ST	1/13/2022	
C	THEFT 3D FROM BUILDING	700 W RIVERSIDE AVE	1/11/2022	P8
C	THEFT 3D FROM MOTOR VEHICLE	W 1ST AVE / S HOWARD ST	1/10/2022	P8
C	THEFT 3D FROM MOTOR VEHICLE	200 W SPOKANE FALLS BLVD	1/12/2022	P8
C	THEFT 3D FROM MOTOR VEHICLE	200 W SPOKANE FALLS BLVD	1/9/2022	
C	THEFT 3D FROM MOTOR VEHICLE	N BERNARD ST / W RIVERSIDE AVE	1/9/2022	
C	THEFT 3D FROM MOTOR VEHICLE	1000 W RIVERSIDE AVE	1/10/2022	
C	THEFT 3D FROM MOTOR VEHICLE	400 N RIVERPOINT BLVD	1/10/2022	
C	THEFT 3D FROM MOTOR VEHICLE	400 N RIVERPOINT BLVD	1/12/2022	
C	THEFT 3D FROM MOTOR VEHICLE	W 1ST AVE / S HOWARD ST	1/11/2022	P8
C	THEFT 3D FROM MOTOR VEHICLE	0 S POST ST	1/12/2022	
C	THEFT 3D SHOPLIFTING	500 W MAIN AVE	1/10/2022	
C	THEFT 3D VEHICLE PARTS AND ACCESSORIES	W RIVERSIDE AVE / N LINCOLN ST	1/10/2022	P8
C	THEFT 3D VEHICLE PARTS AND ACCESSORIES	100 S POST ST	1/10/2022	
C	THEFT OF A FIREARM FROM MOTOR VEHICLE	300 W SPOKANE FALLS BLVD	1/14/2022	P8
C	THEFT OF MOTOR VEHICLE	500 W SPRAGUE AVE	1/9/2022	P8
C	THEFT OF MOTOR VEHICLE	0 N BERNARD ST	1/14/2022	P8
C	THEFT OF MOTOR VEHICLE	0 W 3RD AVE	1/15/2022	P8

For protection of victim privacy, the entire address on sexual assault crimes has been redacted.

POLICE SUMMARY - Ending: Saturday, January 15, 2022



## Other Jurisdiction or Unk District

### Preliminary IBR Counts

NIBRS Categories (Part 1 Selected)		7 Day Comparison			28 Day Comparison			YTD Comparison		
		Current	Prior	Percent	Current	Prior	Percent	Current	Prior	Percent
<b>Violent</b>	Criminal Homicide	0	0		0	0		0	0	
	Rape	0	1	-100.00%	1	0		1	0	
	Robbery - Commercial	0	0		0	0		0	0	
	Robbery - Person	0	0		0	0		0	0	
	Aggravated Assault - Non DV	0	0		0	1	-100.00%	0	0	
	Aggravated Assault - DV	0	0		0	0		0	0	
<b>Violent Total:</b>		0	1	-100.00%	1	1	0.00%	1	0	
<b>Property</b>	Burglary - Residential	0	0		0	0		0	0	
	Burglary Garage	0	0		0	0		0	0	
	Burglary Commercial	0	0		0	0		0	0	
	Larceny	5	2	150.00%	9	5	80.00%	7	1	600.00%
	Vehicle Theft	0	0		0	0		0	1	-100.00%
	Arson	0	0		0	0		0	0	
<b>Property Total:</b>		5	2	150.00%	9	5	80.00%	7	2	250.00%
<b>Preliminary Part 1 Crime Totals:</b>		5	3	66.67%	10	6	66.67%	8	2	300.00%
<b>Current 7 Day Period:</b>		1/9/2022 - 1/15/2022			<b>Prior 7 Day Period:</b>		1/2/2022 - 1/8/2022			
<b>Current 28 Day Period:</b>		12/19/2021 - 1/15/2022			<b>Prior 28 Day Period:</b>		11/21/2021 - 12/18/2021			
<b>Current YTD Day Period:</b>		1/1/2022 - 1/15/2022			<b>Prior YTD Period:</b>		1/1/2021 - 1/15/2021			

Prepared by SPD Crime Analysis Office - Monday, January 17, 2022

**NOTE:** SPD moved from UCR to the NIBRS reporting standard on 10/4/16 following the transition to a new RMS System. [Numbers on CompStat reports prior to this date should not be used as a comparison to those on this report.](#) Additional info on these reporting standards can be found on the FBI website: <https://ucr.fbi.gov/nibrs-overview>

This chart represents Preliminary counts of selected crime categories from Police Case Reports. Full statistical analysis to determine the confidence level of this data has not been performed. The % change columns on the preliminary counts differ from the percentage change on the NIBRS crime report, sometimes significantly. The CompStat report is designed for operational use and includes only selected NIBRS categories and coding less complex than full NIBRS rules. Official statistics for these and other NIBRS categories can be found on WASPC & FBI websites once available.

Sunday - Saturday

1/9/2022 TO 1/15/2022

Other Jurisdiction/Unk District



<u>A/C</u>	<u>Offense Statute</u>	<u>Address</u>	<u>Reported Date</u>	<u>Dist</u>
C	THEFT 1D FROM MOTOR VEHICLE	W HOUSTON AVE / N ATLANTIC ST	1/11/2022	
C	THEFT 2D FROM MOTOR VEHICLE	N DIVISION ST	1/13/2022	
C	THEFT 3D FROM MOTOR VEHICLE	W PACIFIC AVE / S MCCLELLAN ST	1/11/2022	
<b><u>SC13</u></b>				
C	THEFT 1D FROM BUILDING	300 W FRANCIS AVE	1/13/2022	
<b><u>SV05</u></b>				
C	THEFT 2D SHOPLIFTING	14000 E SPRAGUE AVE	1/11/2022	