

SPOKANE POLICE DEPARTMENT

PRELIMINARY CITYWIDE **IBR** CRIME REPORT



Preliminary IBR Counts

CHIEF OF POLICE

Craig Meidl

Period Ending: Saturday, November 27, 2021

NIBRS Categories (Part 1 Selected)		7 Day Comparison			28 Day Comparison			YTD Comparison		
		Current	Prior	Percent	Current	Prior	Percent	Current	Prior	Percent
Violent	Criminal Homicide	1	0		1	3	-66.67%	12	17	-29.41%
	Rape	5	4	25.00%	16	11	45.45%	234	200	17.00%
	Robbery - Commercial	3	2	50.00%	13	5	160.00%	67	57	17.54%
	Robbery - Person	3	1	200.00%	9	16	-43.75%	180	203	-11.33%
	Aggravated Assault - Non DV	4	10	-60.00%	37	42	-11.90%	483	434	11.29%
	Aggravated Assault - DV	7	4	75.00%	21	33	-36.36%	329	282	16.67%
Violent Total:		23	21	9.52%	97	110	-11.82%	1305	1193	9.39%
Property	Burglary - Residential	12	16	-25.00%	65	56	16.07%	704	755	-6.75%
	Burglary Garage	9	11	-18.18%	32	37	-13.51%	400	542	-26.20%
	Burglary Commercial	6	17	-64.71%	47	47	0.00%	451	442	2.04%
	Larceny	159	178	-10.67%	690	668	3.29%	7589	8621	-11.97%
	Vehicle Theft	26	30	-13.33%	113	109	3.67%	1072	1082	-0.92%
	Arson	2	3	-33.33%	6	7	-14.29%	106	103	2.91%
Property Total:		214	255	-16.08%	953	924	3.14%	10322	11545	-10.59%
Preliminary Part 1 Crime Totals:		237	276	-14.13%	1050	1034	1.55%	11627	12738	-8.72%
Current 7 Day Period:		11/21/2021 - 11/27/2021			Prior 7 Day Period:		11/14/2021 - 11/20/2021			
Current 28 Day Period:		10/31/2021 - 11/27/2021			Prior 28 Day Period:		10/3/2021 - 10/30/2021			
Current YTD Day Period:		1/1/2021 - 11/27/2021			Prior YTD Period:		1/1/2020 - 11/27/2020			

Prepared by SPD Crime Analysis Office - Monday, November 29, 2021

NOTE: SPD moved from UCR to the NIBRS reporting standard on 10/4/16 following the transition to a new RMS System. [Numbers on CompStat reports prior to this date should not be used as a comparison to those on this report.](#) Additional info on these reporting standards can be found on the FBI website: <https://ucr.fbi.gov/nibrs-overview>

This chart represents Preliminary counts of selected crime categories from Police Case Reports. Full statistical analysis to determine the confidence level of this data has not been performed. The % change columns on the preliminary counts differ from the percentage change on the NIBRS crime report, sometimes significantly. The CompStat report is designed for operational use and includes only selected NIBRS categories and coding less complex than full NIBRS rules. Official statistics for these and other NIBRS categories can be found on WASPC & FBI websites once available.



SPOKANE POLICE DEPARTMENT



NORTH **Police Service Area**

PSA Commander

Captain Mark Griffiths

Northwest District (P1)

Central District (P2)

Neva-Wood District (P3)

Northeast District (P4)



POLICE SUMMARY - Ending: Saturday, November 27, 2021

NORTH PRECINCT (P1, P2, P3, and P4)



Preliminary IBR Counts

NIBRS Categories (Part 1 Selected)		7 Day Comparison			28 Day Comparison			YTD Comparison		
		Current	Prior	Percent	Current	Prior	Percent	Current	Prior	Percent
Violent	Criminal Homicide	0	0		0	2	-100.00%	6	10	-40.00%
	Rape	2	3	-33.33%	5	8	-37.50%	133	112	18.75%
	Robbery - Commercial	2	0		9	5	80.00%	46	40	15.00%
	Robbery - Person	1	0		3	7	-57.14%	100	96	4.17%
	Aggravated Assault - Non DV	2	4	-50.00%	17	26	-34.62%	250	220	13.64%
	Aggravated Assault - DV	5	1	400.00%	12	17	-29.41%	197	176	11.93%
Violent Total:		12	8	50.00%	46	65	-29.23%	732	654	11.93%
Property	Burglary - Residential	6	11	-45.45%	38	40	-5.00%	459	472	-2.75%
	Burglary Garage	6	9	-33.33%	22	25	-12.00%	266	347	-23.34%
	Burglary Commercial	4	11	-63.64%	27	26	3.85%	226	208	8.65%
	Larceny	78	113	-30.97%	418	412	1.46%	4625	5205	-11.14%
	Vehicle Theft	17	21	-19.05%	75	72	4.17%	678	679	-0.15%
	Arson	1	1	0.00%	2	3	-33.33%	60	61	-1.64%
Property Total:		112	166	-32.53%	582	578	0.69%	6314	6972	-9.44%
Preliminary Part 1 Crime Totals:		124	174	-28.74%	628	643	-2.33%	7046	7626	-7.61%
Current 7 Day Period:		11/21/2021 - 11/27/2021			Prior 7 Day Period:		11/14/2021 - 11/20/2021			
Current 28 Day Period:		10/31/2021 - 11/27/2021			Prior 28 Day Period:		10/3/2021 - 10/30/2021			
Current YTD Day Period:		1/1/2021 - 11/27/2021			Prior YTD Period:		1/1/2020 - 11/27/2020			

Prepared by SPD Crime Analysis Office - Monday, November 29, 2021

NOTE: SPD moved from UCR to the NIBRS reporting standard on 10/4/16 following the transition to a new RMS System. [Numbers on CompStat reports prior to this date should not be used as a comparison to those on this report.](#) Additional info on these reporting standards can be found on the FBI website: <https://ucr.fbi.gov/nibrs-overview>

This chart represents Preliminary counts of selected crime categories from Police Case Reports. Full statistical analysis to determine the confidence level of this data has not been performed. The % change columns on the preliminary counts differ from the percentage change on the NIBRS crime report, sometimes significantly. The CompStat report is designed for operational use and includes only selected NIBRS categories and coding less complex than full NIBRS rules. Official statistics for these and other NIBRS categories can be found on WASPC & FBI websites once available.



POLICE SUMMARY - Ending: Saturday, November 27, 2021



NW - Northwest District (P1)

Preliminary IBR Counts

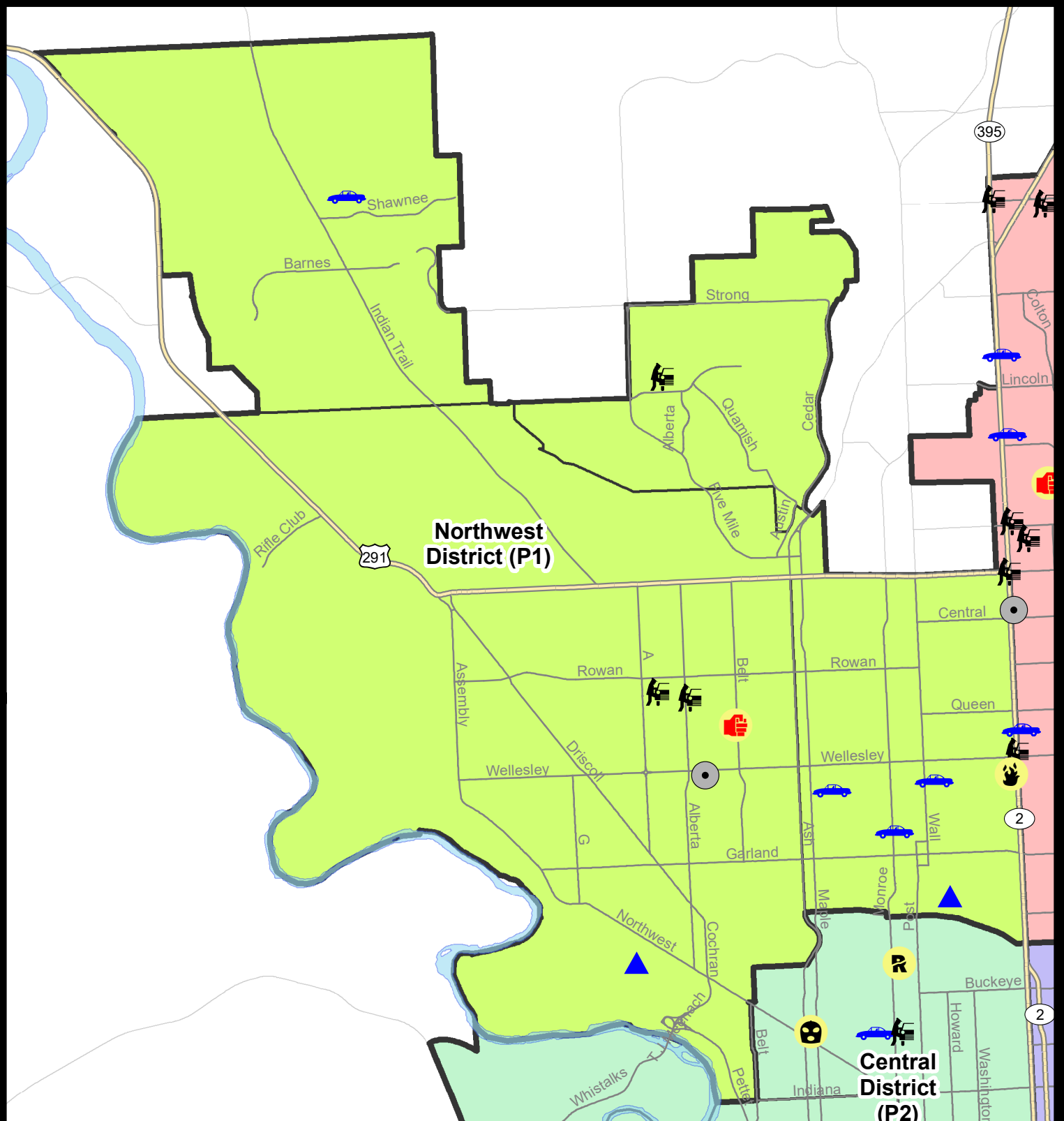
NIBRS Categories (Part 1 Selected)		7 Day Comparison			28 Day Comparison			YTD Comparison		
		Current	Prior	Percent	Current	Prior	Percent	Current	Prior	Percent
Violent	Criminal Homicide	0	0		0	0		1	1	0.00%
	Rape	1	1	0.00%	2	1	100.00%	33	18	83.33%
	Robbery - Commercial	0	0		1	0		10	6	66.67%
	Robbery - Person	0	0		0	2	-100.00%	20	15	33.33%
	Aggravated Assault - Non DV	0	2	-100.00%	4	5	-20.00%	37	25	48.00%
	Aggravated Assault - DV	1	1	0.00%	6	3	100.00%	44	40	10.00%
Violent Total:		2	4	-50.00%	13	11	18.18%	145	105	38.10%
Property	Burglary - Residential	0	6	-100.00%	12	11	9.09%	113	90	25.56%
	Burglary Garage	2	3	-33.33%	6	9	-33.33%	86	109	-21.10%
	Burglary Commercial	1	0		2	3	-33.33%	28	24	16.67%
	Larceny	8	27	-70.37%	72	84	-14.29%	946	1178	-19.69%
	Vehicle Theft	4	5	-20.00%	16	12	33.33%	130	121	7.44%
	Arson	1	1	0.00%	2	1	100.00%	15	11	36.36%
Property Total:		16	42	-61.90%	110	120	-8.33%	1318	1533	-14.02%
Preliminary Part 1 Crime Totals:		18	46	-60.87%	123	131	-6.11%	1463	1638	-10.68%
Current 7 Day Period:		11/21/2021 - 11/27/2021			Prior 7 Day Period:		11/14/2021 - 11/20/2021			
Current 28 Day Period:		10/31/2021 - 11/27/2021			Prior 28 Day Period:		10/3/2021 - 10/30/2021			
Current YTD Day Period:		1/1/2021 - 11/27/2021			Prior YTD Period:		1/1/2020 - 11/27/2020			

Prepared by SPD Crime Analysis Office - Monday, November 29, 2021

NOTE: SPD moved from UCR to the NIBRS reporting standard on 10/4/16 following the transition to a new RMS System. [Numbers on CompStat reports prior to this date should not be used as a comparison to those on this report.](#) Additional info on these reporting standards can be found on the FBI website: <https://ucr.fbi.gov/nibrs-overview>

This chart represents Preliminary counts of selected crime categories from Police Case Reports. Full statistical analysis to determine the confidence level of this data has not been performed. The % change columns on the preliminary counts differ from the percentage change on the NIBRS crime report, sometimes significantly. The CompStat report is designed for operational use and includes only selected NIBRS categories and coding less complex than full NIBRS rules. Official statistics for these and other NIBRS categories can be found on WASPC & FBI websites once available.





City of Spokane
Northwest District (P1)
Selected Crime Codes
2021-11-21 to 2021-11-27
 Prepared By:
 Crime Analysis Unit
 Spokane Police Department

Legend

NIBRS Events

Criminal Homicide	Robbery Person	Burglary Commercial
Rape	Aggravated Assault	Vehicle Prowling
Robbery Commercial	Burglary Residential	Vehicle Theft
Robbery Garage	Arson	SPOKANE POLICE

*Cases Represent LERMS Crime Codes
 Points may indicate multiple events
 Note: Veh Prowl is only Larceny displayed*

For Additional Information on Incidents pertaining to an Area, Trend, or Pattern Contact Information Analysis

0 0.25 0.5 1 Miles

SPOKANE
 INFORMATION SYSTEM

THIS IS NOT A LEGAL DOCUMENT:
 The information shown on this map is compiled from various sources and is subject to constant revision. Information shown on this map should not be used to determine the location of facilities in relationship to property lines, section lines, streets, etc.

Sunday - Saturday

NW - Northwest District (P1)

11/21/2021 TO 11/27/2021



<u>A/C</u>	<u>Offense Statute</u>	<u>Address</u>	<u>Reported Date</u>	<u>Dist</u>
<u>SPA1FM</u>				
C	THEFT 3D FROM MOTOR VEHICLE	8000 N LINDEKE CT	11/22/2021	
<u>SPA1IT</u>				
C	RAPE-1ST DEG (SODOMY)		11/22/2021	P1
C	THEFT OF MOTOR VEHICLE	9600 N WOODRIDGE DR	11/24/2021	P1
<u>SPA1NH</u>				
C	ARSON 2D	4500 N DIVISION ST	11/22/2021	P1
C	BURGLARY 2D GARAGE	500 W GLASS AVE	11/21/2021	
C	THEFT 2D ALL OTHER	500 W PROVIDENCE AVE	11/24/2021	P1
C	THEFT 2D FROM BUILDING	5900 N WALL ST	11/27/2021	P1
C	THEFT 3D ALL OTHER	4000 N MADISON ST	11/26/2021	P1
C	THEFT 3D ALL OTHER	4300 N MADISON ST	11/23/2021	
C	THEFT OF MOTOR VEHICLE	4400 N CEDAR ST	11/22/2021	P2
C	THEFT OF MOTOR VEHICLE	4400 N HOWARD ST	11/23/2021	P1
C	THEFT OF MOTOR VEHICLE	4000 N MONROE ST	11/27/2021	P3
<u>SPA1NW</u>				
C	ASSAULT OF A CHILD 3D WEAPON OR NEGLIGENT INJURY	5000 N BELT ST	11/27/2021	P1
A	BURGLARY 2D COMMERCIAL	2500 W WELLESLEY AVE	11/23/2021	P1
C	BURGLARY 2D GARAGE	3000 W EUCLID AVE	11/27/2021	P1
C	THEFT 2D FROM MOTOR VEHICLE	2800 W SANSON AVE	11/25/2021	P1
C	THEFT 3D FROM MOTOR VEHICLE	2500 W EVERETT AVE	11/26/2021	
C	THEFT 3D SHOPLIFTING	2100 W NORTHWEST BLVD	11/25/2021	P3

POLICE SUMMARY - Ending: Saturday, November 27, 2021



NW - North Central District (P2)

Preliminary IBR Counts

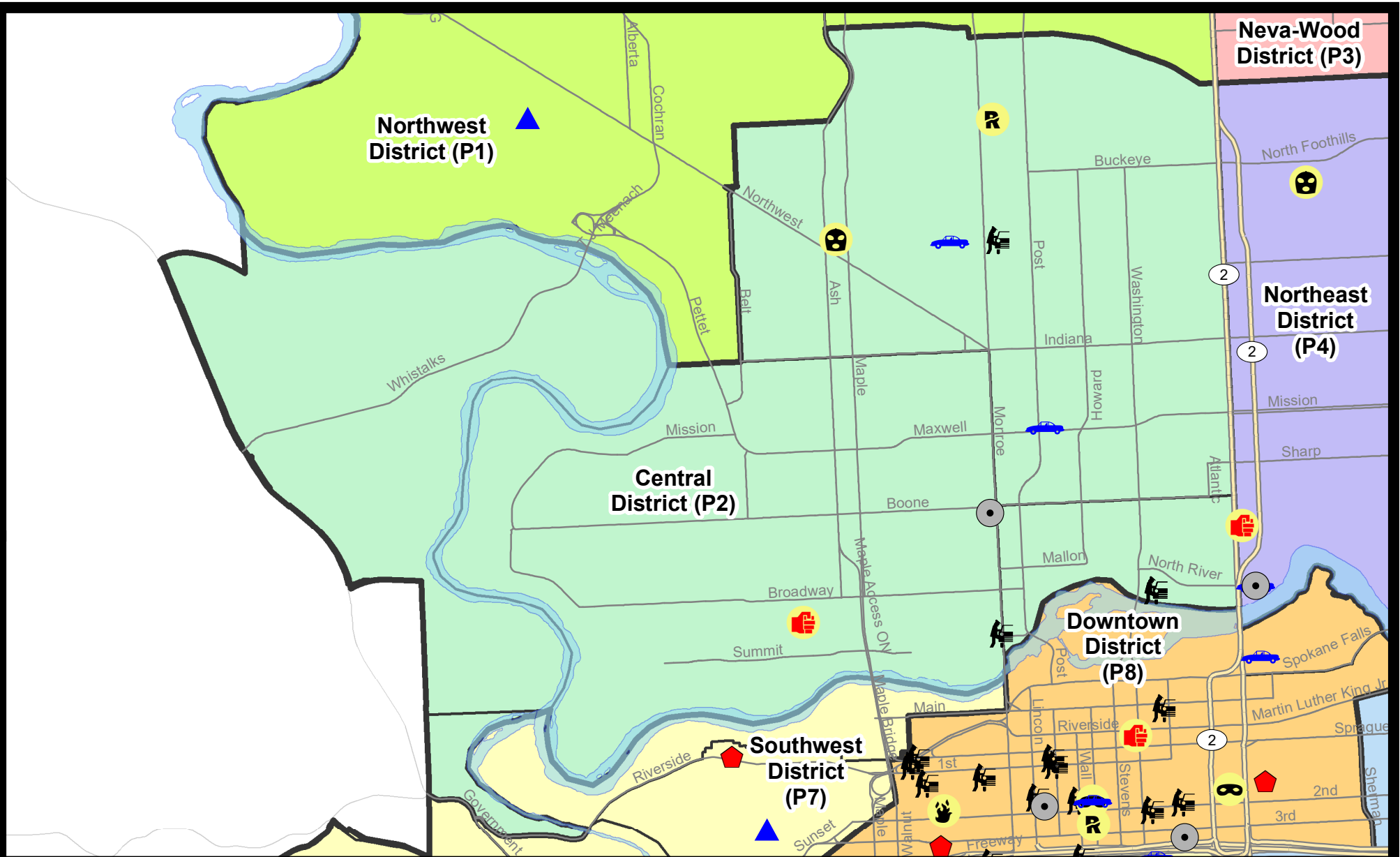
NIBRS Categories (Part 1 Selected)		7 Day Comparison			28 Day Comparison			YTD Comparison		
		Current	Prior	Percent	Current	Prior	Percent	Current	Prior	Percent
Violent	Criminal Homicide	0	0		0	1	-100.00%	1	2	-50.00%
	Rape	1	0		1	2	-50.00%	32	39	-17.95%
	Robbery - Commercial	1	0		1	0		2	5	-60.00%
	Robbery - Person	0	0		1	3	-66.67%	28	28	0.00%
	Aggravated Assault - Non DV	0	0		3	8	-62.50%	64	53	20.75%
	Aggravated Assault - DV	1	0		1	3	-66.67%	44	48	-8.33%
Violent Total:		3	0		7	17	-58.82%	171	175	-2.29%
Property	Burglary - Residential	0	2	-100.00%	5	6	-16.67%	111	137	-18.98%
	Burglary Garage	0	0		1	4	-75.00%	46	69	-33.33%
	Burglary Commercial	1	3	-66.67%	5	4	25.00%	46	37	24.32%
	Larceny	8	17	-52.94%	70	55	27.27%	877	1008	-13.00%
	Vehicle Theft	2	1	100.00%	12	14	-14.29%	164	177	-7.34%
	Arson	0	0		0	1	-100.00%	18	22	-18.18%
Property Total:		11	23	-52.17%	93	84	10.71%	1262	1450	-12.97%
Preliminary Part 1 Crime Totals:		14	23	-39.13%	100	101	-0.99%	1433	1625	-11.82%
Current 7 Day Period:		11/21/2021 - 11/27/2021			Prior 7 Day Period:		11/14/2021 - 11/20/2021			
Current 28 Day Period:		10/31/2021 - 11/27/2021			Prior 28 Day Period:		10/3/2021 - 10/30/2021			
Current YTD Day Period:		1/1/2021 - 11/27/2021			Prior YTD Period:		1/1/2020 - 11/27/2020			

Prepared by SPD Crime Analysis Office - Monday, November 29, 2021

NOTE: SPD moved from UCR to the NIBRS reporting standard on 10/4/16 following the transition to a new RMS System. [Numbers on CompStat reports prior to this date should not be used as a comparison to those on this report.](#) Additional info on these reporting standards can be found on the FBI website: <https://ucr.fbi.gov/nibrs-overview>

This chart represents Preliminary counts of selected crime categories from Police Case Reports. Full statistical analysis to determine the confidence level of this data has not been performed. The % change columns on the preliminary counts differ from the percentage change on the NIBRS crime report, sometimes significantly. The CompStat report is designed for operational use and includes only selected NIBRS categories and coding less complex than full NIBRS rules. Official statistics for these and other NIBRS categories can be found on WASPC & FBI websites once available.





City of Spokane
Central District (P2)
Selected
Crime Types
2021-11-21 to 2021-11-27
 Prepared By:
 Crime Analysis Unit
 Spokane Police Department

Legend

NIBRS Events

- | | | | |
|-------------------|--------------------|----------------------|---------------------|
| Criminal Homicide | Robbery Commercial | Aggravated Assault | Burglary Commercial |
| Rape | Robbery Person | Burglary Residential | Vehicle Prowling |
| | Burglary Garage | Vehicle Theft | Arson |

Cases Represent LERMS Crime Codes
 Points may indicate multiple events
 Note: Veh Prowl is only Larceny category displayed



For Additional Information on Incidents
 pertaining to an Area, Trend, or Pattern
 Contact Information Analysis

0 0.2 0.4 0.6 Miles



THIS IS NOT A LEGAL DOCUMENT:
 The information shown on this map is compiled
 from various sources and is subject to constant
 revision. Information shown on this map should
 not be used to determine the location of facilities
 in relationship to property lines, section lines,
 streets, etc.

Sunday - Saturday
NW - Central District (P2)

11/21/2021 TO 11/27/2021



<u>A/C</u>	<u>Offense Statute</u>	<u>Address</u>	<u>Reported Date</u>	<u>Dist</u>
<u>SPA2EG</u>				
C	RAPE OF A CHILD 1D		11/25/2021	P1
C	ROBBERY 1D COMMERCIAL	1600 W NORTHWEST BLVD	11/24/2021	P1
C	THEFT 3D FROM MOTOR VEHICLE	900 W CARLISLE AVE	11/24/2021	P2
C	THEFT OF MOTOR VEHICLE	700 W MAXWELL AVE	11/25/2021	P2
C	THEFT OF MOTOR VEHICLE	1100 W CARLISLE AVE	11/26/2021	P2
<u>SPA2RS</u>				
C	THEFT 2D FROM MOTOR VEHICLE	300 W NORTH RIVER DR	11/21/2021	
C	THEFT 3D FROM MOTOR VEHICLE	300 W NORTH RIVER DR	11/24/2021	
<u>SPA2WC</u>				
C	ASSAULT 2D	1800 W COLLEGE AVE	11/21/2021	P1
C	BURGLARY 2D COMMERCIAL	1100 N MONROE ST	11/24/2021	P2
C	THEFT 2D FROM BUILDING	1100 N MONROE ST	11/24/2021	P2
C	THEFT 3D FROM MOTOR VEHICLE	500 N MONROE ST	11/25/2021	
C	THEFT 3D VEHICLE PARTS AND ACCESSORIES	1900 W MALLON AVE	11/22/2021	P1
C	THEFT 3D VEHICLE PARTS AND ACCESSORIES	1000 W SUMMIT PKWY	11/24/2021	P2
<u>SPA2WH</u>				
C	THEFT 2D ALL OTHER	3400 W WHISTALKS WAY	11/22/2021	P2

POLICE SUMMARY - Ending: Saturday, November 27, 2021



NE - Neva-Wood District (P3)

Preliminary IBR Counts

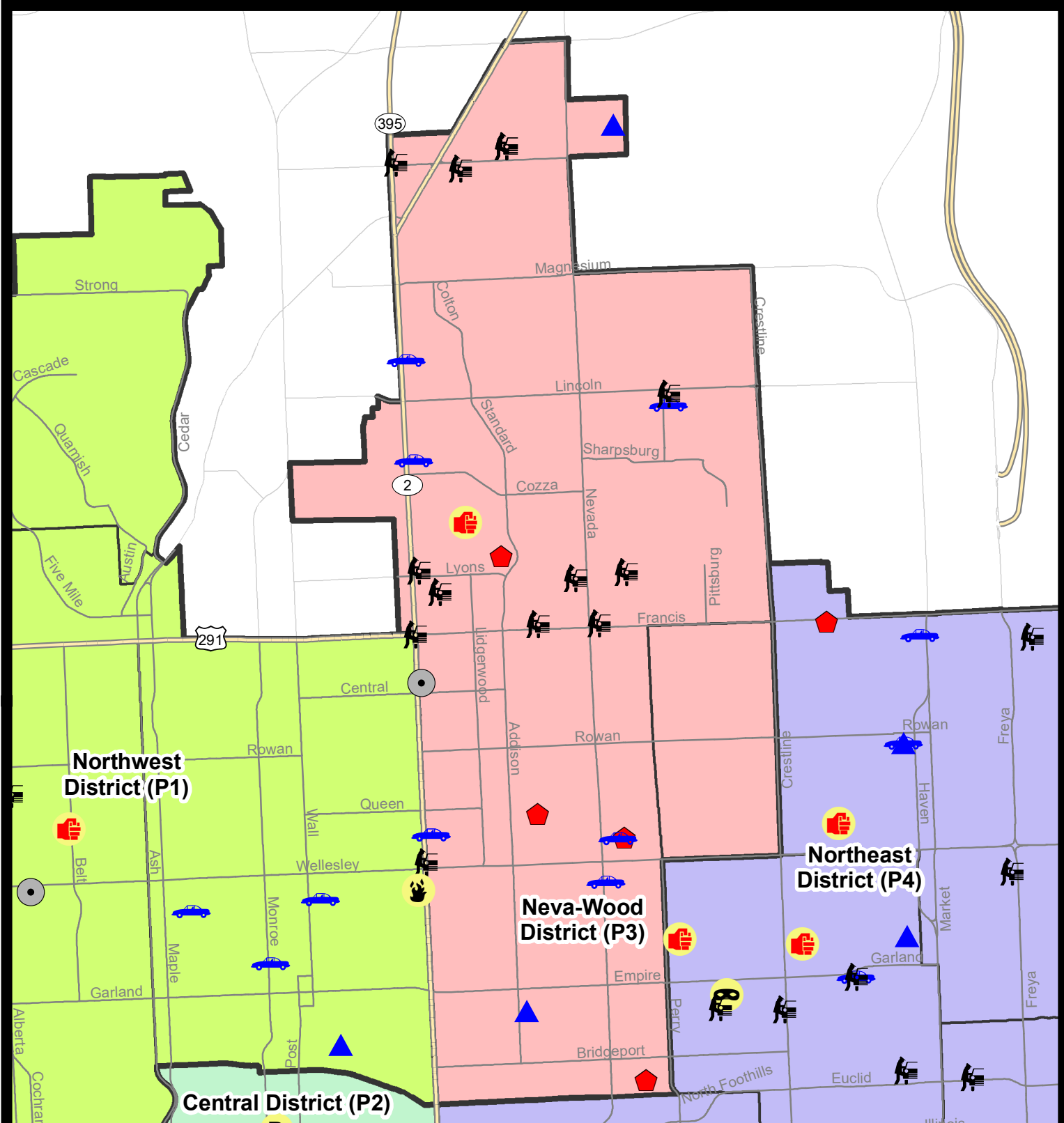
NIBRS Categories (Part 1 Selected)		7 Day Comparison			28 Day Comparison			YTD Comparison		
		Current	Prior	Percent	Current	Prior	Percent	Current	Prior	Percent
Violent	Criminal Homicide	0	0		0	1	-100.00%	3	3	0.00%
	Rape	0	1	-100.00%	1	2	-50.00%	37	26	42.31%
	Robbery - Commercial	0	0		2	4	-50.00%	22	25	-12.00%
	Robbery - Person	0	0		0	2	-100.00%	23	26	-11.54%
	Aggravated Assault - Non DV	0	0		2	6	-66.67%	73	67	8.96%
	Aggravated Assault - DV	1	0		2	7	-71.43%	56	45	24.44%
Violent Total:		1	1	0.00%	7	22	-68.18%	214	192	11.46%
Property	Burglary - Residential	4	3	33.33%	10	9	11.11%	111	116	-4.31%
	Burglary Garage	2	1	100.00%	5	9	-44.44%	78	99	-21.21%
	Burglary Commercial	1	2	-50.00%	9	8	12.50%	82	88	-6.82%
	Larceny	39	48	-18.75%	176	184	-4.35%	1793	1840	-2.55%
	Vehicle Theft	7	8	-12.50%	29	20	45.00%	184	195	-5.64%
	Arson	0	0		0	1	-100.00%	11	11	0.00%
Property Total:		53	62	-14.52%	229	231	-0.87%	2259	2349	-3.83%
Preliminary Part 1 Crime Totals:		54	63	-14.29%	236	253	-6.72%	2473	2541	-2.68%
Current 7 Day Period:		11/21/2021 - 11/27/2021			Prior 7 Day Period:		11/14/2021 - 11/20/2021			
Current 28 Day Period:		10/31/2021 - 11/27/2021			Prior 28 Day Period:		10/3/2021 - 10/30/2021			
Current YTD Day Period:		1/1/2021 - 11/27/2021			Prior YTD Period:		1/1/2020 - 11/27/2020			

Prepared by SPD Crime Analysis Office - Monday, November 29, 2021

NOTE: SPD moved from UCR to the NIBRS reporting standard on 10/4/16 following the transition to a new RMS System. [Numbers on CompStat reports prior to this date should not be used as a comparison to those on this report.](#) Additional info on these reporting standards can be found on the FBI website: <https://ucr.fbi.gov/nibrs-overview>

This chart represents Preliminary counts of selected crime categories from Police Case Reports. Full statistical analysis to determine the confidence level of this data has not been performed. The % change columns on the preliminary counts differ from the percentage change on the NIBRS crime report, sometimes significantly. The CompStat report is designed for operational use and includes only selected NIBRS categories and coding less complex than full NIBRS rules. Official statistics for these and other NIBRS categories can be found on WASPC & FBI websites once available.





City of Spokane
Neva-Wood District (P3)
Selected Crime Codes
2021-11-21 to 2021-11-27
 Prepared By:
 Crime Analysis Unit
 Spokane Police Department

Legend

NIBRS Events



Criminal Homicide



Rape



Robbery Commercial



Robbery Person



Aggravated Assault



Burglary Residential



Burglary Garage



Burglary Commercial



Vehicle Prowling



Vehicle Theft



Arson



Cases Represent LERMS Crime Codes
 Points may indicate multiple events
 Note: Veh Prowl is only Larceny displayed

For Additional Information on
 Incidents pertaining to an
 Area, Trend, or Pattern
 Contact Information Analysis

0 0.2 0.4 0.8 Miles



THIS IS NOT A LEGAL DOCUMENT:
 The information shown on this map is compiled
 from various sources and is subject to constant
 revision. Information shown on this map should
 not be used to determine the location of facilities
 in relationship to property lines, section lines,
 streets, etc.

Sunday - Saturday

NE - Neva-Wood District (P3)

11/21/2021 TO 11/27/2021



A/C	Offense Statute	Address	Reported Date	Dist
SPB3NL				
C	ASSAULT 2D	7000 N COLTON ST	11/21/2021	P4
C	BURGLARY 1D GARAGE	500 E KIERNAN AVE	11/26/2021	P3
A	BURGLARY 2D COMMERCIAL	5900 N DIVISION ST	11/24/2021	P4
C	BURGLARY 2D GARAGE	1200 E WESTVIEW CT	11/21/2021	P3
C	MAIL THEFT	700 E BROAD AVE	11/24/2021	P3
C	RESIDENTIAL BURGLARY	1100 E WABASH AVE	11/25/2021	P3
C	RESIDENTIAL BURGLARY	6900 N WISCOMB ST	11/25/2021	P4
C	RESIDENTIAL BURGLARY	500 E QUEEN AVE	11/27/2021	P2
C	RESIDENTIAL BURGLARY	1200 E DALTON AVE	11/27/2021	P4
C	THEFT 1D FROM MOTOR VEHICLE	600 E HOLLAND AVE	11/23/2021	
C	THEFT 2D ALL OTHER	5800 N DIVISION ST	11/23/2021	P3
C	THEFT 2D ALL OTHER	6800 N NEVADA ST	11/25/2021	P4
C	THEFT 2D ALL OTHER	9200 N COLTON ST	11/24/2021	P3
C	THEFT 2D FROM BUILDING	4700 N DIVISION ST	11/26/2021	P3
C	THEFT 2D FROM MOTOR VEHICLE	900 E HOLYOKE AVE	11/21/2021	P2
C	THEFT 2D FROM MOTOR VEHICLE	6700 N DIVISION ST	11/21/2021	P3
C	THEFT 2D FROM MOTOR VEHICLE	1000 E FRANCIS AVE	11/25/2021	P3
C	THEFT 2D FROM MOTOR VEHICLE	600 E HOLLAND AVE	11/25/2021	
C	THEFT 2D SHOPLIFTING	9600 N NEWPORT HWY	11/26/2021	P4
C	THEFT 3D CITY FROM MOTOR VEHICLE	N DIVISION ST / W FRANCIS AVE	11/22/2021	P4
C	THEFT 3D CITY SHOPLIFTING	7700 N DIVISION ST	11/22/2021	P4
C	THEFT 3D CITY SHOPLIFTING	6700 N DIVISION ST	11/23/2021	P2
C	THEFT 3D CITY SHOPLIFTING	9200 N COLTON ST	11/24/2021	P3
C	THEFT 3D CITY SHOPLIFTING	9200 N COLTON ST	11/26/2021	P3
C	THEFT 3D CITY SHOPLIFTING	5800 N DIVISION ST	11/26/2021	P3
C	THEFT 3D CITY SHOPLIFTING	6700 N DIVISION ST	11/27/2021	P4
C	THEFT 3D FROM MOTOR VEHICLE	400 E HOLLAND AVE	11/23/2021	P3
C	THEFT 3D FROM MOTOR VEHICLE	1700 E LINCOLN RD	11/24/2021	P3
C	THEFT 3D FROM MOTOR VEHICLE	6600 N DIVISION ST	11/24/2021	P3
C	THEFT 3D FROM MOTOR VEHICLE	9500 N DIVISION ST	11/24/2021	P3
C	THEFT 3D FROM MOTOR VEHICLE	1200 E LYONS AVE	11/23/2021	
C	THEFT 3D FROM MOTOR VEHICLE	600 E FRANCIS AVE	11/23/2021	
C	THEFT 3D FROM MOTOR VEHICLE	4700 N DIVISION ST	11/27/2021	
C	THEFT 3D SHOPLIFTING	9600 N NEWPORT HWY	11/22/2021	P2
C	THEFT 3D SHOPLIFTING	5800 N DIVISION ST	11/24/2021	P3
C	THEFT 3D SHOPLIFTING	5600 N DIVISION ST	11/24/2021	P3
C	THEFT 3D SHOPLIFTING	4700 N DIVISION ST	11/21/2021	
C	THEFT 3D SHOPLIFTING	4700 N DIVISION ST	11/22/2021	

For protection of victim privacy, the entire address on sexual assault crimes has been redacted.

A/C	Offense Statute	Address	Reported Date	Dist
C	THEFT 3D SHOPLIFTING	6600 N DIVISION ST	11/22/2021	
C	THEFT 3D SHOPLIFTING	9600 N NEWPORT HWY	11/23/2021	
C	THEFT 3D SHOPLIFTING	4700 N DIVISION ST	11/21/2021	
C	THEFT 3D SHOPLIFTING	5600 N DIVISION ST	11/24/2021	
C	THEFT 3D SHOPLIFTING	6600 N DIVISION ST	11/24/2021	
C	THEFT 3D SHOPLIFTING	5600 N DIVISION ST	11/26/2021	
C	THEFT 3D SHOPLIFTING	9600 N NEWPORT HWY	11/27/2021	
C	THEFT 3D VEHICLE PARTS AND ACCESSORIES	9600 N NEWPORT HWY	11/22/2021	P2
C	THEFT OF A FIREARM FROM BUILDING	500 E BROAD AVE	11/24/2021	P3
C	THEFT OF MOTOR VEHICLE	4500 N NEVADA ST	11/23/2021	P3
C	THEFT OF MOTOR VEHICLE	1700 E LINCOLN RD	11/24/2021	P4
C	THEFT OF MOTOR VEHICLE	8100 N DIVISION ST	11/26/2021	P3
C	THEFT OF MOTOR VEHICLE	7400 N DIVISION ST	11/26/2021	P4
C	THEFT OF MOTOR VEHICLE	4700 N DIVISION ST	11/26/2021	P4
C	THEFT OF MOTOR VEHICLE	4700 N DIVISION ST	11/26/2021	P4
C	THEFT OF MOTOR VEHICLE	1100 E WABASH AVE	11/27/2021	P4

POLICE SUMMARY - Ending: Saturday, November 27, 2021



NE - Northeast District (P4)

Preliminary IBR Counts

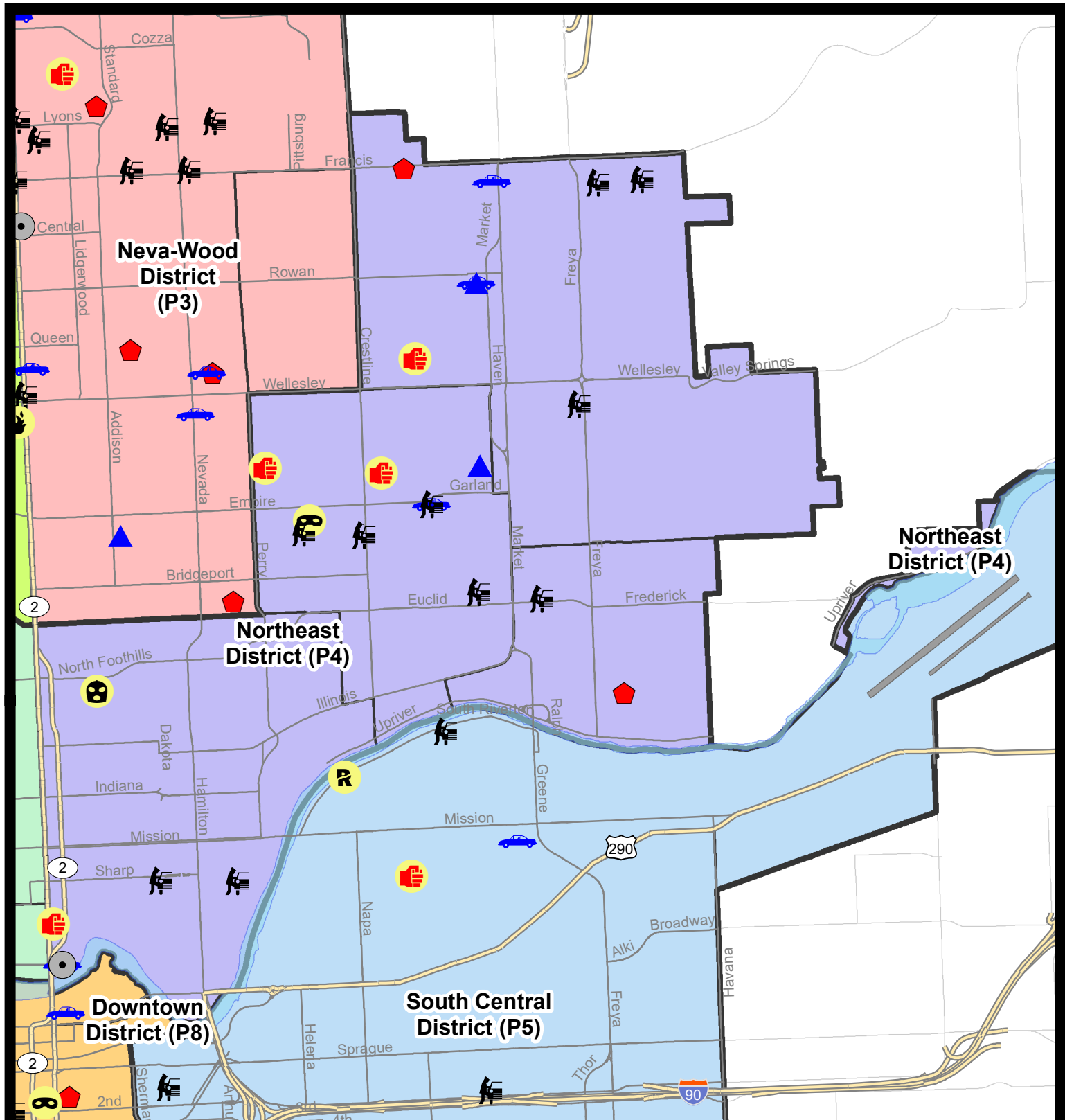
NIBRS Categories (Part 1 Selected)		7 Day Comparison			28 Day Comparison			YTD Comparison		
		Current	Prior	Percent	Current	Prior	Percent	Current	Prior	Percent
Violent	Criminal Homicide	0	0		0	0		1	4	-75.00%
	Rape	0	1	-100.00%	1	3	-66.67%	31	29	6.90%
	Robbery - Commercial	1	0		5	1	400.00%	12	4	200.00%
	Robbery - Person	1	0		2	0		29	27	7.41%
	Aggravated Assault - Non DV	2	2	0.00%	8	7	14.29%	76	75	1.33%
	Aggravated Assault - DV	2	0		3	4	-25.00%	53	43	23.26%
Violent Total:		6	3	100.00%	19	15	26.67%	202	182	10.99%
Property	Burglary - Residential	2	0		11	14	-21.43%	124	129	-3.88%
	Burglary Garage	2	5	-60.00%	10	3	233.33%	56	70	-20.00%
	Burglary Commercial	1	6	-83.33%	11	11	0.00%	70	59	18.64%
	Larceny	23	21	9.52%	100	89	12.36%	1009	1179	-14.42%
	Vehicle Theft	4	7	-42.86%	18	26	-30.77%	200	186	7.53%
	Arson	0	0		0	0		16	17	-5.88%
Property Total:		32	39	-17.95%	150	143	4.90%	1475	1640	-10.06%
Preliminary Part 1 Crime Totals:		38	42	-9.52%	169	158	6.96%	1677	1822	-7.96%
Current 7 Day Period:		11/21/2021 - 11/27/2021			Prior 7 Day Period:		11/14/2021 - 11/20/2021			
Current 28 Day Period:		10/31/2021 - 11/27/2021			Prior 28 Day Period:		10/3/2021 - 10/30/2021			
Current YTD Day Period:		1/1/2021 - 11/27/2021			Prior YTD Period:		1/1/2020 - 11/27/2020			

Prepared by SPD Crime Analysis Office - Monday, November 29, 2021

NOTE: SPD moved from UCR to the NIBRS reporting standard on 10/4/16 following the transition to a new RMS System. [Numbers on CompStat reports prior to this date should not be used as a comparison to those on this report.](#) Additional info on these reporting standards can be found on the FBI website: <https://ucr.fbi.gov/nibrs-overview>

This chart represents Preliminary counts of selected crime categories from Police Case Reports. Full statistical analysis to determine the confidence level of this data has not been performed. The % change columns on the preliminary counts differ from the percentage change on the NIBRS crime report, sometimes significantly. The CompStat report is designed for operational use and includes only selected NIBRS categories and coding less complex than full NIBRS rules. Official statistics for these and other NIBRS categories can be found on WASPC & FBI websites once available.





City of Spokane

Northeast District (P4)

Selected Crime Codes

2021-11-21 to 2021-11-27

Prepared By:
Crime Analysis Unit
Spokane Police Department

Legend

NIBRS Events



Criminal Homicide



Rape



Robbery Commercial



Robbery Person



Aggravated Assault



Burglary Residential



Burglary Garage



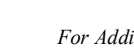
Burglary Commercial



Vehicle Prowling



Vehicle Theft



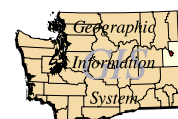
Arson



Cases Represent LERMS Crime Codes
Points may indicate multiple events
Note: Veh Prowl is only Larceny displayed

For Additional Information on
Incidents pertaining to an
Area, Trend, or Pattern
Contact Information Analysis

0 0.2 0.4 0.8 Miles



THIS IS NOT A LEGAL DOCUMENT:
The information shown on this map is compiled
from various sources and is subject to constant
revision. Information shown on this map should
not be used to determine the location of facilities
in relationship to property lines, section lines,
streets, etc.

Sunday - Saturday

NE - Northeast District (P4)

11/21/2021 TO 11/27/2021



<u>A/C</u>	<u>Offense Statute</u>	<u>Address</u>	<u>Reported Date</u>	<u>Dist</u>
<u>SPB4BE</u>				
C	ASSAULT 2D	2200 E LACROSSE AVE	11/25/2021	P4
C	ASSAULT 4D WEAPON AND PRIOR DV CONVICTIONS	1500 E LACROSSE AVE	11/24/2021	P4
C	BURGLARY 2D GARAGE	4100 N REGAL ST	11/22/2021	P4
C	ROBBERY 1D PERSON	E PROVIDENCE AVE / N PITTSBURG ST	11/27/2021	P2
C	THEFT 2D FROM BUILDING	1400 E RICH AVE	11/27/2021	P4
C	THEFT 2D FROM MOTOR VEHICLE	3800 N COOK ST	11/26/2021	P4
C	THEFT 3D ALL OTHER	2900 E HOFFMAN AVE	11/25/2021	
C	THEFT 3D CITY ALL OTHER	2300 E EUCLID AVE	11/25/2021	P4
C	THEFT 3D FROM MOTOR VEHICLE	1600 E GORDON AVE	11/22/2021	P4
C	THEFT 3D FROM MOTOR VEHICLE	3200 N REGAL ST	11/22/2021	P4
C	THEFT 3D FROM MOTOR VEHICLE	2000 E GORDON AVE	11/25/2021	
C	THEFT 3D VEHICLE PARTS AND ACCESSORIES	2200 E EMPIRE AVE	11/23/2021	P4
C	THEFT 3D VEHICLE PARTS AND ACCESSORIES	3700 N COOK ST	11/24/2021	P4
C	THEFT OF MOTOR VEHICLE	3800 N COOK ST	11/26/2021	P4
<u>SPB4HI</u>				
C	ASSAULT 1D	N COOK ST / E WABASH AVE	11/24/2021	P4
C	BURGLARY 2D FENCED AREA	3600 E BROAD AVE	11/24/2021	P4
C	BURGLARY 2D GARAGE	2900 E SANSON AVE	11/21/2021	
C	RESIDENTIAL BURGLARY	2400 E FRANCIS AVE	11/23/2021	P4
C	THEFT 1D ALL OTHER	N COOK ST / E WABASH AVE	11/24/2021	P4
C	THEFT 2D FROM MOTOR VEHICLE	4500 N FREYA ST	11/22/2021	P4
C	THEFT 2D FROM MOTOR VEHICLE	4100 E DALKE AVE	11/24/2021	
C	THEFT 3D FROM BUILDING	3600 E BROAD AVE	11/24/2021	P4
C	THEFT 3D FROM MOTOR VEHICLE	3700 E DALKE AVE	11/24/2021	P4
C	THEFT OF MOTOR VEHICLE	6100 N MARKET ST	11/22/2021	P4
C	THEFT OF MOTOR VEHICLE	2900 E SANSON AVE	11/23/2021	P4
<u>SPB4LO</u>				
C	BURGLARY 2D COMMERCIAL	700 N DIVISION ST	11/26/2021	P4
C	BURGLARY 2D FENCED AREA	100 E INDIANA AVE	11/27/2021	P2
C	ROBBERY 1D COMMERCIAL	200 E NORTH FOOTHILLS DR	11/26/2021	P2
C	THEFT 3D FROM BUILDING	400 E ERMINA AVE	11/27/2021	
C	THEFT 3D FROM MOTOR VEHICLE	1200 N SUPERIOR ST	11/23/2021	
C	THEFT 3D FROM MOTOR VEHICLE	600 E SHARP AVE	11/23/2021	
C	THEFT 3D SHOPLIFTING	200 E NORTH FOOTHILLS DR	11/26/2021	P2
C	THEFT 3D VEHICLE PARTS AND ACCESSORIES	300 E MONTGOMERY AVE	11/23/2021	P2
C	THEFT OF MOTOR VEHICLE	700 N DIVISION ST	11/23/2021	P2
C	VEHICULAR ASSAULT	1000 N DIVISION ST	11/21/2021	P2

<u>A/C</u>	<u>Offense Statute</u>	<u>Address</u>	<u>Reported Date</u>	<u>Dist</u>
<u>SPB4MI</u>				
C	RESIDENTIAL BURGLARY	2400 N REBECCA ST	11/21/2021	P4
C	THEFT 2D VEHICLE PARTS AND ACCESSORIES	3200 E EUCLID AVE	11/24/2021	P4
A	THEFT 3D FROM MOTOR VEHICLE	3200 E EUCLID AVE	11/22/2021	P4

SPOKANE POLICE DEPARTMENT



SOUTH **Police Service Area**

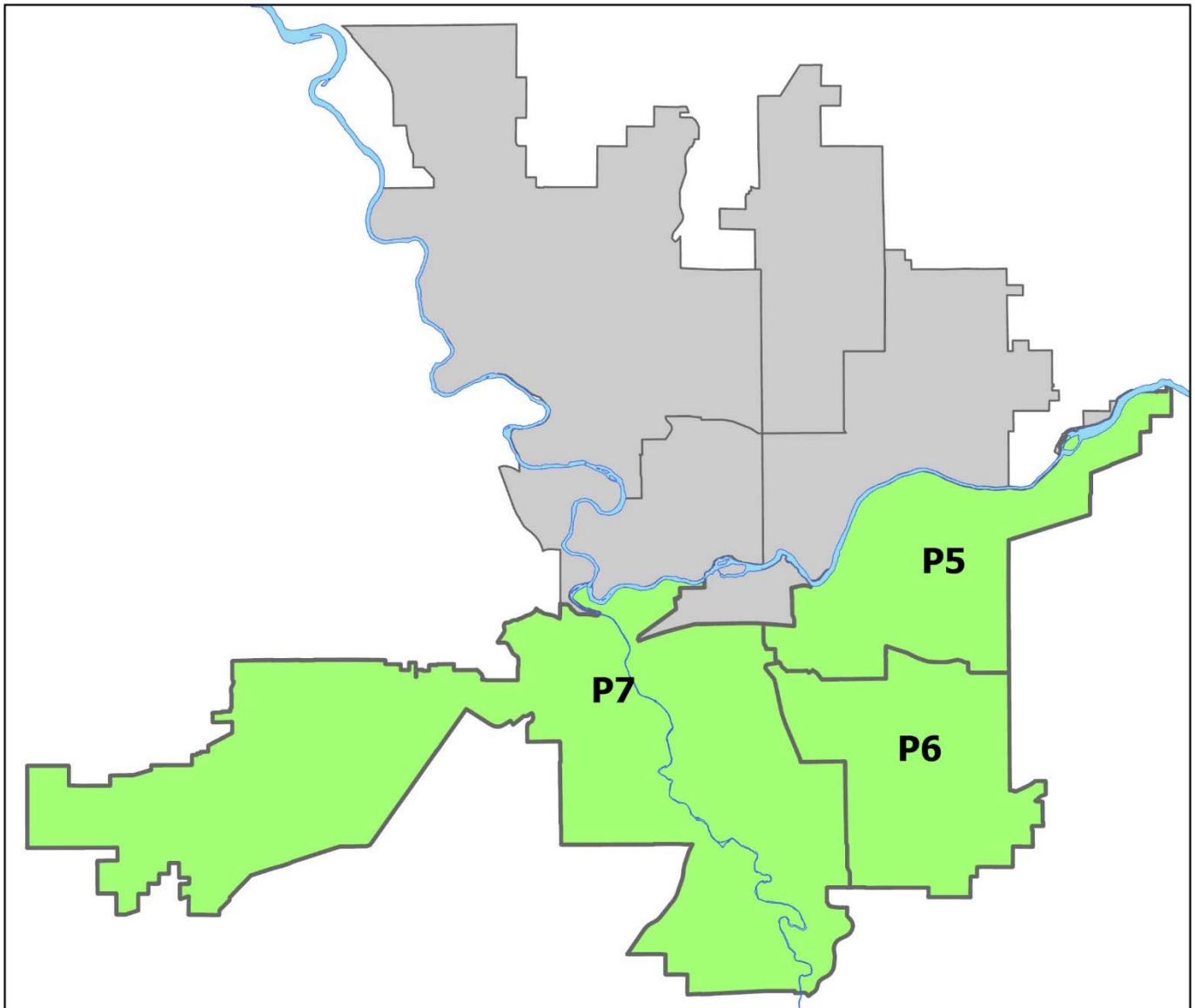
PSA Commander

Captain Brad Arleth

South Central District (P5)

Southeast District (P6)

Southwest District (P7)



POLICE SUMMARY - Ending: Saturday, November 27, 2021

SOUTH PRECINCT (P5, P6, and P7)



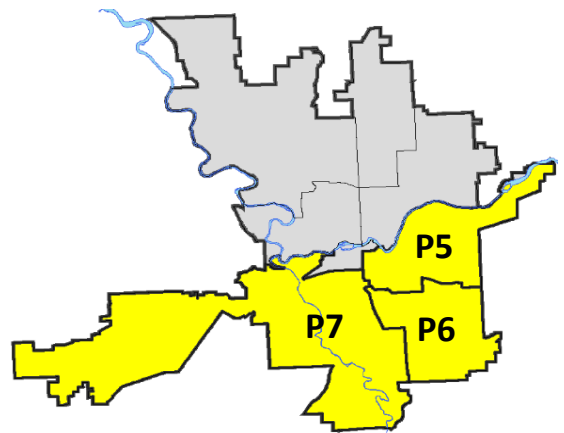
Preliminary IBR Counts

NIBRS Categories (Part 1 Selected)		7 Day Comparison			28 Day Comparison			YTD Comparison		
		Current	Prior	Percent	Current	Prior	Percent	Current	Prior	Percent
Violent	Criminal Homicide	1	0		1	0		3	4	-25.00%
	Rape	2	0		9	3	200.00%	73	65	12.31%
	Robbery - Commercial	1	1	0.00%	2	0		9	9	0.00%
	Robbery - Person	0	1	-100.00%	4	5	-20.00%	39	50	-22.00%
	Aggravated Assault - Non DV	0	2	-100.00%	11	9	22.22%	125	115	8.70%
	Aggravated Assault - DV	2	2	0.00%	7	14	-50.00%	113	85	32.94%
	Violent Total:		6	6	0.00%	34	31	9.68%	362	328
Property	Burglary - Residential	4	5	-20.00%	24	15	60.00%	211	258	-18.22%
	Burglary Garage	3	2	50.00%	9	10	-10.00%	124	190	-34.74%
	Burglary Commercial	0	3	-100.00%	9	9	0.00%	116	136	-14.71%
	Larceny	65	42	54.76%	193	168	14.88%	2102	2609	-19.43%
	Vehicle Theft	7	6	16.67%	29	31	-6.45%	316	337	-6.23%
	Arson	0	0		1	2	-50.00%	29	29	0.00%
	Property Total:		79	58	36.21%	265	235	12.77%	2898	3559
Preliminary Part 1 Crime Totals:		85	64	32.81%	299	266	12.41%	3260	3887	-16.13%
Current 7 Day Period:		11/21/2021 - 11/27/2021			Prior 7 Day Period:		11/14/2021 - 11/20/2021			
Current 28 Day Period:		10/31/2021 - 11/27/2021			Prior 28 Day Period:		10/3/2021 - 10/30/2021			
Current YTD Day Period:		1/1/2021 - 11/27/2021			Prior YTD Period:		1/1/2020 - 11/27/2020			

Prepared by SPD Crime Analysis Office - Monday, November 29, 2021

NOTE: SPD moved from UCR to the NIBRS reporting standard on 10/4/16 following the transition to a new RMS System. [Numbers on CompStat reports prior to this date should not be used as a comparison to those on this report.](#) Additional info on these reporting standards can be found on the FBI website: <https://ucr.fbi.gov/nibrs-overview>

This chart represents Preliminary counts of selected crime categories from Police Case Reports. Full statistical analysis to determine the confidence level of this data has not been performed. The % change columns on the preliminary counts differ from the percentage change on the NIBRS crime report, sometimes significantly. The CompStat report is designed for operational use and includes only selected NIBRS categories and coding less complex than full NIBRS rules. Official statistics for these and other NIBRS categories can be found on WASPC & FBI websites once available.



POLICE SUMMARY - Ending: Saturday, November 27, 2021



SE - South Central District (P5)

Preliminary IBR Counts

NIBRS Categories (Part 1 Selected)		7 Day Comparison			28 Day Comparison			YTD Comparison		
		Current	Prior	Percent	Current	Prior	Percent	Current	Prior	Percent
Violent	Criminal Homicide	0	0		0	0		0	2	-100.00%
	Rape	1	0		5	0		31	24	29.17%
	Robbery - Commercial	0	0		0	0		3	2	50.00%
	Robbery - Person	0	1	-100.00%	4	4	0.00%	25	20	25.00%
	Aggravated Assault - Non DV	0	1	-100.00%	3	4	-25.00%	60	56	7.14%
	Aggravated Assault - DV	2	0		3	9	-66.67%	54	38	42.11%
Violent Total:		3	2	50.00%	15	17	-11.76%	173	142	21.83%
Property	Burglary - Residential	0	2	-100.00%	10	7	42.86%	69	89	-22.47%
	Burglary Garage	1	0		3	3	0.00%	30	29	3.45%
	Burglary Commercial	0	3	-100.00%	7	7	0.00%	61	69	-11.59%
	Larceny	17	12	41.67%	65	62	4.84%	726	808	-10.15%
	Vehicle Theft	3	2	50.00%	10	10	0.00%	121	139	-12.95%
	Arson	0	0		0	2	-100.00%	18	11	63.64%
Property Total:		21	19	10.53%	95	91	4.40%	1025	1145	-10.48%
Preliminary Part 1 Crime Totals:		24	21	14.29%	110	108	1.85%	1198	1287	-6.92%
Current 7 Day Period:		11/21/2021 - 11/27/2021			Prior 7 Day Period:		11/14/2021 - 11/20/2021			
Current 28 Day Period:		10/31/2021 - 11/27/2021			Prior 28 Day Period:		10/3/2021 - 10/30/2021			
Current YTD Day Period:		1/1/2021 - 11/27/2021			Prior YTD Period:		1/1/2020 - 11/27/2020			

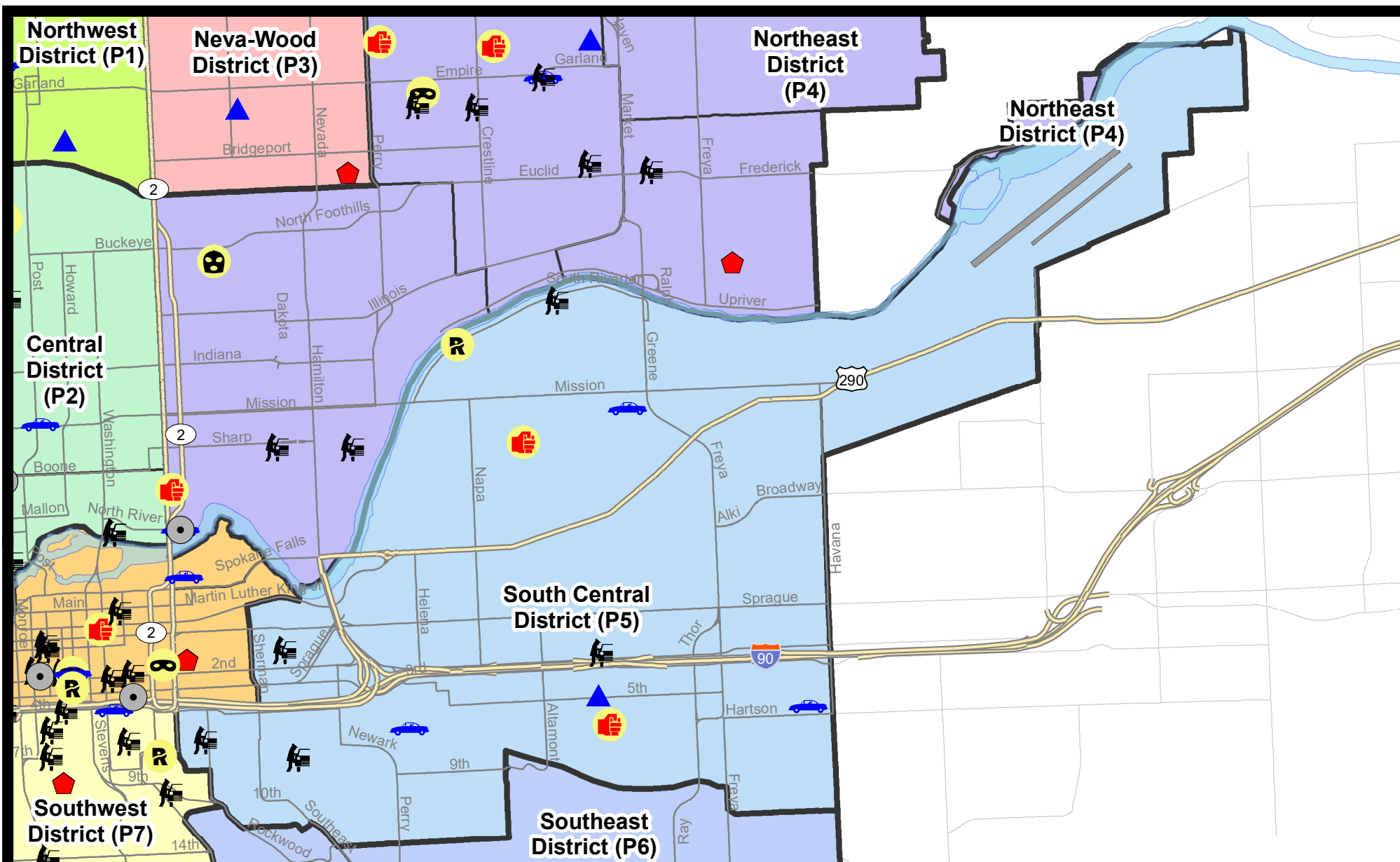
Prepared by SPD Crime Analysis Office - Monday, November 29, 2021

NOTE: SPD moved from UCR to the NIBRS reporting standard on 10/4/16 following the transition to a new RMS System. [Numbers on CompStat reports prior to this date should not be used as a comparison to those on this report.](#) Additional info on these reporting standards can be found on the FBI website: <https://ucr.fbi.gov/nibrs-overview>

This chart represents Preliminary counts of selected crime categories from Police Case Reports. Full statistical analysis to determine the confidence level of this data has not been performed. The % change columns on the preliminary counts differ from the percentage change on the NIBRS crime report, sometimes significantly. The CompStat report is designed for operational use and includes only selected NIBRS categories and coding less complex than full NIBRS rules. Official statistics for these and other NIBRS categories can be found on WASPC & FBI websites once available.



Note: On 2/10/21 a portion of the Police Block SPC5EC became part of the Downtown Precinct (SPD8EC); Consequently activity in P5 will appear lower if compared to printed CompStat reports prior to 2/10/21



City of Spokane
South Central District (P5)
Selected
Crime Types
2021-11-21 to 2021-11-27

Prepared By:
Crime Analysis Unit
Spokane Police Department

Legend

NIBRS Events



Criminal Homicide



Rape



Robbery Commercial



Robbery Person



Aggravated Assault



Burglary Residential



Burglary Garage



Burglary Commercial



Vehicle Prowling



Vehicle Theft



Arson

Cases Represent LERMS Crime Codes

Points may indicate multiple events

Note: Veh Prowl is only Larceny category displayed



For Additional Information on Incidents
 pertaining to an Area, Trend, or Pattern
 Contact Information Analysis

0 0.2 0.4 0.6 0.8 1 Miles



THIS IS NOT A LEGAL DOCUMENT:
 The information shown on this map is compiled
 from various sources and is subject to constant
 revision. Information shown on this map should
 not be used to determine the location of facilities
 in relationship to property lines, section lines,
 streets, etc.

Sunday - Saturday

SE - South Central District (P5)

11/21/2021 TO 11/27/2021



<u>A/C</u>	<u>Offense Statute</u>	<u>Address</u>	<u>Reported Date</u>	<u>Dist</u>
<u>SPC5EC</u>				
C	ASSAULT 2D	2800 E HARTSON AVE	11/25/2021	P4
C	BURGLARY 2D GARAGE	2700 E 5TH AVE	11/25/2021	P6
C	THEFT 2D FROM MOTOR VEHICLE	200 S NELSON ST	11/26/2021	P5
C	THEFT 2D FROM MOTOR VEHICLE	700 S SCOTT ST	11/27/2021	P5
C	THEFT 3D ALL OTHER	E SPRAGUE AVE / N FREYA ST	11/22/2021	P5
C	THEFT 3D ALL OTHER	1800 E PACIFIC AVE	11/24/2021	P5
C	THEFT 3D ALL OTHER	3500 E SPRAGUE AVE	11/27/2021	P5
C	THEFT 3D ALL OTHER	2400 E PACIFIC AVE	11/22/2021	P5
C	THEFT 3D ALL OTHER	700 S ARTHUR ST	11/21/2021	
C	THEFT 3D ALL OTHER	800 S COWLEY ST	11/22/2021	
C	THEFT 3D FROM BUILDING	2400 E PACIFIC AVE	11/24/2021	P5
C	THEFT 3D FROM MOTOR VEHICLE	700 S SCOTT ST	11/24/2021	P5
C	THEFT 3D FROM MOTOR VEHICLE	700 E PACIFIC AVE	11/22/2021	P5
C	THEFT 3D FROM MOTOR VEHICLE	600 S COWLEY ST	11/23/2021	
C	THEFT OF MOTOR VEHICLE	600 S FLORIDA ST	11/21/2021	P6
C	THEFT OF MOTOR VEHICLE	1400 E HARTSON AVE	11/26/2021	P6
<u>SPC5GP</u>				
C	ASSAULT 1D	2300 E BOONE AVE	11/25/2021	P6
C	BURGLARY 2D FENCED AREA	5100 E TRENT AVE	11/26/2021	P6
C	RAPE 2D		11/24/2021	P6
C	THEFT 2D FROM MOTOR VEHICLE	2600 E SOUTH RIVERTON AVE	11/24/2021	P5
C	THEFT 2D VEHICLE PARTS AND ACCESSORIES	700 N NAPA ST	11/23/2021	P6
C	THEFT 3D VEHICLE PARTS AND ACCESSORIES	900 N NELSON ST	11/26/2021	P5
C	THEFT 3D VEHICLE PARTS AND ACCESSORIES	900 N NELSON ST	11/23/2021	P5
C	THEFT OF MOTOR VEHICLE	3000 E SINTO AVE	11/22/2021	P1

POLICE SUMMARY - Ending: Saturday, November 27, 2021



SE - Southeast District (P6)

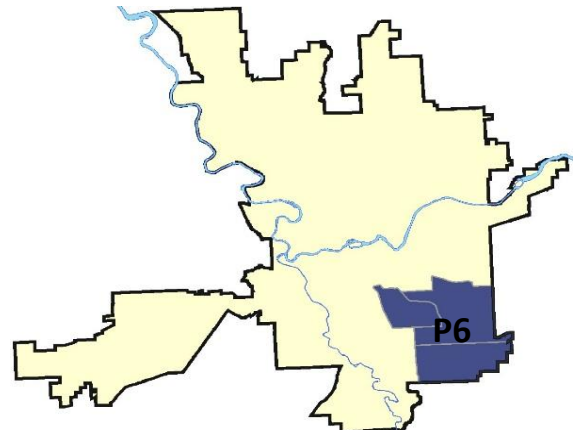
Preliminary IBR Counts

NIBRS Categories (Part 1 Selected)		7 Day Comparison			28 Day Comparison			YTD Comparison		
		Current	Prior	Percent	Current	Prior	Percent	Current	Prior	Percent
Violent	Criminal Homicide	0	0		0	0		0	1	-100.00%
	Rape	0	0		2	1	100.00%	9	12	-25.00%
	Robbery - Commercial	1	1	0.00%	2	0		3	5	-40.00%
	Robbery - Person	0	0		0	0		3	6	-50.00%
	Aggravated Assault - Non DV	0	1	-100.00%	5	1	400.00%	19	14	35.71%
	Aggravated Assault - DV	0	0		1	3	-66.67%	18	16	12.50%
Violent Total:		1	2	-50.00%	10	5	100.00%	52	54	-3.70%
Property	Burglary - Residential	0	1	-100.00%	3	5	-40.00%	52	56	-7.14%
	Burglary Garage	1	1	0.00%	4	6	-33.33%	42	86	-51.16%
	Burglary Commercial	0	0		1	0		14	18	-22.22%
	Larceny	13	13	0.00%	38	37	2.70%	450	588	-23.47%
	Vehicle Theft	0	2	-100.00%	6	8	-25.00%	61	56	8.93%
	Arson	0	0		0	0		4	5	-20.00%
Property Total:		14	17	-17.65%	52	56	-7.14%	623	809	-22.99%
Preliminary Part 1 Crime Totals:		15	19	-21.05%	62	61	1.64%	675	863	-21.78%
Current 7 Day Period:		11/21/2021 - 11/27/2021			Prior 7 Day Period:		11/14/2021 - 11/20/2021			
Current 28 Day Period:		10/31/2021 - 11/27/2021			Prior 28 Day Period:		10/3/2021 - 10/30/2021			
Current YTD Day Period:		1/1/2021 - 11/27/2021			Prior YTD Period:		1/1/2020 - 11/27/2020			

Prepared by SPD Crime Analysis Office - Monday, November 29, 2021

NOTE: SPD moved from UCR to the NIBRS reporting standard on 10/4/16 following the transition to a new RMS System. [Numbers on CompStat reports prior to this date should not be used as a comparison to those on this report.](#) Additional info on these reporting standards can be found on the FBI website: <https://ucr.fbi.gov/nibrs-overview>

This chart represents Preliminary counts of selected crime categories from Police Case Reports. Full statistical analysis to determine the confidence level of this data has not been performed. The % change columns on the preliminary counts differ from the percentage change on the NIBRS crime report, sometimes significantly. The CompStat report is designed for operational use and includes only selected NIBRS categories and coding less complex than full NIBRS rules. Official statistics for these and other NIBRS categories can be found on WASPC & FBI websites once available.



Sunday - Saturday

SE - Southeast District (P6)

11/21/2021 TO 11/27/2021



<u>A/C</u>	<u>Offense Statute</u>	<u>Address</u>	<u>Reported Date</u>	<u>Dist</u>
<u>SPC6LH</u>				
C	THEFT 1D FROM MOTOR VEHICLE	3800 E 27TH AVE	11/27/2021	P6
C	THEFT 2D FROM BUILDING	2700 E 36TH AVE	11/26/2021	P6
C	THEFT 3D FROM MOTOR VEHICLE	2200 S SOUTHEAST BLVD	11/26/2021	P6
C	THEFT 3D VEHICLE PARTS AND ACCESSORIES	3100 E 37TH AVE	11/23/2021	P6
C	THEFT 3D VEHICLE PARTS AND ACCESSORIES	2300 E 35TH AVE	11/24/2021	
<u>SPC6RW</u>				
C	THEFT 2D FROM MOTOR VEHICLE	500 E 24TH AVE	11/24/2021	P6
<u>SPC6SG</u>				
C	BURGLARY 2D GARAGE	3300 E 55TH AVE	11/21/2021	P6
C	ROBBERY 2D COMMERCIAL	4500 S REGAL ST	11/26/2021	P5
C	THEFT 2D FROM BUILDING	4200 S STONINGTON LN	11/21/2021	P6
C	THEFT 2D FROM BUILDING	4100 S ALTAMONT ST	11/22/2021	P6
C	THEFT 2D FROM MOTOR VEHICLE	4900 S REGAL ST	11/24/2021	P6
C	THEFT 2D FROM MOTOR VEHICLE	4000 E WINDSONG AVE	11/24/2021	P6
C	THEFT 2D SHOPLIFTING	3100 E PALOUSE HWY	11/27/2021	P6
C	THEFT 3D ALL OTHER	5000 S PALOUSE HWY	11/27/2021	P6
C	THEFT 3D ALL OTHER	3800 E 47TH AVE	11/24/2021	

POLICE SUMMARY - Ending: Saturday, November 27, 2021



SW - Southwest District (P7)

Preliminary IBR Counts

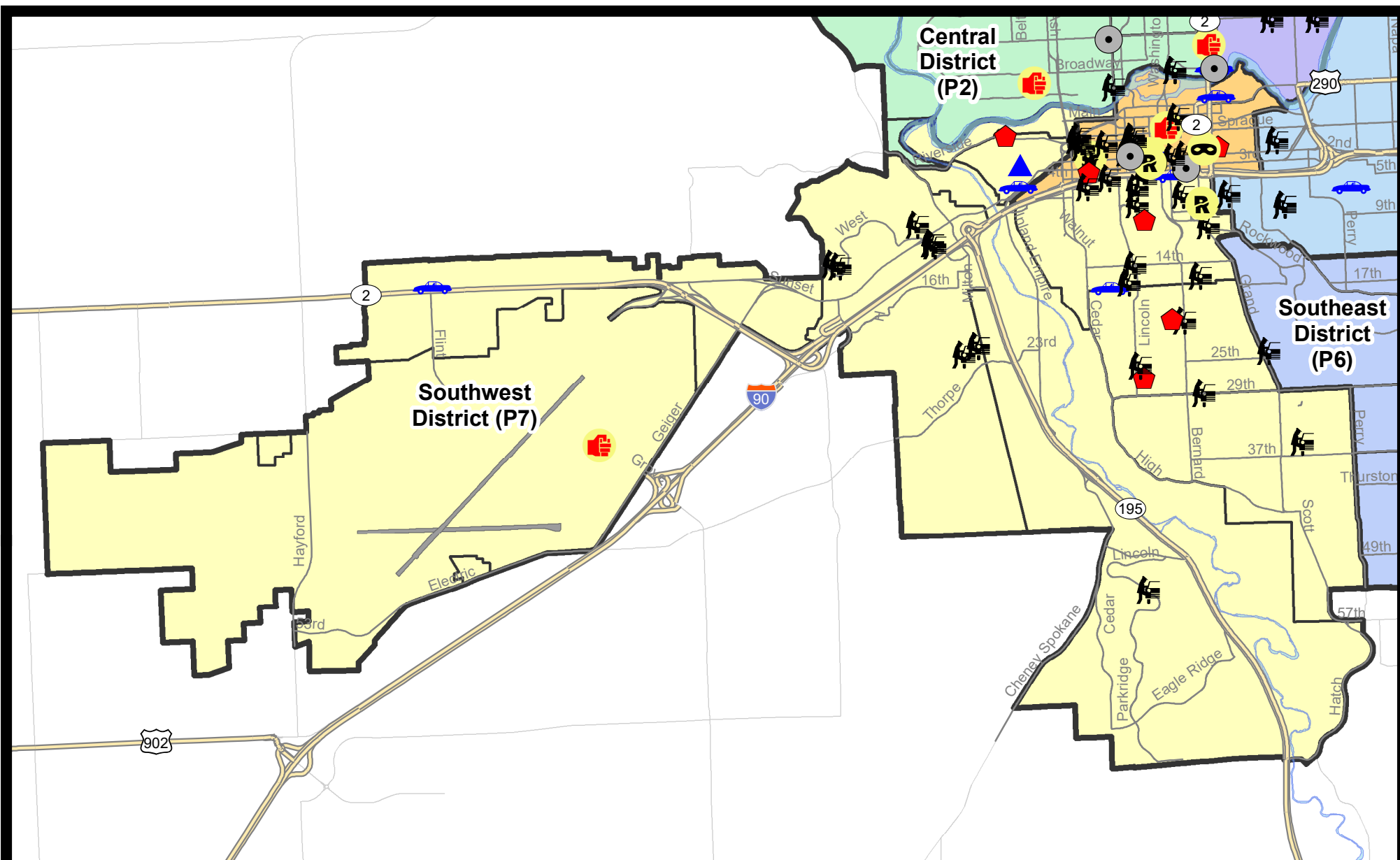
NIBRS Categories (Part 1 Selected)		7 Day Comparison			28 Day Comparison			YTD Comparison		
		Current	Prior	Percent	Current	Prior	Percent	Current	Prior	Percent
Violent	Criminal Homicide	1	0		1	0		3	1	200.00%
	Rape	1	0		2	2	0.00%	33	29	13.79%
	Robbery - Commercial	0	0		0	0		3	2	50.00%
	Robbery - Person	0	0		0	1	-100.00%	11	24	-54.17%
	Aggravated Assault - Non DV	0	0		3	4	-25.00%	46	45	2.22%
	Aggravated Assault - DV	0	2	-100.00%	3	2	50.00%	41	31	32.26%
Violent Total:		2	2	0.00%	9	9	0.00%	137	132	3.79%
Property	Burglary - Residential	4	2	100.00%	11	3	266.67%	90	113	-20.35%
	Burglary Garage	1	1	0.00%	2	1	100.00%	52	75	-30.67%
	Burglary Commercial	0	0		1	2	-50.00%	41	49	-16.33%
	Larceny	35	17	105.88%	90	69	30.43%	926	1213	-23.66%
	Vehicle Theft	4	2	100.00%	13	13	0.00%	134	142	-5.63%
	Arson	0	0		1	0		7	13	-46.15%
Property Total:		44	22	100.00%	118	88	34.09%	1250	1605	-22.12%
Preliminary Part 1 Crime Totals:		46	24	91.67%	127	97	30.93%	1387	1737	-20.15%
Current 7 Day Period:		11/21/2021 - 11/27/2021			Prior 7 Day Period:		11/14/2021 - 11/20/2021			
Current 28 Day Period:		10/31/2021 - 11/27/2021			Prior 28 Day Period:		10/3/2021 - 10/30/2021			
Current YTD Day Period:		1/1/2021 - 11/27/2021			Prior YTD Period:		1/1/2020 - 11/27/2020			

Prepared by SPD Crime Analysis Office - Monday, November 29, 2021

NOTE: SPD moved from UCR to the NIBRS reporting standard on 10/4/16 following the transition to a new RMS System. [Numbers on CompStat reports prior to this date should not be used as a comparison to those on this report.](#) Additional info on these reporting standards can be found on the FBI website: <https://ucr.fbi.gov/nibrs-overview>

This chart represents Preliminary counts of selected crime categories from Police Case Reports. Full statistical analysis to determine the confidence level of this data has not been performed. The % change columns on the preliminary counts differ from the percentage change on the NIBRS crime report, sometimes significantly. The CompStat report is designed for operational use and includes only selected NIBRS categories and coding less complex than full NIBRS rules. Official statistics for these and other NIBRS categories can be found on WASPC & FBI websites once available.





City of Spokane
Southwest District (P7)
Selected
Crime Types
2021-11-21 to 2021-11-27

Prepared By:
Crime Analysis Unit
Spokane Police Department

Legend

NIBRS Events



Criminal Homicide



Rape



Robbery Commercial



Robbery Person



Aggravated Assault



Burglary Residential



Burglary Garage



Burglary Commercial



Vehicle Prowling



Vehicle Theft



Arson

Cases Represent LERMS Crime Codes
 Points may indicate multiple events
 Note: Veh Prowl is only Larceny category displayed



For Additional Information on Incidents
 pertaining to an Area, Trend, or Pattern
 Contact Information Analysis

0 0.2 0.4 0.6 0.8 1 1.2 1.4 1.6 Miles



THIS IS NOT A LEGAL DOCUMENT:
 The information shown on this map is compiled
 from various sources and is subject to constant
 revision. Information shown on this map should
 not be used to determine the location of facilities
 in relationship to property lines, section lines,
 streets, etc.



Sunday - Saturday

SE - Southwest District (P7)

11/21/2021 TO 11/27/2021



<u>A/C</u>	<u>Offense Statute</u>	<u>Address</u>	<u>Reported Date</u>	<u>Dist</u>
<u>SPD7BA</u>				
C	BURGLARY 2D GARAGE	2000 W 2ND AVE	11/22/2021	
C	RESIDENTIAL BURGLARY	2100 W RIVERSIDE AVE	11/21/2021	P7
C	THEFT 3D FROM BUILDING	2300 W PACIFIC AVE	11/24/2021	
C	THEFT OF MOTOR VEHICLE	400 S CHESTNUT ST	11/25/2021	P7
<u>SPD7CH</u>				
C	MURDER 2D	1700 W 10TH AVE	11/27/2021	P7
C	RAPE 3D		11/21/2021	P5
C	RESIDENTIAL BURGLARY	700 W CLIFF DR	11/25/2021	P7
C	THEFT 2D ALL OTHER	400 S BROWNE ST	11/27/2021	P7
C	THEFT 2D FROM MOTOR VEHICLE	1300 W 5TH AVE	11/22/2021	P5
C	THEFT 2D FROM MOTOR VEHICLE	600 S BERNARD ST	11/26/2021	P7
C	THEFT 2D FROM MOTOR VEHICLE	800 W 7TH AVE	11/21/2021	
C	THEFT 2D FROM MOTOR VEHICLE	100 W 16TH AVE	11/24/2021	
C	THEFT 3D FROM BUILDING	100 W 8TH AVE	11/24/2021	
C	THEFT 3D FROM MOTOR VEHICLE	S LINCOLN ST / S MONROE ST	11/21/2021	P7
C	THEFT 3D FROM MOTOR VEHICLE	800 W 5TH AVE	11/22/2021	P7
C	THEFT 3D FROM MOTOR VEHICLE	S WALL ST / W 4TH AVE	11/23/2021	P7
C	THEFT 3D FROM MOTOR VEHICLE	0 W ROCKWOOD BLVD	11/24/2021	P7
C	THEFT 3D FROM MOTOR VEHICLE	900 W 16TH AVE	11/22/2021	
C	THEFT 3D FROM MOTOR VEHICLE	S MADISON ST / W 4TH AVE	11/23/2021	
C	THEFT 3D SHOPLIFTING	1500 W 10TH AVE	11/25/2021	P7
C	THEFT 3D VEHICLE PARTS AND ACCESSORIES	1000 W 7TH AVE	11/26/2021	P7
C	THEFT 3D VEHICLE PARTS AND ACCESSORIES	1400 W 11TH AVE	11/26/2021	P7
C	THEFT OF MOTOR VEHICLE	1100 W 16TH AVE	11/23/2021	P7
C	THEFT OF MOTOR VEHICLE	300 W 4TH AVE	11/23/2021	P8
<u>SPD7CS</u>				
C	THEFT 2D FROM MOTOR VEHICLE	800 E 35TH AVE	11/26/2021	P7
C	THEFT 2D FROM MOTOR VEHICLE	S BROWNE ST / W 29TH AVE	11/22/2021	
C	THEFT 3D ALL OTHER	E 29TH AVE / S GRAND BLVD	11/23/2021	P6
<u>SPD7GT</u>				
C	THEFT 3D FROM MOTOR VEHICLE	2200 S CANYON WOODS LN	11/25/2021	P7
C	THEFT 3D FROM MOTOR VEHICLE	2200 S CANYON WOODS LN	11/25/2021	
C	THEFT 3D FROM MOTOR VEHICLE	2300 S CANYON WOODS LN	11/25/2021	
<u>SPD7LC</u>				
C	THEFT OF A FIREARM FROM MOTOR VEHICLE	5100 S LINCOLN WAY	11/26/2021	P7

SPD7MC

A/C	Offense Statute	Address	Reported Date	Dist
C	RESIDENTIAL BURGLARY	400 W SHOSHONE PL	11/25/2021	P7
C	RESIDENTIAL BURGLARY	800 W 27TH AVE	11/25/2021	P7
C	THEFT 1D ALL OTHER	500 W 21ST AVE	11/24/2021	P7
C	THEFT 2D FROM BUILDING	2700 S GRAND BLVD	11/23/2021	P7
C	THEFT 2D FROM MOTOR VEHICLE	S BERNARD ST / W SHOSHONE PL	11/21/2021	
C	THEFT 3D ALL OTHER	2200 S JEFFERSON ST	11/25/2021	P7
C	THEFT 3D FROM MOTOR VEHICLE	800 W 25TH AVE	11/27/2021	

SPD7WH

C	THEFT 1D FROM MOTOR VEHICLE	3100 W ROSAMOND AVE	11/24/2021	
C	THEFT 2D FROM MOTOR VEHICLE	1300 S WESTCLIFF PL	11/21/2021	P6
C	THEFT 2D FROM MOTOR VEHICLE	3100 W ROSAMOND AVE	11/24/2021	P7
C	THEFT 2D FROM MOTOR VEHICLE	3100 W ROSAMOND AVE	11/24/2021	
C	THEFT 3D FROM MOTOR VEHICLE	1300 S WESTCLIFF PL	11/21/2021	P5
C	THEFT 3D FROM MOTOR VEHICLE	3200 W 8TH AVE	11/21/2021	

SPD7WP

C	THEFT 3D ALL OTHER	9000 W US 2 HWY	11/23/2021	P7
C	THEFT OF MOTOR VEHICLE	9000 W US 2 HWY	11/25/2021	P7

SPOKANE POLICE DEPARTMENT

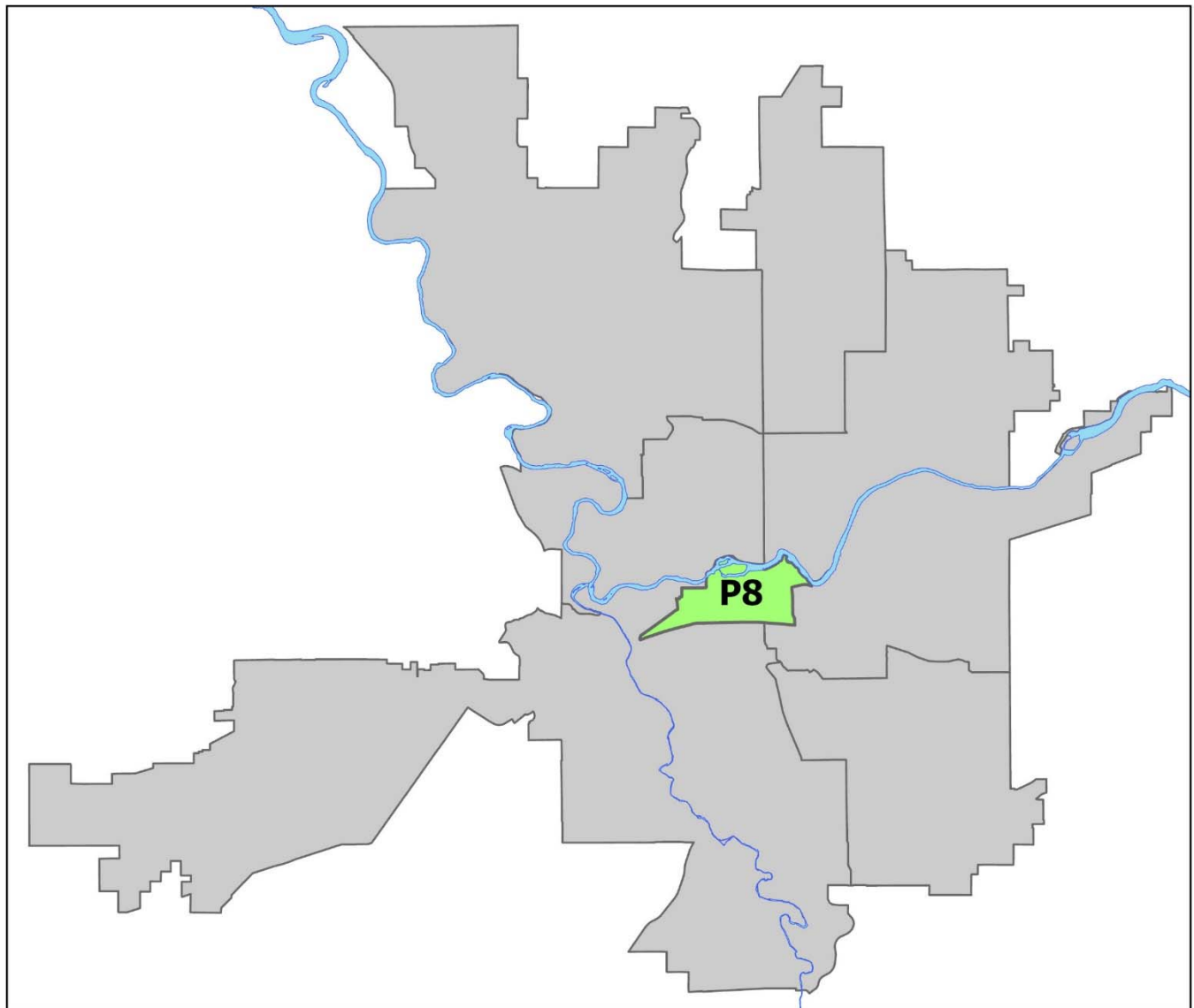
DOWNTOWN

Police Service Area



PSA Commander

Captain David Singley



POLICE SUMMARY - Ending: Saturday, November 27, 2021

DOWNTOWN PRECINCT (P8)



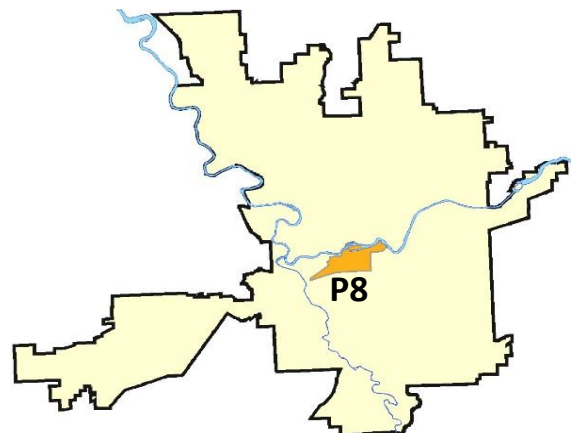
Preliminary IBR Counts

NIBRS Categories (Part 1 Selected)		7 Day Comparison			28 Day Comparison			YTD Comparison		
		Current	Prior	Percent	Current	Prior	Percent	Current	Prior	Percent
Violent	Criminal Homicide	0	0		0	1	-100.00%	3	3	0.00%
	Rape	1	1	0.00%	2	0		23	21	9.52%
	Robbery - Commercial	0	1	-100.00%	2	0		12	7	71.43%
	Robbery - Person	2	0		2	4	-50.00%	41	57	-28.07%
	Aggravated Assault - Non DV	1	4	-75.00%	8	7	14.29%	106	94	12.77%
	Aggravated Assault - DV	0	1	-100.00%	1	2	-50.00%	18	16	12.50%
Violent Total:		4	7	-42.86%	15	14	7.14%	203	198	2.53%
Property	Burglary - Residential	2	0		3	1	200.00%	34	25	36.00%
	Burglary Garage	0	0		0	2	-100.00%	8	5	60.00%
	Burglary Commercial	2	3	-33.33%	11	12	-8.33%	109	98	11.22%
	Larceny	14	21	-33.33%	73	80	-8.75%	834	779	7.06%
	Vehicle Theft	2	3	-33.33%	9	6	50.00%	71	61	16.39%
	Arson	1	2	-50.00%	3	2	50.00%	17	12	41.67%
Property Total:		21	29	-27.59%	99	103	-3.88%	1073	980	9.49%
Preliminary Part 1 Crime Totals:		25	36	-30.56%	114	117	-2.56%	1276	1178	8.32%
Current 7 Day Period:		11/21/2021 - 11/27/2021			Prior 7 Day Period:		11/14/2021 - 11/20/2021			
Current 28 Day Period:		10/31/2021 - 11/27/2021			Prior 28 Day Period:		10/3/2021 - 10/30/2021			
Current YTD Day Period:		1/1/2021 - 11/27/2021			Prior YTD Period:		1/1/2020 - 11/27/2020			

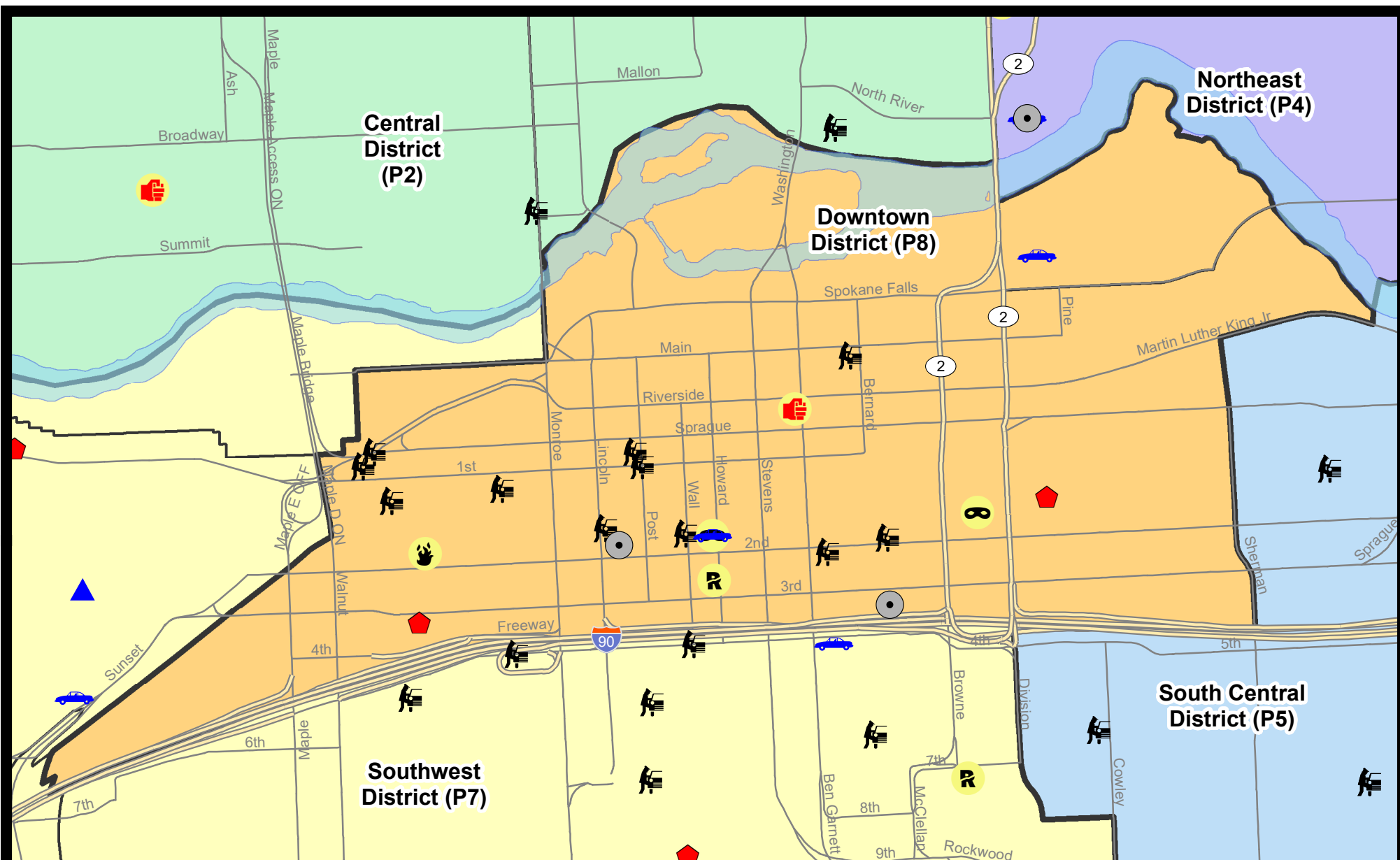
Prepared by SPD Crime Analysis Office - Monday, November 29, 2021

NOTE: SPD moved from UCR to the NIBRS reporting standard on 10/4/16 following the transition to a new RMS System. [Numbers on CompStat reports prior to this date should not be used as a comparison to those on this report.](#) Additional info on these reporting standards can be found on the FBI website: <https://ucr.fbi.gov/nibrs-overview>

This chart represents Preliminary counts of selected crime categories from Police Case Reports. Full statistical analysis to determine the confidence level of this data has not been performed. The % change columns on the preliminary counts differ from the percentage change on the NIBRS crime report, sometimes significantly. The CompStat report is designed for operational use and includes only selected NIBRS categories and coding less complex than full NIBRS rules. Official statistics for these and other NIBRS categories can be found on WASPC & FBI websites once available.



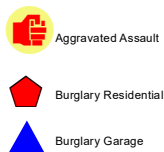

Note: On 2/10/21 a portion of the Police Block SPC5EC became part of the Downtown Precinct (SPD8EC); Consequently activity in P8 will appear higher if compared to printed CompStat reports prior to 2/10/21



City of Spokane
Downtown District (P8)
Selected
Crime Types
2021-11-21 to 2021-11-27
 Prepared By:
 Crime Analysis Unit
 Spokane Police Department

Legend

NIBRS Events



Cases Represent LERMS Crime Codes
 Points may indicate multiple events
 Note: Veh Prowl is only Larceny category displayed



For Additional Information on Incidents
 pertaining to an Area, Trend, or Pattern
 Contact Information Analysis

0 0.2 Miles



THIS IS NOT A LEGAL DOCUMENT:
 The information shown on this map is compiled
 from various sources and is subject to constant
 revision. Information shown on this map should
 not be used to determine the location of facilities
 in relationship to property lines, section lines,
 streets, etc.



Sunday - Saturday

SW - Downtown District (P8)

11/21/2021 TO 11/27/2021



<u>A/C</u>	<u>Offense Statute</u>	<u>Address</u>	<u>Reported Date</u>	<u>Dist</u>
<u>SPD8EC</u>				
C	RESIDENTIAL BURGLARY	100 S PINE ST	11/25/2021	P8
C	THEFT 3D CITY FROM BUILDING	100 N DIVISION ST	11/26/2021	P8
<u>SPD8RS</u>				
C	ARSON 2D	100 S ADAMS ST	11/22/2021	P8
C	ASSAULT 1D	400 W RIVERSIDE AVE	11/21/2021	P8
C	BURGLARY 2D COMMERCIAL	800 W 2ND AVE	11/22/2021	P8
C	BURGLARY 2D COMMERCIAL	200 W 3RD AVE	11/25/2021	P8
C	RAPE 3D		11/23/2021	P8
C	RESIDENTIAL BURGLARY	300 S ADAMS ST	11/26/2021	P8
C	ROBBERY 1D PERSON	100 S STATE ST	11/21/2021	P8
C	ROBBERY 2D PERSON	100 S HOWARD ST	11/26/2021	P8
C	THEFT 2D ALL OTHER	100 S POST ST	11/26/2021	P8
C	THEFT 2D FROM MOTOR VEHICLE	100 S CEDAR ST	11/21/2021	P8
C	THEFT 2D FROM MOTOR VEHICLE	100 S MADISON ST	11/21/2021	P5
C	THEFT 2D FROM MOTOR VEHICLE	300 W 2ND AVE	11/25/2021	P8
C	THEFT 2D FROM MOTOR VEHICLE	100 S LINCOLN ST	11/23/2021	P8
C	THEFT 3D ALL OTHER	100 S STATE ST	11/23/2021	P8
C	THEFT 3D FROM MOTOR VEHICLE	0 S POST ST	11/22/2021	P8
C	THEFT 3D FROM MOTOR VEHICLE	W 1ST AVE / S POST ST	11/23/2021	P8
C	THEFT 3D FROM MOTOR VEHICLE	0 S CEDAR ST	11/22/2021	P8
C	THEFT 3D FROM MOTOR VEHICLE	200 W 2ND AVE	11/22/2021	P8
C	THEFT 3D FROM MOTOR VEHICLE	300 W MAIN AVE	11/23/2021	P8
C	THEFT 3D FROM MOTOR VEHICLE	100 S WALL ST	11/21/2021	
C	THEFT 3D FROM MOTOR VEHICLE	W RIVERSIDE AVE / W SPRAGUE AVE	11/23/2021	
A	THEFT OF MOTOR VEHICLE	100 S HOWARD ST	11/26/2021	P8
C	THEFT OF MOTOR VEHICLE	300 N RIVERPOINT BLVD	11/26/2021	P5

POLICE SUMMARY - Ending: Saturday, November 27, 2021



Other Jurisdiction or Unk District

Preliminary IBR Counts

NIBRS Categories (Part 1 Selected)		7 Day Comparison			28 Day Comparison			YTD Comparison		
		Current	Prior	Percent	Current	Prior	Percent	Current	Prior	Percent
Violent	Criminal Homicide	0	0		0	0		0	0	
	Rape	0	0		0	0		5	2	150.00%
	Robbery - Commercial	0	0		0	0		0	1	-100.00%
	Robbery - Person	0	0		0	0		0	0	
	Aggravated Assault - Non DV	1	0		1	0		2	5	-60.00%
	Aggravated Assault - DV	0	0		1	0		1	5	-80.00%
Violent Total:		1	0		2	0		8	13	-38.46%
Property	Burglary - Residential	0	0		0	0		0	0	
	Burglary Garage	0	0		1	0		2	0	
	Burglary Commercial	0	0		0	0		0	0	
	Larceny	2	2	0.00%	6	8	-25.00%	28	28	0.00%
	Vehicle Theft	0	0		0	0		7	5	40.00%
	Arson	0	0		0	0		0	1	-100.00%
Property Total:		2	2	0.00%	7	8	-12.50%	37	34	8.82%
Preliminary Part 1 Crime Totals:		3	2	50.00%	9	8	12.50%	45	47	-4.26%
Current 7 Day Period:		11/21/2021 - 11/27/2021			Prior 7 Day Period:		11/14/2021 - 11/20/2021			
Current 28 Day Period:		10/31/2021 - 11/27/2021			Prior 28 Day Period:		10/3/2021 - 10/30/2021			
Current YTD Day Period:		1/1/2021 - 11/27/2021			Prior YTD Period:		1/1/2020 - 11/27/2020			

Prepared by SPD Crime Analysis Office - Monday, November 29, 2021

NOTE: SPD moved from UCR to the NIBRS reporting standard on 10/4/16 following the transition to a new RMS System. [Numbers on CompStat reports prior to this date should not be used as a comparison to those on this report.](#) Additional info on these reporting standards can be found on the FBI website: <https://ucr.fbi.gov/nibrs-overview>

This chart represents Preliminary counts of selected crime categories from Police Case Reports. Full statistical analysis to determine the confidence level of this data has not been performed. The % change columns on the preliminary counts differ from the percentage change on the NIBRS crime report, sometimes significantly. The CompStat report is designed for operational use and includes only selected NIBRS categories and coding less complex than full NIBRS rules. Official statistics for these and other NIBRS categories can be found on WASPC & FBI websites once available.

Sunday - Saturday

Other Jurisdiction/Unk District

11/21/2021 TO 11/27/2021



<u>A/C</u>	<u>Offense Statute</u>	<u>Address</u>	<u>Reported Date</u>	<u>Dist</u>
C	THEFT 3D FROM MOTOR VEHICLE	159 S LINCOLN ST	11/24/2021	
C	THEFT 3D VEHICLE PARTS AND ACCESSORIES	N PITTSBURG ST / E FRANCIS AVE	11/23/2021	
<u>SIAD7WP</u>				
C	ASSAULT 1D	W FLIGHTLINE BLVD / S SPOTTED RD	11/26/2021	P7