

SPOKANE POLICE DEPARTMENT

PRELIMINARY CITYWIDE **IBR** CRIME REPORT



Preliminary IBR Counts

CHIEF OF POLICE

Craig Meidl

Period Ending: Saturday, October 30, 2021

NIBRS Categories (Part 1 Selected)		7 Day Comparison			28 Day Comparison			YTD Comparison		
		Current	Prior	Percent	Current	Prior	Percent	Current	Prior	Percent
Violent	Criminal Homicide	0	1	-100.00%	2	0		10	17	-41.18%
	Rape	2	5	-60.00%	11	24	-54.17%	217	183	18.58%
	Robbery - Commercial	2	3	-33.33%	5	7	-28.57%	54	57	-5.26%
	Robbery - Person	8	1	700.00%	16	16	0.00%	171	194	-11.86%
	Aggravated Assault - Non DV	13	6	116.67%	41	50	-18.00%	445	406	9.61%
	Aggravated Assault - DV	11	7	57.14%	34	28	21.43%	309	248	24.60%
Violent Total:		36	23	56.52%	109	125	-12.80%	1206	1105	9.14%
Property	Burglary - Residential	16	11	45.45%	54	77	-29.87%	637	692	-7.95%
	Burglary Garage	12	8	50.00%	35	39	-10.26%	366	491	-25.46%
	Burglary Commercial	10	17	-41.18%	44	52	-15.38%	400	408	-1.96%
	Larceny	149	163	-8.59%	630	703	-10.38%	6860	7973	-13.96%
	Vehicle Theft	25	26	-3.85%	107	122	-12.30%	957	982	-2.55%
	Arson	1	1	0.00%	7	14	-50.00%	100	94	6.38%
Property Total:		213	226	-5.75%	877	1007	-12.91%	9320	10640	-12.41%
Preliminary Part 1 Crime Totals:		249	249	0.00%	986	1132	-12.90%	10526	11745	-10.38%
Current 7 Day Period:		10/24/2021 - 10/30/2021			Prior 7 Day Period:		10/17/2021 - 10/23/2021			
Current 28 Day Period:		10/3/2021 - 10/30/2021			Prior 28 Day Period:		9/5/2021 - 10/2/2021			
Current YTD Day Period:		1/1/2021 - 10/30/2021			Prior YTD Period:		1/1/2020 - 10/30/2020			

Prepared by SPD Crime Analysis Office - Monday, November 1, 2021

NOTE: SPD moved from UCR to the NIBRS reporting standard on 10/4/16 following the transition to a new RMS System. [Numbers on CompStat reports prior to this date should not be used as a comparison to those on this report.](#) Additional info on these reporting standards can be found on the FBI website: <https://ucr.fbi.gov/nibrs-overview>

This chart represents Preliminary counts of selected crime categories from Police Case Reports. Full statistical analysis to determine the confidence level of this data has not been performed. The % change columns on the preliminary counts differ from the percentage change on the NIBRS crime report, sometimes significantly. The CompStat report is designed for operational use and includes only selected NIBRS categories and coding less complex than full NIBRS rules. Official statistics for these and other NIBRS categories can be found on WASPC & FBI websites once available.



SPOKANE POLICE DEPARTMENT



NORTH

Police Service Area

PSA Commander

Captain Mark Griffiths

Northwest District (P1)

Central District (P2)

Neva-Wood District (P3)

Northeast District (P4)



POLICE SUMMARY - Ending: Saturday, October 30, 2021

NORTH PRECINCT (P1, P2, P3, and P4)



Preliminary IBR Counts

NIBRS Categories (Part 1 Selected)		7 Day Comparison			28 Day Comparison			YTD Comparison		
		Current	Prior	Percent	Current	Prior	Percent	Current	Prior	Percent
Violent	Criminal Homicide	0	1	-100.00%	1	0		5	10	-50.00%
	Rape	1	4	-75.00%	8	13	-38.46%	127	104	22.12%
	Robbery - Commercial	2	3	-33.33%	5	5	0.00%	37	40	-7.50%
	Robbery - Person	3	0		7	10	-30.00%	97	94	3.19%
	Aggravated Assault - Non DV	9	4	125.00%	26	33	-21.21%	233	204	14.22%
	Aggravated Assault - DV	4	5	-20.00%	18	21	-14.29%	186	152	22.37%
Violent Total:		19	17	11.76%	65	82	-20.73%	685	604	13.41%
Property	Burglary - Residential	11	5	120.00%	38	52	-26.92%	419	426	-1.64%
	Burglary Garage	7	7	0.00%	25	28	-10.71%	244	312	-21.79%
	Burglary Commercial	7	7	0.00%	25	22	13.64%	198	182	8.79%
	Larceny	89	102	-12.75%	395	414	-4.59%	4189	4807	-12.86%
	Vehicle Theft	18	14	28.57%	72	74	-2.70%	603	618	-2.43%
	Arson	0	1	-100.00%	3	5	-40.00%	58	54	7.41%
Property Total:		132	136	-2.94%	558	595	-6.22%	5711	6399	-10.75%
Preliminary Part 1 Crime Totals:		151	153	-1.31%	623	677	-7.98%	6396	7003	-8.67%
Current 7 Day Period:		10/24/2021 - 10/30/2021			Prior 7 Day Period:		10/17/2021 - 10/23/2021			
Current 28 Day Period:		10/3/2021 - 10/30/2021			Prior 28 Day Period:		9/5/2021 - 10/2/2021			
Current YTD Day Period:		1/1/2021 - 10/30/2021			Prior YTD Period:		1/1/2020 - 10/30/2020			

Prepared by SPD Crime Analysis Office - Monday, November 1, 2021

NOTE: SPD moved from UCR to the NIBRS reporting standard on 10/4/16 following the transition to a new RMS System. [Numbers on CompStat reports prior to this date should not be used as a comparison to those on this report.](#) Additional info on these reporting standards can be found on the FBI website: <https://ucr.fbi.gov/nibrs-overview>

This chart represents Preliminary counts of selected crime categories from Police Case Reports. Full statistical analysis to determine the confidence level of this data has not been performed. The % change columns on the preliminary counts differ from the percentage change on the NIBRS crime report, sometimes significantly. The CompStat report is designed for operational use and includes only selected NIBRS categories and coding less complex than full NIBRS rules. Official statistics for these and other NIBRS categories can be found on WASPC & FBI websites once available.



POLICE SUMMARY - Ending: Saturday, October 30, 2021



NW - Northwest District (P1)

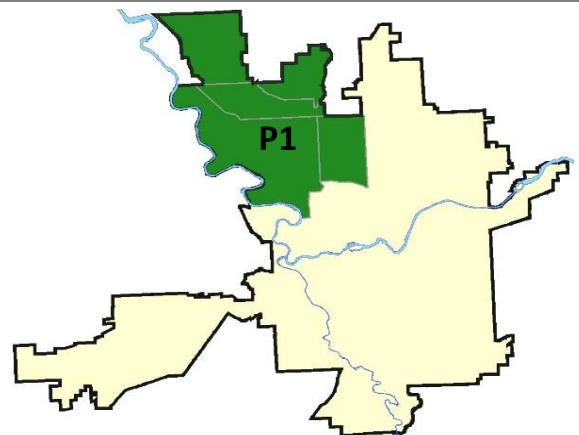
Preliminary IBR Counts

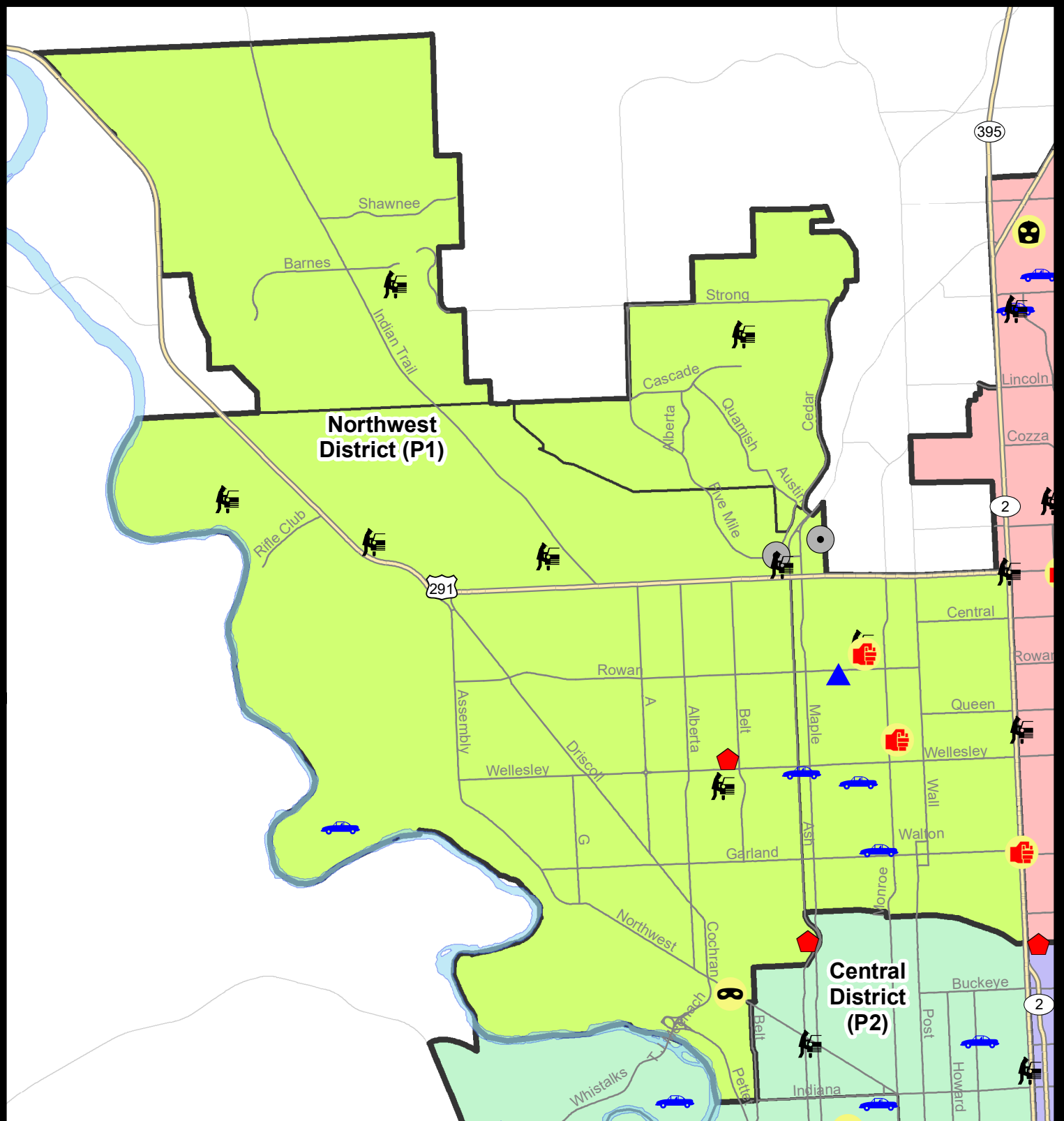
NIBRS Categories (Part 1 Selected)		7 Day Comparison			28 Day Comparison			YTD Comparison		
		Current	Prior	Percent	Current	Prior	Percent	Current	Prior	Percent
Violent	Criminal Homicide	0	0		0	0		1	1	0.00%
	Rape	0	1	-100.00%	1	4	-75.00%	31	18	72.22%
	Robbery - Commercial	0	0		0	2	-100.00%	9	6	50.00%
	Robbery - Person	1	0		2	2	0.00%	20	14	42.86%
	Aggravated Assault - Non DV	1	0		5	3	66.67%	33	24	37.50%
	Aggravated Assault - DV	1	1	0.00%	3	4	-25.00%	38	36	5.56%
Violent Total:		3	2	50.00%	11	15	-26.67%	132	99	33.33%
Property	Burglary - Residential	2	2	0.00%	11	15	-26.67%	101	84	20.24%
	Burglary Garage	1	3	-66.67%	9	8	12.50%	80	100	-20.00%
	Burglary Commercial	2	0		3	3	0.00%	26	21	23.81%
	Larceny	18	24	-25.00%	82	79	3.80%	871	1078	-19.20%
	Vehicle Theft	5	2	150.00%	11	9	22.22%	113	103	9.71%
	Arson	0	1	-100.00%	1	1	0.00%	13	10	30.00%
Property Total:		28	32	-12.50%	117	115	1.74%	1204	1396	-13.75%
Preliminary Part 1 Crime Totals:		31	34	-8.82%	128	130	-1.54%	1336	1495	-10.64%
Current 7 Day Period:		10/24/2021 - 10/30/2021			Prior 7 Day Period:		10/17/2021 - 10/23/2021			
Current 28 Day Period:		10/3/2021 - 10/30/2021			Prior 28 Day Period:		9/5/2021 - 10/2/2021			
Current YTD Day Period:		1/1/2021 - 10/30/2021			Prior YTD Period:		1/1/2020 - 10/30/2020			

Prepared by SPD Crime Analysis Office - Monday, November 1, 2021

NOTE: SPD moved from UCR to the NIBRS reporting standard on 10/4/16 following the transition to a new RMS System. [Numbers on CompStat reports prior to this date should not be used as a comparison to those on this report.](#) Additional info on these reporting standards can be found on the FBI website: <https://ucr.fbi.gov/nibrs-overview>

This chart represents Preliminary counts of selected crime categories from Police Case Reports. Full statistical analysis to determine the confidence level of this data has not been performed. The % change columns on the preliminary counts differ from the percentage change on the NIBRS crime report, sometimes significantly. The CompStat report is designed for operational use and includes only selected NIBRS categories and coding less complex than full NIBRS rules. Official statistics for these and other NIBRS categories can be found on WASPC & FBI websites once available.





City of Spokane
Northwest District (P1)
Selected
Crime Codes
2021-10-24 to 2021-10-30
 Prepared By:
 Crime Analysis Unit
 Spokane Police Department

Legend

NIBRS Events

Criminal Homicide	Robbery Person	Burglary Commercial
Rape	Aggravated Assault	Vehicle Prowling
Robbery Commercial	Burglary Residential	Vehicle Theft
	Burglary Garage	Arson

*Cases Represent LERMS Crime Codes
 Points may indicate multiple events
 Note: Veh Prowl is only Larceny displayed*

*For Additional Information on
 Incidents pertaining to an
 Area, Trend, or Pattern
 Contact Information Analysis*

0 0.25 0.5 1 Miles

THIS IS NOT A LEGAL DOCUMENT:
 The information shown on this map is compiled from various sources and is subject to constant revision. Information shown on this map should not be used to determine the location of facilities in relationship to property lines, section lines, streets, etc.

Sunday - Saturday

NW - Northwest District (P1)

10/24/2021 TO 10/30/2021



<u>A/C</u>	<u>Offense Statute</u>	<u>Address</u>	<u>Reported Date</u>	<u>Dist</u>
C	THEFT 1D ALL OTHER	1005 N STRATFORD RD	10/25/2021	P1
C	THEFT OF MOTOR VEHICLE	1005 N STRATFORD RD	10/25/2021	P1
<u>SPA1BS</u>				
C	BURGLARY 2D COMMERCIAL	6500 N AUSTIN RD	10/24/2021	P1
C	BURGLARY 2D COMMERCIAL	6600 N CEDAR RD	10/26/2021	P1
C	THEFT 1D ALL OTHER	1400 W FRANCIS AVE	10/25/2021	P1
C	THEFT 2D FROM MOTOR VEHICLE	3500 W TAFT DR	10/27/2021	
A	THEFT 3D FROM MOTOR VEHICLE	1700 W FRANCIS AVE	10/24/2021	P1
C	THEFT 3D FROM MOTOR VEHICLE	6800 N ROYAL LN	10/27/2021	
<u>SPA1FM</u>				
C	THEFT 2D FROM MOTOR VEHICLE	2000 W PARKWAY CT	10/28/2021	P1
<u>SPA1IT</u>				
C	THEFT 1D ALL OTHER	8400 N VALERIE ST	10/25/2021	P1
C	THEFT 2D FROM MOTOR VEHICLE	9000 N JAMES DR	10/24/2021	P1
C	THEFT 3D ALL OTHER	8800 N INDIAN TRAIL RD	10/26/2021	
<u>SPA1NH</u>				
C	ASSAULT 2D	900 W WABASH AVE	10/24/2021	P1
C	ASSAULT 3D WEAPON OR NEGLIGENT INJURY	1100 W NEBRASKA AVE	10/25/2021	P1
C	BURGLARY 2D GARAGE	5400 N HAWTHORNE ST	10/24/2021	
C	TAKING MOTOR VEHICLE WITHOUT PERMISSION 2D	4600 N ASH ST	10/27/2021	P1
C	THEFT 2D ALL OTHER	4000 N WASHINGTON ST	10/25/2021	P1
C	THEFT 2D FROM MOTOR VEHICLE	1100 W JOSEPH AVE	10/26/2021	P1
C	THEFT 3D ALL OTHER	6100 N HOWARD ST	10/27/2021	
C	THEFT 3D VEHICLE PARTS AND ACCESSORIES	4100 N NORMANDIE ST	10/26/2021	
C	THEFT OF MOTOR VEHICLE	4400 N ADAMS ST	10/25/2021	P2
C	THEFT OF MOTOR VEHICLE	3900 N MADISON ST	10/28/2021	P2
<u>SPA1NW</u>				
C	RESIDENTIAL BURGLARY	3100 N ASH PL	10/26/2021	P1
C	RESIDENTIAL BURGLARY	2200 W BROAD AVE	10/26/2021	P1
C	ROBBERY 2D PERSON	2200 W NORTHWEST BLVD	10/24/2021	P1
C	THEFT 3D ALL OTHER	5700 N D ST	10/27/2021	P1
C	THEFT 3D ALL OTHER	4900 N OAK ST	10/26/2021	
C	THEFT 3D ALL OTHER	4300 N ASH ST	10/27/2021	
A	THEFT 3D FROM MOTOR VEHICLE	6200 W EXCELL AVE	10/27/2021	P1
C	THEFT OF A FIREARM FROM MOTOR VEHICLE	2300 W WELLESLEY AVE	10/28/2021	P1
C	THEFT OF MOTOR VEHICLE	5500 W NORTHWEST BLVD	10/30/2021	P1

POLICE SUMMARY - Ending: Saturday, October 30, 2021



NW - North Central District (P2)

Preliminary IBR Counts

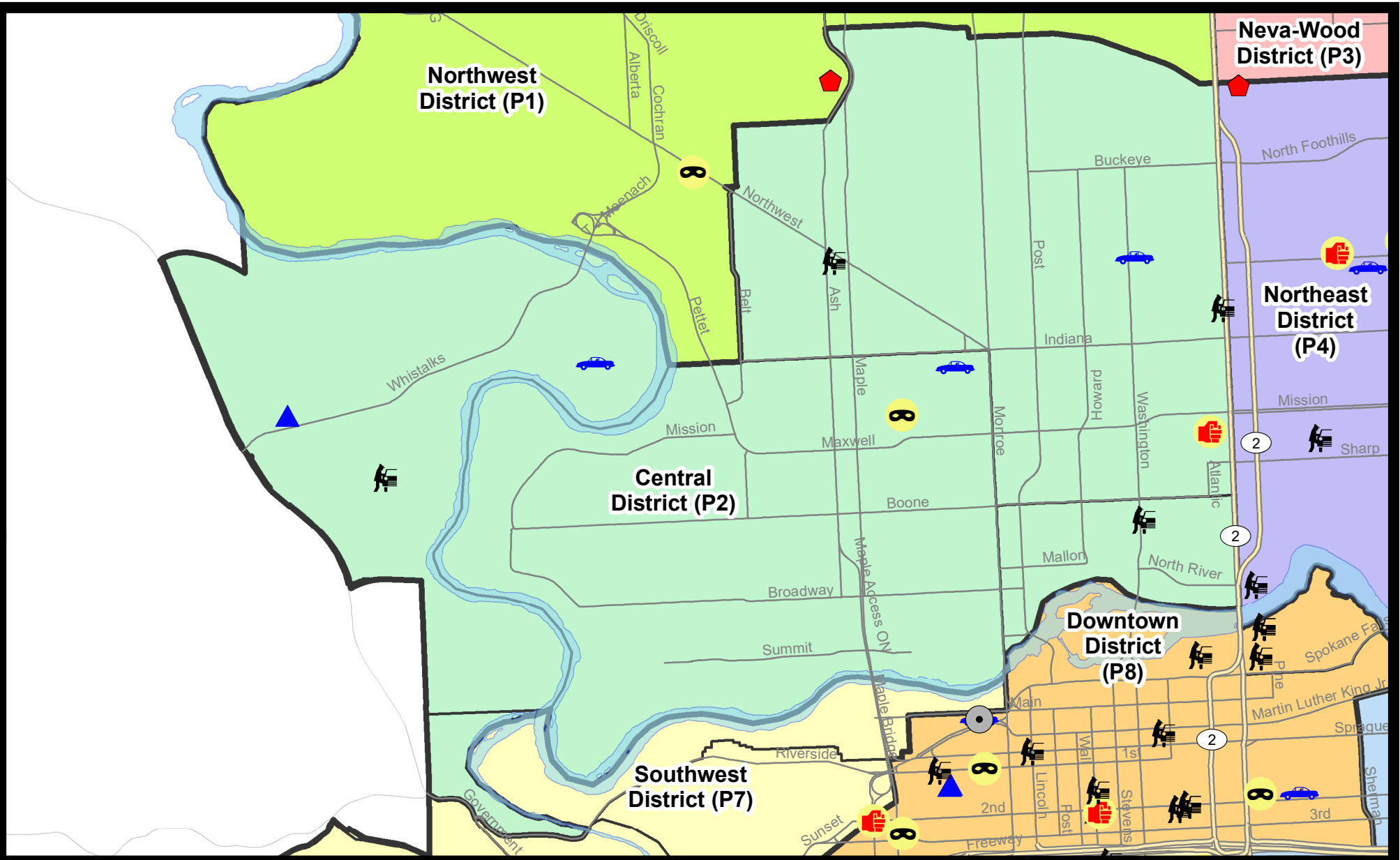
NIBRS Categories (Part 1 Selected)		7 Day Comparison			28 Day Comparison			YTD Comparison		
		Current	Prior	Percent	Current	Prior	Percent	Current	Prior	Percent
Violent	Criminal Homicide	0	1	-100.00%	1	0		1	2	-50.00%
	Rape	1	0		2	5	-60.00%	31	36	-13.89%
	Robbery - Commercial	0	0		0	0		1	5	-80.00%
	Robbery - Person	1	0		3	4	-25.00%	27	27	0.00%
	Aggravated Assault - Non DV	1	2	-50.00%	8	8	0.00%	61	50	22.00%
	Aggravated Assault - DV	0	1	-100.00%	3	4	-25.00%	43	40	7.50%
Violent Total:		3	4	-25.00%	17	21	-19.05%	164	160	2.50%
Property	Burglary - Residential	0	0		6	13	-53.85%	106	124	-14.52%
	Burglary Garage	1	1	0.00%	4	2	100.00%	45	60	-25.00%
	Burglary Commercial	0	2	-100.00%	4	7	-42.86%	41	29	41.38%
	Larceny	6	13	-53.85%	52	93	-44.09%	804	944	-14.83%
	Vehicle Theft	3	3	0.00%	15	20	-25.00%	153	164	-6.71%
	Arson	0	0		1	3	-66.67%	18	20	-10.00%
Property Total:		10	19	-47.37%	82	138	-40.58%	1167	1341	-12.98%
Preliminary Part 1 Crime Totals:		13	23	-43.48%	99	159	-37.74%	1331	1501	-11.33%
Current 7 Day Period:		10/24/2021 - 10/30/2021			Prior 7 Day Period:		10/17/2021 - 10/23/2021			
Current 28 Day Period:		10/3/2021 - 10/30/2021			Prior 28 Day Period:		9/5/2021 - 10/2/2021			
Current YTD Day Period:		1/1/2021 - 10/30/2021			Prior YTD Period:		1/1/2020 - 10/30/2020			

Prepared by SPD Crime Analysis Office - Monday, November 1, 2021

NOTE: SPD moved from UCR to the NIBRS reporting standard on 10/4/16 following the transition to a new RMS System. [Numbers on CompStat reports prior to this date should not be used as a comparison to those on this report.](#) Additional info on these reporting standards can be found on the FBI website: <https://ucr.fbi.gov/nibrs-overview>

This chart represents Preliminary counts of selected crime categories from Police Case Reports. Full statistical analysis to determine the confidence level of this data has not been performed. The % change columns on the preliminary counts differ from the percentage change on the NIBRS crime report, sometimes significantly. The CompStat report is designed for operational use and includes only selected NIBRS categories and coding less complex than full NIBRS rules. Official statistics for these and other NIBRS categories can be found on WASPC & FBI websites once available.





City of Spokane
Central District (P2)
Selected
Crime Types
2021-10-24 to 2021-10-30
 Prepared By:
 Crime Analysis Unit
 Spokane Police Department

Legend

NIBRS Events

- | | | | |
|-------------------|--------------------|----------------------|---------------------|
| Criminal Homicide | Robbery Commercial | Aggravated Assault | Burglary Commercial |
| Rape | Robbery Person | Burglary Residential | Vehicle Prowling |
| | | Burglary Garage | Vehicle Theft |
| | | Arson | |

Cases Represent LERMS Crime Codes
 Points may indicate multiple events
 Note: Veh Prowl is only Larceny category displayed



For Additional Information on Incidents
 pertaining to an Area, Trend, or Pattern
 Contact Information Analysis



THIS IS NOT A LEGAL DOCUMENT:
 The information shown on this map is compiled
 from various sources and is subject to constant
 revision. Information shown on this map should
 not be used to determine the location of facilities
 in relationship to property lines, section lines,
 streets, etc.

Sunday - Saturday

NW - Central District (P2)

10/24/2021 TO 10/30/2021



<u>A/C</u>	<u>Offense Statute</u>	<u>Address</u>	<u>Reported Date</u>	<u>Dist</u>
C	RAPE 2D		10/25/2021	P2
<u>SPA2EG</u>				
C	ASSAULT 2D	1400 N ATLANTIC ST	10/27/2021	P2
C	THEFT 3D FROM MOTOR VEHICLE	1600 W NORTHWEST BLVD	10/24/2021	P2
C	THEFT 3D FROM MOTOR VEHICLE	2000 N DIVISION ST	10/25/2021	
C	THEFT OF MOTOR VEHICLE	300 W MONTGOMERY AVE	10/29/2021	P2
<u>SPA2RS</u>				
C	THEFT 2D FROM MOTOR VEHICLE	1000 N WASHINGTON ST	10/29/2021	P2
<u>SPA2WC</u>				
C	MAIL THEFT	1100 N SUMMIT BLVD	10/28/2021	P2
C	ROBBERY 1D PERSON	W SPOFFORD AVE / N CEDAR ST	10/29/2021	P1
C	THEFT 2D ALL OTHER	2200 W GARDNER AVE	10/27/2021	P2
C	THEFT OF MOTOR VEHICLE	1100 W NORA AVE	10/25/2021	P1
<u>SPA2WH</u>				
C	BURGLARY 2D GARAGE	4100 W WHISTALKS WAY	10/27/2021	
C	THEFT 2D FROM MOTOR VEHICLE	1400 N RIVER RIDGE BLVD	10/25/2021	
C	THEFT OF MOTOR VEHICLE	1900 N HOLY NAMES CT	10/30/2021	P1

POLICE SUMMARY - Ending: Saturday, October 30, 2021



NE - Neva-Wood District (P3)

Preliminary IBR Counts

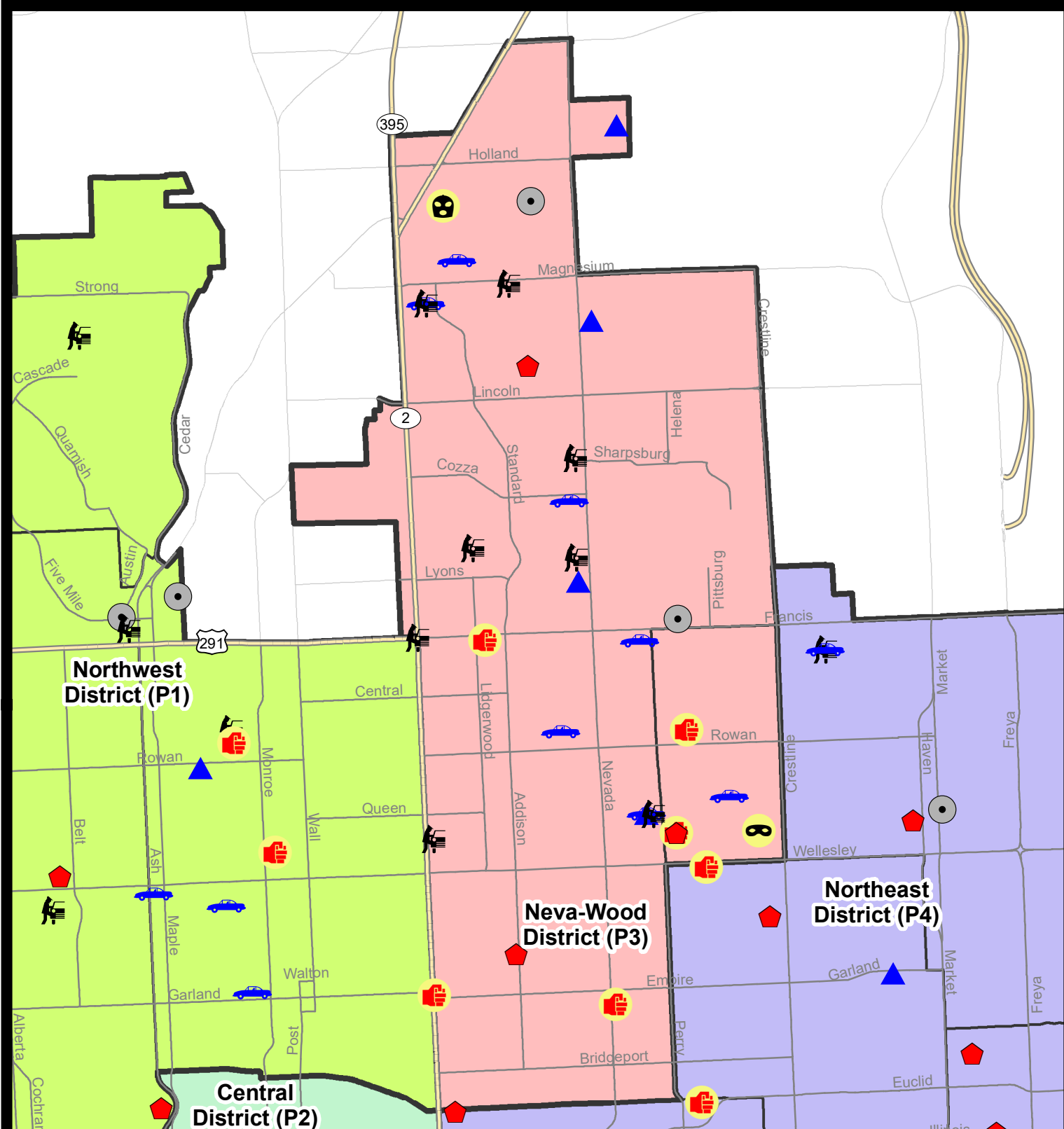
NIBRS Categories (Part 1 Selected)		7 Day Comparison			28 Day Comparison			YTD Comparison		
		Current	Prior	Percent	Current	Prior	Percent	Current	Prior	Percent
Violent	Criminal Homicide	0	0		0	0		2	3	-33.33%
	Rape	0	1	-100.00%	2	2	0.00%	35	23	52.17%
	Robbery - Commercial	1	3	-66.67%	4	2	100.00%	20	25	-20.00%
	Robbery - Person	1	0		2	1	100.00%	23	26	-11.54%
	Aggravated Assault - Non DV	5	0		6	9	-33.33%	71	61	16.39%
	Aggravated Assault - DV	0	2	-100.00%	7	3	133.33%	54	39	38.46%
Violent Total:		7	6	16.67%	21	17	23.53%	205	177	15.82%
Property	Burglary - Residential	3	1	200.00%	9	16	-43.75%	101	105	-3.81%
	Burglary Garage	4	3	33.33%	9	14	-35.71%	73	87	-16.09%
	Burglary Commercial	2	2	0.00%	7	5	40.00%	72	80	-10.00%
	Larceny	42	39	7.69%	174	167	4.19%	1607	1701	-5.53%
	Vehicle Theft	7	2	250.00%	21	26	-19.23%	156	178	-12.36%
	Arson	0	0		1	0		11	9	22.22%
Property Total:		58	47	23.40%	221	228	-3.07%	2020	2160	-6.48%
Preliminary Part 1 Crime Totals:		65	53	22.64%	242	245	-1.22%	2225	2337	-4.79%
Current 7 Day Period:		10/24/2021 - 10/30/2021			Prior 7 Day Period:		10/17/2021 - 10/23/2021			
Current 28 Day Period:		10/3/2021 - 10/30/2021			Prior 28 Day Period:		9/5/2021 - 10/2/2021			
Current YTD Day Period:		1/1/2021 - 10/30/2021			Prior YTD Period:		1/1/2020 - 10/30/2020			

Prepared by SPD Crime Analysis Office - Monday, November 1, 2021

NOTE: SPD moved from UCR to the NIBRS reporting standard on 10/4/16 following the transition to a new RMS System. [Numbers on CompStat reports prior to this date should not be used as a comparison to those on this report.](#) Additional info on these reporting standards can be found on the FBI website: <https://ucr.fbi.gov/nibrs-overview>

This chart represents Preliminary counts of selected crime categories from Police Case Reports. Full statistical analysis to determine the confidence level of this data has not been performed. The % change columns on the preliminary counts differ from the percentage change on the NIBRS crime report, sometimes significantly. The CompStat report is designed for operational use and includes only selected NIBRS categories and coding less complex than full NIBRS rules. Official statistics for these and other NIBRS categories can be found on WASPC & FBI websites once available.





City of Spokane
Neva-Wood District (P3)
Selected Crime Codes
2021-10-24 to 2021-10-30
 Prepared By:
Crime Analysis Unit
Spokane Police Department

Legend

NIBRS Events



Criminal Homicide



Rape



Robbery Commercial



Robbery Person



Aggravated Assault



Burglary Residential



Burglary Garage



Burglary Commercial



Vehicle Prowling



Vehicle Theft



Arson



Cases Represent LERMS Crime Codes
 Points may indicate multiple events
 Note: Veh Prowl is only Larceny displayed

For Additional Information on
 Incidents pertaining to an
 Area, Trend, or Pattern
 Contact Information Analysis

0 0.2 0.4 0.8 Miles



THIS IS NOT A LEGAL DOCUMENT:
 The information shown on this map is compiled
 from various sources and is subject to constant
 revision. Information shown on this map should
 not be used to determine the location of facilities
 in relationship to property lines, section lines,
 streets, etc.

Sunday - Saturday

NE - Neva-Wood District (P3)

10/24/2021 TO 10/30/2021



<u>A/C</u>	<u>Offense Statute</u>	<u>Address</u>	<u>Reported Date</u>	<u>Dist</u>
SPB3NL				
C	ASSAULT 2D	300 E FRANCIS AVE	10/28/2021	P4
C	ASSAULT 2D	0 E EMPIRE AVE	10/30/2021	P4
C	BURGLARY 2D COMMERCIAL	9200 N NEVADA ST	10/27/2021	P4
C	BURGLARY 2D COMMERCIAL	6300 N HELENA ST	10/29/2021	P4
C	BURGLARY 2D FENCED AREA	1100 E FRANCIS AVE	10/27/2021	P4
C	BURGLARY 2D FENCED AREA	6500 N PERRY ST	10/29/2021	P4
C	BURGLARY 2D GARAGE	1200 E QUEEN AVE	10/27/2021	P3
C	BURGLARY 2D GARAGE	8400 N NEVADA ST	10/27/2021	P3
C	BURGLARY 2D GARAGE	900 E HOLYOKE AVE	10/26/2021	P3
C	BURGLARY 2D GARAGE	1200 E WESTVIEW CT	10/25/2021	
C	DRIVE BY SHOOTING	3700 N NEVADA ST	10/30/2021	P2
C	IBR Purposes Only - Burglary/Breaking & Entering	400 E LACROSSE AVE	10/26/2021	P2
C	MAIL THEFT	0 E WEILE AVE	10/26/2021	P3
C	RESIDENTIAL BURGLARY	600 E SIERRA AVE	10/26/2021	P4
C	ROBBERY 2D COMMERCIAL	9100 N NEWPORT HWY	10/25/2021	P3
C	TAKING MOTOR VEHICLE WITHOUT PERMISSION 2D	900 E COZZA DR	10/26/2021	P4
C	THEFT 2D ALL OTHER	600 E BROAD AVE	10/29/2021	P3
C	THEFT 2D FROM MOTOR VEHICLE	900 E SHARPSBURG AVE	10/30/2021	P3
C	THEFT 2D FROM MOTOR VEHICLE	8600 N ANTIETAM DR	10/29/2021	P3
C	THEFT 2D FROM MOTOR VEHICLE	N DIVISION ST / E FRANCIS AVE	10/26/2021	
C	THEFT 2D FROM MOTOR VEHICLE	4700 N DIVISION ST	10/27/2021	
C	THEFT 2D VEHICLE PARTS AND ACCESSORIES	5800 N DIVISION ST	10/26/2021	
C	THEFT 2D VEHICLE PARTS AND ACCESSORIES	9100 N NEWPORT HWY	10/27/2021	
C	THEFT 2D VEHICLE PARTS AND ACCESSORIES	1000 E COZZA DR	10/28/2021	
C	THEFT 3D ALL OTHER	1500 E LYONS AVE	10/28/2021	P3
C	THEFT 3D ALL OTHER	1100 E COLUMBIA AVE	10/29/2021	P3
C	THEFT 3D CITY SHOPLIFTING	4700 N DIVISION ST	10/25/2021	P4
C	THEFT 3D CITY SHOPLIFTING	9200 N NEVADA ST	10/28/2021	P4
C	THEFT 3D FROM BUILDING	9200 N COLTON ST	10/24/2021	P3
C	THEFT 3D FROM BUILDING	N COLTON ST / E JAY AVE	10/26/2021	P3
C	THEFT 3D FROM MOTOR VEHICLE	8500 N MAYFAIR ST	10/25/2021	P3
C	THEFT 3D FROM MOTOR VEHICLE	200 E WEDGEWOOD AVE	10/24/2021	P3
C	THEFT 3D FROM MOTOR VEHICLE	1300 E QUEEN AVE	10/27/2021	P3
C	THEFT 3D FROM MOTOR VEHICLE	900 E BEACON AVE	10/29/2021	P3
C	THEFT 3D SHOPLIFTING	9200 N COLTON ST	10/24/2021	P3
C	THEFT 3D SHOPLIFTING	6600 N DIVISION ST	10/24/2021	P3
C	THEFT 3D SHOPLIFTING	5800 N DIVISION ST	10/25/2021	P3
C	THEFT 3D SHOPLIFTING	5800 N DIVISION ST	10/26/2021	P3

For protection of victim privacy, the entire address on sexual assault crimes has been redacted.

A/C	Offense Statute	Address	Reported Date	Dist
C	THEFT 3D SHOPLIFTING	9200 N NEVADA ST	10/27/2021	P4
C	THEFT 3D SHOPLIFTING	9600 N NEWPORT HWY	10/26/2021	P3
C	THEFT 3D SHOPLIFTING	9600 N NEWPORT HWY	10/28/2021	P3
C	THEFT 3D SHOPLIFTING	9600 N NEWPORT HWY	10/28/2021	P3
C	THEFT 3D SHOPLIFTING	9600 N NEWPORT HWY	10/27/2021	P3
C	THEFT 3D SHOPLIFTING	9600 N NEWPORT HWY	10/28/2021	P3
C	THEFT 3D SHOPLIFTING	5800 N DIVISION ST	10/28/2021	P3
C	THEFT 3D SHOPLIFTING	8700 N DIVISION ST	10/28/2021	P3
C	THEFT 3D SHOPLIFTING	5800 N DIVISION ST	10/29/2021	P3
C	THEFT 3D SHOPLIFTING	4700 N DIVISION ST	10/24/2021	
C	THEFT 3D SHOPLIFTING	4700 N DIVISION ST	10/24/2021	
C	THEFT 3D SHOPLIFTING	9600 N NEWPORT HWY	10/25/2021	
C	THEFT 3D SHOPLIFTING	9100 N NEWPORT HWY	10/26/2021	
C	THEFT 3D SHOPLIFTING	7700 N DIVISION ST	10/28/2021	
C	THEFT 3D SHOPLIFTING	4700 N DIVISION ST	10/27/2021	
C	THEFT 3D VEHICLE PARTS AND ACCESSORIES	9200 N COLTON ST	10/25/2021	P3
C	THEFT 3D VEHICLE PARTS AND ACCESSORIES	6100 N MAYFAIR ST	10/27/2021	P3
A	THEFT OF MOTOR VEHICLE	8500 N MAYFAIR ST	10/25/2021	P3
C	THEFT OF MOTOR VEHICLE	1300 E DECATUR AVE	10/26/2021	P4
C	THEFT OF MOTOR VEHICLE	1200 E QUEEN AVE	10/27/2021	P3
C	THEFT OF MOTOR VEHICLE	8800 N HILL N DALE ST	10/29/2021	P3
C	THEFT OF MOTOR VEHICLE	700 E NEBRASKA AVE	10/29/2021	P2

SPB3WH

C	ASSAULT 1D	E NEBRASKA AVE / N HELENA ST	10/24/2021	P4
C	ASSAULT 2D	1400 E WABASH AVE	10/24/2021	P4
C	BURGLARY 1D FROM RESIDENCE	1400 E WABASH AVE	10/24/2021	P4
C	ROBBERY 1D CARJACKING	E WABASH AVE / N NAPA ST	10/25/2021	P4
C	THEFT OF MOTOR VEHICLE	1700 E CROWN AVE	10/27/2021	P3

POLICE SUMMARY - Ending: Saturday, October 30, 2021



NE - Northeast District (P4)

Preliminary IBR Counts

NIBRS Categories (Part 1 Selected)		7 Day Comparison			28 Day Comparison			YTD Comparison		
		Current	Prior	Percent	Current	Prior	Percent	Current	Prior	Percent
Violent	Criminal Homicide	0	0		0	0		1	4	-75.00%
	Rape	0	2	-100.00%	3	2	50.00%	30	27	11.11%
	Robbery - Commercial	1	0		1	1	0.00%	7	4	75.00%
	Robbery - Person	0	0		0	3	-100.00%	27	27	0.00%
	Aggravated Assault - Non DV	2	2	0.00%	7	13	-46.15%	68	69	-1.45%
	Aggravated Assault - DV	3	1	200.00%	5	10	-50.00%	51	37	37.84%
Violent Total:		6	5	20.00%	16	29	-44.83%	184	168	9.52%
Property	Burglary - Residential	6	2	200.00%	12	8	50.00%	111	113	-1.77%
	Burglary Garage	1	0		3	4	-25.00%	46	65	-29.23%
	Burglary Commercial	3	3	0.00%	11	7	57.14%	59	52	13.46%
	Larceny	23	26	-11.54%	87	75	16.00%	907	1084	-16.33%
	Vehicle Theft	3	7	-57.14%	25	19	31.58%	181	173	4.62%
	Arson	0	0		0	1	-100.00%	16	15	6.67%
Property Total:		36	38	-5.26%	138	114	21.05%	1320	1502	-12.12%
Preliminary Part 1 Crime Totals:		42	43	-2.33%	154	143	7.69%	1504	1670	-9.94%
Current 7 Day Period:		10/24/2021 - 10/30/2021			Prior 7 Day Period:		10/17/2021 - 10/23/2021			
Current 28 Day Period:		10/3/2021 - 10/30/2021			Prior 28 Day Period:		9/5/2021 - 10/2/2021			
Current YTD Day Period:		1/1/2021 - 10/30/2021			Prior YTD Period:		1/1/2020 - 10/30/2020			

Prepared by SPD Crime Analysis Office - Monday, November 1, 2021

NOTE: SPD moved from UCR to the NIBRS reporting standard on 10/4/16 following the transition to a new RMS System. [Numbers on CompStat reports prior to this date should not be used as a comparison to those on this report.](#) Additional info on these reporting standards can be found on the FBI website: <https://ucr.fbi.gov/nibrs-overview>

This chart represents Preliminary counts of selected crime categories from Police Case Reports. Full statistical analysis to determine the confidence level of this data has not been performed. The % change columns on the preliminary counts differ from the percentage change on the NIBRS crime report, sometimes significantly. The CompStat report is designed for operational use and includes only selected NIBRS categories and coding less complex than full NIBRS rules. Official statistics for these and other NIBRS categories can be found on WASPC & FBI websites once available.



Sunday - Saturday

NE - Northeast District (P4)

10/24/2021 TO 10/30/2021



<u>A/C</u>	<u>Offense Statute</u>	<u>Address</u>	<u>Reported Date</u>	<u>Dist</u>
<u>SPB4BE</u>				
C	ASSAULT 2D	1600 E WELLESLEY AVE	10/28/2021	P4
C	BURGLARY 2D GARAGE	2700 E GARLAND AVE	10/25/2021	P4
C	RESIDENTIAL BURGLARY	1900 E RICH AVE	10/26/2021	P4
C	THEFT 2D FROM BUILDING	N CRESTLINE ST / E FAIRVIEW AVE	10/28/2021	P4
C	THEFT 2D FROM BUILDING	3700 N COOK ST	10/29/2021	P4
C	THEFT 3D ALL OTHER	1600 E PROVIDENCE AVE	10/27/2021	P2
C	THEFT 3D VEHICLE PARTS AND ACCESSORIES	3900 N MARKET ST	10/25/2021	P4
C	THEFT 3D VEHICLE PARTS AND ACCESSORIES	2300 E BRIDGEPORT AVE	10/25/2021	
<u>SPB4HI</u>				
C	BURGLARY 2D COMMERCIAL	4100 E WELLESLEY AVE	10/26/2021	P4
C	BURGLARY 2D COMMERCIAL	3100 E OLYMPIC AVE	10/27/2021	P4
C	RESIDENTIAL BURGLARY	2900 E WABASH AVE	10/27/2021	P4
C	THEFT 2D FROM MOTOR VEHICLE	2400 E DALKE AVE	10/25/2021	P4
C	THEFT 2D FROM MOTOR VEHICLE	4100 E WELLESLEY AVE	10/26/2021	P4
C	THEFT 2D VEHICLE PARTS AND ACCESSORIES	4200 E QUEEN AVE	10/25/2021	P4
C	THEFT 3D CITY ALL OTHER	2900 E OLYMPIC AVE	10/24/2021	P4
A	THEFT OF MOTOR VEHICLE	2400 E DALKE AVE	10/25/2021	P4
<u>SPB4LO</u>				
C	ASSAULT 2D	3000 N HOGAN ST	10/24/2021	P4
C	BURGLARY 2D COMMERCIAL	1000 N HAMILTON ST	10/29/2021	P4
C	HARASSMENT FELONY WEAPON INVOLVED	2200 N DAKOTA ST	10/29/2021	P4
C	MALICIOUS HARASSMENT SERIOUS INJURY (HATE BIAS)	400 E MONTGOMERY AVE	10/27/2021	P3
A	RESIDENTIAL BURGLARY	1100 E INDIANA AVE	10/26/2021	P4
C	RESIDENTIAL BURGLARY	0 E EUCLID AVE	10/28/2021	P4
C	ROBBERY 2D COMMERCIAL	1500 E ILLINOIS AVE	10/24/2021	P4
C	THEFT 2D ALL OTHER	E MISSION AVE / N HAMILTON ST	10/26/2021	P4
C	THEFT 2D ALL OTHER	1700 N DIVISION ST	10/28/2021	P2
C	THEFT 2D FROM MOTOR VEHICLE	700 N DIVISION ST	10/27/2021	P4
A	THEFT 2D FROM MOTOR VEHICLE	900 E BOONE AVE	10/26/2021	P4
A	THEFT 2D VEHICLE PARTS AND ACCESSORIES	1200 E EUCLID AVE	10/29/2021	P2
C	THEFT 2D VEHICLE PARTS AND ACCESSORIES	1200 E EUCLID AVE	10/26/2021	
C	THEFT 3D ALL OTHER	900 E JACKSON AVE	10/26/2021	P4
C	THEFT 3D FROM MOTOR VEHICLE	2600 N HAMILTON ST	10/25/2021	P4
C	THEFT 3D FROM MOTOR VEHICLE	700 E MISSION AVE	10/28/2021	P2
C	THEFT 3D FROM MOTOR VEHICLE	300 E SINTO AVE	10/26/2021	
C	THEFT 3D SHOPLIFTING	1900 N HAMILTON ST	10/26/2021	P4
C	THEFT 3D VEHICLE PARTS AND ACCESSORIES	1700 E FAIRVIEW AVE	10/26/2021	P4

A/C	Offense Statute	Address	Reported Date	Dist
C	THEFT 3D VEHICLE PARTS AND ACCESSORIES	1200 E EUCLID AVE	10/26/2021	
C	THEFT OF MOTOR VEHICLE	2100 N STANDARD ST	10/27/2021	P3
C	THEFT OF MOTOR VEHICLE	800 E MARIETTA AVE	10/29/2021	P3

SPB4MI

C	ASSAULT 2D	3000 E UPRIVER DR	10/26/2021	P4
C	RESIDENTIAL BURGLARY	3200 E BRIDGEPORT AVE	10/25/2021	P4
C	RESIDENTIAL BURGLARY	3300 E GRACE AVE	10/27/2021	P4
C	THEFT 1D ALL OTHER	N MARKET ST / E EUCLID AVE	10/28/2021	P4

SPOKANE POLICE DEPARTMENT



SOUTH **Police Service Area**

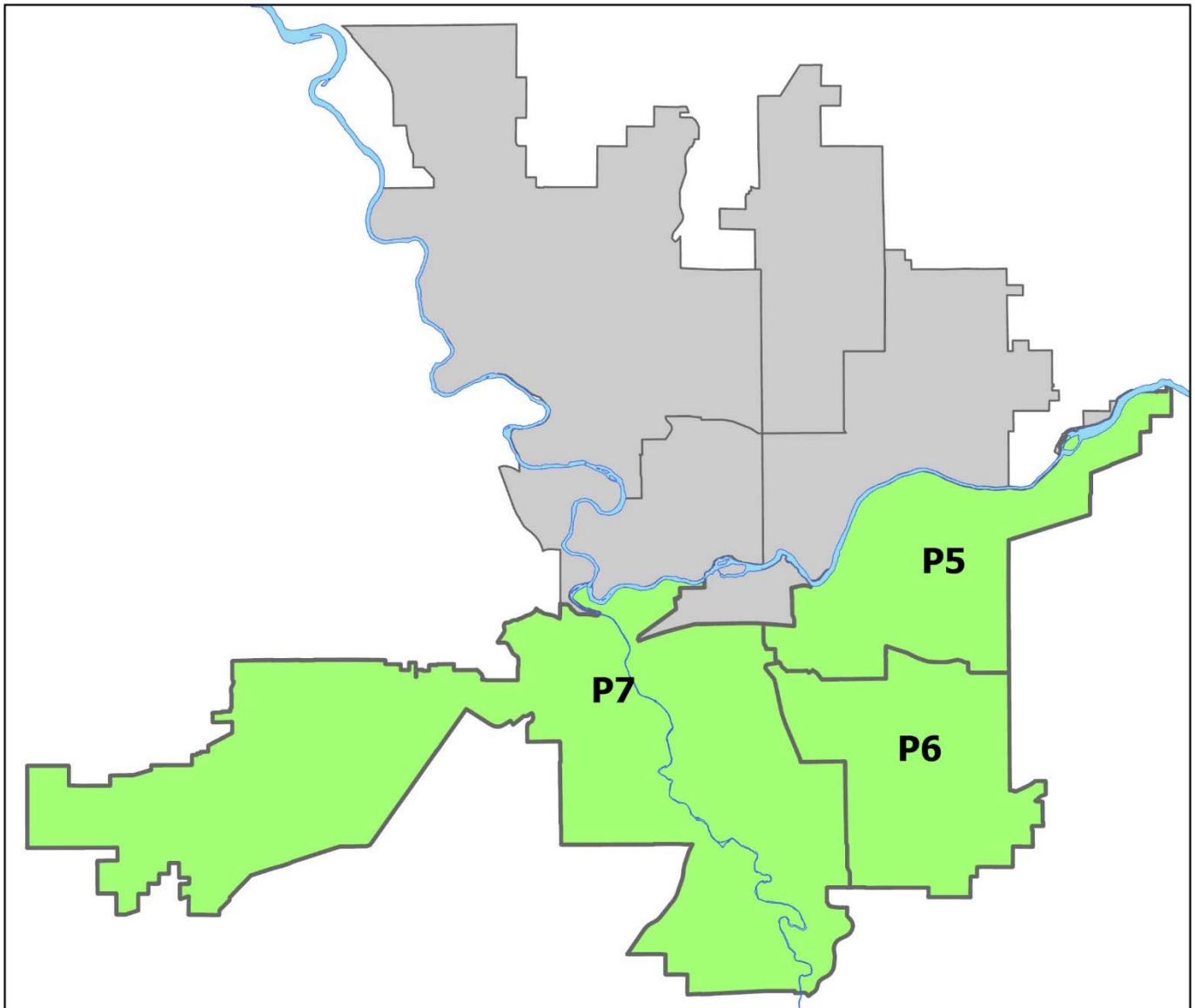
PSA Commander

Captain Brad Arleth

South Central District (P5)

Southeast District (P6)

Southwest District (P7)



POLICE SUMMARY - Ending: Saturday, October 30, 2021

SOUTH PRECINCT (P5, P6, and P7)



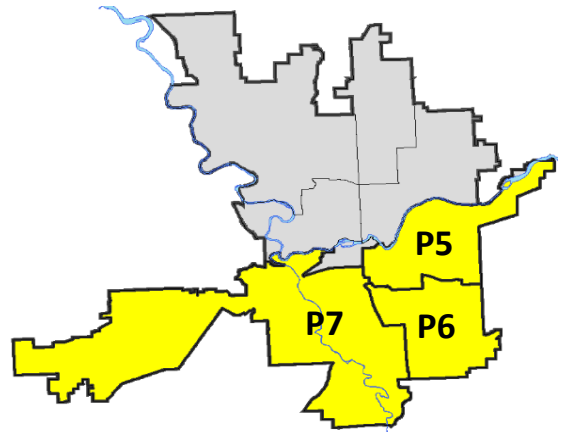
Preliminary IBR Counts

NIBRS Categories (Part 1 Selected)		7 Day Comparison			28 Day Comparison			YTD Comparison		
		Current	Prior	Percent	Current	Prior	Percent	Current	Prior	Percent
Violent	Criminal Homicide	0	0		0	0		2	4	-50.00%
	Rape	1	1	0.00%	3	9	-66.67%	64	58	10.34%
	Robbery - Commercial	0	0		0	0		7	9	-22.22%
	Robbery - Person	2	1	100.00%	5	3	66.67%	35	48	-27.08%
	Aggravated Assault - Non DV	2	1	100.00%	9	8	12.50%	114	107	6.54%
	Aggravated Assault - DV	7	1	600.00%	14	6	133.33%	106	75	41.33%
Violent Total:		12	4	200.00%	31	26	19.23%	328	301	8.97%
Property	Burglary - Residential	5	5	0.00%	15	17	-11.76%	187	242	-22.73%
	Burglary Garage	3	1	200.00%	8	10	-20.00%	113	174	-35.06%
	Burglary Commercial	1	5	-80.00%	7	19	-63.16%	104	129	-19.38%
	Larceny	36	36	0.00%	151	206	-26.70%	1893	2402	-21.19%
	Vehicle Theft	5	11	-54.55%	29	40	-27.50%	285	303	-5.94%
	Arson	1	0		2	5	-60.00%	28	27	3.70%
Property Total:		51	58	-12.07%	212	297	-28.62%	2610	3277	-20.35%
Preliminary Part 1 Crime Totals:		63	62	1.61%	243	323	-24.77%	2938	3578	-17.89%
Current 7 Day Period:		10/24/2021 - 10/30/2021			Prior 7 Day Period:		10/17/2021 - 10/23/2021			
Current 28 Day Period:		10/3/2021 - 10/30/2021			Prior 28 Day Period:		9/5/2021 - 10/2/2021			
Current YTD Day Period:		1/1/2021 - 10/30/2021			Prior YTD Period:		1/1/2020 - 10/30/2020			

Prepared by SPD Crime Analysis Office - Monday, November 1, 2021

NOTE: SPD moved from UCR to the NIBRS reporting standard on 10/4/16 following the transition to a new RMS System. [Numbers on CompStat reports prior to this date should not be used as a comparison to those on this report.](#) Additional info on these reporting standards can be found on the FBI website: <https://ucr.fbi.gov/nibrs-overview>

This chart represents Preliminary counts of selected crime categories from Police Case Reports. Full statistical analysis to determine the confidence level of this data has not been performed. The % change columns on the preliminary counts differ from the percentage change on the NIBRS crime report, sometimes significantly. The CompStat report is designed for operational use and includes only selected NIBRS categories and coding less complex than full NIBRS rules. Official statistics for these and other NIBRS categories can be found on WASPC & FBI websites once available.



POLICE SUMMARY - Ending: Saturday, October 30, 2021



SE - South Central District (P5)

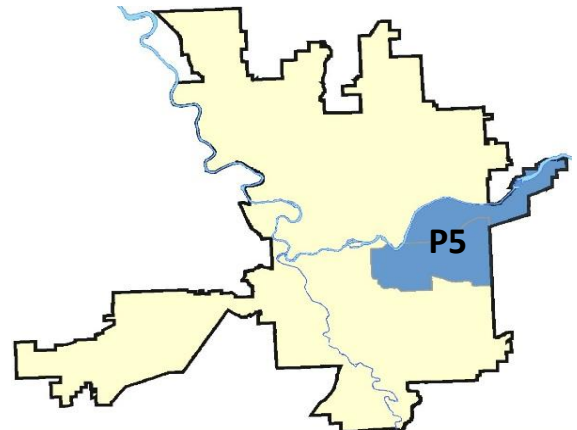
Preliminary IBR Counts

NIBRS Categories (Part 1 Selected)		7 Day Comparison			28 Day Comparison			YTD Comparison		
		Current	Prior	Percent	Current	Prior	Percent	Current	Prior	Percent
Violent	Criminal Homicide	0	0		0	0		0	2	-100.00%
	Rape	0	0		0	1	-100.00%	26	21	23.81%
	Robbery - Commercial	0	0		0	0		3	2	50.00%
	Robbery - Person	1	1	0.00%	4	3	33.33%	21	19	10.53%
	Aggravated Assault - Non DV	1	1	0.00%	4	2	100.00%	57	50	14.00%
	Aggravated Assault - DV	4	1	300.00%	9	4	125.00%	51	34	50.00%
Violent Total:		6	3	100.00%	17	10	70.00%	158	128	23.44%
Property	Burglary - Residential	1	5	-80.00%	7	6	16.67%	59	81	-27.16%
	Burglary Garage	1	0		2	3	-33.33%	26	28	-7.14%
	Burglary Commercial	0	5	-100.00%	6	11	-45.45%	53	65	-18.46%
	Larceny	11	10	10.00%	57	66	-13.64%	656	746	-12.06%
	Vehicle Theft	1	4	-75.00%	10	17	-41.18%	111	124	-10.48%
	Arson	1	0		2	5	-60.00%	18	10	80.00%
Property Total:		15	24	-37.50%	84	108	-22.22%	923	1054	-12.43%
Preliminary Part 1 Crime Totals:		21	27	-22.22%	101	118	-14.41%	1081	1182	-8.54%
Current 7 Day Period:		10/24/2021 - 10/30/2021			Prior 7 Day Period:		10/17/2021 - 10/23/2021			
Current 28 Day Period:		10/3/2021 - 10/30/2021			Prior 28 Day Period:		9/5/2021 - 10/2/2021			
Current YTD Day Period:		1/1/2021 - 10/30/2021			Prior YTD Period:		1/1/2020 - 10/30/2020			


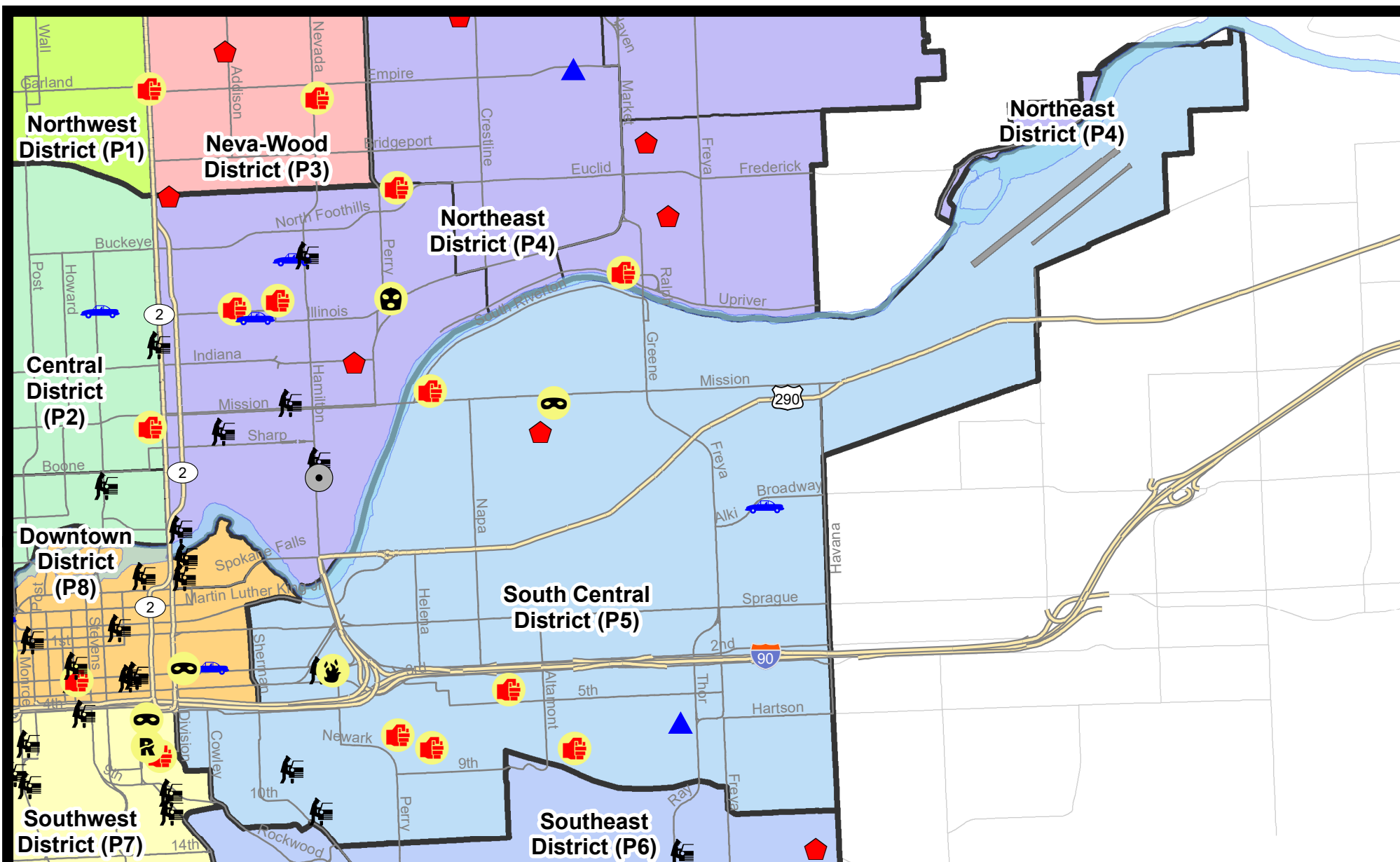
Prepared by SPD Crime Analysis Office - Monday, November 1, 2021

NOTE: SPD moved from UCR to the NIBRS reporting standard on 10/4/16 following the transition to a new RMS System. [Numbers on CompStat reports prior to this date should not be used as a comparison to those on this report.](#) Additional info on these reporting standards can be found on the FBI website: <https://ucr.fbi.gov/nibrs-overview>

This chart represents Preliminary counts of selected crime categories from Police Case Reports. Full statistical analysis to determine the confidence level of this data has not been performed. The % change columns on the preliminary counts differ from the percentage change on the NIBRS crime report, sometimes significantly. The CompStat report is designed for operational use and includes only selected NIBRS categories and coding less complex than full NIBRS rules. Official statistics for these and other NIBRS categories can be found on WASPC & FBI websites once available.



Note: On 2/10/21 a portion of the Police Block SPC5EC became part of the Downtown Precinct (SPD8EC); Consequently activity in P5 will appear lower if compared to printed CompStat reports prior to 2/10/21




City of Spokane
South Central District (P5)
Selected
Crime Types
2021-10-24 to 2021-10-30

Prepared By:
Crime Analysis Unit
Spokane Police Department

Legend

NIBRS Events



Cases Represent LERMS Crime Codes
 Points may indicate multiple events
 Note: Veh Prowl is only Larceny category displayed



For Additional Information on Incidents
 pertaining to an Area, Trend, or Pattern
 Contact Information Analysis

0 0.2 0.4 0.6 0.8 1 Miles



THIS IS NOT A LEGAL DOCUMENT:
 The information shown on this map is compiled
 from various sources and is subject to constant
 revision. Information shown on this map should
 not be used to determine the location of facilities
 in relationship to property lines, section lines,
 streets, etc.

Sunday - Saturday

SE - South Central District (P5)

10/24/2021 TO 10/30/2021



<u>A/C</u>	<u>Offense Statute</u>	<u>Address</u>	<u>Reported Date</u>	<u>Dist</u>
<u>SPC5EC</u>				
C	ARSON 2D	900 E 3RD AVE	10/26/2021	P5
C	ASSAULT 1D	2100 E 4TH AVE	10/25/2021	P6
C	ASSAULT 2D	2500 E 8TH AVE	10/25/2021	P6
C	ASSAULT 2D	1600 E 7TH AVE	10/29/2021	P7
C	BURGLARY 2D GARAGE	3200 E HARTSON AVE	10/24/2021	P6
C	IBR Purposes Only - Aggravated Assault	1400 E HARTSON AVE	10/28/2021	P6
C	THEFT 2D ALL OTHER	900 E 3RD AVE	10/27/2021	P5
C	THEFT 2D FROM BUILDING	3300 E SPRAGUE AVE	10/26/2021	P6
C	THEFT 2D FROM BUILDING	400 S THOR ST	10/27/2021	P5
C	THEFT 2D FROM MOTOR VEHICLE	900 E 3RD AVE	10/26/2021	P5
C	THEFT 3D FROM MOTOR VEHICLE	900 E 11TH AVE	10/25/2021	P5
A	THEFT 3D FROM MOTOR VEHICLE	800 S HATCH ST	10/24/2021	P5
C	THEFT 3D VEHICLE PARTS AND ACCESSORIES	3300 E SPRAGUE AVE	10/28/2021	P5
C	THEFT OF MOTOR VEHICLE	3900 E BROADWAY AVE	10/28/2021	P6
<u>SPC5GP</u>				
C	ASSAULT 2D	1600 E SOUTH RIVERTON AVE	10/25/2021	P4
C	RESIDENTIAL BURGLARY	2400 E SHARP AVE	10/28/2021	P6
C	ROBBERY 1D PERSON	2500 E SINTO AVE	10/25/2021	P6
C	THEFT 1D ALL OTHER	4500 E TRENT AVE	10/27/2021	P5
C	THEFT 3D ALL OTHER	1800 N GREENE ST	10/26/2021	
C	THEFT 3D FROM BUILDING	3100 E MISSION AVE	10/26/2021	P6
C	THEFT OF A FIREARM FROM BUILDING	1600 N LEE ST	10/27/2021	P5

POLICE SUMMARY - Ending: Saturday, October 30, 2021



SE - Southeast District (P6)

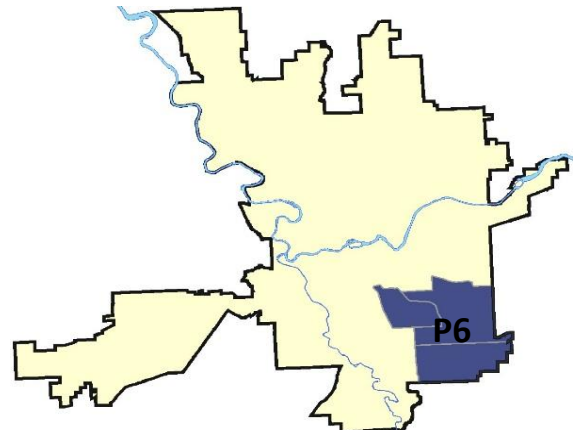
Preliminary IBR Counts

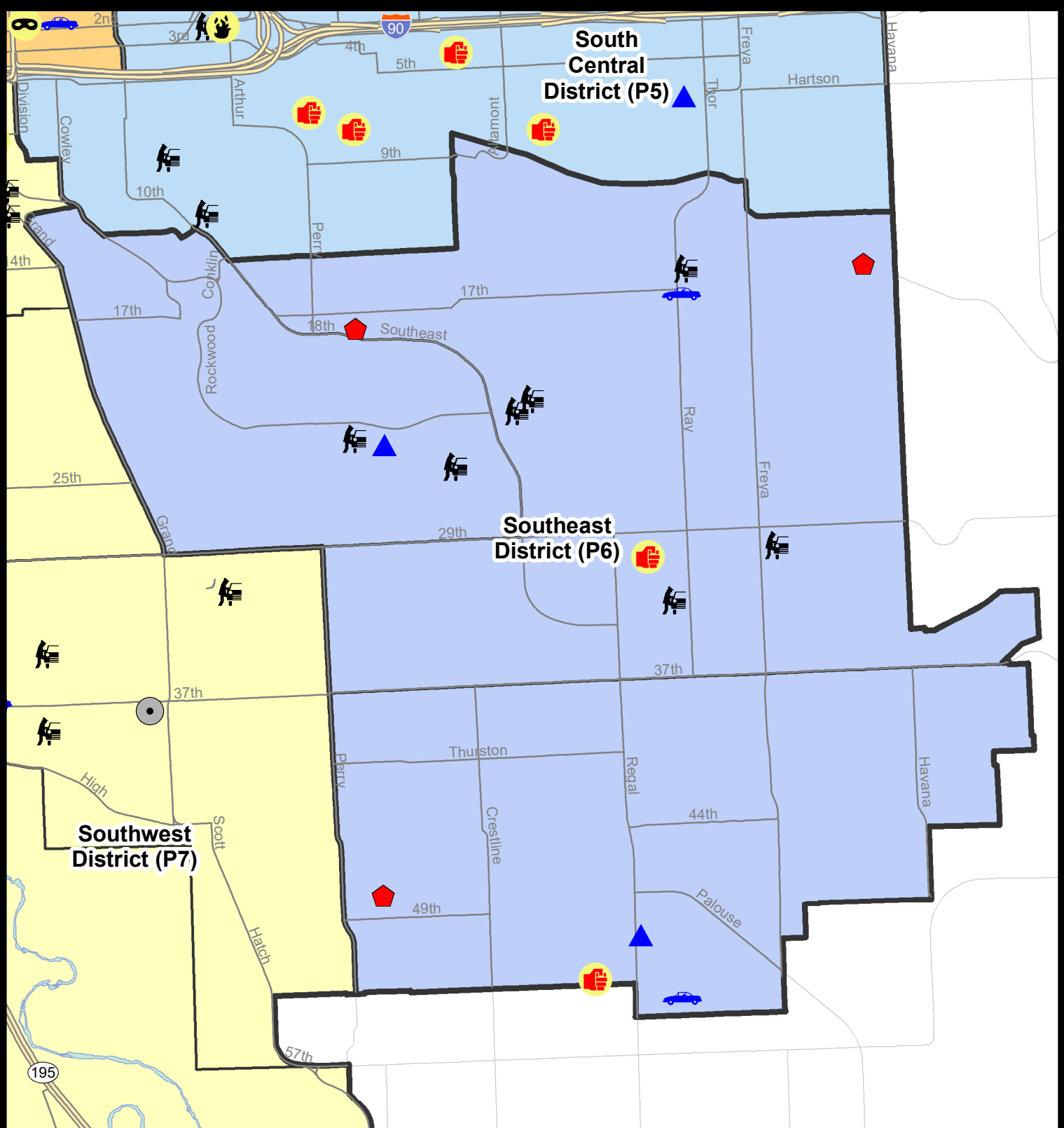
NIBRS Categories (Part 1 Selected)		7 Day Comparison			28 Day Comparison			YTD Comparison		
		Current	Prior	Percent	Current	Prior	Percent	Current	Prior	Percent
Violent	Criminal Homicide	0	0		0	0		0	1	-100.00%
	Rape	0	0		1	0		7	10	-30.00%
	Robbery - Commercial	0	0		0	0		1	5	-80.00%
	Robbery - Person	0	0		0	0		3	6	-50.00%
	Aggravated Assault - Non DV	0	0		1	2	-50.00%	14	13	7.69%
	Aggravated Assault - DV	2	0		3	2	50.00%	17	14	21.43%
Violent Total:		2	0		5	4	25.00%	42	49	-14.29%
Property	Burglary - Residential	3	0		5	3	66.67%	49	53	-7.55%
	Burglary Garage	2	1	100.00%	6	2	200.00%	38	79	-51.90%
	Burglary Commercial	0	0		0	3	-100.00%	12	18	-33.33%
	Larceny	11	8	37.50%	32	43	-25.58%	407	534	-23.78%
	Vehicle Theft	2	1	100.00%	8	6	33.33%	55	53	3.77%
	Arson	0	0		0	0		4	5	-20.00%
Property Total:		18	10	80.00%	51	57	-10.53%	565	742	-23.85%
Preliminary Part 1 Crime Totals:		20	10	100.00%	56	61	-8.20%	607	791	-23.26%
Current 7 Day Period:		10/24/2021 - 10/30/2021			Prior 7 Day Period:		10/17/2021 - 10/23/2021			
Current 28 Day Period:		10/3/2021 - 10/30/2021			Prior 28 Day Period:		9/5/2021 - 10/2/2021			
Current YTD Day Period:		1/1/2021 - 10/30/2021			Prior YTD Period:		1/1/2020 - 10/30/2020			

Prepared by SPD Crime Analysis Office - Monday, November 1, 2021

NOTE: SPD moved from UCR to the NIBRS reporting standard on 10/4/16 following the transition to a new RMS System. [Numbers on CompStat reports prior to this date should not be used as a comparison to those on this report.](#) Additional info on these reporting standards can be found on the FBI website: <https://ucr.fbi.gov/nibrs-overview>

This chart represents Preliminary counts of selected crime categories from Police Case Reports. Full statistical analysis to determine the confidence level of this data has not been performed. The % change columns on the preliminary counts differ from the percentage change on the NIBRS crime report, sometimes significantly. The CompStat report is designed for operational use and includes only selected NIBRS categories and coding less complex than full NIBRS rules. Official statistics for these and other NIBRS categories can be found on WASPC & FBI websites once available.





City of Spokane
Southeast District (P6)
Selected Crime Codes
2021-10-24 to 2021-10-30
 Prepared By:
Crime Analysis Unit
Spokane Police Department

Legend

NIBRS Events

Criminal Homicide	Robbery Person	Burglary Commercial
Rape	Aggravated Assault	Vehicle Prowling
Robbery Commercial	Burglary Residential	Vehicle Theft
	Burglary Garage	Arson

*Cases Represent LERMS Crime Codes
 Points may indicate multiple events
 Note: Veh Prowl is only Larceny displayed*

SPokane Police

For Additional Information on Incidents pertaining to an Area, Trend, or Pattern Contact Information Analysis

0 0.15 0.3 0.6 Miles

Geographic Information System

SPokane

THIS IS NOT A LEGAL DOCUMENT:
 The information shown on this map is compiled from various sources and is subject to constant revision. Information shown on this map should not be used to determine the location of facilities in relationship to property lines, section lines, streets, etc.

Sunday - Saturday

SE - Southeast District (P6)

10/24/2021 TO 10/30/2021



<u>A/C</u>	<u>Offense Statute</u>	<u>Address</u>	<u>Reported Date</u>	<u>Dist</u>
<u>SPC6LH</u>				
C	ASSAULT 2D	3000 E 30TH AVE	10/28/2021	P6
C	BURGLARY 1D FROM RESIDENCE	4100 E 16TH AVE	10/30/2021	P6
C	RESIDENTIAL BURGLARY	1600 E 18TH AVE	10/25/2021	P6
C	THEFT 2D FROM MOTOR VEHICLE	2200 S SOUTHEAST BLVD	10/25/2021	P6
C	THEFT 2D FROM MOTOR VEHICLE	2200 S SOUTHEAST BLVD	10/29/2021	P6
C	THEFT 2D VEHICLE PARTS AND ACCESSORIES	2700 E 35TH AVE	10/26/2021	P6
C	THEFT 2D VEHICLE PARTS AND ACCESSORIES	2700 E 35TH AVE	10/26/2021	P6
A	THEFT 3D ALL OTHER	3000 E 29TH AVE	10/24/2021	P1
C	THEFT 3D FROM MOTOR VEHICLE	3100 E 33RD AVE	10/28/2021	P6
C	THEFT OF A FIREARM FROM MOTOR VEHICLE	3200 E 16TH AVE	10/29/2021	P5
C	THEFT OF A FIREARM FROM MOTOR VEHICLE	3600 E 30TH AVE	10/29/2021	P5
C	THEFT OF MOTOR VEHICLE	3200 E 17TH AVE	10/30/2021	P6
<u>SPC6RW</u>				
C	BURGLARY 2D GARAGE	2300 S PITTSBURG ST	10/25/2021	P6
C	THEFT 3D FROM MOTOR VEHICLE	1900 E 25TH AVE	10/28/2021	P6
C	THEFT 3D FROM MOTOR VEHICLE	1900 E 25TH AVE	10/28/2021	P6
A	THEFT 3D FROM MOTOR VEHICLE	1500 E WOODCLIFF RD	10/28/2021	P5
<u>SPC6SG</u>				
C	ASSAULT 2D	2500 E 53RD AVE	10/29/2021	P6
C	BURGLARY 2D GARAGE	5000 S REGAL ST	10/25/2021	P6
C	RESIDENTIAL BURGLARY	4700 S HELENA ST	10/29/2021	P5
C	THEFT OF MOTOR VEHICLE	3200 E 55TH AVE	10/27/2021	P6

POLICE SUMMARY - Ending: Saturday, October 30, 2021



SW - Southwest District (P7)

Preliminary IBR Counts

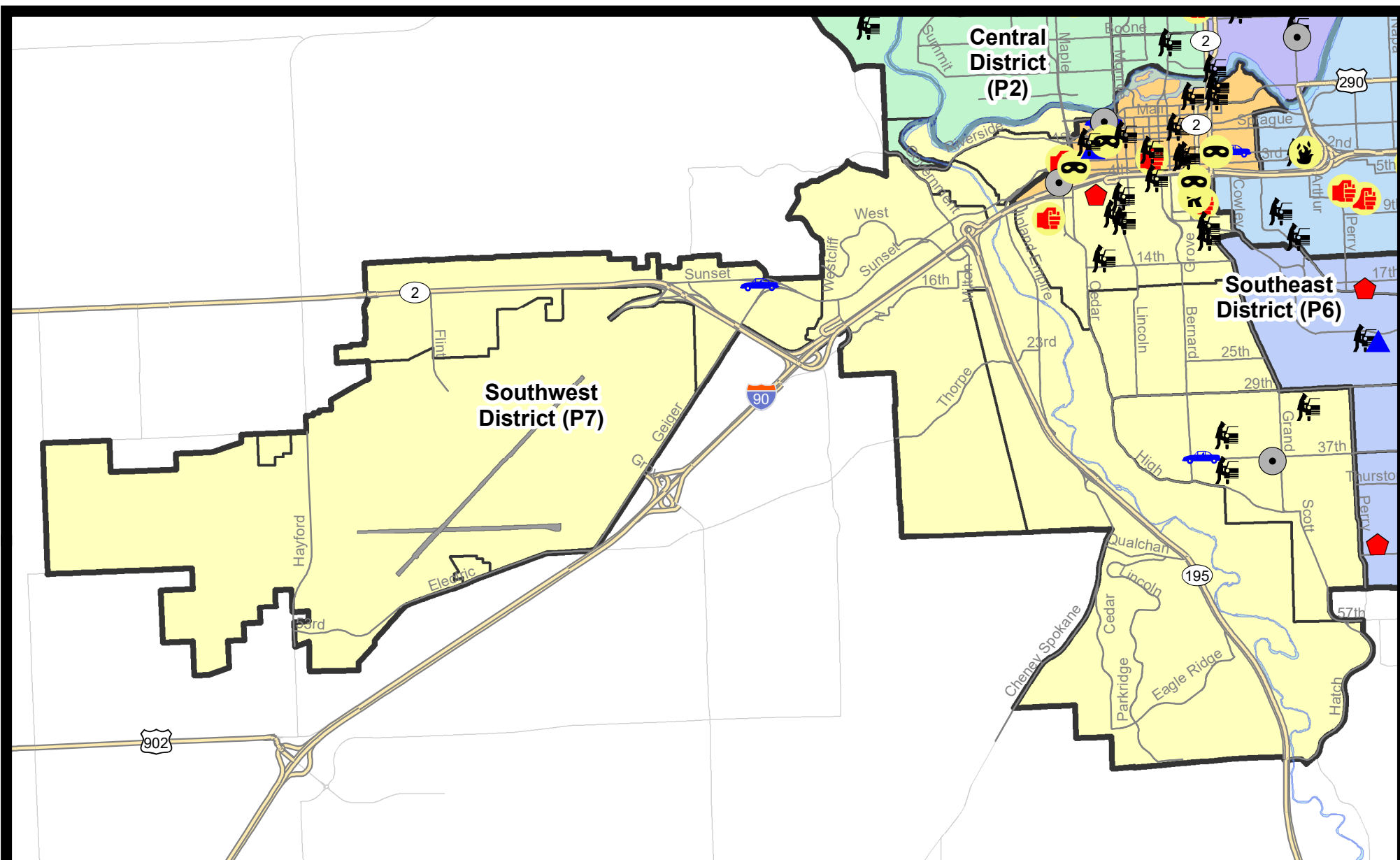
NIBRS Categories (Part 1 Selected)		7 Day Comparison			28 Day Comparison			YTD Comparison		
		Current	Prior	Percent	Current	Prior	Percent	Current	Prior	Percent
Violent	Criminal Homicide	0	0		0	0		2	1	100.00%
	Rape	1	1	0.00%	2	8	-75.00%	31	27	14.81%
	Robbery - Commercial	0	0		0	0		3	2	50.00%
	Robbery - Person	1	0		1	0		11	23	-52.17%
	Aggravated Assault - Non DV	1	0		4	4	0.00%	43	44	-2.27%
	Aggravated Assault - DV	1	0		2	0		38	27	40.74%
Violent Total:		4	1	300.00%	9	12	-25.00%	128	124	3.23%
Property	Burglary - Residential	1	0		3	8	-62.50%	79	108	-26.85%
	Burglary Garage	0	0		0	5	-100.00%	49	67	-26.87%
	Burglary Commercial	1	0		1	5	-80.00%	39	46	-15.22%
	Larceny	14	18	-22.22%	62	97	-36.08%	830	1122	-26.02%
	Vehicle Theft	2	6	-66.67%	11	17	-35.29%	119	126	-5.56%
	Arson	0	0		0	0		6	12	-50.00%
Property Total:		18	24	-25.00%	77	132	-41.67%	1122	1481	-24.24%
Preliminary Part 1 Crime Totals:		22	25	-12.00%	86	144	-40.28%	1250	1605	-22.12%
Current 7 Day Period:		10/24/2021 - 10/30/2021			Prior 7 Day Period:		10/17/2021 - 10/23/2021			
Current 28 Day Period:		10/3/2021 - 10/30/2021			Prior 28 Day Period:		9/5/2021 - 10/2/2021			
Current YTD Day Period:		1/1/2021 - 10/30/2021			Prior YTD Period:		1/1/2020 - 10/30/2020			

Prepared by SPD Crime Analysis Office - Monday, November 1, 2021

NOTE: SPD moved from UCR to the NIBRS reporting standard on 10/4/16 following the transition to a new RMS System. [Numbers on CompStat reports prior to this date should not be used as a comparison to those on this report.](#) Additional info on these reporting standards can be found on the FBI website: <https://ucr.fbi.gov/nibrs-overview>

This chart represents Preliminary counts of selected crime categories from Police Case Reports. Full statistical analysis to determine the confidence level of this data has not been performed. The % change columns on the preliminary counts differ from the percentage change on the NIBRS crime report, sometimes significantly. The CompStat report is designed for operational use and includes only selected NIBRS categories and coding less complex than full NIBRS rules. Official statistics for these and other NIBRS categories can be found on WASPC & FBI websites once available.



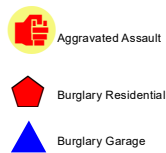



City of Spokane
Southwest District (P7)
Selected
Crime Types
2021-10-24 to 2021-10-30

Prepared By:
Crime Analysis Unit
Spokane Police Department

Legend

NIBRS Events



Cases Represent LERMS Crime Codes
 Points may indicate multiple events
 Note: Veh Prowl is only Larceny category displayed



For Additional Information on Incidents
 pertaining to an Area, Trend, or Pattern
 Contact Information Analysis

0 0.2 0.4 0.6 0.8 1 1.2 1.4 1.6 Miles



THIS IS NOT A LEGAL DOCUMENT:
 The information shown on this map is compiled
 from various sources and is subject to constant
 revision. Information shown on this map should
 not be used to determine the location of facilities
 in relationship to property lines, section lines,
 streets, etc.



Sunday - Saturday

SE - Southwest District (P7)

10/24/2021 TO 10/30/2021



<u>A/C</u>	<u>Offense Statute</u>	<u>Address</u>	<u>Reported Date</u>	<u>Dist</u>
<u>SPD7BA</u>				
C	THEFT 3D CITY FROM BUILDING	1700 W PACIFIC AVE	10/29/2021	P7
<u>SPD7CH</u>				
C	ASSAULT 1D	1700 W 8TH AVE	10/26/2021	P7
C	ASSAULT 2D	100 W 8TH AVE	10/27/2021	P2
C	RAPE 3D		10/26/2021	P8
C	RESIDENTIAL BURGLARY	1200 W 6TH AVE	10/27/2021	P7
C	ROBBERY 1D PERSON	100 W 5TH AVE	10/30/2021	P7
C	THEFT 2D ALL OTHER	600 W SUMNER AVE	10/26/2021	P7
C	THEFT 2D FROM MOTOR VEHICLE	W 13TH AVE / S JEFFERSON ST	10/25/2021	P7
C	THEFT 2D FROM MOTOR VEHICLE	0 W ROCKWOOD BLVD	10/24/2021	P7
C	THEFT 3D FROM MOTOR VEHICLE	0 W SUMNER AVE	10/24/2021	P7
C	THEFT 3D FROM MOTOR VEHICLE	500 W 4TH AVE	10/27/2021	P7
C	THEFT 3D FROM MOTOR VEHICLE	1000 W 8TH AVE	10/25/2021	
C	THEFT 3D FROM MOTOR VEHICLE	900 W 6TH AVE	10/25/2021	
C	THEFT 3D FROM MOTOR VEHICLE	800 S LINCOLN PL	10/28/2021	
C	THEFT 3D VEHICLE PARTS AND ACCESSORIES	900 W 6TH AVE	10/25/2021	
<u>SPD7CS</u>				
C	BURGLARY 2D COMMERCIAL	500 E 37TH AVE	10/25/2021	P6
C	THEFT 2D FROM MOTOR VEHICLE	0 E 39TH AVE	10/29/2021	P7
C	THEFT 3D FROM MOTOR VEHICLE	900 E 31ST AVE	10/28/2021	P7
C	THEFT 3D FROM MOTOR VEHICLE	0 E 34TH AVE	10/28/2021	
C	THEFT OF MOTOR VEHICLE	100 W 37TH AVE	10/27/2021	P7
<u>SPD7WP</u>				
C	MAIL THEFT	7700 W SUNSET HWY	10/26/2021	P7
C	THEFT OF MOTOR VEHICLE	5100 W SUNSET HWY	10/29/2021	P7

SPOKANE POLICE DEPARTMENT

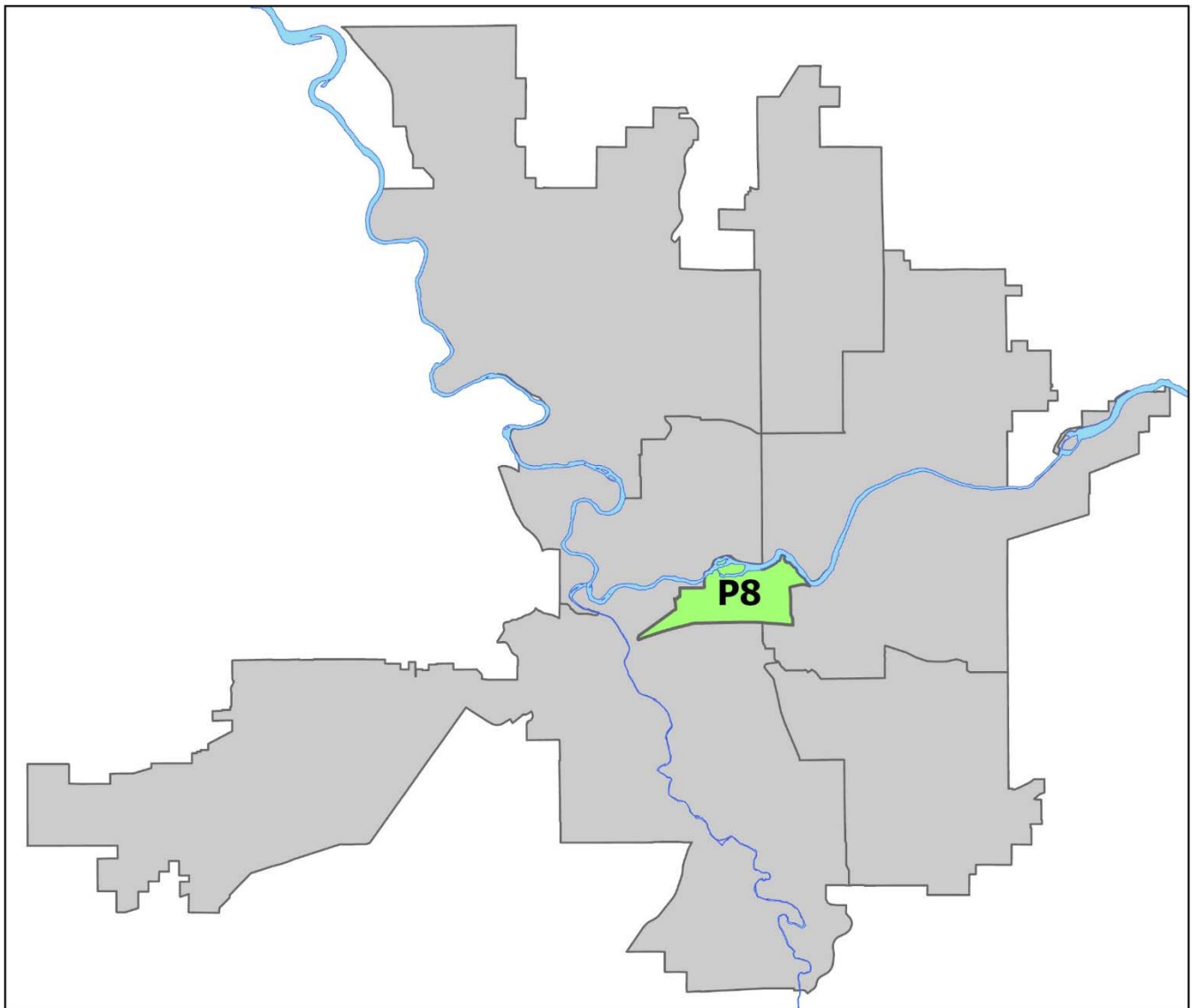
DOWNTOWN

Police Service Area



PSA Commander

Captain David Singley



POLICE SUMMARY - Ending: Saturday, October 30, 2021

DOWNTOWN PRECINCT (P8)



Preliminary IBR Counts

NIBRS Categories (Part 1 Selected)		7 Day Comparison			28 Day Comparison			YTD Comparison		
		Current	Prior	Percent	Current	Prior	Percent	Current	Prior	Percent
Violent	Criminal Homicide	0	0		1	0		3	3	0.00%
	Rape	0	0		0	2	-100.00%	21	19	10.53%
	Robbery - Commercial	0	0		0	2	-100.00%	10	7	42.86%
	Robbery - Person	3	0		4	3	33.33%	39	52	-25.00%
	Aggravated Assault - Non DV	2	1	100.00%	6	9	-33.33%	97	90	7.78%
	Aggravated Assault - DV	0	1	-100.00%	2	1	100.00%	17	16	6.25%
Violent Total:		5	2	150.00%	13	17	-23.53%	187	187	0.00%
Property	Burglary - Residential	0	1	-100.00%	1	8	-87.50%	31	24	29.17%
	Burglary Garage	2	0		2	0		8	5	60.00%
	Burglary Commercial	2	5	-60.00%	12	11	9.09%	98	97	1.03%
	Larceny	22	22	0.00%	77	81	-4.94%	757	738	2.57%
	Vehicle Theft	2	1	100.00%	6	8	-25.00%	62	56	10.71%
	Arson	0	0		2	4	-50.00%	14	12	16.67%
Property Total:		28	29	-3.45%	100	112	-10.71%	970	932	4.08%
Preliminary Part 1 Crime Totals:		33	31	6.45%	113	129	-12.40%	1157	1119	3.40%
Current 7 Day Period:		10/24/2021 - 10/30/2021			Prior 7 Day Period:		10/17/2021 - 10/23/2021			
Current 28 Day Period:		10/3/2021 - 10/30/2021			Prior 28 Day Period:		9/5/2021 - 10/2/2021			
Current YTD Day Period:		1/1/2021 - 10/30/2021			Prior YTD Period:		1/1/2020 - 10/30/2020			


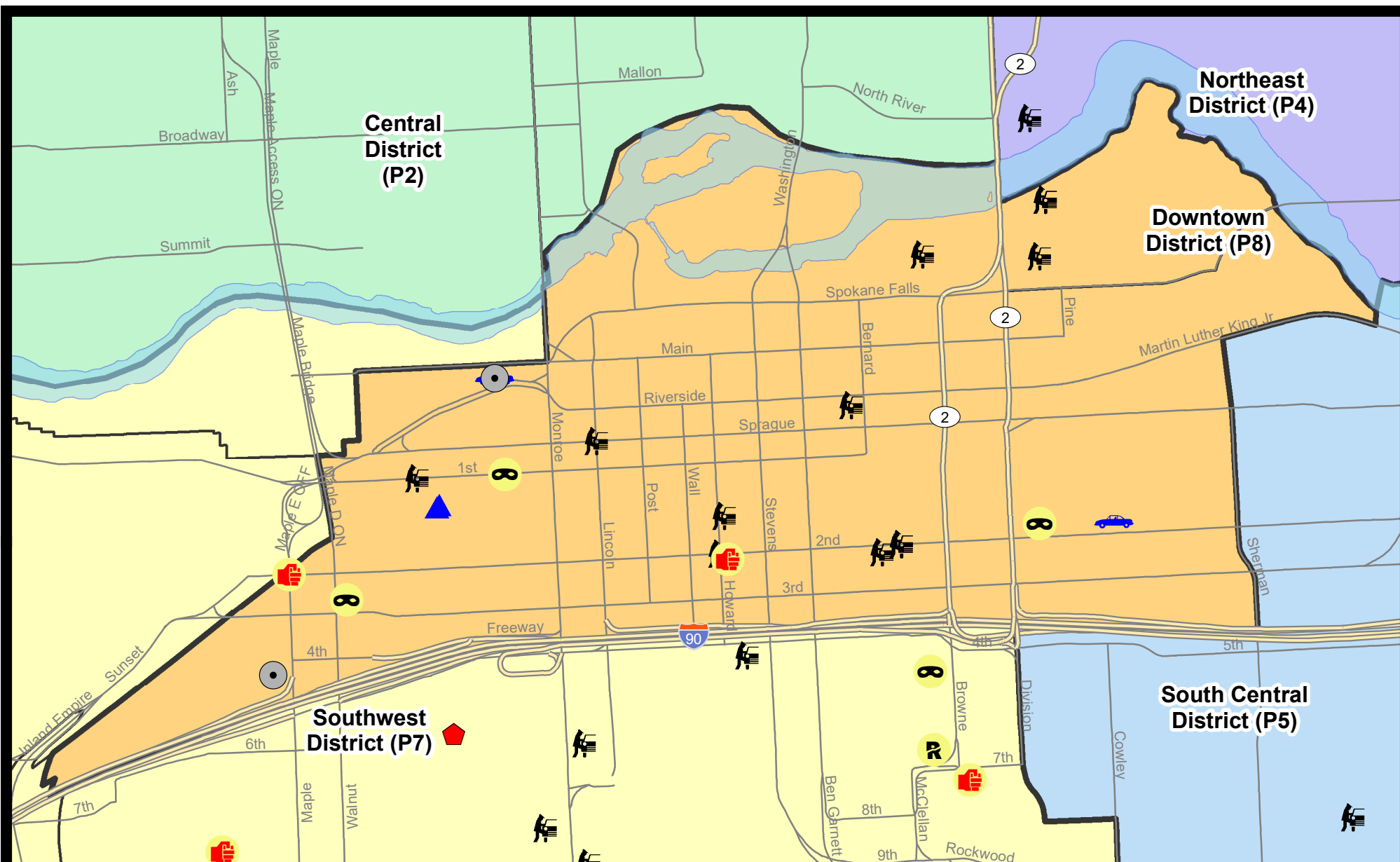
Prepared by SPD Crime Analysis Office - Monday, November 1, 2021

NOTE: SPD moved from UCR to the NIBRS reporting standard on 10/4/16 following the transition to a new RMS System. [Numbers on CompStat reports prior to this date should not be used as a comparison to those on this report.](#) Additional info on these reporting standards can be found on the FBI website: <https://ucr.fbi.gov/nibrs-overview>

This chart represents Preliminary counts of selected crime categories from Police Case Reports. Full statistical analysis to determine the confidence level of this data has not been performed. The % change columns on the preliminary counts differ from the percentage change on the NIBRS crime report, sometimes significantly. The CompStat report is designed for operational use and includes only selected NIBRS categories and coding less complex than full NIBRS rules. Official statistics for these and other NIBRS categories can be found on WASPC & FBI websites once available.



Note: On 2/10/21 a portion of the Police Block SPC5EC became part of the Downtown Precinct (SPD8EC); Consequently activity in P8 will appear higher if compared to printed CompStat reports prior to 2/10/21



City of Spokane
Downtown District (P8)
Selected
Crime Types
2021-10-24 to 2021-10-30
 Prepared By:
 Crime Analysis Unit
 Spokane Police Department

Legend

NIBRS Events



Robbery Commercial

Robbery Person



Aggravated Assault



Burglary Residential



Burglary Garage



Burglary Commercial



Vehicle Prowling



Vehicle Theft



Arson

Cases Represent LERMS Crime Codes
 Points may indicate multiple events
 Note: Veh Prowl is only Larceny category displayed



For Additional Information on Incidents
 pertaining to an Area, Trend, or Pattern
 Contact Information Analysis

0 0.2 Miles



THIS IS NOT A LEGAL DOCUMENT:
 The information shown on this map is compiled
 from various sources and is subject to constant
 revision. Information shown on this map should
 not be used to determine the location of facilities
 in relationship to property lines, section lines,
 streets, etc.



Sunday - Saturday

SW - Downtown District (P8)

10/24/2021 TO 10/30/2021



<u>A/C</u>	<u>Offense Statute</u>	<u>Address</u>	<u>Reported Date</u>	<u>Dist</u>
<u>SPD8EC</u>				
A	ROBBERY 1D PERSON	100 S DIVISION ST	10/25/2021	P8
C	THEFT OF MOTOR VEHICLE	200 E 2ND AVE	10/25/2021	P8
<u>SPD8RS</u>				
C	ASSAULT 2D	S MAPLE ST / W 2ND AVE	10/25/2021	P8
C	ASSAULT 3D WEAPON OR NEGLIGENT INJURY	500 W 2ND AVE	10/25/2021	P8
A	BURGLARY 1D COMMERCIAL	400 S MAPLE ST	10/27/2021	P7
C	BURGLARY 2D COMMERCIAL	1100 W RIVERSIDE AVE	10/29/2021	P8
C	BURGLARY 2D GARAGE	1200 W RAILROAD ALLEY AVE	10/28/2021	P8
C	BURGLARY 2D GARAGE	1200 W RAILROAD ALLEY AVE	10/26/2021	
C	ROBBERY 1D PERSON	1400 W 3RD AVE	10/27/2021	P8
C	ROBBERY 1D PERSON	100 S MADISON ST	10/29/2021	P8
C	THEFT 2D ALL OTHER	400 W MAIN AVE	10/24/2021	P4
C	THEFT 2D FROM BUILDING	100 N HOWARD ST	10/25/2021	P8
C	THEFT 2D FROM MOTOR VEHICLE	W 2ND AVE / S MCCLELLAN ST	10/27/2021	P8
C	THEFT 2D FROM MOTOR VEHICLE	100 S HOWARD ST	10/26/2021	P8
C	THEFT 2D FROM MOTOR VEHICLE	400 N RIVERPOINT BLVD	10/29/2021	P8
C	THEFT 2D FROM MOTOR VEHICLE	W SPRAGUE AVE / N LINCOLN ST	10/25/2021	
C	THEFT 2D FROM MOTOR VEHICLE	300 W RIVERSIDE AVE	10/25/2021	
C	THEFT 2D FROM MOTOR VEHICLE	200 W 2ND AVE	10/24/2021	
C	THEFT 2D SHOPLIFTING	500 W SPRAGUE AVE	10/29/2021	P8
C	THEFT 3D CITY ALL OTHER	100 S POST ST	10/26/2021	P8
C	THEFT 3D CITY ALL OTHER	1600 W 3RD AVE	10/29/2021	P8
C	THEFT 3D FROM BUILDING	700 W SPOKANE FALLS BLVD	10/26/2021	P8
C	THEFT 3D FROM BUILDING	700 W SPOKANE FALLS BLVD	10/26/2021	P8
C	THEFT 3D FROM BUILDING	700 W SPOKANE FALLS BLVD	10/26/2021	P8
C	THEFT 3D FROM MOTOR VEHICLE	300 N SPOKANE FALLS CT	10/26/2021	P8
A	THEFT 3D FROM MOTOR VEHICLE	S ADAMS ST / W 1ST AVE	10/29/2021	P8
C	THEFT 3D FROM MOTOR VEHICLE	S HOWARD ST / W 2ND AVE	10/30/2021	P8
C	THEFT 3D FROM MOTOR VEHICLE	300 N RIVERPOINT BLVD	10/26/2021	
C	THEFT 3D VEHICLE PARTS AND ACCESSORIES	300 N SPOKANE FALLS CT	10/26/2021	P8
C	THEFT 3D VEHICLE PARTS AND ACCESSORIES	300 W SPOKANE FALLS BLVD	10/26/2021	
C	THEFT OF A FIREARM FROM MOTOR VEHICLE	400 N RIVERPOINT BLVD	10/24/2021	P5
C	THEFT OF A FIREARM FROM MOTOR VEHICLE	W 2ND AVE / S MCCLELLAN ST	10/27/2021	P8
C	THEFT OF MOTOR VEHICLE	1100 W RIVERSIDE AVE	10/29/2021	P8

POLICE SUMMARY - Ending: Saturday, October 30, 2021



Other Jurisdiction or Unk District

Preliminary IBR Counts

NIBRS Categories (Part 1 Selected)		7 Day Comparison			28 Day Comparison			YTD Comparison		
		Current	Prior	Percent	Current	Prior	Percent	Current	Prior	Percent
Violent	Criminal Homicide	0	0		0	0		0	0	
	Rape	0	0		0	0		5	2	150.00%
	Robbery - Commercial	0	0		0	0		0	1	-100.00%
	Robbery - Person	0	0		0	0		0	0	
	Aggravated Assault - Non DV	0	0		0	0		1	5	-80.00%
	Aggravated Assault - DV	0	0		0	0		0	5	-100.00%
Violent Total:		0	0		0	0		6	13	-53.85%
Property	Burglary - Residential	0	0		0	0		0	0	
	Burglary Garage	0	0		0	1	-100.00%	1	0	
	Burglary Commercial	0	0		0	0		0	0	
	Larceny	2	3	-33.33%	7	2	250.00%	21	26	-19.23%
	Vehicle Theft	0	0		0	0		7	5	40.00%
	Arson	0	0		0	0		0	1	-100.00%
Property Total:		2	3	-33.33%	7	3	133.33%	29	32	-9.38%
Preliminary Part 1 Crime Totals:		2	3	-33.33%	7	3	133.33%	35	45	-22.22%
Current 7 Day Period:		10/24/2021 - 10/30/2021			Prior 7 Day Period:		10/17/2021 - 10/23/2021			
Current 28 Day Period:		10/3/2021 - 10/30/2021			Prior 28 Day Period:		9/5/2021 - 10/2/2021			
Current YTD Day Period:		1/1/2021 - 10/30/2021			Prior YTD Period:		1/1/2020 - 10/30/2020			

Prepared by SPD Crime Analysis Office - Monday, November 1, 2021

NOTE: SPD moved from UCR to the NIBRS reporting standard on 10/4/16 following the transition to a new RMS System. [Numbers on CompStat reports prior to this date should not be used as a comparison to those on this report.](#) Additional info on these reporting standards can be found on the FBI website: <https://ucr.fbi.gov/nibrs-overview>

This chart represents Preliminary counts of selected crime categories from Police Case Reports. Full statistical analysis to determine the confidence level of this data has not been performed. The % change columns on the preliminary counts differ from the percentage change on the NIBRS crime report, sometimes significantly. The CompStat report is designed for operational use and includes only selected NIBRS categories and coding less complex than full NIBRS rules. Official statistics for these and other NIBRS categories can be found on WASPC & FBI websites once available.

Sunday - Saturday

Other Jurisdiction/Unk District

10/24/2021 TO 10/30/2021



<u>A/C</u>	<u>Offense Statute</u>	<u>Address</u>	<u>Reported Date</u>	<u>Dist</u>
C	THEFT 3D FROM MOTOR VEHICLE	W SHARP AVE	10/27/2021	
<u>SC12</u>				
C	THEFT 2D FROM BUILDING	6400 W MISSION RD	10/27/2021	