

# SPOKANE POLICE DEPARTMENT

## PRELIMINARY CITYWIDE **IBR** CRIME REPORT



### Preliminary IBR Counts

CHIEF OF POLICE

Craig Meidl

Period Ending: Saturday, October 16, 2021

NIBRS Categories (Part 1 Selected)		7 Day Comparison			28 Day Comparison			YTD Comparison		
		Current	Prior	Percent	Current	Prior	Percent	Current	Prior	Percent
<b>Violent</b>	Criminal Homicide	1	0		1	0		9	17	-47.06%
	Rape	1	3	-66.67%	16	22	-27.27%	209	169	23.67%
	Robbery - Commercial	0	0		4	5	-20.00%	49	57	-14.04%
	Robbery - Person	4	3	33.33%	13	16	-18.75%	162	181	-10.50%
	Aggravated Assault - Non DV	14	8	75.00%	51	43	18.60%	426	390	9.23%
	Aggravated Assault - DV	4	12	-66.67%	29	34	-14.71%	291	244	19.26%
<b>Violent Total:</b>		24	26	-7.69%	114	120	-5.00%	1146	1058	8.32%
<b>Property</b>	Burglary - Residential	14	12	16.67%	65	68	-4.41%	609	660	-7.73%
	Burglary Garage	3	11	-72.73%	35	33	6.06%	345	474	-27.22%
	Burglary Commercial	8	9	-11.11%	41	53	-22.64%	373	393	-5.09%
	Larceny	125	155	-19.35%	649	703	-7.68%	6507	7559	-13.92%
	Vehicle Theft	19	33	-42.42%	114	138	-17.39%	901	944	-4.56%
	Arson	2	3	-33.33%	15	9	66.67%	98	92	6.52%
<b>Property Total:</b>		171	223	-23.32%	919	1004	-8.47%	8833	10122	-12.73%
<b>Preliminary Part 1 Crime Totals:</b>		195	249	-21.69%	1033	1124	-8.10%	9979	11180	-10.74%
<b>Current 7 Day Period:</b>		10/10/2021 - 10/16/2021			<b>Prior 7 Day Period:</b>		10/3/2021 - 10/9/2021			
<b>Current 28 Day Period:</b>		9/19/2021 - 10/16/2021			<b>Prior 28 Day Period:</b>		8/22/2021 - 9/18/2021			
<b>Current YTD Day Period:</b>		1/1/2021 - 10/16/2021			<b>Prior YTD Period:</b>		1/1/2020 - 10/16/2020			

Prepared by SPD Crime Analysis Office - Monday, October 18, 2021

**NOTE:** SPD moved from UCR to the NIBRS reporting standard on 10/4/16 following the transition to a new RMS System. [Numbers on CompStat reports prior to this date should not be used as a comparison to those on this report.](#) Additional info on these reporting standards can be found on the FBI website: <https://ucr.fbi.gov/nibrs-overview>

This chart represents Preliminary counts of selected crime categories from Police Case Reports. Full statistical analysis to determine the confidence level of this data has not been performed. The % change columns on the preliminary counts differ from the percentage change on the NIBRS crime report, sometimes significantly. The CompStat report is designed for operational use and includes only selected NIBRS categories and coding less complex than full NIBRS rules. Official statistics for these and other NIBRS categories can be found on WASPC & FBI websites once available.



# SPOKANE POLICE DEPARTMENT



## **NORTH** **Police Service Area**

### PSA Commander

**Captain Mark Griffiths**

**Northwest District (P1)**

**Central District (P2)**

**Neva-Wood District (P3)**

**Northeast District (P4)**



POLICE SUMMARY - Ending: Saturday, October 16, 2021

## ***NORTH PRECINCT (P1, P2, P3, and P4)***



### Preliminary IBR Counts

NIBRS Categories (Part 1 Selected)		7 Day Comparison			28 Day Comparison			YTD Comparison		
		Current	Prior	Percent	Current	Prior	Percent	Current	Prior	Percent
<b>Violent</b>	Criminal Homicide	0	0		0	0		4	10	-60.00%
	Rape	1	2	-50.00%	11	11	0.00%	122	98	24.49%
	Robbery - Commercial	0	0		2	5	-60.00%	32	40	-20.00%
	Robbery - Person	1	3	-66.67%	9	9	0.00%	94	85	10.59%
	Aggravated Assault - Non DV	7	6	16.67%	33	25	32.00%	220	196	12.24%
	Aggravated Assault - DV	2	7	-71.43%	19	19	0.00%	177	151	17.22%
<b>Violent Total:</b>		11	18	-38.89%	74	69	7.25%	649	580	11.90%
<b>Property</b>	Burglary - Residential	13	9	44.44%	49	48	2.08%	403	406	-0.74%
	Burglary Garage	2	8	-75.00%	23	25	-8.00%	229	302	-24.17%
	Burglary Commercial	4	7	-42.86%	18	29	-37.93%	184	175	5.14%
	Larceny	85	96	-11.46%	405	409	-0.98%	3973	4537	-12.43%
	Vehicle Theft	11	26	-57.69%	82	88	-6.82%	567	589	-3.74%
	Arson	2	0		4	7	-42.86%	57	53	7.55%
<b>Property Total:</b>		117	146	-19.86%	581	606	-4.13%	5413	6062	-10.71%
<b>Preliminary Part 1 Crime Totals:</b>		128	164	-21.95%	655	675	-2.96%	6062	6642	-8.73%
<b>Current 7 Day Period:</b>		10/10/2021 - 10/16/2021			<b>Prior 7 Day Period:</b>		10/3/2021 - 10/9/2021			
<b>Current 28 Day Period:</b>		9/19/2021 - 10/16/2021			<b>Prior 28 Day Period:</b>		8/22/2021 - 9/18/2021			
<b>Current YTD Day Period:</b>		1/1/2021 - 10/16/2021			<b>Prior YTD Period:</b>		1/1/2020 - 10/16/2020			

Prepared by SPD Crime Analysis Office - Monday, October 18, 2021

**NOTE:** SPD moved from UCR to the NIBRS reporting standard on 10/4/16 following the transition to a new RMS System. [Numbers on CompStat reports prior to this date should not be used as a comparison to those on this report.](#) Additional info on these reporting standards can be found on the FBI website: <https://ucr.fbi.gov/nibrs-overview>

This chart represents Preliminary counts of selected crime categories from Police Case Reports. Full statistical analysis to determine the confidence level of this data has not been performed. The % change columns on the preliminary counts differ from the percentage change on the NIBRS crime report, sometimes significantly. The CompStat report is designed for operational use and includes only selected NIBRS categories and coding less complex than full NIBRS rules. Official statistics for these and other NIBRS categories can be found on WASPC & FBI websites once available.



POLICE SUMMARY - Ending: Saturday, October 16, 2021



## NW - Northwest District (P1)

### Preliminary IBR Counts

NIBRS Categories (Part 1 Selected)		7 Day Comparison			28 Day Comparison			YTD Comparison		
		Current	Prior	Percent	Current	Prior	Percent	Current	Prior	Percent
Violent	Criminal Homicide	0	0		0	0		1	1	0.00%
	Rape	0	0		3	2	50.00%	30	18	66.67%
	Robbery - Commercial	0	0		1	2	-50.00%	9	6	50.00%
	Robbery - Person	0	1	-100.00%	1	3	-66.67%	19	13	46.15%
	Aggravated Assault - Non DV	2	2	0.00%	7	0		32	24	33.33%
	Aggravated Assault - DV	0	1	-100.00%	3	4	-25.00%	36	36	0.00%
Violent Total:		2	4	-50.00%	15	11	36.36%	127	98	29.59%
Property	Burglary - Residential	5	2	150.00%	18	8	125.00%	97	82	18.29%
	Burglary Garage	2	2	0.00%	7	7	0.00%	75	98	-23.47%
	Burglary Commercial	0	1	-100.00%	2	3	-33.33%	24	20	20.00%
	Larceny	17	16	6.25%	70	77	-9.09%	822	1033	-20.43%
	Vehicle Theft	1	2	-50.00%	9	16	-43.75%	105	96	9.38%
	Arson	0	0		1	1	0.00%	12	10	20.00%
Property Total:		25	23	8.70%	107	112	-4.46%	1135	1339	-15.24%
Preliminary Part 1 Crime Totals:		27	27	0.00%	122	123	-0.81%	1262	1437	-12.18%
Current 7 Day Period:		10/10/2021 - 10/16/2021			Prior 7 Day Period:		10/3/2021 - 10/9/2021			
Current 28 Day Period:		9/19/2021 - 10/16/2021			Prior 28 Day Period:		8/22/2021 - 9/18/2021			
Current YTD Day Period:		1/1/2021 - 10/16/2021			Prior YTD Period:		1/1/2020 - 10/16/2020			

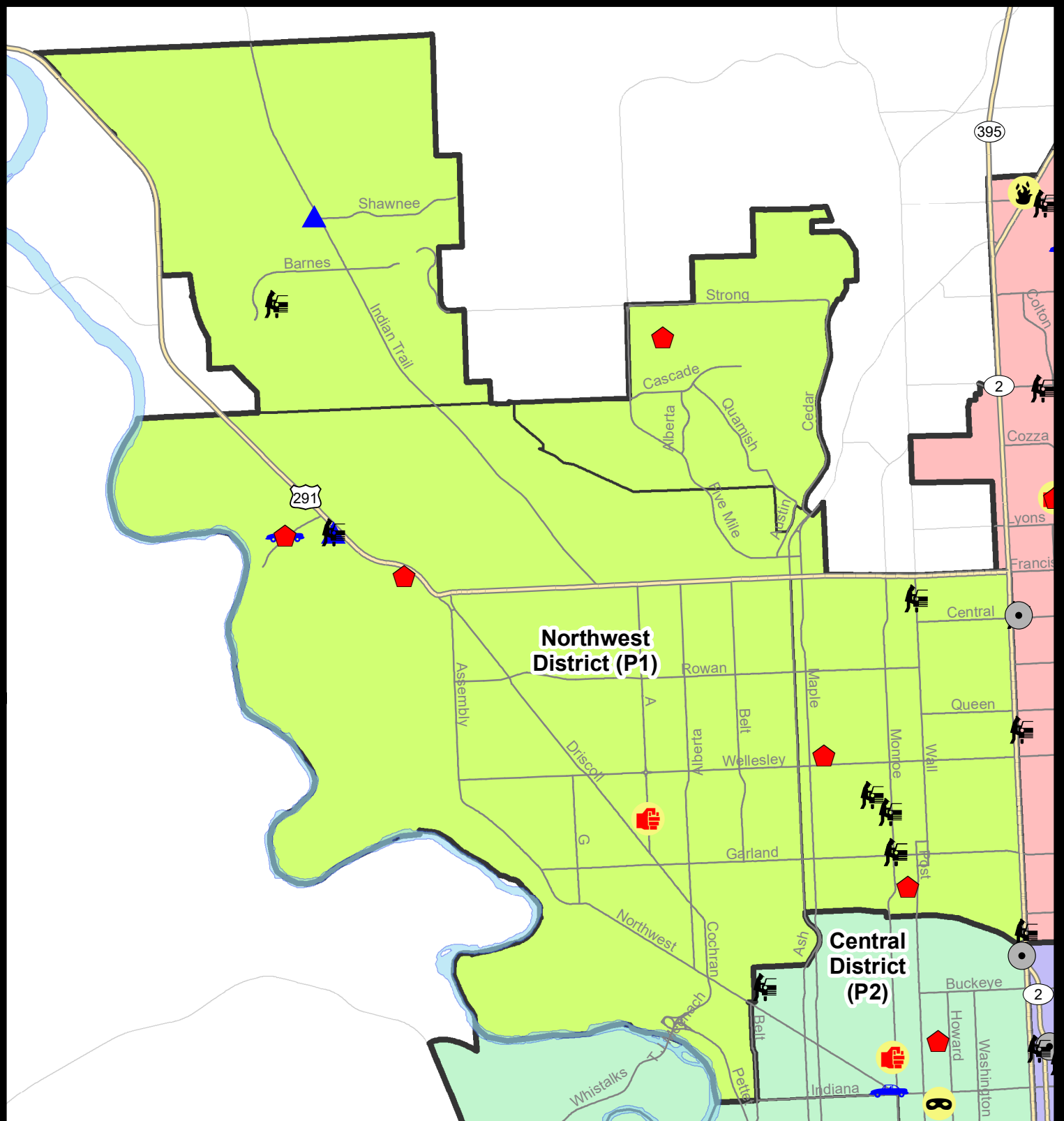
Prepared by SPD Crime Analysis Office - Monday, October 18, 2021

**NOTE:** SPD moved from UCR to the NIBRS reporting standard on 10/4/16 following the transition to a new RMS System. [Numbers on CompStat reports prior to this date should not be used as a comparison to those on this report.](#) Additional info on these reporting standards can be found on the FBI website: <https://ucr.fbi.gov/nibrs-overview>

This chart represents Preliminary counts of selected crime categories from Police Case Reports. Full statistical analysis to determine the confidence level of this data has not been performed. The % change columns on the preliminary counts differ from the percentage change on the NIBRS crime report, sometimes significantly. The CompStat report is designed for operational use and includes only selected NIBRS categories and coding less complex than full NIBRS rules. Official statistics for these and other NIBRS categories can be found on WASPC & FBI websites once available.







**City of Spokane**  
**Northwest District (P1)**  
**Selected**  
**Crime Codes**  
**2021-10-10 to 2021-10-16**  
 Prepared By:  
 Crime Analysis Unit  
 Spokane Police Department

**Legend**

**NIBRS Events**



Criminal Homicide



Rape



Robbery Commercial



Robbery Person



Aggravated Assault



Burglary Residential



Burglary Commercial



Burglary Garage



Burglary Commercial



Vehicle Prowling



Vehicle Theft



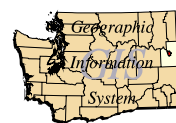
Arson



Cases Represent LERMS Crime Codes  
 Points may indicate multiple events  
 Note: Veh Prowl is only Larceny displayed

For Additional Information on  
 Incidents pertaining to an  
 Area, Trend, or Pattern  
 Contact Information Analysis

0 0.25 0.5 1 Miles



THIS IS NOT A LEGAL DOCUMENT:  
 The information shown on this map is compiled  
 from various sources and is subject to constant  
 revision. Information shown on this map should  
 not be used to determine the location of facilities  
 in relationship to property lines, section lines,  
 streets, etc.

Sunday - Saturday

NW - Northwest District (P1)

10/10/2021 TO 10/16/2021



<u>A/C</u>	<u>Offense Statute</u>	<u>Address</u>	<u>Reported Date</u>	<u>Dist</u>
C	ASSAULT 2D	QUEEN AVE	10/15/2021	P1
<b><u>SPA1FM</u></b>				
A	RESIDENTIAL BURGLARY	8300 N KYLE ST	10/14/2021	P1
<b><u>SPA1IT</u></b>				
C	BURGLARY 1D GARAGE	5400 W SHAWNEE AVE	10/15/2021	P1
C	THEFT 3D FROM MOTOR VEHICLE	8800 N GREENWOOD ST	10/13/2021	
<b><u>SPA1NH</u></b>				
C	RESIDENTIAL BURGLARY	4700 N WALNUT ST	10/14/2021	P1
C	RESIDENTIAL BURGLARY	800 W GORDON AVE	10/16/2021	P1
C	THEFT 2D FROM BUILDING	4200 N DIVISION ST	10/13/2021	
C	THEFT 2D FROM MOTOR VEHICLE	W DALKE AVE / N WALL ST	10/11/2021	P1
C	THEFT 3D ALL OTHER	4200 N MONROE ST	10/13/2021	P1
C	THEFT 3D ALL OTHER	600 W GORDON AVE	10/13/2021	P1
C	THEFT 3D FROM BUILDING	4900 N WASHINGTON ST	10/11/2021	
C	THEFT 3D FROM MOTOR VEHICLE	4200 N MONROE ST	10/13/2021	P1
C	THEFT 3D FROM MOTOR VEHICLE	4300 N JEFFERSON ST	10/12/2021	
C	THEFT 3D FROM MOTOR VEHICLE	900 W GARLAND AVE	10/12/2021	
C	THEFT 3D FROM MOTOR VEHICLE	900 W GARLAND AVE	10/13/2021	
C	THEFT 3D VEHICLE PARTS AND ACCESSORIES	4600 N ADAMS ST	10/13/2021	P1
C	THEFT 3D VEHICLE PARTS AND ACCESSORIES	3900 N MAPLE ST	10/13/2021	
<b><u>SPA1NW</u></b>				
C	ASSAULT 2D	W LONGFELLOW AVE / N A ST	10/14/2021	P1
C	BURGLARY 2D FENCED AREA	2300 W LONGFELLOW AVE	10/11/2021	P1
C	BURGLARY 2D GARAGE	6800 N OLD FORT DR	10/12/2021	P1
C	RESIDENTIAL BURGLARY	6500 N PARK VIEW LN	10/11/2021	P1
C	RESIDENTIAL BURGLARY	5600 W RIFLE CLUB RD	10/16/2021	P1
C	THEFT 3D FROM MOTOR VEHICLE	6800 N OLD FORT DR	10/12/2021	P1
C	THEFT 3D SHOPLIFTING	2500 W WELLESLEY AVE	10/12/2021	
C	THEFT 3D SHOPLIFTING	2500 W WELLESLEY AVE	10/12/2021	
C	THEFT 3D VEHICLE PARTS AND ACCESSORIES	2300 W NORTHWEST BLVD	10/13/2021	P1
C	THEFT OF MOTOR VEHICLE	5600 W RIFLE CLUB RD	10/16/2021	P1

POLICE SUMMARY - Ending: Saturday, October 16, 2021



## NW - North Central District (P2)

### Preliminary IBR Counts

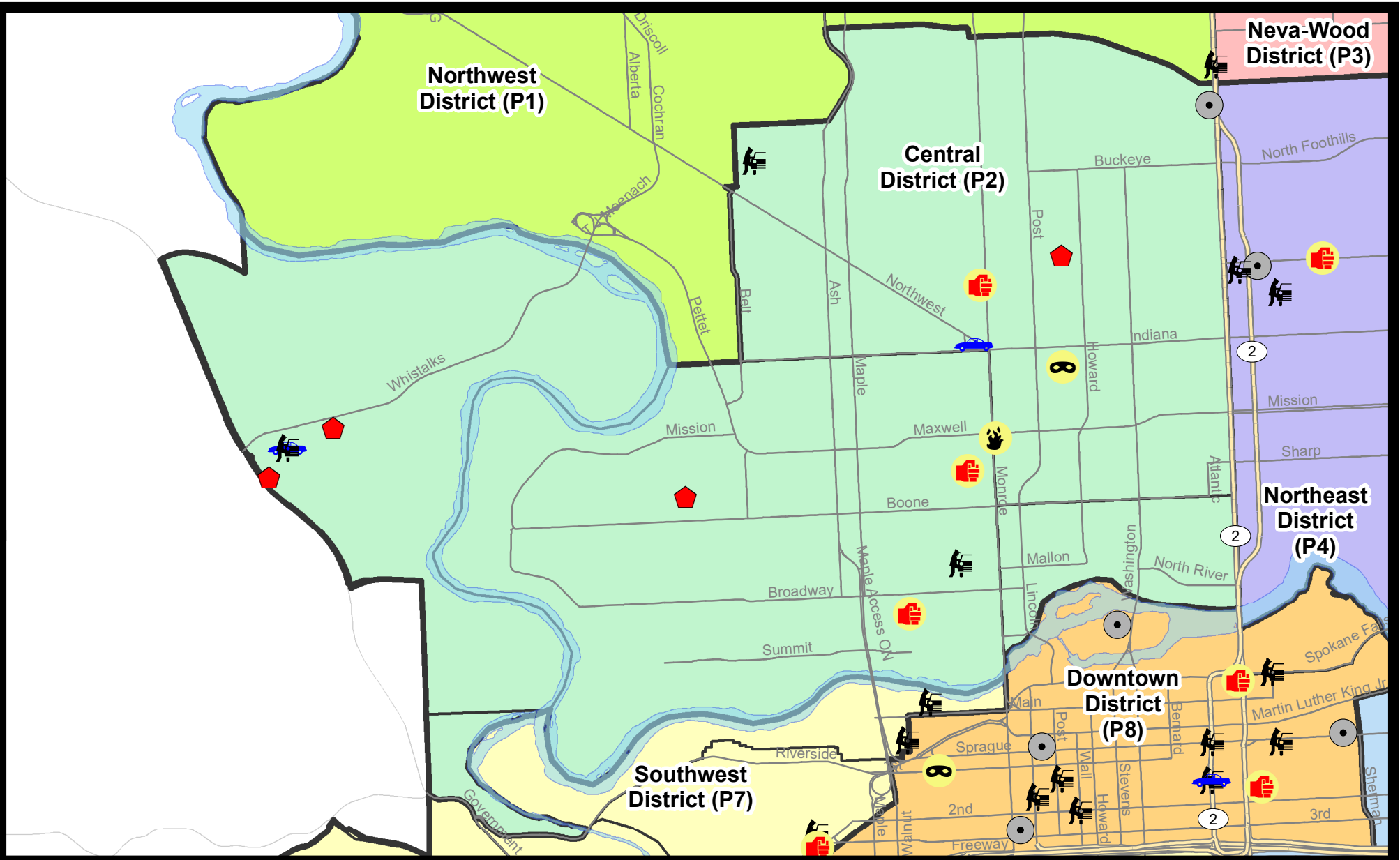
NIBRS Categories (Part 1 Selected)		7 Day Comparison			28 Day Comparison			YTD Comparison		
		Current	Prior	Percent	Current	Prior	Percent	Current	Prior	Percent
Violent	Criminal Homicide	0	0		0	0		0	2	-100.00%
	Rape	0	1	-100.00%	4	2	100.00%	30	32	-6.25%
	Robbery - Commercial	0	0		0	0		1	5	-80.00%
	Robbery - Person	1	1	0.00%	5	2	150.00%	26	26	0.00%
	Aggravated Assault - Non DV	3	2	50.00%	10	8	25.00%	58	48	20.83%
	Aggravated Assault - DV	0	2	-100.00%	4	2	100.00%	42	39	7.69%
Violent Total:		4	6	-33.33%	23	14	64.29%	157	152	3.29%
Property	Burglary - Residential	4	2	100.00%	11	15	-26.67%	106	121	-12.40%
	Burglary Garage	0	2	-100.00%	3	5	-40.00%	43	58	-25.86%
	Burglary Commercial	1	1	0.00%	3	12	-75.00%	39	28	39.29%
	Larceny	10	19	-47.37%	78	96	-18.75%	780	888	-12.16%
	Vehicle Theft	2	7	-71.43%	19	24	-20.83%	146	158	-7.59%
	Arson	1	0		1	4	-75.00%	18	19	-5.26%
Property Total:		18	31	-41.94%	115	156	-26.28%	1132	1272	-11.01%
Preliminary Part 1 Crime Totals:		22	37	-40.54%	138	170	-18.82%	1289	1424	-9.48%
Current 7 Day Period:		10/10/2021 - 10/16/2021			Prior 7 Day Period:		10/3/2021 - 10/9/2021			
Current 28 Day Period:		9/19/2021 - 10/16/2021			Prior 28 Day Period:		8/22/2021 - 9/18/2021			
Current YTD Day Period:		1/1/2021 - 10/16/2021			Prior YTD Period:		1/1/2020 - 10/16/2020			

Prepared by SPD Crime Analysis Office - Monday, October 18, 2021

**NOTE:** SPD moved from UCR to the NIBRS reporting standard on 10/4/16 following the transition to a new RMS System. [Numbers on CompStat reports prior to this date should not be used as a comparison to those on this report.](#) Additional info on these reporting standards can be found on the FBI website: <https://ucr.fbi.gov/nibrs-overview>

This chart represents Preliminary counts of selected crime categories from Police Case Reports. Full statistical analysis to determine the confidence level of this data has not been performed. The % change columns on the preliminary counts differ from the percentage change on the NIBRS crime report, sometimes significantly. The CompStat report is designed for operational use and includes only selected NIBRS categories and coding less complex than full NIBRS rules. Official statistics for these and other NIBRS categories can be found on WASPC & FBI websites once available.





**City of Spokane**  
**Central District (P2)**  
**Selected**  
**Crime Types**  
**2021-10-10 to 2021-10-16**  
 Prepared By:  
 Crime Analysis Unit  
 Spokane Police Department

**Legend**


**NIBRS Events**

- |                   |                    |                      |                     |
|-------------------|--------------------|----------------------|---------------------|
| Criminal Homicide | Robbery Commercial | Aggravated Assault   | Burglary Commercial |
| Rape              | Robbery Person     | Burglary Residential | Vehicle Prowling    |
|                   |                    | Burglary Garage      | Vehicle Theft       |
|                   |                    |                      | Arson               |

*Cases Represent LERMS Crime Codes  
 Points may indicate multiple events  
 Note: Veh Prowl is only Larceny category displayed*



*For Additional Information on Incidents  
 pertaining to an Area, Trend, or Pattern  
 Contact Information Analysis*



**THIS IS NOT A LEGAL DOCUMENT:**  
 The information shown on this map is compiled from various sources and is subject to constant revision. Information shown on this map should not be used to determine the location of facilities in relationship to property lines, section lines, streets, etc.

Sunday - Saturday  
NW - Central District (P2)

10/10/2021 TO 10/16/2021



<u>A/C</u>	<u>Offense Statute</u>	<u>Address</u>	<u>Reported Date</u>	<u>Dist</u>
<b><u>SPA2EG</u></b>				
C	ARSON 1D	1400 N MONROE ST	10/11/2021	P2
C	ASSAULT 2D	1000 W MANSFIELD AVE	10/10/2021	P1
C	BURGLARY 2D COMMERCIAL	2900 N DIVISION ST	10/13/2021	P2
C	RESIDENTIAL BURGLARY	2300 N WALL ST	10/15/2021	P2
A	ROBBERY 1D PERSON	W NORA AVE / N WALL ST	10/14/2021	P1
C	THEFT 1D FROM MOTOR VEHICLE	2000 W GRACE AVE	10/10/2021	
C	THEFT 2D FROM BUILDING	500 W SHANNON AVE	10/12/2021	P2
C	THEFT 2D SHOPLIFTING	1900 N MONROE ST	10/14/2021	P1
C	THEFT 3D CITY SHOPLIFTING	2400 N MONROE ST	10/14/2021	P1
C	THEFT 3D SHOPLIFTING	2500 N MONROE ST	10/12/2021	P2
C	THEFT 3D SHOPLIFTING	1600 W NORTHWEST BLVD	10/12/2021	
C	THEFT 3D SHOPLIFTING	1600 W NORTHWEST BLVD	10/12/2021	
C	THEFT OF MOTOR VEHICLE	1000 W NORTHWEST BLVD	10/12/2021	P1
<b><u>SPA2WC</u></b>				
C	ASSAULT 2D	N CEDAR ST / W COLLEGE AVE	10/16/2021	P2
C	ASSAULT 3D WEAPON OR NEGLIGENT INJURY	1300 N MADISON ST	10/13/2021	P2
C	RESIDENTIAL BURGLARY	2300 W SHARP AVE	10/13/2021	P2
C	THEFT 3D FROM MOTOR VEHICLE	1100 W MALLON AVE	10/11/2021	P2
<b><u>SPA2WH</u></b>				
C	RESIDENTIAL BURGLARY	1400 N ROGUE RIVER ST	10/12/2021	P1
C	RESIDENTIAL BURGLARY	3800 W WHISTALKS WAY	10/15/2021	P1
C	THEFT 2D FROM MOTOR VEHICLE	1600 N RIVER RIDGE BLVD	10/10/2021	P1
C	THEFT 2D VEHICLE PARTS AND ACCESSORIES	1600 N RIVER RIDGE BLVD	10/10/2021	P1
C	THEFT OF MOTOR VEHICLE	1600 N RIVER RIDGE BLVD	10/10/2021	P1

POLICE SUMMARY - Ending: Saturday, October 16, 2021



## NE - Neva-Wood District (P3)

### Preliminary IBR Counts

NIBRS Categories (Part 1 Selected)		7 Day Comparison			28 Day Comparison			YTD Comparison		
		Current	Prior	Percent	Current	Prior	Percent	Current	Prior	Percent
Violent	Criminal Homicide	0	0		0	0		2	3	-33.33%
	Rape	1	0		3	3	0.00%	34	23	47.83%
	Robbery - Commercial	0	0		1	2	-50.00%	16	25	-36.00%
	Robbery - Person	0	1	-100.00%	2	1	100.00%	22	22	0.00%
	Aggravated Assault - Non DV	0	1	-100.00%	5	10	-50.00%	66	59	11.86%
	Aggravated Assault - DV	2	3	-33.33%	6	5	20.00%	52	39	33.33%
Violent Total:		3	5	-40.00%	17	21	-19.05%	192	171	12.28%
Property	Burglary - Residential	3	2	50.00%	11	15	-26.67%	97	100	-3.00%
	Burglary Garage	0	2	-100.00%	9	10	-10.00%	66	83	-20.48%
	Burglary Commercial	1	2	-50.00%	5	8	-37.50%	68	76	-10.53%
	Larceny	45	38	18.42%	169	169	0.00%	1515	1592	-4.84%
	Vehicle Theft	4	7	-42.86%	26	26	0.00%	146	171	-14.62%
	Arson	1	0		1	0		11	9	22.22%
Property Total:		54	51	5.88%	221	228	-3.07%	1903	2031	-6.30%
Preliminary Part 1 Crime Totals:		57	56	1.79%	238	249	-4.42%	2095	2202	-4.86%
Current 7 Day Period:		10/10/2021 - 10/16/2021			Prior 7 Day Period:		10/3/2021 - 10/9/2021			
Current 28 Day Period:		9/19/2021 - 10/16/2021			Prior 28 Day Period:		8/22/2021 - 9/18/2021			
Current YTD Day Period:		1/1/2021 - 10/16/2021			Prior YTD Period:		1/1/2020 - 10/16/2020			

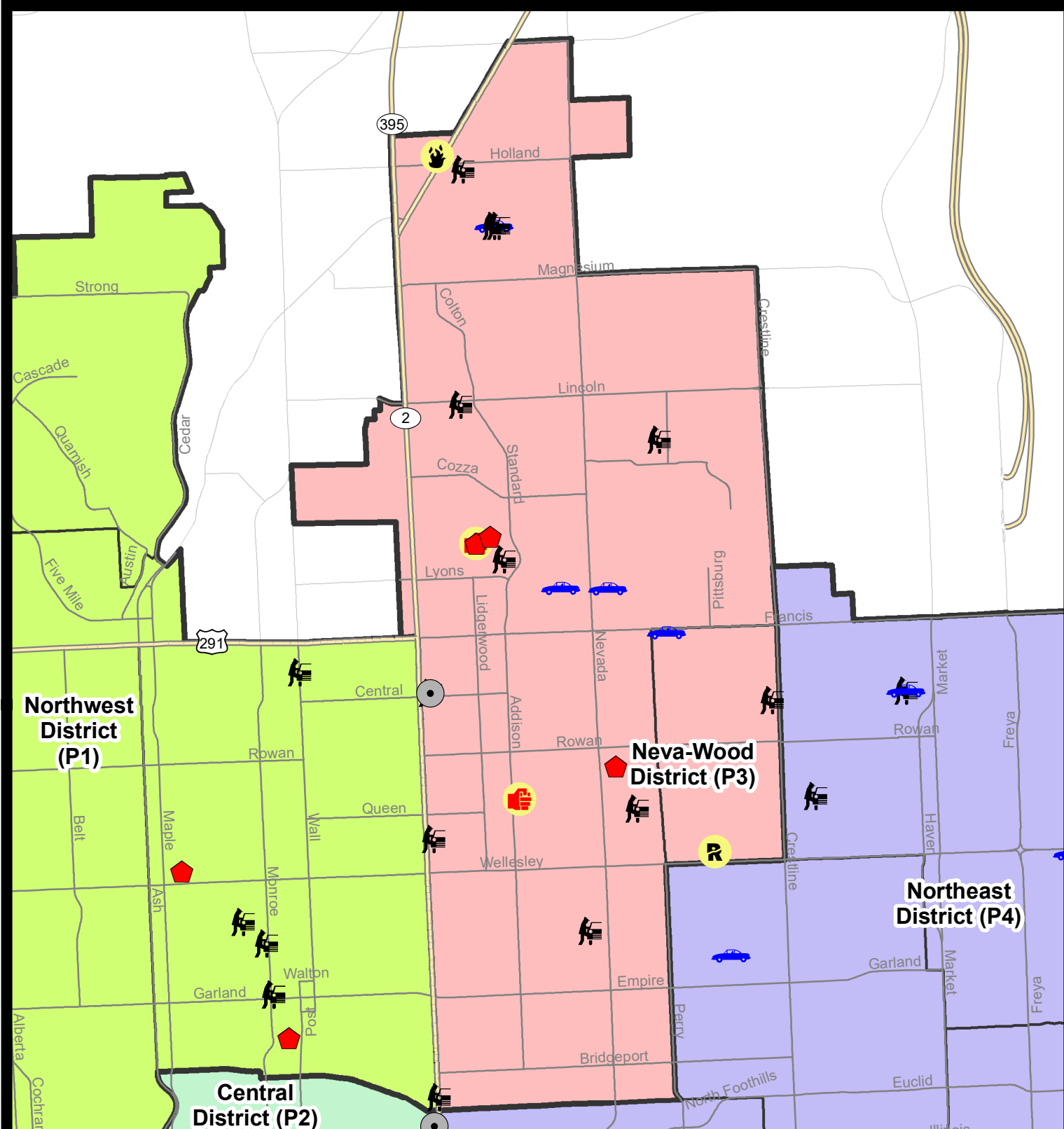
Prepared by SPD Crime Analysis Office - Monday, October 18, 2021

**NOTE:** SPD moved from UCR to the NIBRS reporting standard on 10/4/16 following the transition to a new RMS System. [Numbers on CompStat reports prior to this date should not be used as a comparison to those on this report.](#) Additional info on these reporting standards can be found on the FBI website: <https://ucr.fbi.gov/nibrs-overview>

This chart represents Preliminary counts of selected crime categories from Police Case Reports. Full statistical analysis to determine the confidence level of this data has not been performed. The % change columns on the preliminary counts differ from the percentage change on the NIBRS crime report, sometimes significantly. The CompStat report is designed for operational use and includes only selected NIBRS categories and coding less complex than full NIBRS rules. Official statistics for these and other NIBRS categories can be found on WASPC & FBI websites once available.







**City of Spokane**  
**Neva-Wood District (P3)**  
**Selected Crime Codes**  
**2021-10-10 to 2021-10-16**  
 Prepared By:  
 Crime Analysis Unit  
 Spokane Police Department

**Legend**

**NIBRS Events**

Criminal Homicide	Robbery Person	Burglary Commercial
Aggravated Assault	Burglary Residential	Vehicle Prowling
Rape	Burglary Garage	Vehicle Theft
Robbery Commercial	Arson	

*For Additional Information on Incidents pertaining to an Area, Trend, or Pattern Contact Information Analysis*

*Cases Represent LERMS Crime Codes  
 Points may indicate multiple events  
 Note: Veh Prowl is only Larceny displayed*

0 0.2 0.4 0.8 Miles

**THIS IS NOT A LEGAL DOCUMENT:**  
 The information shown on this map is compiled from various sources and is subject to constant revision. Information shown on this map should not be used to determine the location of facilities in relationship to property lines, section lines, streets, etc.

Sunday - Saturday

NE - Neva-Wood District (P3)

10/10/2021 TO 10/16/2021



<b>A/C</b>	<b>Offense Statute</b>	<b>Address</b>	<b>Reported Date</b>	<b>Dist</b>
<b>SPB3NL</b>				
C	ARSON 2D	9500 N NEWPORT HWY	10/12/2021	P3
C	ASSAULT 1D	500 E CROWN AVE	10/12/2021	P4
C	BURGLARY 1D FROM RESIDENCE	200 E WEDGEWOOD AVE	10/15/2021	P4
C	BURGLARY 2D COMMERCIAL	0 E CENTRAL AVE	10/10/2021	P4
C	HARASSMENT FELONY WEAPON INVOLVED	200 E WEDGEWOOD AVE	10/15/2021	P4
C	IBR Purposes Only - Motor Vehicle Theft	500 E JOANNE CT	10/11/2021	P3
C	RESIDENTIAL BURGLARY	1000 E SANSON AVE	10/11/2021	P4
C	RESIDENTIAL BURGLARY	7000 N WISCOMB ST	10/14/2021	P3
C	THEFT 2D ALL OTHER	9200 N COLTON ST	10/10/2021	P3
C	THEFT 2D FROM BUILDING	4700 N DIVISION ST	10/12/2021	P3
C	THEFT 2D FROM MOTOR VEHICLE	1200 E QUEEN AVE	10/12/2021	P3
C	THEFT 2D FROM MOTOR VEHICLE	800 E RICH AVE	10/14/2021	P3
C	THEFT 2D FROM MOTOR VEHICLE	400 E HOLLAND AVE	10/12/2021	
C	THEFT 2D FROM MOTOR VEHICLE	3100 N DIVISION ST	10/13/2021	
C	THEFT 2D SHOPLIFTING	5500 N DIVISION ST	10/12/2021	P3
C	THEFT 2D SHOPLIFTING	4700 N DIVISION ST	10/11/2021	P3
C	THEFT 2D SHOPLIFTING	9600 N NEWPORT HWY	10/13/2021	
C	THEFT 2D VEHICLE PARTS AND ACCESSORIES	6300 N CINCINNATI ST	10/11/2021	
C	THEFT 2D VEHICLE PARTS AND ACCESSORIES	E LYONS AVE / N NEVADA ST	10/13/2021	
C	THEFT 2D VEHICLE PARTS AND ACCESSORIES	6800 N NEVADA ST	10/13/2021	
C	THEFT 3D ALL OTHER	600 E ROCKWELL AVE	10/14/2021	P3
C	THEFT 3D CITY SHOPLIFTING	5800 N DIVISION ST	10/12/2021	P4
C	THEFT 3D CITY SHOPLIFTING	9200 N NEVADA ST	10/14/2021	P4
C	THEFT 3D CITY SHOPLIFTING	4700 N DIVISION ST	10/14/2021	P4
C	THEFT 3D FROM BUILDING	9200 N COLTON ST	10/14/2021	P3
C	THEFT 3D FROM MOTOR VEHICLE	6900 N WISCOMB ST	10/12/2021	P3
C	THEFT 3D FROM MOTOR VEHICLE	500 E JOANNE CT	10/11/2021	P3
C	THEFT 3D FROM MOTOR VEHICLE	0 E CENTRAL AVE	10/13/2021	P3
C	THEFT 3D FROM MOTOR VEHICLE	4700 N DIVISION ST	10/13/2021	P3
C	THEFT 3D FROM MOTOR VEHICLE	500 E JOANNE CT	10/12/2021	
C	THEFT 3D FROM MOTOR VEHICLE	200 E LINCOLN RD	10/10/2021	
A	THEFT 3D SHOPLIFTING	9600 N NEWPORT HWY	10/10/2021	P3
C	THEFT 3D SHOPLIFTING	5500 N DIVISION ST	10/12/2021	P3
C	THEFT 3D SHOPLIFTING	9600 N DIVISION ST	10/15/2021	P3
C	THEFT 3D SHOPLIFTING	9600 N NEWPORT HWY	10/13/2021	P3
C	THEFT 3D SHOPLIFTING	5800 N DIVISION ST	10/16/2021	P3
C	THEFT 3D SHOPLIFTING	9600 N NEWPORT HWY	10/11/2021	
C	THEFT 3D SHOPLIFTING	6600 N DIVISION ST	10/11/2021	

For protection of victim privacy, the entire address on sexual assault crimes has been redacted.

<b>A/C</b>	<b>Offense Statute</b>	<b>Address</b>	<b>Reported Date</b>	<b>Dist</b>
C	THEFT 3D SHOPLIFTING	9900 N NEWPORT HWY	10/12/2021	
C	THEFT 3D SHOPLIFTING	4700 N DIVISION ST	10/10/2021	
C	THEFT 3D SHOPLIFTING	4700 N DIVISION ST	10/10/2021	
C	THEFT 3D SHOPLIFTING	4700 N DIVISION ST	10/10/2021	
C	THEFT 3D SHOPLIFTING	4700 N DIVISION ST	10/10/2021	
C	THEFT 3D SHOPLIFTING	4700 N DIVISION ST	10/10/2021	
C	THEFT 3D SHOPLIFTING	4700 N DIVISION ST	10/12/2021	
C	THEFT 3D SHOPLIFTING	9100 N NEWPORT HWY	10/12/2021	
C	THEFT 3D SHOPLIFTING	9600 N NEWPORT HWY	10/13/2021	
C	THEFT 3D VEHICLE PARTS AND ACCESSORIES	800 E LYONS AVE	10/10/2021	P3
C	THEFT 3D VEHICLE PARTS AND ACCESSORIES	5900 N RUBY ST	10/14/2021	P3
C	THEFT OF A FIREARM FROM MOTOR VEHICLE	1400 E GRASSLAND CT	10/11/2021	P3
C	THEFT OF A FIREARM SHOPLIFTING	300 E FRANCIS AVE	10/13/2021	P3
C	THEFT OF MOTOR VEHICLE	6500 N NEVADA ST	10/16/2021	P4
C	THEFT OF MOTOR VEHICLE	E HOLYOKE AVE / N CINCINNATI ST	10/16/2021	P1

### **SPB3WH**

C	RAPE 1D		10/15/2021	P4
C	THEFT 2D ALL OTHER	1500 E JOSEPH AVE	10/11/2021	P3
C	THEFT OF A FIREARM FROM MOTOR VEHICLE	2000 E COLUMBIA AVE	10/10/2021	P3
C	THEFT OF MOTOR VEHICLE	1400 E FRANCIS AVE	10/12/2021	P4

POLICE SUMMARY - Ending: Saturday, October 16, 2021



## NE - Northeast District (P4)

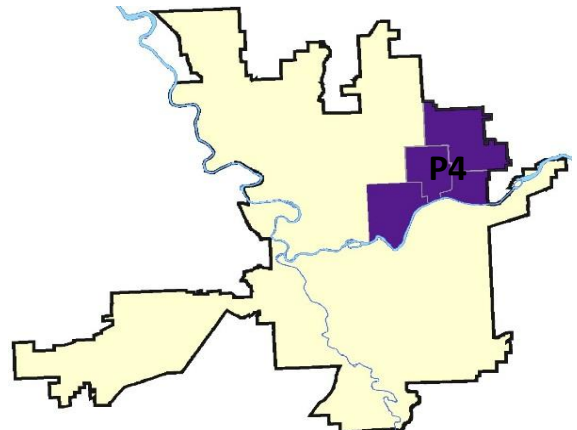
### Preliminary IBR Counts

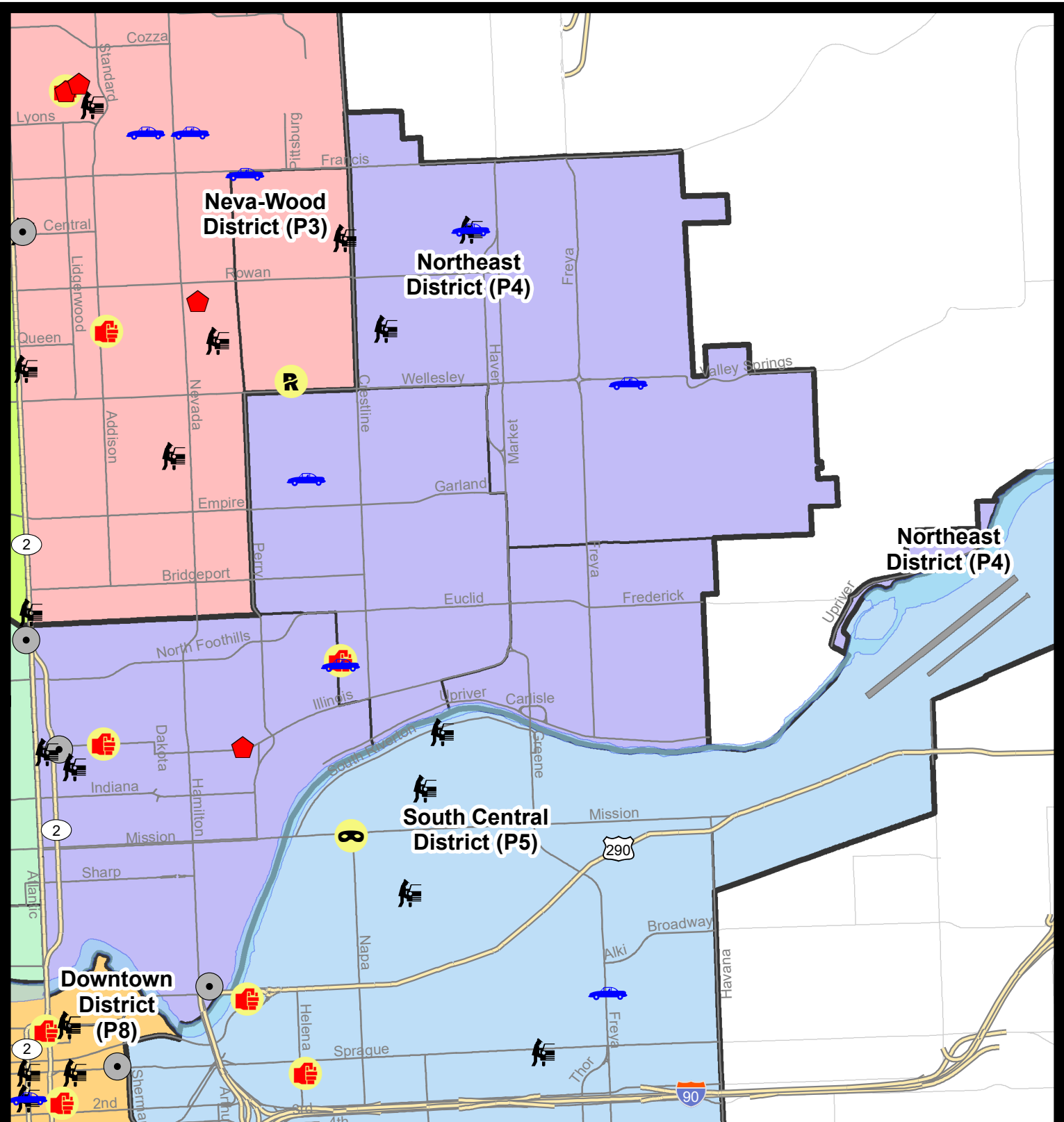
NIBRS Categories (Part 1 Selected)		7 Day Comparison			28 Day Comparison			YTD Comparison		
		Current	Prior	Percent	Current	Prior	Percent	Current	Prior	Percent
<b>Violent</b>	Criminal Homicide	0	0		0	0		1	4	-75.00%
	Rape	0	1	-100.00%	1	4	-75.00%	28	25	12.00%
	Robbery - Commercial	0	0		0	1	-100.00%	6	4	50.00%
	Robbery - Person	0	0		1	3	-66.67%	27	24	12.50%
	Aggravated Assault - Non DV	2	1	100.00%	11	7	57.14%	64	65	-1.54%
	Aggravated Assault - DV	0	1	-100.00%	6	8	-25.00%	47	37	27.03%
<b>Violent Total:</b>		2	3	-33.33%	19	23	-17.39%	173	159	8.81%
<b>Property</b>	Burglary - Residential	1	3	-66.67%	9	10	-10.00%	103	103	0.00%
	Burglary Garage	0	2	-100.00%	4	3	33.33%	45	63	-28.57%
	Burglary Commercial	2	3	-33.33%	8	6	33.33%	53	51	3.92%
	Larceny	13	23	-43.48%	88	67	31.34%	856	1024	-16.41%
	Vehicle Theft	4	10	-60.00%	28	22	27.27%	170	164	3.66%
	Arson	0	0		1	2	-50.00%	16	15	6.67%
<b>Property Total:</b>		20	41	-51.22%	138	110	25.45%	1243	1420	-12.46%
<b>Preliminary Part 1 Crime Totals:</b>		22	44	-50.00%	157	133	18.05%	1416	1579	-10.32%
<b>Current 7 Day Period:</b>		10/10/2021 - 10/16/2021			<b>Prior 7 Day Period:</b>		10/3/2021 - 10/9/2021			
<b>Current 28 Day Period:</b>		9/19/2021 - 10/16/2021			<b>Prior 28 Day Period:</b>		8/22/2021 - 9/18/2021			
<b>Current YTD Day Period:</b>		1/1/2021 - 10/16/2021			<b>Prior YTD Period:</b>		1/1/2020 - 10/16/2020			

Prepared by SPD Crime Analysis Office - Monday, October 18, 2021

**NOTE:** SPD moved from UCR to the NIBRS reporting standard on 10/4/16 following the transition to a new RMS System. [Numbers on CompStat reports prior to this date should not be used as a comparison to those on this report.](#) Additional info on these reporting standards can be found on the FBI website: <https://ucr.fbi.gov/nibrs-overview>

This chart represents Preliminary counts of selected crime categories from Police Case Reports. Full statistical analysis to determine the confidence level of this data has not been performed. The % change columns on the preliminary counts differ from the percentage change on the NIBRS crime report, sometimes significantly. The CompStat report is designed for operational use and includes only selected NIBRS categories and coding less complex than full NIBRS rules. Official statistics for these and other NIBRS categories can be found on WASPC & FBI websites once available.





## City of Spokane

### Northeast District (P4)

### Selected Crime Codes

2021-10-10 to 2021-10-16

Prepared By:  
Crime Analysis Unit  
Spokane Police Department

#### Legend

##### NIBRS Events



Criminal Homicide



Rape



Robbery Commercial



Robbery Person



Aggravated Assault



Burglary Residential



Burglary Garage



Burglary Commercial



Vehicle Prowling



Vehicle Theft



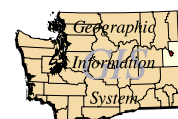
Arson



Cases Represent LERMS Crime Codes  
Points may indicate multiple events  
Note: Veh Prowl is only Larceny displayed

For Additional Information on  
Incidents pertaining to an  
Area, Trend, or Pattern  
Contact Information Analysis

0 0.2 0.4 0.8 Miles



THIS IS NOT A LEGAL DOCUMENT:  
The information shown on this map is compiled  
from various sources and is subject to constant  
revision. Information shown on this map should  
not be used to determine the location of facilities  
in relationship to property lines, section lines,  
streets, etc.

Sunday - Saturday

NE - Northeast District (P4)

10/10/2021 TO 10/16/2021



<u>A/C</u>	<u>Offense Statute</u>	<u>Address</u>	<u>Reported Date</u>	<u>Dist</u>
C	THEFT 2D ALL OTHER	N COLUMBUS ST / E MISSION AVE	10/15/2021	P4
C	THEFT 2D FROM MOTOR VEHICLE	E MONTGOMERY AVE / N MORTON ST	10/10/2021	P4
<b><u>SPB4BE</u></b>				
C	ASSAULT 2D	2700 N NAPA ST	10/12/2021	P4
C	THEFT 2D FROM BUILDING	1700 E LACROSSE AVE	10/13/2021	P4
C	THEFT 3D FROM BUILDING	1600 E WELLESLEY AVE	10/12/2021	P4
C	THEFT OF A FIREARM ALL OTHER LOCATIONS	4100 N REGAL ST	10/15/2021	P4
C	THEFT OF MOTOR VEHICLE	2700 N NAPA ST	10/10/2021	P3
C	THEFT OF MOTOR VEHICLE	4000 N PITTSBURG ST	10/11/2021	P4
<b><u>SPB4HI</u></b>				
A	BURGLARY 1D FENCED AREA	4800 N FLORIDA ST	10/12/2021	P4
C	IBR Purposes Only - All Other Larceny	3900 E WELLESLEY AVE	10/10/2021	P4
C	THEFT 2D FROM MOTOR VEHICLE	2900 E COLUMBIA AVE	10/14/2021	P4
A	THEFT 3D FROM MOTOR VEHICLE	2300 E QUEEN AVE	10/14/2021	P4
C	THEFT 3D VEHICLE PARTS AND ACCESSORIES	E CROWN AVE / N FERRALL ST	10/11/2021	P4
C	THEFT OF MOTOR VEHICLE	3900 E WELLESLEY AVE	10/10/2021	P4
C	THEFT OF MOTOR VEHICLE	2900 E COLUMBIA AVE	10/14/2021	P4
<b><u>SPB4LO</u></b>				
C	ASSAULT 2D	N ASTOR ST / E MONTGOMERY AVE	10/12/2021	P4
C	BURGLARY 2D COMMERCIAL	900 E TRENT AVE	10/14/2021	P4
C	BURGLARY 2D COMMERCIAL	2100 N RUBY ST	10/14/2021	P4
C	IBR Purposes Only - Theft From Motor Vehicle	200 E ERMINA AVE	10/14/2021	P3
C	RESIDENTIAL BURGLARY	1200 E ILLINOIS AVE	10/13/2021	P4
C	THEFT 2D FROM MOTOR VEHICLE	0 E MONTGOMERY AVE	10/15/2021	P4
C	THEFT 3D VEHICLE PARTS AND ACCESSORIES	2400 N PERRY ST	10/15/2021	P4



# SPOKANE POLICE DEPARTMENT



## **SOUTH** **Police Service Area**

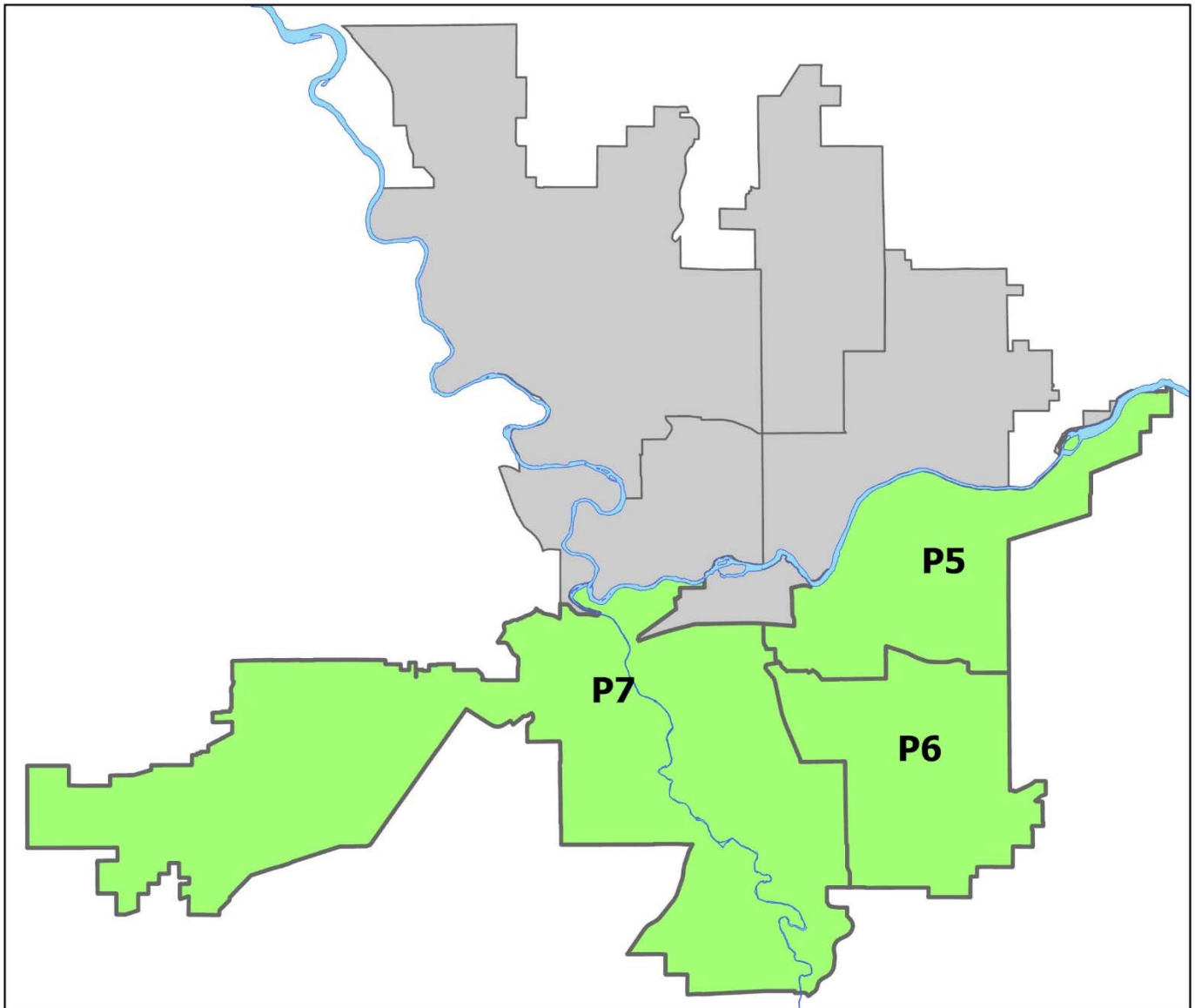
### PSA Commander

**Captain Brad Arleth**

**South Central District (P5)**

**Southeast District (P6)**

**Southwest District (P7)**



POLICE SUMMARY - Ending: Saturday, October 16, 2021

## ***SOUTH PRECINCT (P5, P6, and P7)***



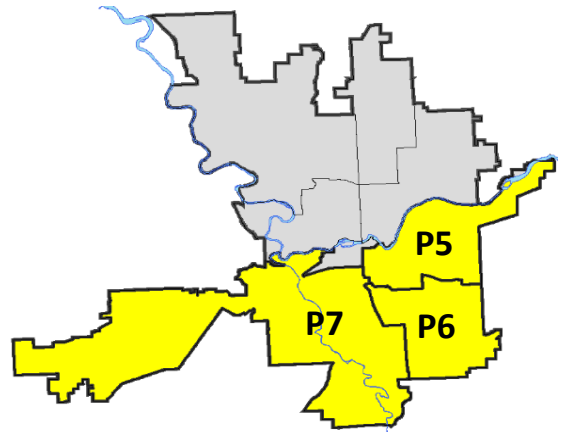
### Preliminary IBR Counts

NIBRS Categories (Part 1 Selected)		7 Day Comparison			28 Day Comparison			YTD Comparison		
		Current	Prior	Percent	Current	Prior	Percent	Current	Prior	Percent
Violent	Criminal Homicide	0	0		0	0		2	4	-50.00%
	Rape	0	1	-100.00%	4	8	-50.00%	61	53	15.09%
	Robbery - Commercial	0	0		0	0		7	9	-22.22%
	Robbery - Person	2	0		3	3	0.00%	32	45	-28.89%
	Aggravated Assault - Non DV	6	0		11	8	37.50%	111	102	8.82%
	Aggravated Assault - DV	1	5	-80.00%	9	13	-30.77%	98	72	36.11%
Violent Total:		9	6	50.00%	27	32	-15.63%	311	285	9.12%
Property	Burglary - Residential	1	3	-66.67%	14	12	16.67%	176	234	-24.79%
	Burglary Garage	1	3	-66.67%	11	6	83.33%	109	167	-34.73%
	Burglary Commercial	0	1	-100.00%	11	14	-21.43%	98	124	-20.97%
	Larceny	31	36	-13.89%	168	199	-15.58%	1808	2289	-21.01%
	Vehicle Theft	7	5	40.00%	26	42	-38.10%	268	294	-8.84%
	Arson	0	1	-100.00%	6	1	500.00%	27	27	0.00%
Property Total:		40	49	-18.37%	236	274	-13.87%	2486	3135	-20.70%
Preliminary Part 1 Crime Totals:		49	55	-10.91%	263	306	-14.05%	2797	3420	-18.22%
Current 7 Day Period:		10/10/2021 - 10/16/2021			Prior 7 Day Period:		10/3/2021 - 10/9/2021			
Current 28 Day Period:		9/19/2021 - 10/16/2021			Prior 28 Day Period:		8/22/2021 - 9/18/2021			
Current YTD Day Period:		1/1/2021 - 10/16/2021			Prior YTD Period:		1/1/2020 - 10/16/2020			

Prepared by SPD Crime Analysis Office - Monday, October 18, 2021

**NOTE:** SPD moved from UCR to the NIBRS reporting standard on 10/4/16 following the transition to a new RMS System. [Numbers on CompStat reports prior to this date should not be used as a comparison to those on this report.](#) Additional info on these reporting standards can be found on the FBI website: <https://ucr.fbi.gov/nibrs-overview>

This chart represents Preliminary counts of selected crime categories from Police Case Reports. Full statistical analysis to determine the confidence level of this data has not been performed. The % change columns on the preliminary counts differ from the percentage change on the NIBRS crime report, sometimes significantly. The CompStat report is designed for operational use and includes only selected NIBRS categories and coding less complex than full NIBRS rules. Official statistics for these and other NIBRS categories can be found on WASPC & FBI websites once available.



POLICE SUMMARY - Ending: Saturday, October 16, 2021



## SE - South Central District (P5)

### Preliminary IBR Counts

NIBRS Categories (Part 1 Selected)		7 Day Comparison			28 Day Comparison			YTD Comparison		
		Current	Prior	Percent	Current	Prior	Percent	Current	Prior	Percent
<b>Violent</b>	Criminal Homicide	0	0		0	0		0	2	-100.00%
	Rape	0	0		0	2	-100.00%	26	19	36.84%
	Robbery - Commercial	0	0		0	0		3	2	50.00%
	Robbery - Person	2	0		3	3	0.00%	19	17	11.76%
	Aggravated Assault - Non DV	2	0		4	3	33.33%	55	46	19.57%
	Aggravated Assault - DV	0	4	-100.00%	7	4	75.00%	46	34	35.29%
<b>Violent Total:</b>		4	4	0.00%	14	12	16.67%	149	120	24.17%
<b>Property</b>	Burglary - Residential	0	1	-100.00%	5	4	25.00%	53	75	-29.33%
	Burglary Garage	0	1	-100.00%	3	3	0.00%	25	26	-3.85%
	Burglary Commercial	0	1	-100.00%	8	5	60.00%	48	63	-23.81%
	Larceny	13	16	-18.75%	57	78	-26.92%	628	709	-11.42%
	Vehicle Theft	2	3	-33.33%	9	18	-50.00%	106	118	-10.17%
	Arson	0	1	-100.00%	6	0		17	10	70.00%
<b>Property Total:</b>		15	23	-34.78%	88	108	-18.52%	877	1001	-12.39%
<b>Preliminary Part 1 Crime Totals:</b>		19	27	-29.63%	102	120	-15.00%	1026	1121	-8.47%
<b>Current 7 Day Period:</b>		10/10/2021 - 10/16/2021			<b>Prior 7 Day Period:</b>		10/3/2021 - 10/9/2021			
<b>Current 28 Day Period:</b>		9/19/2021 - 10/16/2021			<b>Prior 28 Day Period:</b>		8/22/2021 - 9/18/2021			
<b>Current YTD Day Period:</b>		1/1/2021 - 10/16/2021			<b>Prior YTD Period:</b>		1/1/2020 - 10/16/2020			


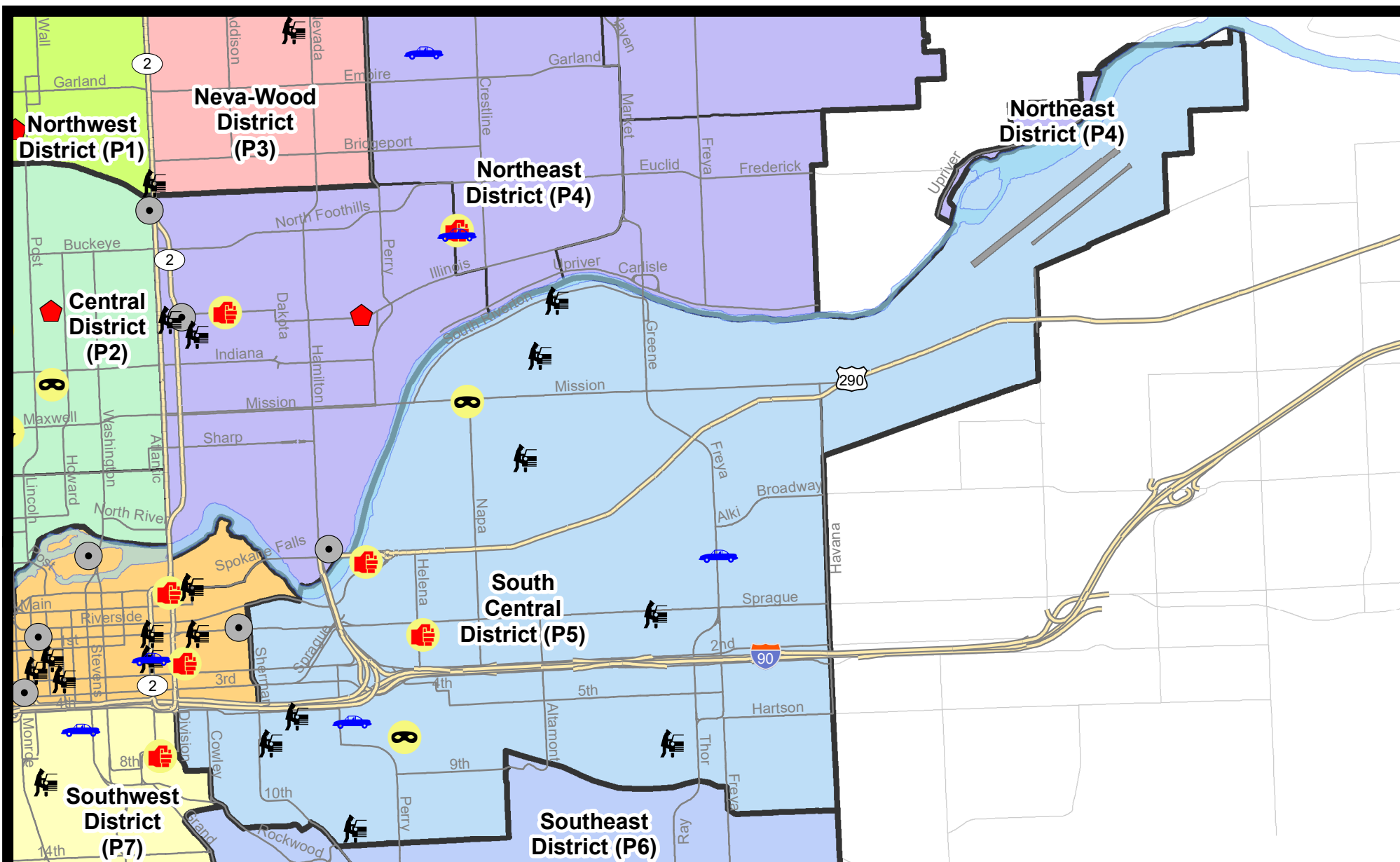
Prepared by SPD Crime Analysis Office - Monday, October 18, 2021

**NOTE:** SPD moved from UCR to the NIBRS reporting standard on 10/4/16 following the transition to a new RMS System. [Numbers on CompStat reports prior to this date should not be used as a comparison to those on this report.](#) Additional info on these reporting standards can be found on the FBI website: <https://ucr.fbi.gov/nibrs-overview>

This chart represents Preliminary counts of selected crime categories from Police Case Reports. Full statistical analysis to determine the confidence level of this data has not been performed. The % change columns on the preliminary counts differ from the percentage change on the NIBRS crime report, sometimes significantly. The CompStat report is designed for operational use and includes only selected NIBRS categories and coding less complex than full NIBRS rules. Official statistics for these and other NIBRS categories can be found on WASPC & FBI websites once available.



**Note:** On 2/10/21 a portion of the Police Block SPC5EC became part of the Downtown Precinct (SPD8EC); Consequently activity in P5 will appear lower if compared to printed CompStat reports prior to 2/10/21



**City of Spokane**  
**South Central District (P5)**  
**Selected**  
**Crime Types**  
**2021-10-10 to 2021-10-16**

Prepared By:  
**Crime Analysis Unit**  
**Spokane Police Department**

**Legend**

**NIBRS Events**



Criminal Homicide



Rape



Robbery Commercial



Robbery Person



Aggravated Assault



Burglary Residential



Burglary Garage



Burglary Commercial



Vehicle Prowling



Vehicle Theft



Arson

Cases Represent LERMS Crime Codes

Points may indicate multiple events

Note: Veh Prowl is only Larceny category displayed



For Additional Information on Incidents  
 pertaining to an Area, Trend, or Pattern  
 Contact Information Analysis

0 0.2 0.4 0.6 0.8 1 Miles



**THIS IS NOT A LEGAL DOCUMENT:**  
 The information shown on this map is compiled  
 from various sources and is subject to constant  
 revision. Information shown on this map should  
 not be used to determine the location of facilities  
 in relationship to property lines, section lines,  
 streets, etc.

Sunday - Saturday

SE - South Central District (P5)

10/10/2021 TO 10/16/2021



<b><u>A/C</u></b>	<b><u>Offense Statute</u></b>	<b><u>Address</u></b>	<b><u>Reported Date</u></b>	<b><u>Dist</u></b>
<b><u>SPC5EC</u></b>				
C	ASSAULT 1D	1600 E 1ST AVE	10/12/2021	P6
C	ASSAULT 3D WEAPON OR NEGLIGENT INJURY	1200 E TRENT AVE	10/13/2021	P6
C	ROBBERY 1D PERSON	1400 E HARTSON AVE	10/10/2021	P6
C	THEFT 2D FROM MOTOR VEHICLE	700 S SHERIDAN ST	10/10/2021	P5
C	THEFT 3D CITY SHOPLIFTING	400 S THOR ST	10/10/2021	P6
C	THEFT 3D CITY SHOPLIFTING	400 S THOR ST	10/12/2021	P6
A	THEFT 3D FROM MOTOR VEHICLE	700 S RAY ST	10/10/2021	P5
C	THEFT 3D FROM MOTOR VEHICLE	1000 E 13TH AVE	10/12/2021	P5
C	THEFT 3D FROM MOTOR VEHICLE	500 S SCOTT ST	10/11/2021	P5
C	THEFT 3D FROM MOTOR VEHICLE	3200 E SPRAGUE AVE	10/11/2021	P5
C	THEFT OF MOTOR VEHICLE	300 N FREYA ST	10/10/2021	P6
C	THEFT OF MOTOR VEHICLE	600 S RICHARD ALLEN CT	10/16/2021	P6
<b><u>SPC5GP</u></b>				
C	ROBBERY 2D PERSON	1900 E MISSION AVE	10/11/2021	P6
C	THEFT 2D FROM BUILDING	1600 E MISSION AVE	10/12/2021	P5
C	THEFT 2D FROM MOTOR VEHICLE	1700 N COOK ST	10/14/2021	P5
C	THEFT 3D FROM BUILDING	2200 E SOUTH RIVERTON AVE	10/13/2021	P5
C	THEFT 3D FROM MOTOR VEHICLE	2300 E DESMET AVE	10/11/2021	P5
C	THEFT 3D FROM MOTOR VEHICLE	2600 E SOUTH RIVERTON AVE	10/14/2021	P5
C	THEFT 3D VEHICLE PARTS AND ACCESSORIES	2600 E SOUTH RIVERTON AVE	10/14/2021	P5

POLICE SUMMARY - Ending: Saturday, October 16, 2021



## SE - Southeast District (P6)

### Preliminary IBR Counts

NIBRS Categories (Part 1 Selected)		7 Day Comparison			28 Day Comparison			YTD Comparison		
		Current	Prior	Percent	Current	Prior	Percent	Current	Prior	Percent
<b>Violent</b>	Criminal Homicide	0	0		0	0		0	1	-100.00%
	Rape	0	1	-100.00%	1	1	0.00%	7	10	-30.00%
	Robbery - Commercial	0	0		0	0		1	5	-80.00%
	Robbery - Person	0	0		0	0		3	6	-50.00%
	Aggravated Assault - Non DV	1	0		2	1	100.00%	14	12	16.67%
	Aggravated Assault - DV	1	0		1	2	-50.00%	15	14	7.14%
<b>Violent Total:</b>		2	1	100.00%	4	4	0.00%	40	48	-16.67%
<b>Property</b>	Burglary - Residential	1	1	0.00%	3	2	50.00%	46	53	-13.21%
	Burglary Garage	1	2	-50.00%	4	2	100.00%	35	75	-53.33%
	Burglary Commercial	0	0		0	5	-100.00%	12	18	-33.33%
	Larceny	7	4	75.00%	29	43	-32.56%	386	502	-23.11%
	Vehicle Theft	4	0		6	10	-40.00%	51	52	-1.92%
	Arson	0	0		0	0		4	5	-20.00%
<b>Property Total:</b>		13	7	85.71%	42	62	-32.26%	534	705	-24.26%
<b>Preliminary Part 1 Crime Totals:</b>		15	8	87.50%	46	66	-30.30%	574	753	-23.77%
<b>Current 7 Day Period:</b>		10/10/2021 - 10/16/2021			<b>Prior 7 Day Period:</b>		10/3/2021 - 10/9/2021			
<b>Current 28 Day Period:</b>		9/19/2021 - 10/16/2021			<b>Prior 28 Day Period:</b>		8/22/2021 - 9/18/2021			
<b>Current YTD Day Period:</b>		1/1/2021 - 10/16/2021			<b>Prior YTD Period:</b>		1/1/2020 - 10/16/2020			

Prepared by SPD Crime Analysis Office - Monday, October 18, 2021

**NOTE:** SPD moved from UCR to the NIBRS reporting standard on 10/4/16 following the transition to a new RMS System. [Numbers on CompStat reports prior to this date should not be used as a comparison to those on this report.](#) Additional info on these reporting standards can be found on the FBI website: <https://ucr.fbi.gov/nibrs-overview>

This chart represents Preliminary counts of selected crime categories from Police Case Reports. Full statistical analysis to determine the confidence level of this data has not been performed. The % change columns on the preliminary counts differ from the percentage change on the NIBRS crime report, sometimes significantly. The CompStat report is designed for operational use and includes only selected NIBRS categories and coding less complex than full NIBRS rules. Official statistics for these and other NIBRS categories can be found on WASPC & FBI websites once available.







Sunday - Saturday

SE - Southeast District (P6)

10/10/2021 TO 10/16/2021



<b><u>A/C</u></b>	<b><u>Offense Statute</u></b>	<b><u>Address</u></b>	<b><u>Reported Date</u></b>	<b><u>Dist</u></b>
<b><u>SPC6LH</u></b>				
C	HARASSMENT FELONY WEAPON INVOLVED	E 27TH AVE / S MT VERNON ST	10/10/2021	P6
C	THEFT 3D FROM MOTOR VEHICLE	3400 E 30TH AVE	10/10/2021	P6
C	THEFT 3D FROM MOTOR VEHICLE	2700 E 29TH AVE	10/12/2021	P6
C	THEFT 3D FROM MOTOR VEHICLE	2100 E 18TH AVE	10/12/2021	
C	THEFT OF A FIREARM FROM MOTOR VEHICLE	4200 E 27TH AVE	10/11/2021	P5
C	THEFT OF MOTOR VEHICLE	4200 E 27TH AVE	10/11/2021	P5
C	THEFT OF MOTOR VEHICLE	3800 E 34TH AVE	10/13/2021	P6
<b><u>SPC6RW</u></b>				
C	IBR Purposes Only - Aggravated Assault	E 26TH AVE / S GRAND BLVD	10/13/2021	P5
C	THEFT 3D FROM MOTOR VEHICLE	1900 E 25TH AVE	10/10/2021	P6
C	THEFT OF MOTOR VEHICLE	2400 S CRESTLINE ST	10/10/2021	P6
C	THEFT OF MOTOR VEHICLE	2400 S GRAND BLVD	10/15/2021	P7
<b><u>SPC6SG</u></b>				
C	BURGLARY 2D GARAGE	5000 S REGAL ST	10/10/2021	P6
C	MAIL THEFT	3300 E 55TH AVE	10/11/2021	P6
C	RESIDENTIAL BURGLARY	3700 S STONE ST	10/10/2021	P6
C	THEFT 2D FROM MOTOR VEHICLE	5000 S REGAL ST	10/13/2021	P6

POLICE SUMMARY - Ending: Saturday, October 16, 2021



## SW - Southwest District (P7)

### Preliminary IBR Counts

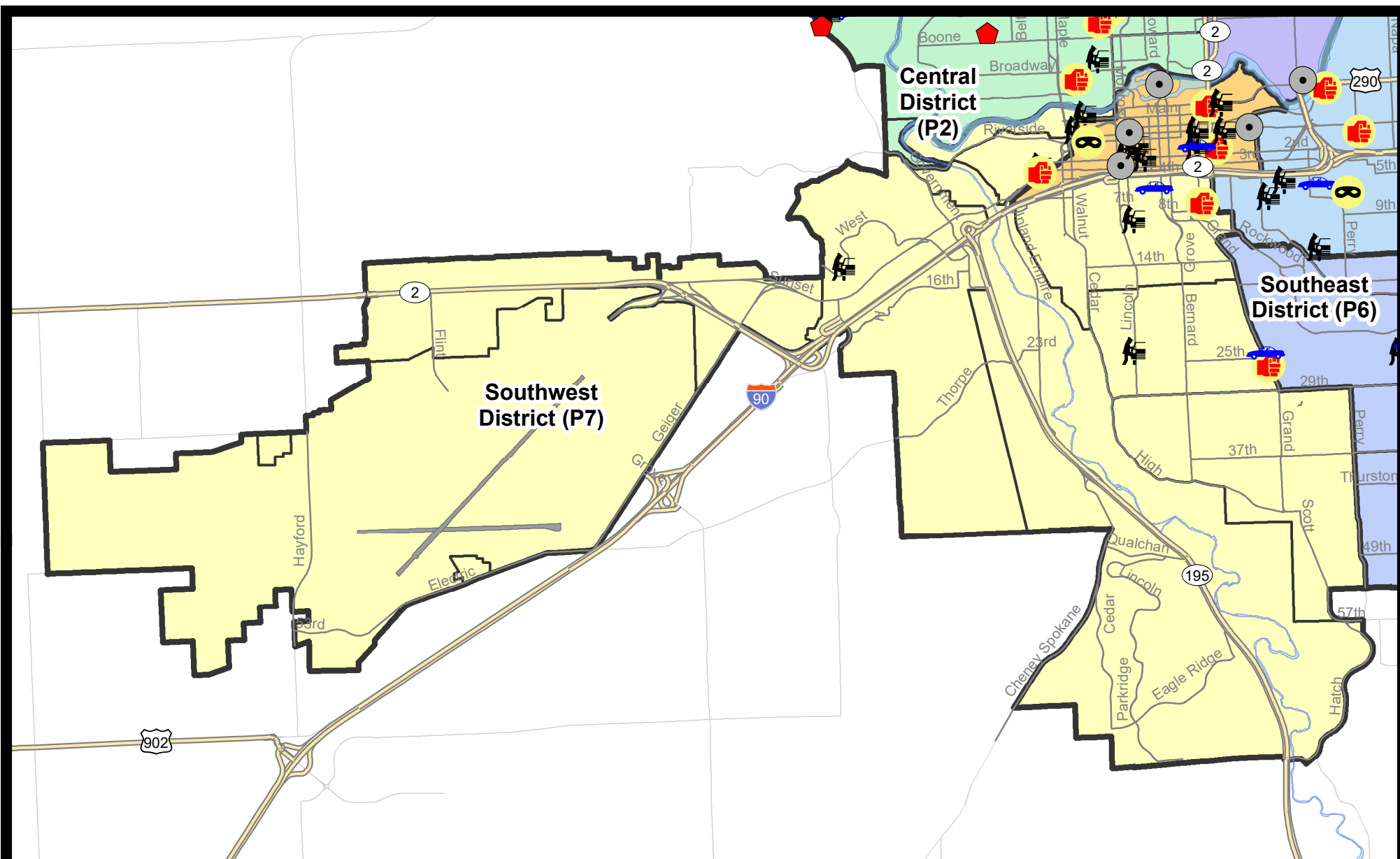
NIBRS Categories (Part 1 Selected)		7 Day Comparison			28 Day Comparison			YTD Comparison		
		Current	Prior	Percent	Current	Prior	Percent	Current	Prior	Percent
<b>Violent</b>	Criminal Homicide	0	0		0	0		2	1	100.00%
	Rape	0	0		3	5	-40.00%	28	24	16.67%
	Robbery - Commercial	0	0		0	0		3	2	50.00%
	Robbery - Person	0	0		0	0		10	22	-54.55%
	Aggravated Assault - Non DV	3	0		5	4	25.00%	42	44	-4.55%
	Aggravated Assault - DV	0	1	-100.00%	1	7	-85.71%	37	24	54.17%
<b>Violent Total:</b>		3	1	200.00%	9	16	-43.75%	122	117	4.27%
<b>Property</b>	Burglary - Residential	0	1	-100.00%	6	6	0.00%	77	106	-27.36%
	Burglary Garage	0	0		4	1	300.00%	49	66	-25.76%
	Burglary Commercial	0	0		3	4	-25.00%	38	43	-11.63%
	Larceny	11	16	-31.25%	82	78	5.13%	794	1078	-26.35%
	Vehicle Theft	1	2	-50.00%	11	14	-21.43%	111	124	-10.48%
	Arson	0	0		0	1	-100.00%	6	12	-50.00%
<b>Property Total:</b>		12	19	-36.84%	106	104	1.92%	1075	1429	-24.77%
<b>Preliminary Part 1 Crime Totals:</b>		15	20	-25.00%	115	120	-4.17%	1197	1546	-22.57%
<b>Current 7 Day Period:</b>		10/10/2021 - 10/16/2021			<b>Prior 7 Day Period:</b>		10/3/2021 - 10/9/2021			
<b>Current 28 Day Period:</b>		9/19/2021 - 10/16/2021			<b>Prior 28 Day Period:</b>		8/22/2021 - 9/18/2021			
<b>Current YTD Day Period:</b>		1/1/2021 - 10/16/2021			<b>Prior YTD Period:</b>		1/1/2020 - 10/16/2020			

Prepared by SPD Crime Analysis Office - Monday, October 18, 2021

**NOTE:** SPD moved from UCR to the NIBRS reporting standard on 10/4/16 following the transition to a new RMS System. [Numbers on CompStat reports prior to this date should not be used as a comparison to those on this report.](#) Additional info on these reporting standards can be found on the FBI website: <https://ucr.fbi.gov/nibrs-overview>

This chart represents Preliminary counts of selected crime categories from Police Case Reports. Full statistical analysis to determine the confidence level of this data has not been performed. The % change columns on the preliminary counts differ from the percentage change on the NIBRS crime report, sometimes significantly. The CompStat report is designed for operational use and includes only selected NIBRS categories and coding less complex than full NIBRS rules. Official statistics for these and other NIBRS categories can be found on WASPC & FBI websites once available.





**City of Spokane**  
**Southwest District (P7)**  
**Selected**  
**Crime Types**  
**2021-10-10 to 2021-10-16**

Prepared By:  
**Crime Analysis Unit**  
**Spokane Police Department**

**Legend**

**NIBRS Events**



Robbery Commercial

Robbery Person

Aggravated Assault

Burglary Residential

Burglary Garage

Burglary Commercial

Vehicle Prowling

Vehicle Theft

Arson

Cases Represent LERMS Crime Codes  
 Points may indicate multiple events  
 Note: Veh Prowl is only Larceny category displayed



For Additional Information on Incidents  
 pertaining to an Area, Trend, or Pattern  
 Contact Information Analysis

0 0.2 0.4 0.6 0.8 1 1.2 1.4 1.6 Miles



**THIS IS NOT A LEGAL DOCUMENT:**  
 The information shown on this map is compiled  
 from various sources and is subject to constant  
 revision. Information shown on this map should  
 not be used to determine the location of facilities  
 in relationship to property lines, section lines,  
 streets, etc.



Sunday - Saturday

SE - Southwest District (P7)

10/10/2021 TO 10/16/2021



<u>A/C</u>	<u>Offense Statute</u>	<u>Address</u>	<u>Reported Date</u>	<u>Dist</u>
<b><u>SPD7BA</u></b>				
C	ASSAULT 2D	1800 W SUNSET BLVD	10/15/2021	P1
C	THEFT 2D FROM MOTOR VEHICLE	1800 W 3RD AVE	10/11/2021	P7
<b><u>SPD7CH</u></b>				
C	ASSAULT 1D	100 W 8TH AVE	10/13/2021	P6
C	IBR Purposes Only - Aggravated Assault	100 W 8TH AVE	10/12/2021	P5
C	MAIL THEFT	1300 W 11TH AVE	10/10/2021	P7
C	THEFT 2D ALL OTHER	1300 W 13TH AVE	10/11/2021	P7
C	THEFT 2D FROM BUILDING	100 W 9TH AVE	10/15/2021	P7
C	THEFT 3D FROM MOTOR VEHICLE	800 S LINCOLN ST	10/11/2021	P7
C	THEFT OF MOTOR VEHICLE	500 S HOWARD ST	10/11/2021	P5
<b><u>SPD7GT</u></b>				
C	THEFT 3D ALL OTHER	2600 W 15TH AVE	10/13/2021	
<b><u>SPD7LC</u></b>				
C	THEFT 2D ALL OTHER	5900 S AVIARA CT	10/11/2021	P7
<b><u>SPD7MC</u></b>				
C	THEFT 3D FROM MOTOR VEHICLE	2300 S LINCOLN ST	10/11/2021	P7
<b><u>SPD7PV</u></b>				
C	THEFT 2D FROM MOTOR VEHICLE	1300 W MAIN AVE	10/14/2021	P7
C	THEFT 3D FROM MOTOR VEHICLE	0 N CEDAR ST	10/12/2021	
<b><u>SPD7WH</u></b>				
C	THEFT 3D FROM MOTOR VEHICLE	1300 S WESTCLIFF PL	10/10/2021	P7

# SPOKANE POLICE DEPARTMENT

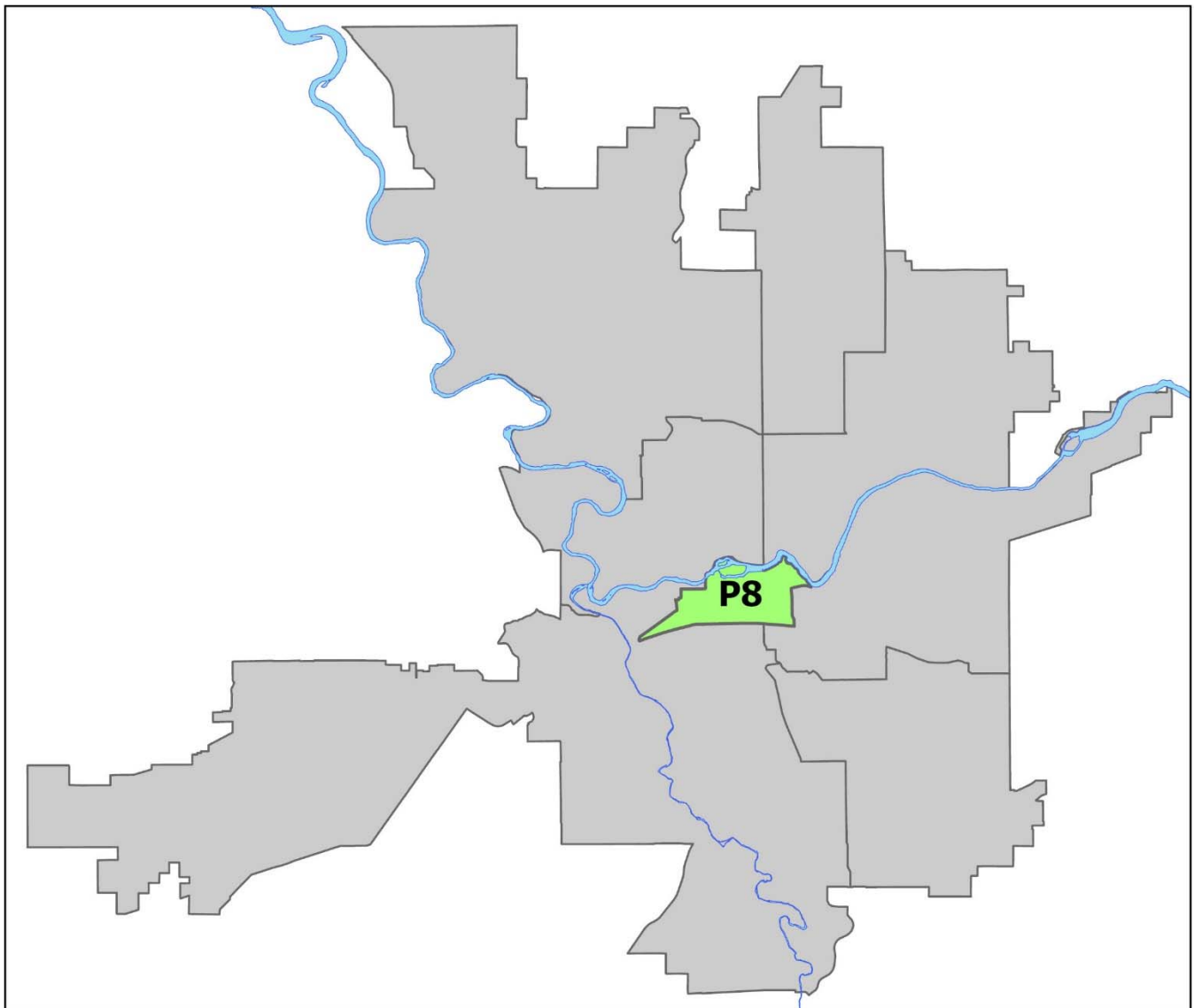
## DOWNTOWN

## Police Service Area



PSA Commander

**Captain David Singley**





POLICE SUMMARY - Ending: Saturday, October 16, 2021

## ***DOWNTOWN PRECINCT (P8)***



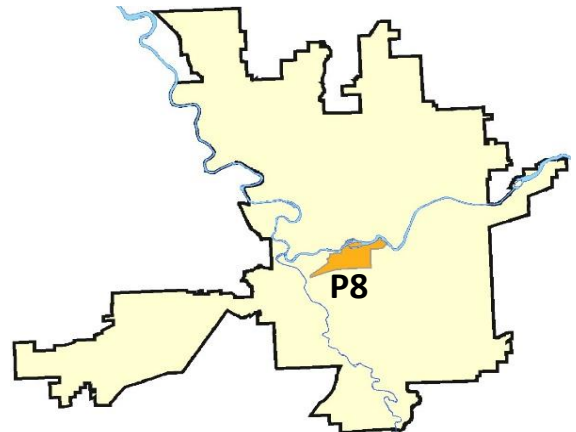
### Preliminary IBR Counts

NIBRS Categories (Part 1 Selected)		7 Day Comparison			28 Day Comparison			YTD Comparison		
		Current	Prior	Percent	Current	Prior	Percent	Current	Prior	Percent
<b>Violent</b>	Criminal Homicide	1	0		1	0		3	3	0.00%
	Rape	0	0		1	3	-66.67%	21	16	31.25%
	Robbery - Commercial	0	0		2	0		10	7	42.86%
	Robbery - Person	1	0		1	4	-75.00%	36	51	-29.41%
	Aggravated Assault - Non DV	1	2	-50.00%	7	9	-22.22%	94	87	8.05%
	Aggravated Assault - DV	1	0		1	2	-50.00%	16	16	0.00%
<b>Violent Total:</b>		4	2	100.00%	13	18	-27.78%	180	180	0.00%
<b>Property</b>	Burglary - Residential	0	0		2	8	-75.00%	30	20	50.00%
	Burglary Garage	0	0		0	2	-100.00%	6	5	20.00%
	Burglary Commercial	4	1	300.00%	12	10	20.00%	91	94	-3.19%
	Larceny	9	21	-57.14%	73	94	-22.34%	710	707	0.42%
	Vehicle Theft	1	2	-50.00%	6	8	-25.00%	59	56	5.36%
	Arson	0	2	-100.00%	5	1	400.00%	14	11	27.27%
<b>Property Total:</b>		14	26	-46.15%	98	123	-20.33%	910	893	1.90%
<b>Preliminary Part 1 Crime Totals:</b>		18	28	-35.71%	111	141	-21.28%	1090	1073	1.58%
<b>Current 7 Day Period:</b>		10/10/2021 - 10/16/2021			<b>Prior 7 Day Period:</b>		10/3/2021 - 10/9/2021			
<b>Current 28 Day Period:</b>		9/19/2021 - 10/16/2021			<b>Prior 28 Day Period:</b>		8/22/2021 - 9/18/2021			
<b>Current YTD Day Period:</b>		1/1/2021 - 10/16/2021			<b>Prior YTD Period:</b>		1/1/2020 - 10/16/2020			

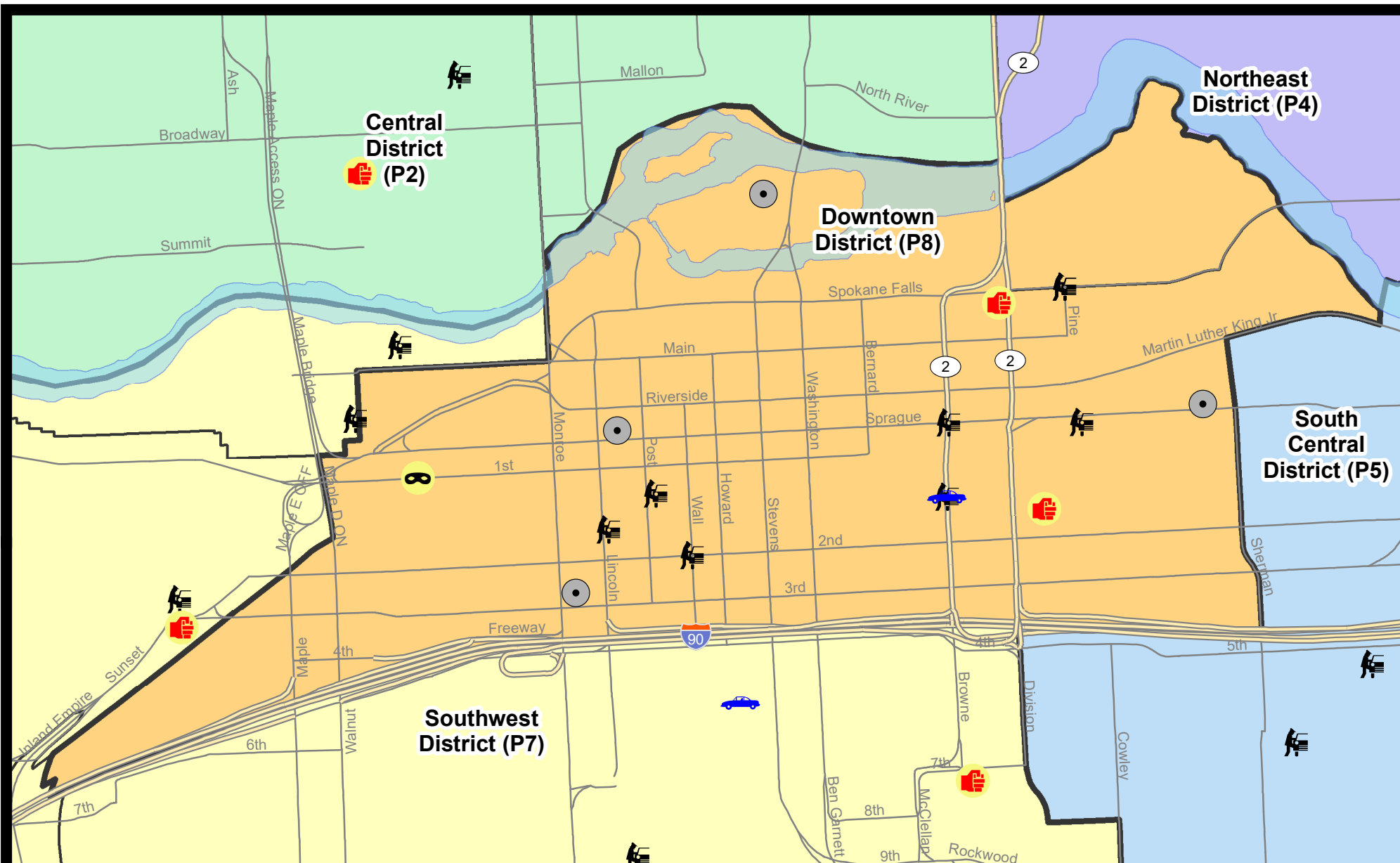
Prepared by SPD Crime Analysis Office - Monday, October 18, 2021

**NOTE:** SPD moved from UCR to the NIBRS reporting standard on 10/4/16 following the transition to a new RMS System. [Numbers on CompStat reports prior to this date should not be used as a comparison to those on this report.](#) Additional info on these reporting standards can be found on the FBI website: <https://ucr.fbi.gov/nibrs-overview>

This chart represents Preliminary counts of selected crime categories from Police Case Reports. Full statistical analysis to determine the confidence level of this data has not been performed. The % change columns on the preliminary counts differ from the percentage change on the NIBRS crime report, sometimes significantly. The CompStat report is designed for operational use and includes only selected NIBRS categories and coding less complex than full NIBRS rules. Official statistics for these and other NIBRS categories can be found on WASPC & FBI websites once available.



**Note:** On 2/10/21 a portion of the Police Block SPC5EC became part of the Downtown Precinct (SPD8EC); Consequently activity in P8 will appear higher if compared to printed CompStat reports prior to 2/10/21



**City of Spokane**  
**Downtown District (P8)**  
**Selected**  
**Crime Types**  
**2021-10-10 to 2021-10-16**

Prepared By:  
Crime Analysis Unit  
Spokane Police Department

### Legend

## NIBRS Events



## Criminal Homicide



Rape



Robbery Commercial



Robbery Person



### Aggravated Assault



Burglary Residential



Burglary Garage



Burglary Commercial



### Vehicle Prowling



### Vehicle Theft



**Arsor**



*For Additional Information on Incidents  
pertaining to an Area, Trend, or Pattern  
Contact Information Analysis*



**THIS IS NOT A LEGAL DOCUMENT:**  
The information shown on this map is compiled from various sources and is subject to constant revision. Information shown on this map should not be used to determine the location of facilities in relationship to property lines, section lines, streets, etc.

Sunday - Saturday

SW - Downtown District (P8)

10/10/2021 TO 10/16/2021



<u>A/C</u>	<u>Offense Statute</u>	<u>Address</u>	<u>Reported Date</u>	<u>Dist</u>
<b><u>SPD8EC</u></b>				
C	ASSAULT 2D	0 E SHORT AVE	10/11/2021	P6
C	BURGLARY 2D COMMERCIAL	400 E SPRAGUE AVE	10/13/2021	P8
C	THEFT 2D FROM MOTOR VEHICLE	100 E SPRAGUE AVE	10/10/2021	P8
C	THEFT 3D ALL OTHER	100 E 1ST AVE	10/13/2021	P8
C	THEFT 3D FROM MOTOR VEHICLE	N RIVERPOINT BLVD / E SPOKANE FALLS B	10/10/2021	P8
C	THEFT 3D FROM MOTOR VEHICLE	E SPOKANE FALLS BLVD / N RIVERPOINT B	10/16/2021	P8
<b><u>SPD8RS</u></b>				
C	ASSAULT 2D	200 N DIVISION ST	10/13/2021	P8
C	BURGLARY 2D COMMERCIAL	500 N HOWARD ST	10/12/2021	P8
A	BURGLARY 2D COMMERCIAL	800 W SPRAGUE AVE	10/13/2021	P8
C	BURGLARY 2D COMMERCIAL	900 W 3RD AVE	10/16/2021	P8
C	MURDER 2D	400 W SPRAGUE AVE	10/16/2021	P8
C	ROBBERY 1D CARJACKING	W 1ST AVE / S ADAMS ST	10/11/2021	P8
C	THEFT 2D FROM MOTOR VEHICLE	W SPRAGUE AVE / N BROWNE ST	10/10/2021	P8
C	THEFT 2D FROM MOTOR VEHICLE	S BROWNE ST / W PACIFIC AVE	10/12/2021	P8
C	THEFT 2D FROM MOTOR VEHICLE	100 S LINCOLN ST	10/14/2021	P8
C	THEFT 3D FROM MOTOR VEHICLE	S WALL ST / W 2ND AVE	10/10/2021	P8
C	THEFT OF A FIREARM FROM MOTOR VEHICLE	100 S POST ST	10/16/2021	P8
C	THEFT OF MOTOR VEHICLE	S BROWNE ST / W PACIFIC AVE	10/12/2021	P8

POLICE SUMMARY - Ending: Saturday, October 16, 2021



## Other Jurisdiction or Unk District

### Preliminary IBR Counts

NIBRS Categories (Part 1 Selected)		7 Day Comparison			28 Day Comparison			YTD Comparison		
		Current	Prior	Percent	Current	Prior	Percent	Current	Prior	Percent
<b>Violent</b>	Criminal Homicide	0	0		0	0		0	0	
	Rape	0	0		0	0		5	2	150.00%
	Robbery - Commercial	0	0		0	0		0	1	-100.00%
	Robbery - Person	0	0		0	0		0	0	
	Aggravated Assault - Non DV	0	0		0	1	-100.00%	1	5	-80.00%
	Aggravated Assault - DV	0	0		0	0		0	5	-100.00%
<b>Violent Total:</b>		0	0		0	1	-100.00%	6	13	-53.85%
<b>Property</b>	Burglary - Residential	0	0		0	0		0	0	
	Burglary Garage	0	0		1	0		1	0	
	Burglary Commercial	0	0		0	0		0	0	
	Larceny	0	2	-100.00%	3	1	200.00%	16	26	-38.46%
	Vehicle Theft	0	0		0	0		7	5	40.00%
	Arson	0	0		0	0		0	1	-100.00%
<b>Property Total:</b>		0	2	-100.00%	4	1	300.00%	24	32	-25.00%
<b>Preliminary Part 1 Crime Totals:</b>		0	2	-100.00%	4	2	100.00%	30	45	-33.33%
<b>Current 7 Day Period:</b>		10/10/2021 - 10/16/2021			<b>Prior 7 Day Period:</b>		10/3/2021 - 10/9/2021			
<b>Current 28 Day Period:</b>		9/19/2021 - 10/16/2021			<b>Prior 28 Day Period:</b>		8/22/2021 - 9/18/2021			
<b>Current YTD Day Period:</b>		1/1/2021 - 10/16/2021			<b>Prior YTD Period:</b>		1/1/2020 - 10/16/2020			

Prepared by SPD Crime Analysis Office - Monday, October 18, 2021

**NOTE:** SPD moved from UCR to the NIBRS reporting standard on 10/4/16 following the transition to a new RMS System. [Numbers on CompStat reports prior to this date should not be used as a comparison to those on this report.](#) Additional info on these reporting standards can be found on the FBI website: <https://ucr.fbi.gov/nibrs-overview>

This chart represents Preliminary counts of selected crime categories from Police Case Reports. Full statistical analysis to determine the confidence level of this data has not been performed. The % change columns on the preliminary counts differ from the percentage change on the NIBRS crime report, sometimes significantly. The CompStat report is designed for operational use and includes only selected NIBRS categories and coding less complex than full NIBRS rules. Official statistics for these and other NIBRS categories can be found on WASPC & FBI websites once available.

Sunday - Saturday

Other Jurisdiction/Unk District

10/10/2021 TO 10/16/2021



**A/C** **Offense Statute**

**Address**

**Reported Date**

**Dist**

#Type!

#Typ