

# SPOKANE POLICE DEPARTMENT

## PRELIMINARY CITYWIDE IBR CRIME REPORT



### Preliminary IBR Counts

CHIEF OF POLICE

Period Ending: Saturday, October 9, 2021

Craig Meidl

NIBRS Categories (Part 1 Selected)		7 Day Comparison			28 Day Comparison			YTD Comparison		
		Current	Prior	Percent	Current	Prior	Percent	Current	Prior	Percent
<b>Violent</b>	Criminal Homicide	0	0		0	0		8	17	-52.94%
	Rape	3	8	-62.50%	19	22	-13.64%	207	165	25.45%
	Robbery - Commercial	0	1	-100.00%	7	4	75.00%	49	56	-12.50%
	Robbery - Person	3	2	50.00%	12	19	-36.84%	158	176	-10.23%
	Aggravated Assault - Non DV	8	17	-52.94%	47	49	-4.08%	415	382	8.64%
	Aggravated Assault - DV	11	6	83.33%	29	32	-9.38%	286	238	20.17%
<b>Violent Total:</b>		25	34	-26.47%	114	126	-9.52%	1123	1034	8.61%
<b>Property</b>	Burglary - Residential	12	24	-50.00%	64	73	-12.33%	594	641	-7.33%
	Burglary Garage	10	11	-9.09%	41	30	36.67%	340	460	-26.09%
	Burglary Commercial	8	11	-27.27%	46	49	-6.12%	364	383	-4.96%
	Larceny	130	164	-20.73%	668	716	-6.70%	6372	7345	-13.25%
	Vehicle Theft	33	27	22.22%	128	137	-6.57%	882	927	-4.85%
	Arson	3	5	-40.00%	13	14	-7.14%	96	91	5.49%
<b>Property Total:</b>		196	242	-19.01%	960	1019	-5.79%	8648	9847	-12.18%
<b>Preliminary Part 1 Crime Totals:</b>		221	276	-19.93%	1074	1145	-6.20%	9771	10881	-10.20%

Current 7 Day Period: 10/3/2021 - 10/9/2021

Current 28 Day Period: 9/12/2021 - 10/9/2021

Current YTD Day Period: 1/1/2021 - 10/9/2021

Prior 7 Day Period: 9/26/2021 - 10/2/2021

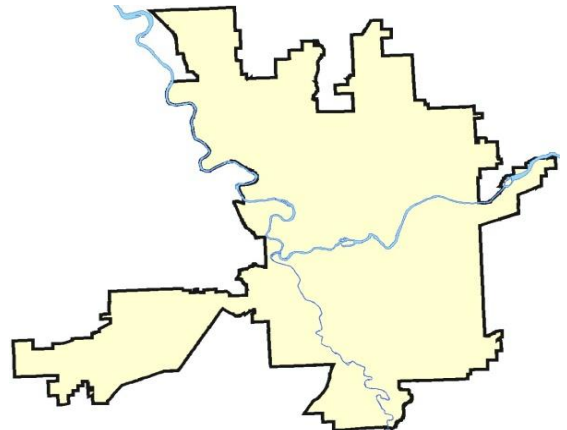
Prior 28 Day Period: 8/15/2021 - 9/11/2021

Prior YTD Period: 1/1/2020 - 10/9/2020

Prepared by SPD Crime Analysis Office - Monday, October 11, 2021

**NOTE:** SPD moved from UCR to the NIBRS reporting standard on 10/4/16 following the transition to a new RMS System. [Numbers on CompStat reports prior to this date should not be used as a comparison to those on this report.](#) Additional info on these reporting standards can be found on the FBI website: <https://ucr.fbi.gov/nibrs-overview>

This chart represents Preliminary counts of selected crime categories from Police Case Reports. Full statistical analysis to determine the confidence level of this data has not been performed. The % change columns on the preliminary counts differ from the percentage change on the NIBRS crime report, sometimes significantly. The CompStat report is designed for operational use and includes only selected NIBRS categories and coding less complex than full NIBRS rules. Official statistics for these and other NIBRS categories can be found on WASPC & FBI websites once available.



# SPOKANE POLICE DEPARTMENT



## **NORTH**

## **Police Service Area**

### PSA Commander

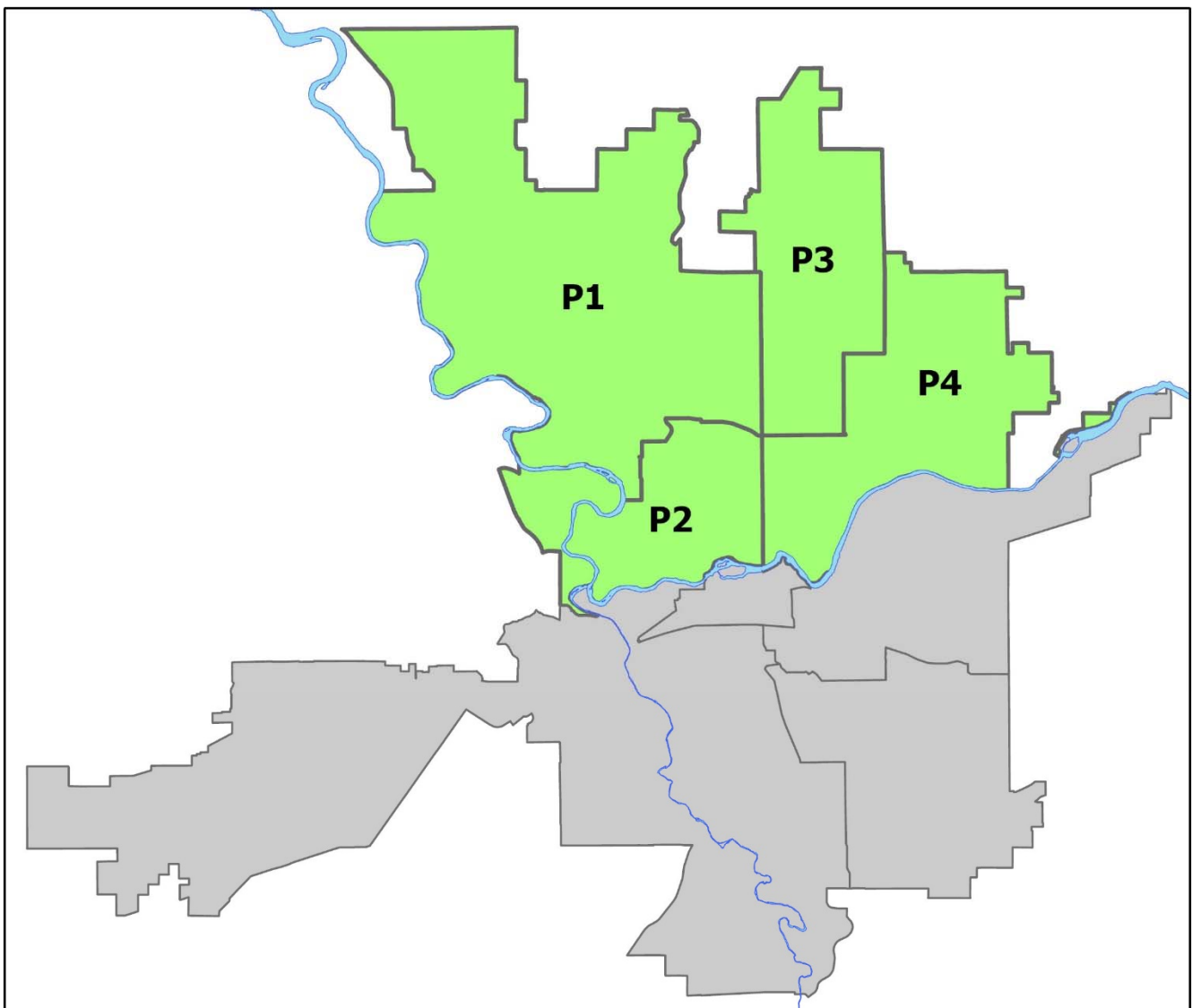
**Captain Mark Griffiths**

**Northwest District (P1)**

**Central District (P2)**

**Neva-Wood District (P3)**

**Northeast District (P4)**



POLICE SUMMARY - Ending: Saturday, October 9, 2021

## ***NORTH PRECINCT (P1, P2, P3, and P4)***



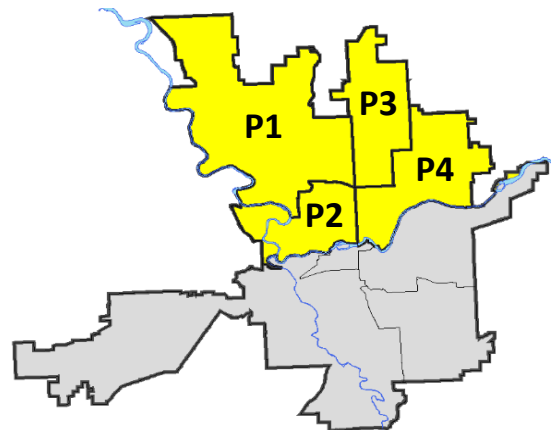
### Preliminary IBR Counts

NIBRS Categories (Part 1 Selected)		7 Day Comparison			28 Day Comparison			YTD Comparison		
		Current	Prior	Percent	Current	Prior	Percent	Current	Prior	Percent
Violent	Criminal Homicide	0	0		0	0		4	10	-60.00%
	Rape	2	5	-60.00%	11	12	-8.33%	120	95	26.32%
	Robbery - Commercial	0	0		5	3	66.67%	32	39	-17.95%
	Robbery - Person	3	1	200.00%	9	11	-18.18%	93	83	12.05%
	Aggravated Assault - Non DV	6	14	-57.14%	31	30	3.33%	215	194	10.82%
	Aggravated Assault - DV	7	4	75.00%	22	15	46.67%	174	145	20.00%
Violent Total:		18	24	-25.00%	78	71	9.86%	638	566	12.72%
Property	Burglary - Residential	9	16	-43.75%	45	46	-2.17%	389	394	-1.27%
	Burglary Garage	8	8	0.00%	29	21	38.10%	226	292	-22.60%
	Burglary Commercial	6	2	200.00%	19	27	-29.63%	179	170	5.29%
	Larceny	84	106	-20.75%	408	401	1.75%	3885	4394	-11.58%
	Vehicle Theft	26	20	30.00%	84	101	-16.83%	556	577	-3.64%
	Arson	0	1	-100.00%	2	11	-81.82%	55	53	3.77%
Property Total:		133	153	-13.07%	587	607	-3.29%	5290	5880	-10.03%
Preliminary Part 1 Crime Totals:		151	177	-14.69%	665	678	-1.92%	5928	6446	-8.04%
Current 7 Day Period:		10/3/2021 - 10/9/2021			Prior 7 Day Period:		9/26/2021 - 10/2/2021			
Current 28 Day Period:		9/12/2021 - 10/9/2021			Prior 28 Day Period:		8/15/2021 - 9/11/2021			
Current YTD Day Period:		1/1/2021 - 10/9/2021			Prior YTD Period:		1/1/2020 - 10/9/2020			

Prepared by SPD Crime Analysis Office - Monday, October 11, 2021

**NOTE:** SPD moved from UCR to the NIBRS reporting standard on 10/4/16 following the transition to a new RMS System. [Numbers on CompStat reports prior to this date should not be used as a comparison to those on this report.](#) Additional info on these reporting standards can be found on the FBI website: <https://ucr.fbi.gov/nibrs-overview>

This chart represents Preliminary counts of selected crime categories from Police Case Reports. Full statistical analysis to determine the confidence level of this data has not been performed. The % change columns on the preliminary counts differ from the percentage change on the NIBRS crime report, sometimes significantly. The CompStat report is designed for operational use and includes only selected NIBRS categories and coding less complex than full NIBRS rules. Official statistics for these and other NIBRS categories can be found on WASPC & FBI websites once available.



POLICE SUMMARY - Ending: Saturday, October 9, 2021



## NW - Northwest District (P1)

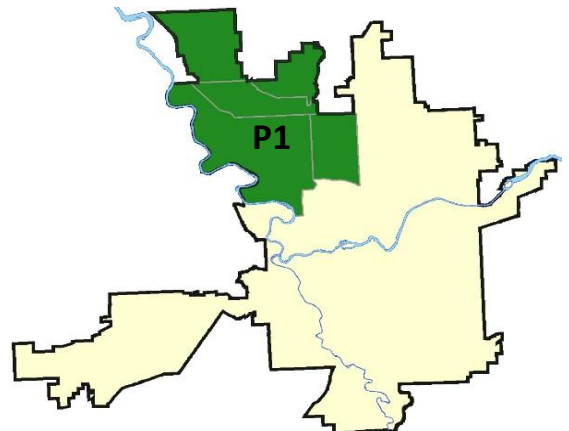
### Preliminary IBR Counts

NIBRS Categories (Part 1 Selected)		7 Day Comparison			28 Day Comparison			YTD Comparison		
		Current	Prior	Percent	Current	Prior	Percent	Current	Prior	Percent
<b>Violent</b>	Criminal Homicide	0	0		0	0		1	1	0.00%
	Rape	0	3	-100.00%	4	4	0.00%	30	18	66.67%
	Robbery - Commercial	0	0		2	1	100.00%	9	6	50.00%
	Robbery - Person	1	0		2	3	-33.33%	19	13	46.15%
	Aggravated Assault - Non DV	2	2	0.00%	6	1	500.00%	31	24	29.17%
	Aggravated Assault - DV	1	1	0.00%	4	3	33.33%	35	36	-2.78%
<b>Violent Total:</b>		4	6	-33.33%	18	12	50.00%	125	98	27.55%
<b>Property</b>	Burglary - Residential	2	9	-77.78%	14	8	75.00%	92	80	15.00%
	Burglary Garage	2	1	100.00%	8	5	60.00%	73	95	-23.16%
	Burglary Commercial	1	0		2	4	-50.00%	24	20	20.00%
	Larceny	13	18	-27.78%	69	75	-8.00%	806	993	-18.83%
	Vehicle Theft	2	2	0.00%	10	22	-54.55%	104	94	10.64%
	Arson	0	1	-100.00%	1	1	0.00%	12	10	20.00%
<b>Property Total:</b>		20	31	-35.48%	104	115	-9.57%	1111	1292	-14.01%
<b>Preliminary Part 1 Crime Totals:</b>		24	37	-35.14%	122	127	-3.94%	1236	1390	-11.08%
<b>Current 7 Day Period:</b>		10/3/2021 - 10/9/2021			<b>Prior 7 Day Period:</b>		9/26/2021 - 10/2/2021			
<b>Current 28 Day Period:</b>		9/12/2021 - 10/9/2021			<b>Prior 28 Day Period:</b>		8/15/2021 - 9/11/2021			
<b>Current YTD Day Period:</b>		1/1/2021 - 10/9/2021			<b>Prior YTD Period:</b>		1/1/2020 - 10/9/2020			

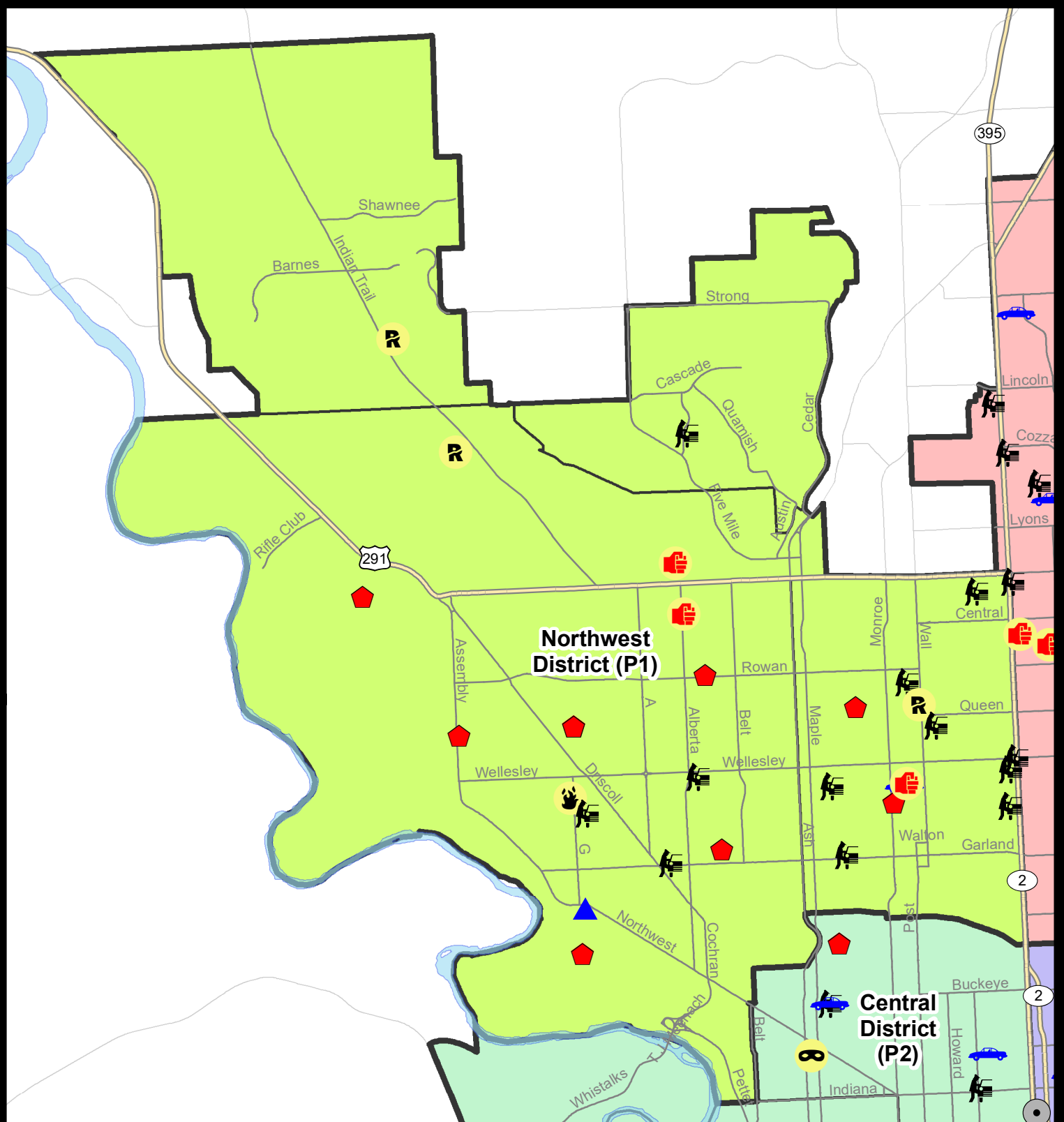
Prepared by SPD Crime Analysis Office - Monday, October 11, 2021

**NOTE:** SPD moved from UCR to the NIBRS reporting standard on 10/4/16 following the transition to a new RMS System. [Numbers on CompStat reports prior to this date should not be used as a comparison to those on this report.](#) Additional info on these reporting standards can be found on the FBI website: <https://ucr.fbi.gov/nibrs-overview>

This chart represents Preliminary counts of selected crime categories from Police Case Reports. Full statistical analysis to determine the confidence level of this data has not been performed. The % change columns on the preliminary counts differ from the percentage change on the NIBRS crime report, sometimes significantly. The CompStat report is designed for operational use and includes only selected NIBRS categories and coding less complex than full NIBRS rules. Official statistics for these and other NIBRS categories can be found on WASPC & FBI websites once available.







**City of Spokane**  
**Northwest District (P1)**  
**Selected**  
**Crime Codes**  
**2021-09-26 to 2021-10-02**  
 Prepared By:  
 Crime Analysis Unit  
 Spokane Police Department

**Legend**

**NIBRS Events**



Criminal Homicide



Rape



Robbery Commercial



Robbery Person



Aggravated Assault



Burglary Residential



Burglary Garage



Burglary Commercial



Vehicle Prowling



Vehicle Theft



Arson



Cases Represent LERMS Crime Codes  
 Points may indicate multiple events  
 Note: Veh Prowl is only Larceny displayed

For Additional Information on  
 Incidents pertaining to an  
 Area, Trend, or Pattern  
 Contact Information Analysis

0 0.25 0.5 1 Miles



THIS IS NOT A LEGAL DOCUMENT.  
 The information shown on this map is compiled  
 from various sources and is subject to constant  
 revision. Information shown on this map should  
 not be used to determine the location of facilities  
 in relationship to property lines, section lines,  
 streets, etc.

Sunday - Saturday

NW - Northwest District (P1)

10/3/2021 TO 10/9/2021



<u>A/C</u>	<u>Offense Statute</u>	<u>Address</u>	<u>Reported Date</u>	<u>Dist</u>
<b><u>SPA1BS</u></b>				
C	THEFT 3D SHOPLIFTING	1800 W FRANCIS AVE	10/6/2021	P1
<b><u>SPA1NH</u></b>				
C	ASSAULT 2D	3500 N CALISPEL ST	10/8/2021	P1
C	ASSAULT 2D	N CEDAR ST / W WABASH AVE	10/9/2021	P1
A	BURGLARY 2D COMMERCIAL	1600 W ROWAN AVE	10/9/2021	P1
C	RESIDENTIAL BURGLARY	800 W CORA AVE	10/8/2021	P1
C	THEFT 2D FROM MOTOR VEHICLE	1300 W DALKE AVE	10/4/2021	P1
C	THEFT 2D FROM MOTOR VEHICLE	5400 N HAWTHORNE ST	10/8/2021	P1
C	THEFT 3D SHOPLIFTING	3400 N DIVISION ST	10/5/2021	P1
C	THEFT 3D SHOPLIFTING	3400 N DIVISION ST	10/9/2021	P1
C	THEFT OF MOTOR VEHICLE	600 W PROVIDENCE AVE	10/4/2021	P1
C	THEFT OF MOTOR VEHICLE	300 W QUEEN AVE	10/7/2021	P1
<b><u>SPA1NW</u></b>				
C	BURGLARY 1D FROM RESIDENCE	6200 N CAMBRIDGE DR	10/3/2021	P1
A	BURGLARY 1D GARAGE	2300 W NORTHWEST BLVD	10/5/2021	P1
C	BURGLARY 2D GARAGE	3400 W FAIRVIEW AVE	10/7/2021	
C	HARASSMENT FELONY WEAPON INVOLVED	6200 N CAMBRIDGE DR	10/3/2021	P1
C	MAIL THEFT	5700 N ALBERTA ST	10/4/2021	P1
A	ROBBERY 1D PERSON	3900 N CANNON ST	10/5/2021	P1
C	THEFT 1D FROM MOTOR VEHICLE	N ALAMEDA BLVD / W QUEEN AVE	10/6/2021	P1
C	THEFT 2D ALL OTHER	4800 N ELM ST	10/5/2021	P1
C	THEFT 2D FROM MOTOR VEHICLE	2100 W GLASS AVE	10/5/2021	
C	THEFT 3D ALL OTHER	2100 W FAIRVIEW AVE	10/5/2021	P1
C	THEFT 3D FROM MOTOR VEHICLE	2200 W WELLESLEY AVE	10/5/2021	P1
C	THEFT 3D VEHICLE PARTS AND ACCESSORIES	2300 W NORTHWEST BLVD	10/4/2021	P1
C	THEFT 3D VEHICLE PARTS AND ACCESSORIES	4300 N ASH ST	10/5/2021	P1

POLICE SUMMARY - Ending: Saturday, October 9, 2021



## NW - North Central District (P2)

### Preliminary IBR Counts

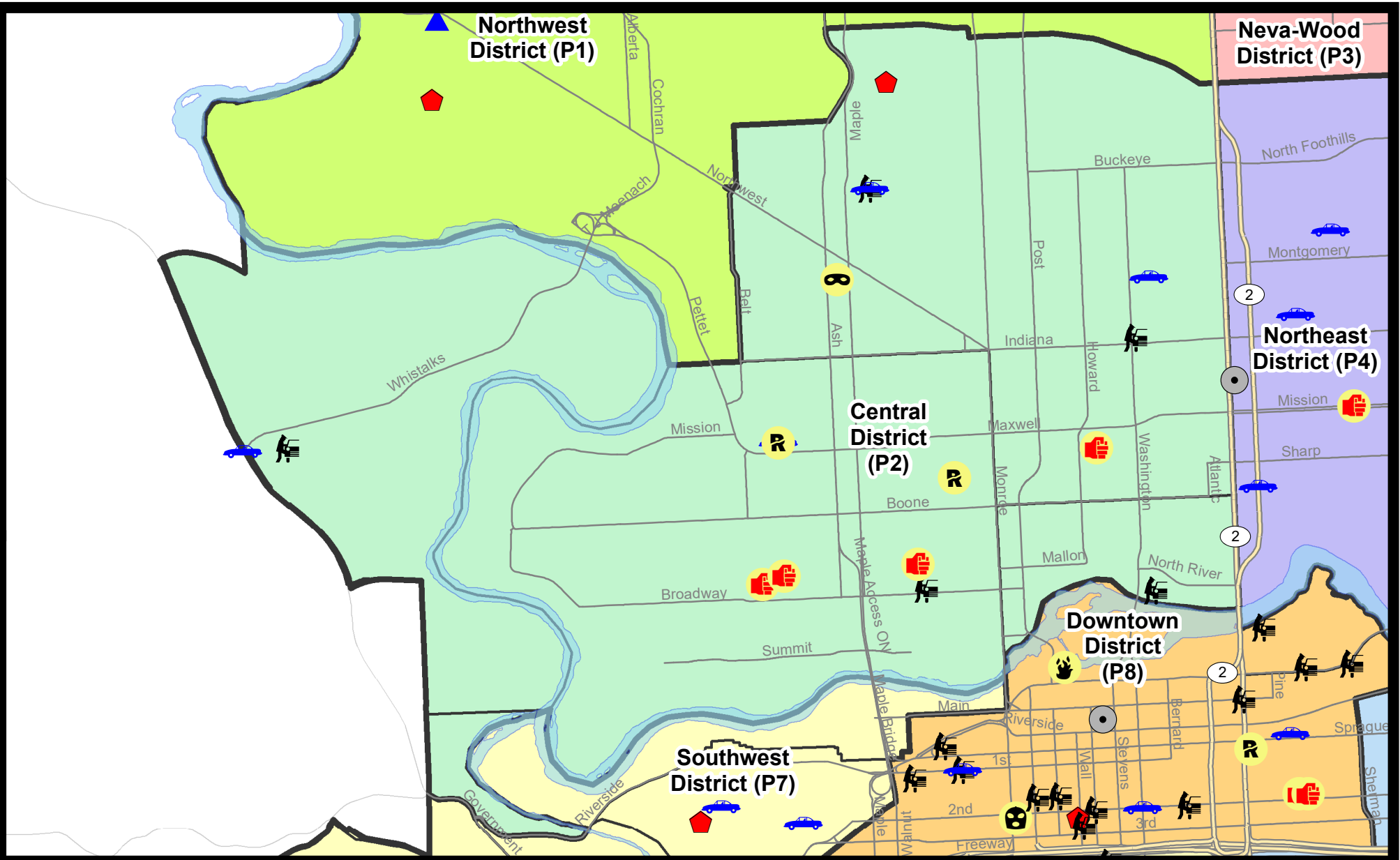
NIBRS Categories (Part 1 Selected)		7 Day Comparison			28 Day Comparison			YTD Comparison		
		Current	Prior	Percent	Current	Prior	Percent	Current	Prior	Percent
<b>Violent</b>	Criminal Homicide	0	0		0	0		0	2	-100.00%
	Rape	1	2	-50.00%	4	2	100.00%	30	31	-3.23%
	Robbery - Commercial	0	0		0	0		1	5	-80.00%
	Robbery - Person	1	1	0.00%	4	3	33.33%	25	25	0.00%
	Aggravated Assault - Non DV	2	3	-33.33%	9	10	-10.00%	55	48	14.58%
	Aggravated Assault - DV	2	1	100.00%	4	2	100.00%	42	37	13.51%
<b>Violent Total:</b>		6	7	-14.29%	21	17	23.53%	153	148	3.38%
<b>Property</b>	Burglary - Residential	2	1	100.00%	10	13	-23.08%	101	117	-13.68%
	Burglary Garage	2	1	100.00%	3	8	-62.50%	43	54	-20.37%
	Burglary Commercial	1	0		6	8	-25.00%	38	27	40.74%
	Larceny	17	20	-15.00%	86	102	-15.69%	770	856	-10.05%
	Vehicle Theft	7	4	75.00%	21	27	-22.22%	144	156	-7.69%
	Arson	0	0		0	5	-100.00%	17	19	-10.53%
<b>Property Total:</b>		29	26	11.54%	126	163	-22.70%	1113	1229	-9.44%
<b>Preliminary Part 1 Crime Totals:</b>		35	33	6.06%	147	180	-18.33%	1266	1377	-8.06%
<b>Current 7 Day Period:</b>		10/3/2021 - 10/9/2021			<b>Prior 7 Day Period:</b>		9/26/2021 - 10/2/2021			
<b>Current 28 Day Period:</b>		9/12/2021 - 10/9/2021			<b>Prior 28 Day Period:</b>		8/15/2021 - 9/11/2021			
<b>Current YTD Day Period:</b>		1/1/2021 - 10/9/2021			<b>Prior YTD Period:</b>		1/1/2020 - 10/9/2020			

Prepared by SPD Crime Analysis Office - Monday, October 11, 2021

**NOTE:** SPD moved from UCR to the NIBRS reporting standard on 10/4/16 following the transition to a new RMS System. [Numbers on CompStat reports prior to this date should not be used as a comparison to those on this report.](#) Additional info on these reporting standards can be found on the FBI website: <https://ucr.fbi.gov/nibrs-overview>

This chart represents Preliminary counts of selected crime categories from Police Case Reports. Full statistical analysis to determine the confidence level of this data has not been performed. The % change columns on the preliminary counts differ from the percentage change on the NIBRS crime report, sometimes significantly. The CompStat report is designed for operational use and includes only selected NIBRS categories and coding less complex than full NIBRS rules. Official statistics for these and other NIBRS categories can be found on WASPC & FBI websites once available.





**City of Spokane**  
**Central District (P2)**  
**Selected**  
**Crime Types**  
**2021-09-26 to 2021-10-02**  
 Prepared By:  
 Crime Analysis Unit  
 Spokane Police Department

**Legend**

**NIBRS Events**

Criminal Homicide	Robbery Commercial	Aggravated Assault	Burglary Commercial
Rape	Robbery Person	Burglary Residential	Vehicle Prowling
	Burglary Garage	Vehicle Theft	
		Arson	

*Cases Represent LERMS Crime Codes  
 Points may indicate multiple events  
 Note: Veh Prowl is only Larceny category displayed*

**SPokane POLICE**

*For Additional Information on Incidents pertaining to an Area, Trend, or Pattern Contact Information Analysis*

0 0.2 0.4 0.6 Miles

**Geographic Information Systems**

**THIS IS NOT A LEGAL DOCUMENT:**  
 The information shown on this map is compiled from various sources and is subject to constant revision. Information shown on this map should not be used to determine the location of facilities in relationship to property lines, section lines, streets, etc.

Sunday - Saturday

NW - Central District (P2)

10/3/2021 TO 10/9/2021



<u>A/C</u>	<u>Offense Statute</u>	<u>Address</u>	<u>Reported Date</u>	<u>Dist</u>
<b><u>SPA2EG</u></b>				
C	ASSAULT 1D	N WALL ST / W KNOX AVE	10/5/2021	P1
C	BURGLARY 2D COMMERCIAL	1000 W NORTHWEST BLVD	10/5/2021	P1
C	BURGLARY 2D GARAGE	800 W MONTGOMERY AVE	10/3/2021	P2
C	HARASSMENT FELONY WEAPON INVOLVED	2200 N MONROE ST	10/5/2021	P1
C	TAKING MOTOR VEHICLE WITHOUT PERMISSION 2D	1100 W DALTON AVE	10/9/2021	P2
C	THEFT 3D CITY ALL OTHER	W NORTHWEST BLVD / N MAPLE ST	10/3/2021	P1
A	THEFT 3D FROM MOTOR VEHICLE	600 W EUCLID AVE	10/7/2021	P2
C	THEFT 3D SHOPLIFTING	1600 W NORTHWEST BLVD	10/6/2021	
C	THEFT 3D SHOPLIFTING	1600 W NORTHWEST BLVD	10/6/2021	
C	THEFT 3D VEHICLE PARTS AND ACCESSORIES	1000 W KNOX AVE	10/8/2021	P2
C	THEFT 3D VEHICLE PARTS AND ACCESSORIES	2900 N DIVISION ST	10/9/2021	P2
C	THEFT OF A FIREARM FROM MOTOR VEHICLE	2000 W MONTGOMERY AVE	10/9/2021	P2
C	THEFT OF MOTOR VEHICLE	800 W MONTGOMERY AVE	10/3/2021	P2
C	THEFT OF MOTOR VEHICLE	400 W SHARP AVE	10/5/2021	P1
C	THEFT OF MOTOR VEHICLE	2700 N DIVISION ST	10/6/2021	P2
<b><u>SPA2RS</u></b>				
C	THEFT 3D FROM MOTOR VEHICLE	300 W NORTH RIVER DR	10/6/2021	P2
C	THEFT 3D FROM MOTOR VEHICLE	300 W NORTH RIVER DR	10/8/2021	P2
C	THEFT 3D FROM MOTOR VEHICLE	300 W NORTH RIVER DR	10/8/2021	P2
<b><u>SPA2WC</u></b>				
C	BURGLARY 2D GARAGE	1700 W COLLEGE AVE	10/6/2021	P2
C	HARASSMENT FELONY WEAPON INVOLVED	2100 W MAXWELL AVE	10/4/2021	P2
C	RAPE OF A CHILD 1D		10/5/2021	P1
C	RESIDENTIAL BURGLARY	1200 W AUGUSTA AVE	10/4/2021	P2
C	RESIDENTIAL BURGLARY	1800 W AUGUSTA AVE	10/4/2021	P2
C	ROBBERY 1D CARJACKING	W BROADWAY AVE / N CHESTNUT ST	10/3/2021	P2
C	THEFT 2D FROM MOTOR VEHICLE	1400 W SPOFFORD AVE	10/7/2021	P2
C	THEFT 2D VEHICLE PARTS AND ACCESSORIES	N ASH ST / W SHARP AVE	10/4/2021	P1
C	THEFT 3D CITY SHOPLIFTING	1000 W SUMMIT PKWY	10/9/2021	P1
C	THEFT OF MOTOR VEHICLE	N ASH ST / W SHARP AVE	10/4/2021	P1
C	THEFT OF MOTOR VEHICLE	800 N SUMMIT BLVD	10/5/2021	P1
C	THEFT OF MOTOR VEHICLE	2000 W SHARP AVE	10/7/2021	P1
<b><u>SPA2WH</u></b>				
C	ASSAULT 1D	1100 N GOVERNMENT WAY	10/3/2021	P1
C	THEFT 3D FROM MOTOR VEHICLE	1600 N RIVER RIDGE BLVD	10/4/2021	
C	THEFT 3D VEHICLE PARTS AND ACCESSORIES	2800 W ELLIOTT DR	10/9/2021	P2
C	THEFT 3D VEHICLE PARTS AND ACCESSORIES	3800 W WHISTALKS WAY	10/4/2021	

For protection of victim privacy, the entire address on sexual assault crimes has been redacted.

<b>A/C</b>	<b>Offense Statute</b>	<b>Address</b>	<b>Reported Date</b>	<b>Dist</b>
C	THEFT OF A FIREARM FROM MOTOR VEHICLE	1600 N RIVER RIDGE BLVD	10/6/2021	P2



POLICE SUMMARY - Ending: Saturday, October 9, 2021



## NE - Neva-Wood District (P3)

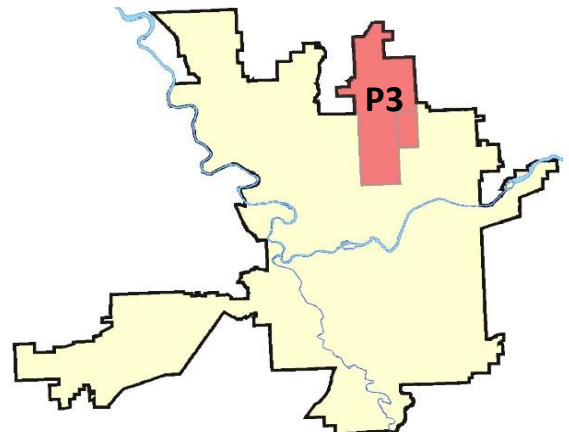
### Preliminary IBR Counts

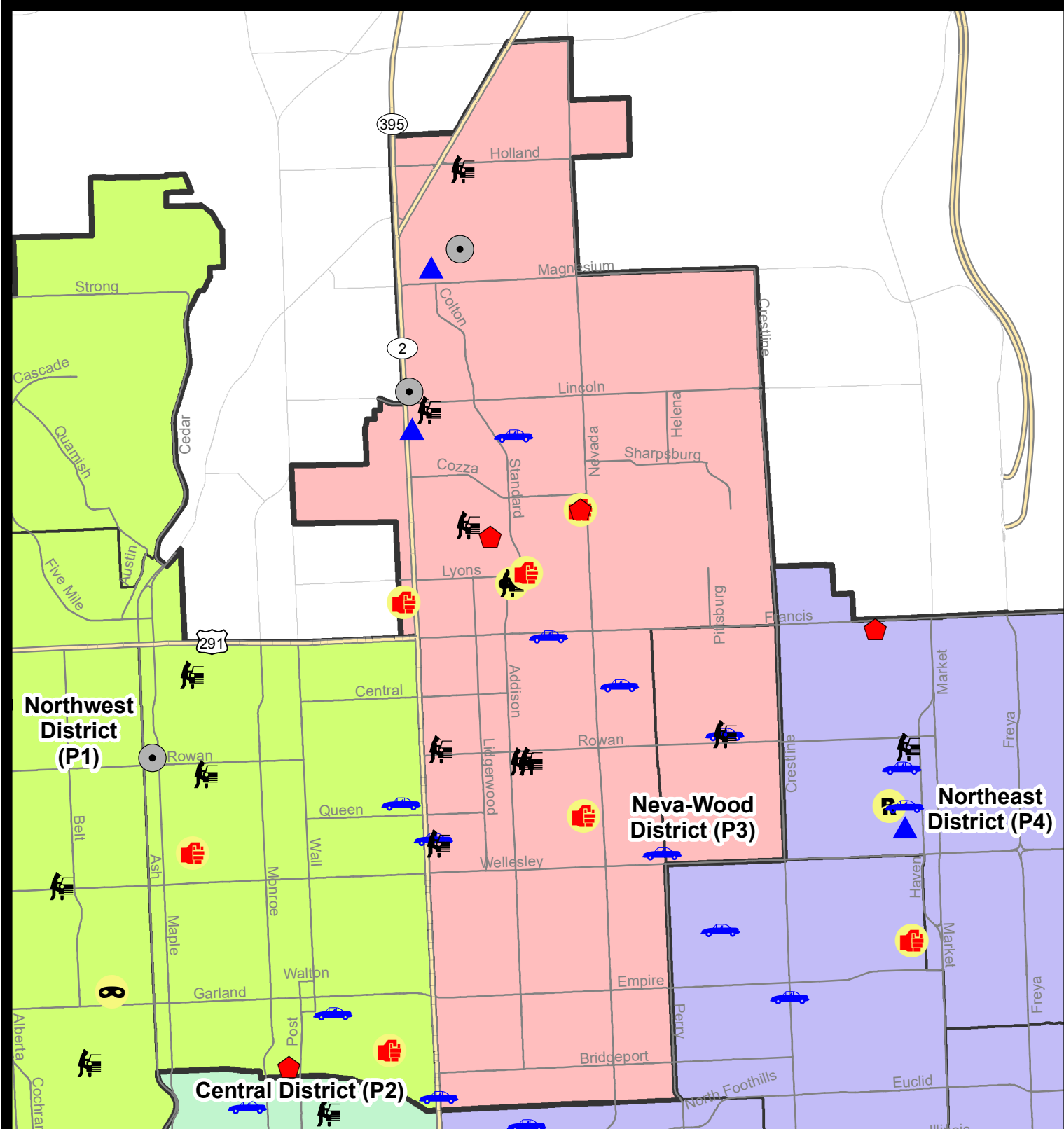
NIBRS Categories (Part 1 Selected)		7 Day Comparison			28 Day Comparison			YTD Comparison		
		Current	Prior	Percent	Current	Prior	Percent	Current	Prior	Percent
<b>Violent</b>	Criminal Homicide	0	0		0	0		2	3	-33.33%
	Rape	0	0		2	2	0.00%	32	21	52.38%
	Robbery - Commercial	0	0		2	2	0.00%	16	24	-33.33%
	Robbery - Person	1	0		2	2	0.00%	22	22	0.00%
	Aggravated Assault - Non DV	1	2	-50.00%	7	10	-30.00%	66	59	11.86%
	Aggravated Assault - DV	3	0		4	5	-20.00%	50	38	31.58%
<b>Violent Total:</b>		5	2	150.00%	17	21	-19.05%	188	167	12.57%
<b>Property</b>	Burglary - Residential	2	2	0.00%	12	13	-7.69%	94	97	-3.09%
	Burglary Garage	2	5	-60.00%	14	5	180.00%	66	81	-18.52%
	Burglary Commercial	2	1	100.00%	4	11	-63.64%	67	75	-10.67%
	Larceny	36	44	-18.18%	170	150	13.33%	1470	1550	-5.16%
	Vehicle Theft	7	6	16.67%	25	29	-13.79%	142	169	-15.98%
	Arson	0	0		0	2	-100.00%	10	9	11.11%
<b>Property Total:</b>		49	58	-15.52%	225	210	7.14%	1849	1981	-6.66%
<b>Preliminary Part 1 Crime Totals:</b>		54	60	-10.00%	242	231	4.76%	2037	2148	-5.17%
<b>Current 7 Day Period:</b>		10/3/2021 - 10/9/2021			<b>Prior 7 Day Period:</b>		9/26/2021 - 10/2/2021			
<b>Current 28 Day Period:</b>		9/12/2021 - 10/9/2021			<b>Prior 28 Day Period:</b>		8/15/2021 - 9/11/2021			
<b>Current YTD Day Period:</b>		1/1/2021 - 10/9/2021			<b>Prior YTD Period:</b>		1/1/2020 - 10/9/2020			

Prepared by SPD Crime Analysis Office - Monday, October 11, 2021

**NOTE:** SPD moved from UCR to the NIBRS reporting standard on 10/4/16 following the transition to a new RMS System. [Numbers on CompStat reports prior to this date should not be used as a comparison to those on this report.](#) Additional info on these reporting standards can be found on the FBI website: <https://ucr.fbi.gov/nibrs-overview>

This chart represents Preliminary counts of selected crime categories from Police Case Reports. Full statistical analysis to determine the confidence level of this data has not been performed. The % change columns on the preliminary counts differ from the percentage change on the NIBRS crime report, sometimes significantly. The CompStat report is designed for operational use and includes only selected NIBRS categories and coding less complex than full NIBRS rules. Official statistics for these and other NIBRS categories can be found on WASPC & FBI websites once available.





**City of Spokane**  
**Neva-Wood District (P3)**  
**Selected Crime Codes**  
**2021-10-03 to 2021-10-09**  
 Prepared By:  
 Crime Analysis Unit  
 Spokane Police Department

**Legend**

**NIBRS Events**



Criminal Homicide



Rape




Robbery Commercial



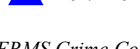
Robbery Person



Aggravated Assault



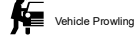
Burglary Residential



Burglary Garage



Burglary Commercial



Vehicle Prowling



Vehicle Theft



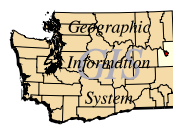
Arson



Cases Represent LERMS Crime Codes  
 Points may indicate multiple events  
 Note: Veh Prowl is only Larceny displayed

For Additional Information on  
 Incidents pertaining to an  
 Area, Trend, or Pattern  
 Contact Information Analysis

0 0.2 0.4 0.8 Miles



**THIS IS NOT A LEGAL DOCUMENT:**  
 The information shown on this map is compiled  
 from various sources and is subject to constant  
 revision. Information shown on this map should  
 not be used to determine the location of facilities  
 in relationship to property lines, section lines,  
 streets, etc.

Sunday - Saturday

10/3/2021 TO 10/9/2021

NE - Neva-Wood District (P3)



<u>A/C</u>	<u>Offense Statute</u>	<u>Address</u>	<u>Reported Date</u>	<u>Dist</u>
<b><u>SPB3NL</u></b>				
C	ASSAULT 1D	0 W HOUSTON AVE	10/7/2021	P2
C	ASSAULT 2D	800 E QUEEN AVE	10/3/2021	P4
C	ASSAULT 2D	7000 N NEVADA ST	10/5/2021	P2
C	ASSAULT 2D	6700 N STANDARD ST	10/6/2021	P4
C	BURGLARY 1D FROM RESIDENCE	7000 N NEVADA ST	10/5/2021	P2
C	BURGLARY 1D GARAGE	8800 N COLTON ST	10/9/2021	P3
C	BURGLARY 2D COMMERCIAL	7900 N DIVISION ST	10/3/2021	P4
C	BURGLARY 2D COMMERCIAL	8800 N HILL N DALE ST	10/3/2021	P2
C	BURGLARY 2D GARAGE	7700 N DIVISION ST	10/8/2021	P3
C	MAIL THEFT	300 E HOFFMAN AVE	10/6/2021	P3
C	RESIDENTIAL BURGLARY	7000 N WISCOMB ST	10/5/2021	P3
C	RETAIL THEFT WITH SPECIAL CIRCUMSTANCES 2D	9600 N NEWPORT HWY	10/4/2021	P3
C	RETAIL THEFT WITH SPECIAL CIRCUMSTANCES 3D	9700 N NEWPORT HWY	10/5/2021	P3
C	ROBBERY 1D PERSON	6600 N ADDISON ST	10/3/2021	P4
C	THEFT 2D FROM BUILDING	7600 N DAKOTA ST	10/5/2021	P3
C	THEFT 2D FROM BUILDING	400 E MAGNESIUM RD	10/7/2021	P3
C	THEFT 2D FROM MOTOR VEHICLE	500 E NORTH AVE	10/4/2021	P3
C	THEFT 2D FROM MOTOR VEHICLE	5500 N DIVISION ST	10/6/2021	P3
C	THEFT 2D FROM MOTOR VEHICLE	7000 N COLTON ST	10/7/2021	P3
C	THEFT 2D FROM MOTOR VEHICLE	500 E NORTH AVE	10/4/2021	
C	THEFT 2D FROM MOTOR VEHICLE	400 E HOLLAND AVE	10/6/2021	
C	THEFT 3D ALL OTHER	6500 N PITTSBURG ST	10/6/2021	P3
C	THEFT 3D ALL OTHER	6200 N NEVADA ST	10/6/2021	P3
C	THEFT 3D ALL OTHER	600 E FRANCIS AVE	10/9/2021	P3
C	THEFT 3D ALL OTHER	200 E LACROSSE AVE	10/4/2021	
C	THEFT 3D CITY FROM MOTOR VEHICLE	6600 N ADDISON ST	10/3/2021	P4
C	THEFT 3D CITY SHOPLIFTING	5800 N DIVISION ST	10/4/2021	P4
C	THEFT 3D FROM BUILDING	9200 N NEVADA ST	10/3/2021	P3
C	THEFT 3D FROM BUILDING	9200 N COLTON ST	10/5/2021	P3
C	THEFT 3D FROM BUILDING	5800 N DIVISION ST	10/7/2021	P3
C	THEFT 3D FROM MOTOR VEHICLE	4700 N DIVISION ST	10/4/2021	P3
C	THEFT 3D SHOPLIFTING	9600 N NEWPORT HWY	10/5/2021	P3
C	THEFT 3D SHOPLIFTING	5800 N DIVISION ST	10/6/2021	P3
C	THEFT 3D SHOPLIFTING	6600 N DIVISION ST	10/5/2021	P3
C	THEFT 3D SHOPLIFTING	5800 N DIVISION ST	10/7/2021	P3
C	THEFT 3D SHOPLIFTING	4700 N DIVISION ST	10/8/2021	P3
C	THEFT 3D SHOPLIFTING	9600 N NEWPORT HWY	10/8/2021	P3
C	THEFT 3D SHOPLIFTING	6600 N DIVISION ST	10/6/2021	

For protection of victim privacy, the entire address on sexual assault crimes has been redacted.

<b>A/C</b>	<b>Offense Statute</b>	<b>Address</b>	<b>Reported Date</b>	<b>Dist</b>
C	THEFT 3D SHOPLIFTING	6600 N DIVISION ST	10/6/2021	
C	THEFT 3D SHOPLIFTING	6600 N DIVISION ST	10/6/2021	
C	THEFT 3D SHOPLIFTING	9600 N NEWPORT HWY	10/6/2021	
C	THEFT 3D VEHICLE PARTS AND ACCESSORIES	1200 E WESTVIEW CT	10/8/2021	P3
C	THEFT 3D VEHICLE PARTS AND ACCESSORIES	7800 N DIVISION ST	10/7/2021	P1
C	THEFT OF A FIREARM FROM MOTOR VEHICLE	7800 N DIVISION ST	10/7/2021	P3
C	THEFT OF MOTOR VEHICLE	1100 E CENTRAL AVE	10/4/2021	P4
C	THEFT OF MOTOR VEHICLE	1300 E BROAD AVE	10/4/2021	P4
C	THEFT OF MOTOR VEHICLE	7600 N DAKOTA ST	10/5/2021	P3
C	THEFT OF MOTOR VEHICLE	3100 N DIVISION ST	10/7/2021	P2
C	THEFT OF MOTOR VEHICLE	4700 N DIVISION ST	10/7/2021	P3
C	THEFT OF MOTOR VEHICLE	600 E FRANCIS AVE	10/9/2021	P3

### **SPB3WH**

C	MAIL THEFT	2000 E CENTRAL AVE	10/6/2021	P3
A	THEFT 3D FROM MOTOR VEHICLE	1700 E NEBRASKA AVE	10/6/2021	P3
C	THEFT 3D VEHICLE PARTS AND ACCESSORIES	5400 N HELENA ST	10/8/2021	P3
A	THEFT OF MOTOR VEHICLE	1700 E NEBRASKA AVE	10/6/2021	P3

POLICE SUMMARY - Ending: Saturday, October 9, 2021



## NE - Northeast District (P4)

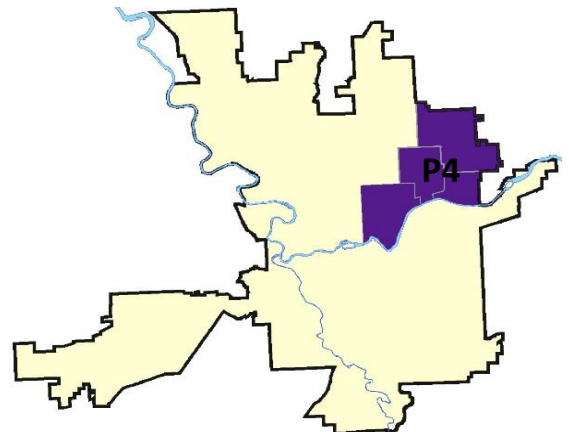
### Preliminary IBR Counts

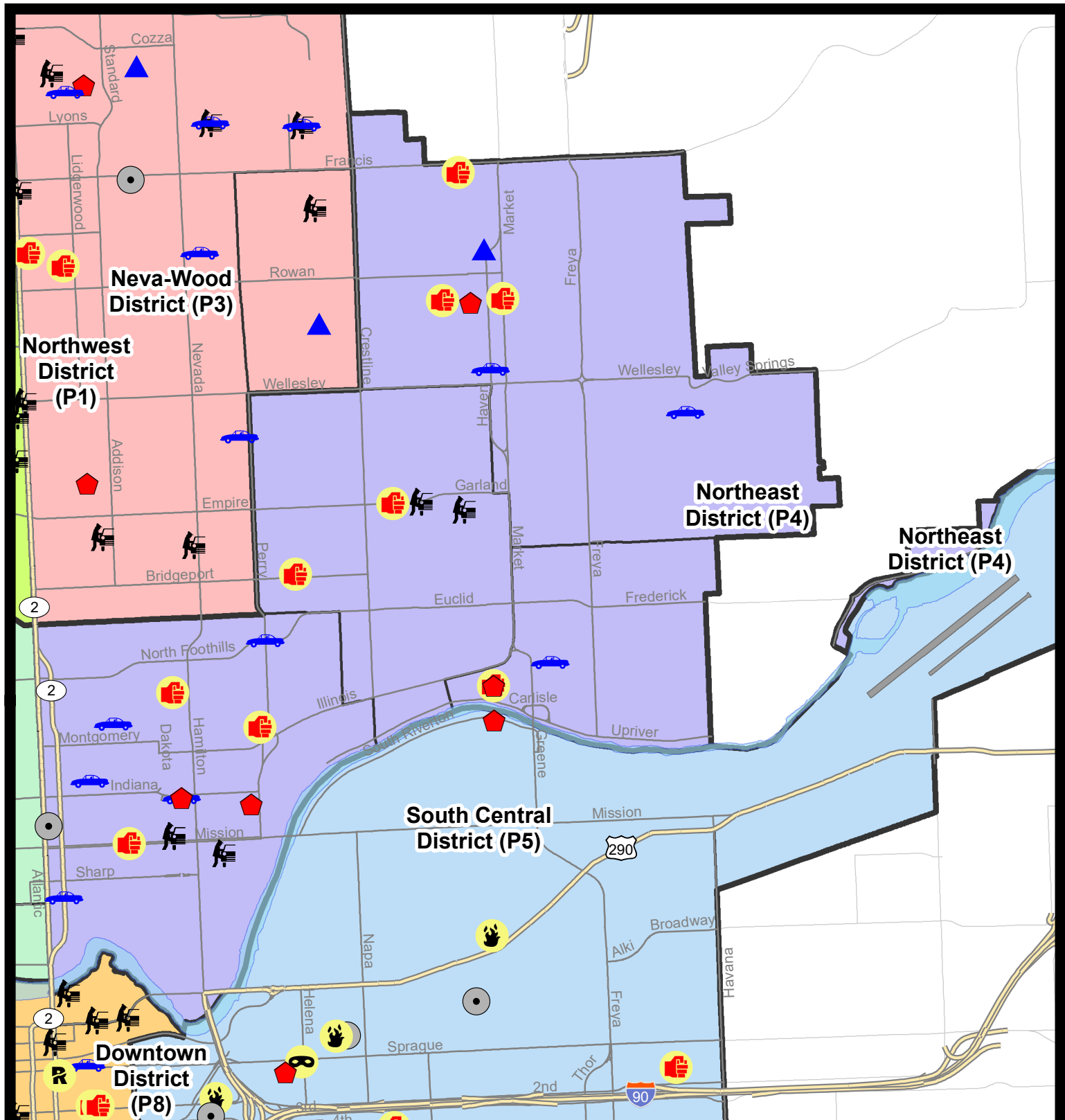
NIBRS Categories (Part 1 Selected)		7 Day Comparison			28 Day Comparison			YTD Comparison		
		Current	Prior	Percent	Current	Prior	Percent	Current	Prior	Percent
<b>Violent</b>	Criminal Homicide	0	0		0	0		1	4	-75.00%
	Rape	1	0		1	4	-75.00%	28	25	12.00%
	Robbery - Commercial	0	0		1	0		6	4	50.00%
	Robbery - Person	0	0		1	3	-66.67%	27	23	17.39%
	Aggravated Assault - Non DV	1	7	-85.71%	9	9	0.00%	63	63	0.00%
	Aggravated Assault - DV	1	2	-50.00%	10	5	100.00%	47	34	38.24%
<b>Violent Total:</b>		3	9	-66.67%	22	21	4.76%	172	153	12.42%
<b>Property</b>	Burglary - Residential	3	4	-25.00%	9	12	-25.00%	102	100	2.00%
	Burglary Garage	2	1	100.00%	4	3	33.33%	44	62	-29.03%
	Burglary Commercial	2	1	100.00%	7	4	75.00%	50	48	4.17%
	Larceny	18	24	-25.00%	83	74	12.16%	839	995	-15.68%
	Vehicle Theft	10	8	25.00%	28	23	21.74%	166	158	5.06%
	Arson	0	0		1	3	-66.67%	16	15	6.67%
<b>Property Total:</b>		35	38	-7.89%	132	119	10.92%	1217	1378	-11.68%
<b>Preliminary Part 1 Crime Totals:</b>		38	47	-19.15%	154	140	10.00%	1389	1531	-9.27%
<b>Current 7 Day Period:</b>		10/3/2021 - 10/9/2021			<b>Prior 7 Day Period:</b>		9/26/2021 - 10/2/2021			
<b>Current 28 Day Period:</b>		9/12/2021 - 10/9/2021			<b>Prior 28 Day Period:</b>		8/15/2021 - 9/11/2021			
<b>Current YTD Day Period:</b>		1/1/2021 - 10/9/2021			<b>Prior YTD Period:</b>		1/1/2020 - 10/9/2020			

Prepared by SPD Crime Analysis Office - Monday, October 11, 2021

**NOTE:** SPD moved from UCR to the NIBRS reporting standard on 10/4/16 following the transition to a new RMS System. [Numbers on CompStat reports prior to this date should not be used as a comparison to those on this report.](#) Additional info on these reporting standards can be found on the FBI website: <https://ucr.fbi.gov/nibrs-overview>

This chart represents Preliminary counts of selected crime categories from Police Case Reports. Full statistical analysis to determine the confidence level of this data has not been performed. The % change columns on the preliminary counts differ from the percentage change on the NIBRS crime report, sometimes significantly. The CompStat report is designed for operational use and includes only selected NIBRS categories and coding less complex than full NIBRS rules. Official statistics for these and other NIBRS categories can be found on WASPC & FBI websites once available.





## City of Spokane

Northeast District (P4)

### Selected Crime Codes

2021-09-26 to 2021-10-02

Prepared By:  
Crime Analysis Unit  
Spokane Police Department

#### Legend

##### NIBRS Events



Criminal Homicide



Rape



Robbery Commercial



Robbery Person



Aggravated Assault



Burglary Residential



Burglary Garage



Burglary Commercial



Vehicle Prowling



Vehicle Theft



Arson



Cases Represent LERMS Crime Codes  
Points may indicate multiple events  
Note: Veh Prowl is only Larceny displayed

For Additional Information on  
Incidents pertaining to an  
Area, Trend, or Pattern  
Contact Information Analysis

0 0.2 0.4 0.8 Miles



THIS IS NOT A LEGAL DOCUMENT.  
The information shown on this map is compiled  
from various sources and is subject to constant  
revision. Information shown on this map should  
not be used to determine the location of facilities  
in relationship to property lines, section lines,  
streets, etc.



Sunday - Saturday

NE - Northeast District (P4)

10/3/2021 TO 10/9/2021



<u>A/C</u>	<u>Offense Statute</u>	<u>Address</u>	<u>Reported Date</u>	<u>Dist</u>
<b><u>SPB4BE</u></b>				
C	ASSAULT 2D	4100 N REGAL ST	10/6/2021	P4
C	BURGLARY 2D COMMERCIAL	4100 N REGAL ST	10/5/2021	P4
C	THEFT 3D VEHICLE PARTS AND ACCESSORIES	2700 N MARKET ST	10/6/2021	P4
C	THEFT 3D VEHICLE PARTS AND ACCESSORIES	3900 N MARKET ST	10/9/2021	P4
C	THEFT OF MOTOR VEHICLE	E PROVIDENCE AVE / N CRESTLINE ST	10/7/2021	P4
C	THEFT OF MOTOR VEHICLE	1600 E ROCKWELL AVE	10/9/2021	P4
<b><u>SPB4HI</u></b>				
C	BURGLARY 2D GARAGE	2900 E WABASH AVE	10/5/2021	P4
C	RAPE 2D		10/4/2021	P4
C	RESIDENTIAL BURGLARY	6200 N LACEY ST	10/4/2021	P4
C	THEFT 2D FROM MOTOR VEHICLE	2900 E SANSON AVE	10/4/2021	P4
C	THEFT 3D CITY FROM BUILDING	2500 E SANSON AVE	10/9/2021	P4
C	THEFT 3D VEHICLE PARTS AND ACCESSORIES	4700 N NELSON ST	10/9/2021	P4
C	THEFT OF MOTOR VEHICLE	5200 N REGAL ST	10/3/2021	P4
C	THEFT OF MOTOR VEHICLE	2900 E OLYMPIC AVE	10/8/2021	P4
<b><u>SPB4LO</u></b>				
C	ASSAULT 1D	1500 E ILLINOIS AVE	10/3/2021	P1
C	BURGLARY 2D COMMERCIAL	700 N DIVISION ST	10/5/2021	P2
C	BURGLARY 2D GARAGE	500 E BOONE AVE	10/4/2021	P4
C	IBR Purposes Only - All Other Larceny	1500 E ILLINOIS AVE	10/6/2021	P1
C	RESIDENTIAL BURGLARY	1900 N ADDISON ST	10/5/2021	P2
C	RESIDENTIAL BURGLARY	300 E BALDWIN AVE	10/7/2021	P3
C	THEFT 1D FROM MOTOR VEHICLE	1200 N SUPERIOR ST	10/7/2021	P4
C	THEFT 2D ALL OTHER	700 E ERMINA AVE	10/5/2021	
C	THEFT 2D FROM BUILDING	1700 N DAKOTA ST	10/8/2021	P3
C	THEFT 2D FROM MOTOR VEHICLE	E BOONE AVE / N HAMILTON ST	10/9/2021	P4
C	THEFT 2D VEHICLE PARTS AND ACCESSORIES	N MORTON ST / E INDIANA AVE	10/4/2021	
C	THEFT 2D VEHICLE PARTS AND ACCESSORIES	900 E TRENT AVE	10/7/2021	
C	THEFT 3D ALL OTHER	1500 E ILLINOIS AVE	10/4/2021	P4
C	THEFT 3D FROM MOTOR VEHICLE	800 E BALDWIN AVE	10/6/2021	P4
C	THEFT 3D FROM MOTOR VEHICLE	1000 E SINTO AVE	10/6/2021	P4
C	THEFT 3D FROM MOTOR VEHICLE	200 E ERMINA AVE	10/3/2021	
C	THEFT 3D VEHICLE PARTS AND ACCESSORIES	800 E AUGUSTA AVE	10/8/2021	
C	THEFT OF MOTOR VEHICLE	300 E ERMINA AVE	10/3/2021	P4
A	THEFT OF MOTOR VEHICLE	500 E FAIRVIEW AVE	10/4/2021	P4
C	THEFT OF MOTOR VEHICLE	500 E BOONE AVE	10/5/2021	P4
C	THEFT OF MOTOR VEHICLE	1100 E MISSION AVE	10/6/2021	P4

For protection of victim privacy, the entire address on sexual assault crimes has been redacted.

<b><u>A/C</u></b>	<b><u>Offense Statute</u></b>	<b><u>Address</u></b>	<b><u>Reported Date</u></b>	<b><u>Dist</u></b>
C	THEFT OF MOTOR VEHICLE	300 E BALDWIN AVE	10/7/2021	P3
C	THEFT OF MOTOR VEHICLE	1700 N DAKOTA ST	10/8/2021	P3
<b><u>SPB4MI</u></b>				
C	THEFT 3D VEHICLE PARTS AND ACCESSORIES	4200 E CLEVELAND AVE	10/8/2021	P4

# SPOKANE POLICE DEPARTMENT



## **SOUTH** **Police Service Area**

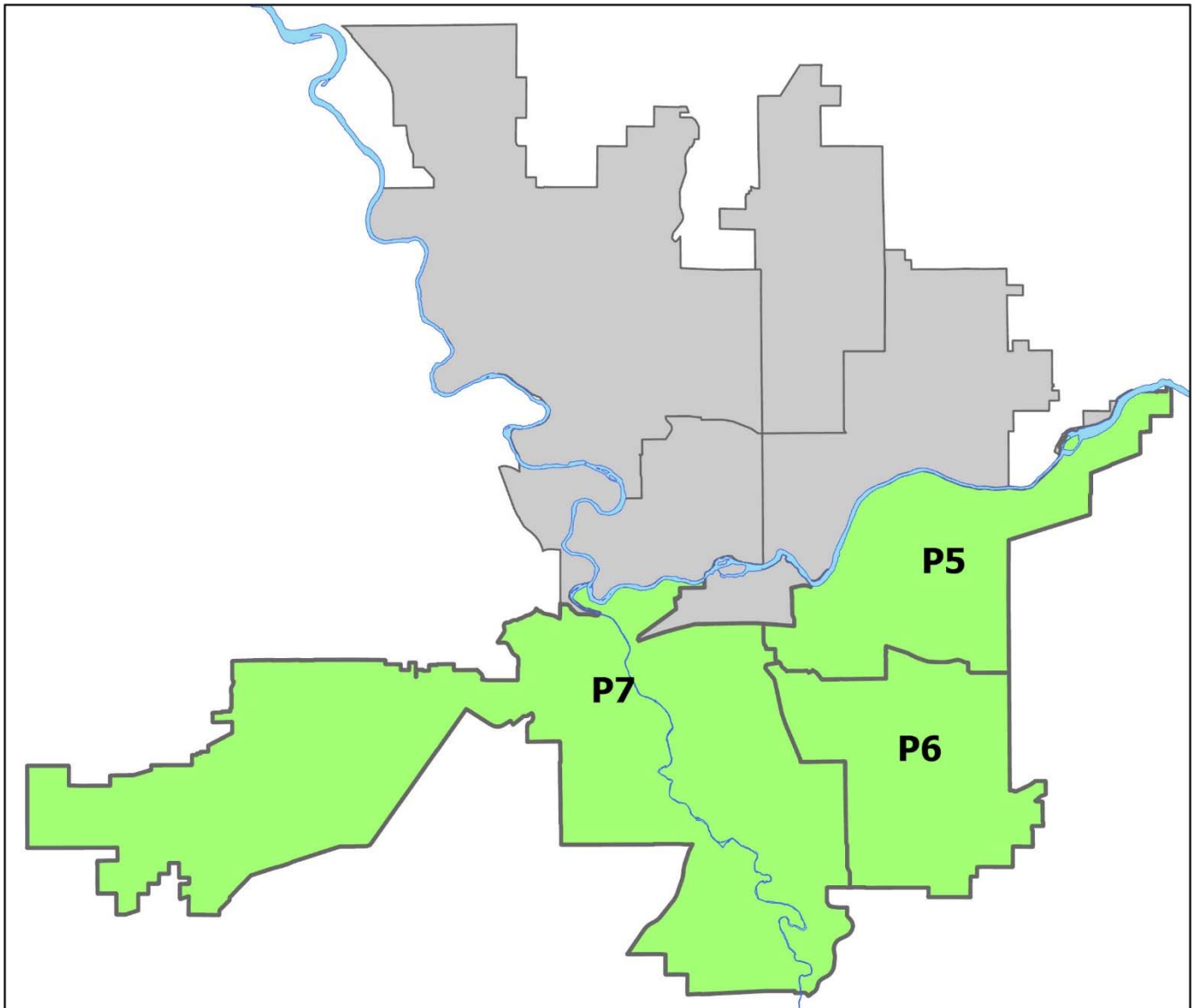
### PSA Commander

**Captain Brad Arleth**

**South Central District (P5)**

**Southeast District (P6)**

**Southwest District (P7)**



POLICE SUMMARY - Ending: Saturday, October 9, 2021

## ***SOUTH PRECINCT (P5, P6, and P7)***



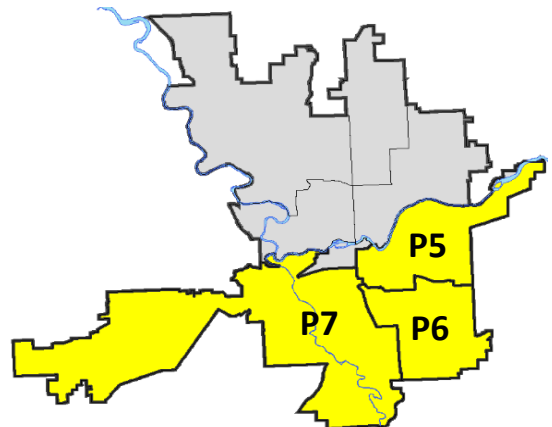
### Preliminary IBR Counts

NIBRS Categories (Part 1 Selected)		7 Day Comparison			28 Day Comparison			YTD Comparison		
		Current	Prior	Percent	Current	Prior	Percent	Current	Prior	Percent
Violent	Criminal Homicide	0	0		0	0		2	4	-50.00%
	Rape	1	2	-50.00%	6	6	0.00%	61	53	15.09%
	Robbery - Commercial	0	0		0	1	-100.00%	7	9	-22.22%
	Robbery - Person	0	1	-100.00%	3	1	200.00%	30	45	-33.33%
	Aggravated Assault - Non DV	0	1	-100.00%	7	9	-22.22%	105	96	9.38%
	Aggravated Assault - DV	4	2	100.00%	7	15	-53.33%	97	72	34.72%
Violent Total:		5	6	-16.67%	23	32	-28.13%	302	279	8.24%
Property	Burglary - Residential	3	7	-57.14%	16	16	0.00%	175	229	-23.58%
	Burglary Garage	2	2	0.00%	11	7	57.14%	107	164	-34.76%
	Burglary Commercial	1	8	-87.50%	16	14	14.29%	98	120	-18.33%
	Larceny	27	38	-28.95%	179	198	-9.60%	1768	2229	-20.68%
	Vehicle Theft	5	4	25.00%	35	30	16.67%	261	290	-10.00%
	Arson	1	3	-66.67%	6	2	200.00%	27	26	3.85%
Property Total:		39	62	-37.10%	263	267	-1.50%	2436	3058	-20.34%
Preliminary Part 1 Crime Totals:		44	68	-35.29%	286	299	-4.35%	2738	3337	-17.95%
Current 7 Day Period:		10/3/2021 - 10/9/2021			Prior 7 Day Period:		9/26/2021 - 10/2/2021			
Current 28 Day Period:		9/12/2021 - 10/9/2021			Prior 28 Day Period:		8/15/2021 - 9/11/2021			
Current YTD Day Period:		1/1/2021 - 10/9/2021			Prior YTD Period:		1/1/2020 - 10/9/2020			

Prepared by SPD Crime Analysis Office - Monday, October 11, 2021

**NOTE:** SPD moved from UCR to the NIBRS reporting standard on 10/4/16 following the transition to a new RMS System. [Numbers on CompStat reports prior to this date should not be used as a comparison to those on this report.](#) Additional info on these reporting standards can be found on the FBI website: <https://ucr.fbi.gov/nibrs-overview>

This chart represents Preliminary counts of selected crime categories from Police Case Reports. Full statistical analysis to determine the confidence level of this data has not been performed. The % change columns on the preliminary counts differ from the percentage change on the NIBRS crime report, sometimes significantly. The CompStat report is designed for operational use and includes only selected NIBRS categories and coding less complex than full NIBRS rules. Official statistics for these and other NIBRS categories can be found on WASPC & FBI websites once available.



POLICE SUMMARY - Ending: Saturday, October 9, 2021



## SE - South Central District (P5)

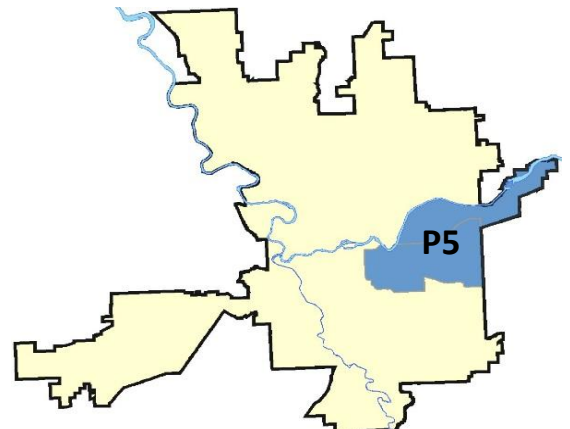
### Preliminary IBR Counts

NIBRS Categories (Part 1 Selected)		7 Day Comparison			28 Day Comparison			YTD Comparison		
		Current	Prior	Percent	Current	Prior	Percent	Current	Prior	Percent
<b>Violent</b>	Criminal Homicide	0	0		0	0		0	2	-100.00%
	Rape	0	0		0	2	-100.00%	26	19	36.84%
	Robbery - Commercial	0	0		0	0		3	2	50.00%
	Robbery - Person	0	1	-100.00%	3	1	200.00%	17	17	0.00%
	Aggravated Assault - Non DV	0	0		2	5	-60.00%	53	45	17.78%
	Aggravated Assault - DV	3	2	50.00%	6	5	20.00%	46	34	35.29%
<b>Violent Total:</b>		3	3	0.00%	11	13	-15.38%	145	119	21.85%
<b>Property</b>	Burglary - Residential	1	3	-66.67%	6	4	50.00%	53	75	-29.33%
	Burglary Garage	1	0		3	4	-25.00%	25	26	-3.85%
	Burglary Commercial	1	7	-85.71%	11	3	266.67%	48	59	-18.64%
	Larceny	12	9	33.33%	55	72	-23.61%	611	689	-11.32%
	Vehicle Theft	3	0		13	12	8.33%	104	115	-9.57%
	Arson	1	3	-66.67%	6	1	500.00%	17	10	70.00%
<b>Property Total:</b>		19	22	-13.64%	94	96	-2.08%	858	974	-11.91%
<b>Preliminary Part 1 Crime Totals:</b>		22	25	-12.00%	105	109	-3.67%	1003	1093	-8.23%
<b>Current 7 Day Period:</b>		10/3/2021 - 10/9/2021			<b>Prior 7 Day Period:</b>		9/26/2021 - 10/2/2021			
<b>Current 28 Day Period:</b>		9/12/2021 - 10/9/2021			<b>Prior 28 Day Period:</b>		8/15/2021 - 9/11/2021			
<b>Current YTD Day Period:</b>		1/1/2021 - 10/9/2021			<b>Prior YTD Period:</b>		1/1/2020 - 10/9/2020			


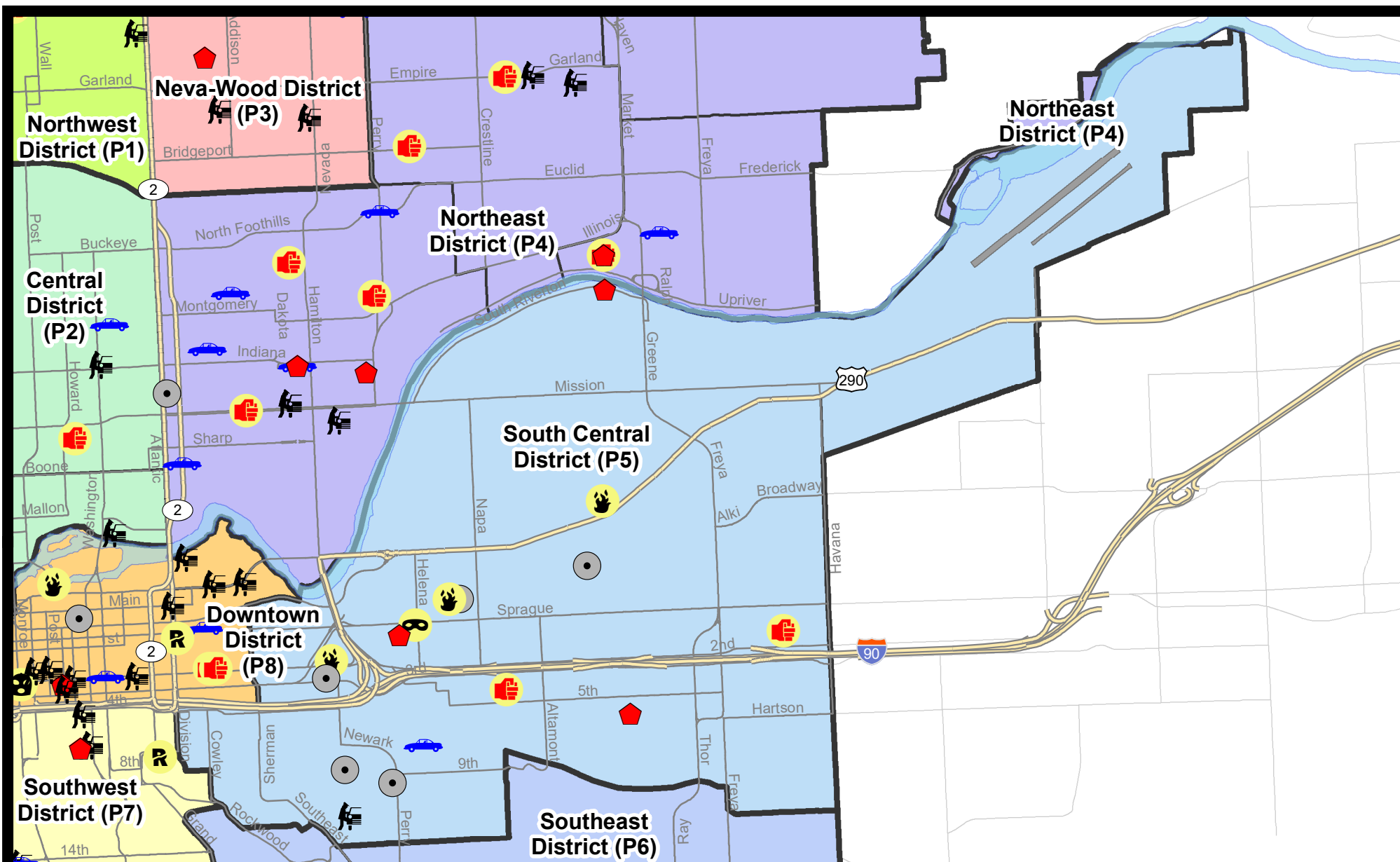
Prepared by SPD Crime Analysis Office - Monday, October 11, 2021

**NOTE:** SPD moved from UCR to the NIBRS reporting standard on 10/4/16 following the transition to a new RMS System. [Numbers on CompStat reports prior to this date should not be used as a comparison to those on this report.](#) Additional info on these reporting standards can be found on the FBI website: <https://ucr.fbi.gov/nibrs-overview>

This chart represents Preliminary counts of selected crime categories from Police Case Reports. Full statistical analysis to determine the confidence level of this data has not been performed. The % change columns on the preliminary counts differ from the percentage change on the NIBRS crime report, sometimes significantly. The CompStat report is designed for operational use and includes only selected NIBRS categories and coding less complex than full NIBRS rules. Official statistics for these and other NIBRS categories can be found on WASPC & FBI websites once available.



**Note:** On 2/10/21 a portion of the Police Block SPC5EC became part of the Downtown Precinct (SPD8EC); Consequently activity in P5 will appear lower if compared to printed CompStat reports prior to 2/10/21

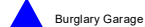
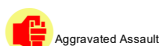
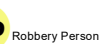


**City of Spokane**  
**South Central District (P5)**  
**Selected**  
**Crime Types**  
**2021-09-26 to 2021-10-02**

Prepared By:  
**Crime Analysis Unit**  
**Spokane Police Department**

**Legend**

**NIBRS Events**



Cases Represent LERMS Crime Codes  
 Points may indicate multiple events  
 Note: Veh Prowl is only Larceny category displayed



For Additional Information on Incidents  
 pertaining to an Area, Trend, or Pattern  
 Contact Information Analysis

0 0.2 0.4 0.6 0.8 1 Miles



**THIS IS NOT A LEGAL DOCUMENT:**  
 The information shown on this map is compiled  
 from various sources and is subject to constant  
 revision. Information shown on this map should  
 not be used to determine the location of facilities  
 in relationship to property lines, section lines,  
 streets, etc.



Sunday - Saturday

10/3/2021 TO 10/9/2021

SE - South Central District (P5)



<b><u>A/C</u></b>	<b><u>Offense Statute</u></b>	<b><u>Address</u></b>	<b><u>Reported Date</u></b>	<b><u>Dist</u></b>
<b><u>SPC5EC</u></b>				
A	ARSON 2D	900 E 3RD AVE	10/6/2021	P5
C	ASSAULT 2D	300 E 9TH AVE	10/5/2021	P6
C	ASSAULT 2D	600 S DENVER ST	10/6/2021	P6
C	BURGLARY 2D COMMERCIAL	4100 E MAIN AVE	10/4/2021	P6
C	BURGLARY 2D GARAGE	500 S RAY ST	10/5/2021	P6
C	THEFT 2D ALL OTHER	0 S LACEY ST	10/7/2021	
C	THEFT 2D FROM BUILDING	2300 E 1ST AVE	10/6/2021	P5
C	THEFT 2D FROM BUILDING	400 S THOR ST	10/7/2021	P5
C	THEFT 2D FROM BUILDING	3900 E 11TH AVE	10/8/2021	P5
C	THEFT 3D ALL OTHER	200 N MAGNOLIA ST	10/7/2021	P5
C	THEFT 3D ALL OTHER	200 S THOR ST	10/8/2021	P5
C	THEFT 3D CITY ALL OTHER	4100 E SPRAGUE AVE	10/4/2021	P6
C	THEFT 3D CITY SHOPLIFTING	400 S THOR ST	10/9/2021	P6
A	THEFT 3D FROM MOTOR VEHICLE	2300 E 4TH AVE	10/3/2021	P5
C	THEFT 3D FROM MOTOR VEHICLE	3300 E TRENT AVE	10/6/2021	P5
C	THEFT OF MOTOR VEHICLE	300 E 5TH AVE	10/4/2021	P6
A	THEFT OF MOTOR VEHICLE	2300 E 4TH AVE	10/3/2021	P5
C	THEFT OF MOTOR VEHICLE	3200 E 5TH AVE	10/7/2021	P6
<b><u>SPC5GP</u></b>				
C	HARASSMENT FELONY WEAPON INVOLVED	1900 E BROADWAY AVE	10/9/2021	P6
C	RESIDENTIAL BURGLARY	1500 E SHARP AVE	10/6/2021	P6
C	THEFT 1D FROM MOTOR VEHICLE	1800 N GREENE ST	10/7/2021	P5
C	THEFT 3D CITY ALL OTHER	1900 E SOUTH RIVERTON AVE	10/5/2021	P6

POLICE SUMMARY - Ending: Saturday, October 9, 2021



## SE - Southeast District (P6)

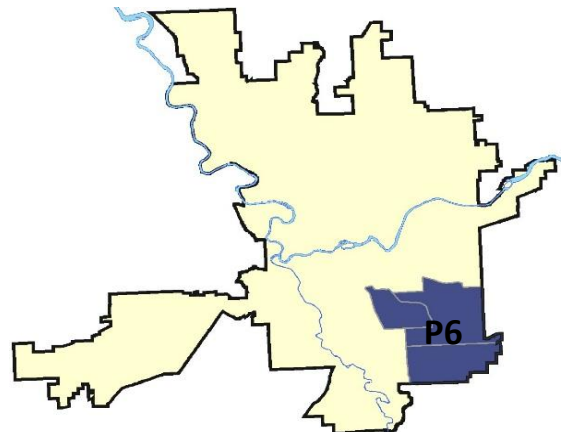
### Preliminary IBR Counts

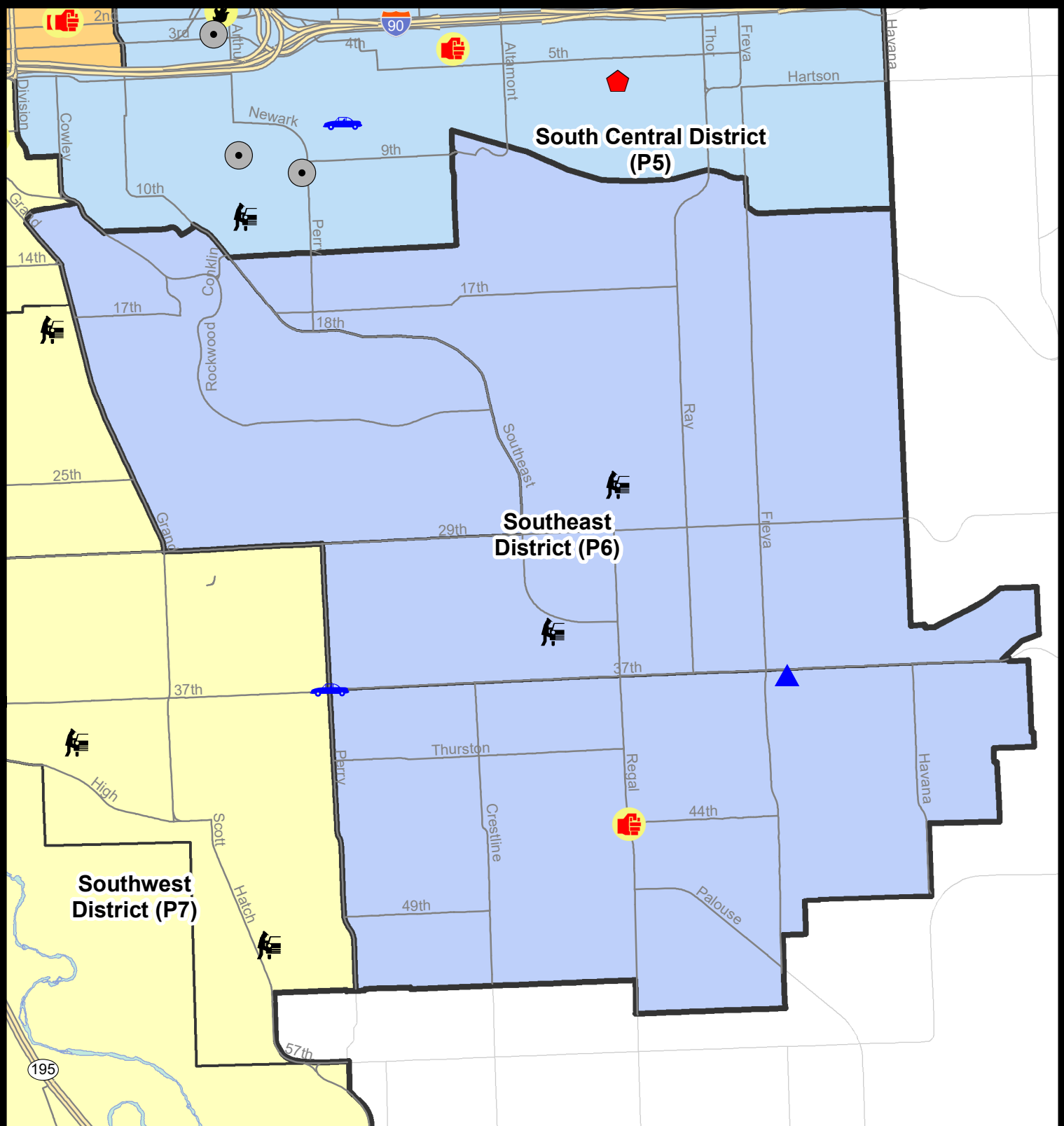
NIBRS Categories (Part 1 Selected)		7 Day Comparison			28 Day Comparison			YTD Comparison		
		Current	Prior	Percent	Current	Prior	Percent	Current	Prior	Percent
<b>Violent</b>	Criminal Homicide	0	0		0	0		0	1	-100.00%
	Rape	1	0		1	1	0.00%	7	10	-30.00%
	Robbery - Commercial	0	0		0	0		1	5	-80.00%
	Robbery - Person	0	0		0	0		3	6	-50.00%
	Aggravated Assault - Non DV	0	1	-100.00%	1	2	-50.00%	13	10	30.00%
	Aggravated Assault - DV	0	0		0	2	-100.00%	14	14	0.00%
<b>Violent Total:</b>		1	1	0.00%	2	5	-60.00%	38	46	-17.39%
<b>Property</b>	Burglary - Residential	1	0		3	2	50.00%	45	53	-15.09%
	Burglary Garage	1	1	0.00%	3	2	50.00%	33	74	-55.41%
	Burglary Commercial	0	0		0	5	-100.00%	12	18	-33.33%
	Larceny	4	7	-42.86%	32	48	-33.33%	379	489	-22.49%
	Vehicle Theft	0	1	-100.00%	4	10	-60.00%	47	52	-9.62%
	Arson	0	0		0	0		4	5	-20.00%
<b>Property Total:</b>		6	9	-33.33%	42	67	-37.31%	520	691	-24.75%
<b>Preliminary Part 1 Crime Totals:</b>		7	10	-30.00%	44	72	-38.89%	558	737	-24.29%
<b>Current 7 Day Period:</b>		10/3/2021 - 10/9/2021			<b>Prior 7 Day Period:</b>		9/26/2021 - 10/2/2021			
<b>Current 28 Day Period:</b>		9/12/2021 - 10/9/2021			<b>Prior 28 Day Period:</b>		8/15/2021 - 9/11/2021			
<b>Current YTD Day Period:</b>		1/1/2021 - 10/9/2021			<b>Prior YTD Period:</b>		1/1/2020 - 10/9/2020			

Prepared by SPD Crime Analysis Office - Monday, October 11, 2021

**NOTE:** SPD moved from UCR to the NIBRS reporting standard on 10/4/16 following the transition to a new RMS System. [Numbers on CompStat reports prior to this date should not be used as a comparison to those on this report.](#) Additional info on these reporting standards can be found on the FBI website: <https://ucr.fbi.gov/nibrs-overview>

This chart represents Preliminary counts of selected crime categories from Police Case Reports. Full statistical analysis to determine the confidence level of this data has not been performed. The % change columns on the preliminary counts differ from the percentage change on the NIBRS crime report, sometimes significantly. The CompStat report is designed for operational use and includes only selected NIBRS categories and coding less complex than full NIBRS rules. Official statistics for these and other NIBRS categories can be found on WASPC & FBI websites once available.





**City of Spokane**  
**Southeast District (P6)**  
**Selected Crime Codes**  
**2021-09-26 to 2021-10-02**  
 Prepared By:  
 Crime Analysis Unit  
 Spokane Police Department

**Legend**

**NIBRS Events**

Criminal Homicide	Robbery Person	Burglary Commercial
Rape	Aggravated Assault	Vehicle Prowling
Robbery Commercial	Burglary Residential	Vehicle Theft
	Burglary Garage	Arson

*For Additional Information on Incidents pertaining to an Area, Trend, or Pattern Contact Information Analysis*

*Cases Represent LERMS Crime Codes  
 Points may indicate multiple events  
 Note: Veh Prowl is only Larceny displayed*

0 0.15 0.3 0.6 Miles

**THIS IS NOT A LEGAL DOCUMENT:**  
 The information shown on this map is compiled from various sources and is subject to constant revision. Information shown on this map should not be used to determine the location of facilities in relationship to property lines, section lines, streets, etc.

Sunday - Saturday

SE - Southeast District (P6)

10/3/2021 TO 10/9/2021



<u>A/C</u>	<u>Offense Statute</u>	<u>Address</u>	<u>Reported Date</u>	<u>Dist</u>
<b><u>SPC6LH</u></b>				
C	BURGLARY 2D GARAGE	1400 E 16TH AVE	10/5/2021	
C	RAPE OF A CHILD 1D		10/4/2021	P6
C	RESIDENTIAL BURGLARY	1500 E 37TH AVE	10/6/2021	P6
C	THEFT 2D FROM MOTOR VEHICLE	2800 S RAY ST	10/5/2021	P6
C	THEFT 3D FROM BUILDING	1600 E 30TH AVE	10/4/2021	P6
C	THEFT 3D FROM MOTOR VEHICLE	2100 E ALTAMONT PL	10/6/2021	P6
C	THEFT OF A FIREARM FROM MOTOR VEHICLE	2600 E 33RD AVE	10/3/2021	P6

POLICE SUMMARY - Ending: Saturday, October 9, 2021



## SW - Southwest District (P7)

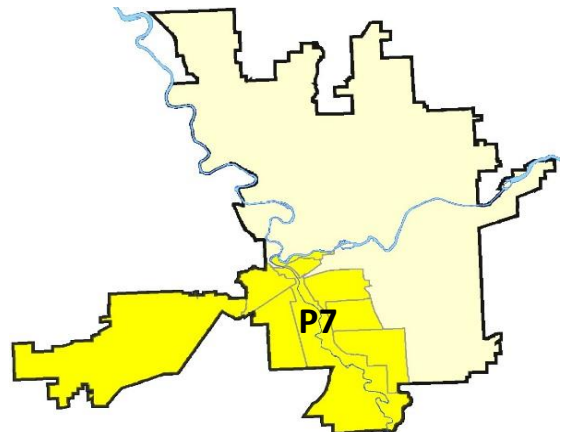
### Preliminary IBR Counts

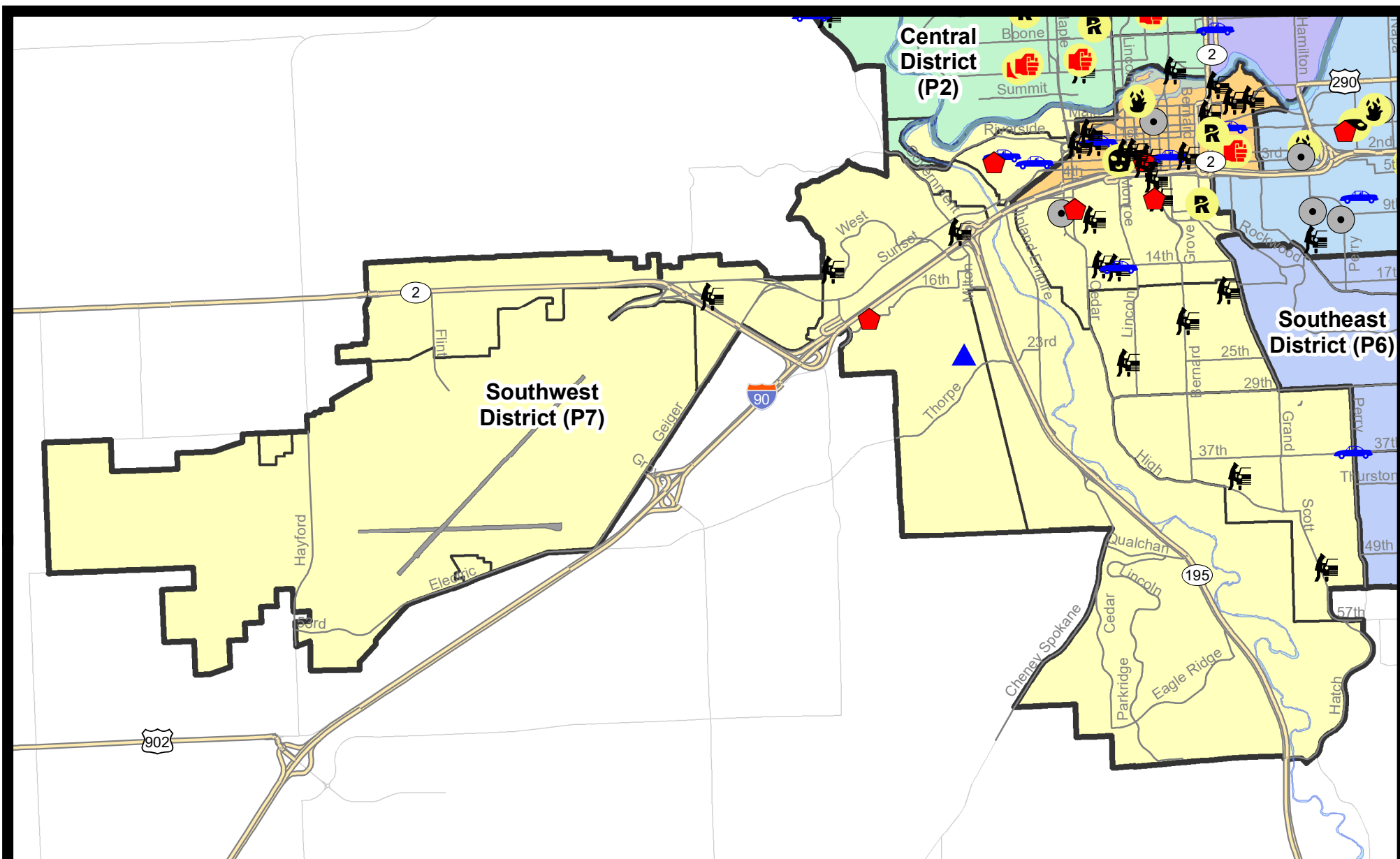
NIBRS Categories (Part 1 Selected)		7 Day Comparison			28 Day Comparison			YTD Comparison		
		Current	Prior	Percent	Current	Prior	Percent	Current	Prior	Percent
<b>Violent</b>	Criminal Homicide	0	0		0	0		2	1	100.00%
	Rape	0	2	-100.00%	5	3	66.67%	28	24	16.67%
	Robbery - Commercial	0	0		0	1	-100.00%	3	2	50.00%
	Robbery - Person	0	0		0	0		10	22	-54.55%
	Aggravated Assault - Non DV	0	0		4	2	100.00%	39	41	-4.88%
	Aggravated Assault - DV	1	0		1	8	-87.50%	37	24	54.17%
<b>Violent Total:</b>		1	2	-50.00%	10	14	-28.57%	119	114	4.39%
<b>Property</b>	Burglary - Residential	1	4	-75.00%	7	10	-30.00%	77	101	-23.76%
	Burglary Garage	0	1	-100.00%	5	1	400.00%	49	64	-23.44%
	Burglary Commercial	0	1	-100.00%	5	6	-16.67%	38	43	-11.63%
	Larceny	11	22	-50.00%	92	78	17.95%	778	1051	-25.98%
	Vehicle Theft	2	3	-33.33%	18	8	125.00%	110	123	-10.57%
	Arson	0	0		0	1	-100.00%	6	11	-45.45%
<b>Property Total:</b>		14	31	-54.84%	127	104	22.12%	1058	1393	-24.05%
<b>Preliminary Part 1 Crime Totals:</b>		15	33	-54.55%	137	118	16.10%	1177	1507	-21.90%
<b>Current 7 Day Period:</b>		10/3/2021 - 10/9/2021			<b>Prior 7 Day Period:</b>		9/26/2021 - 10/2/2021			
<b>Current 28 Day Period:</b>		9/12/2021 - 10/9/2021			<b>Prior 28 Day Period:</b>		8/15/2021 - 9/11/2021			
<b>Current YTD Day Period:</b>		1/1/2021 - 10/9/2021			<b>Prior YTD Period:</b>		1/1/2020 - 10/9/2020			

Prepared by SPD Crime Analysis Office - Monday, October 11, 2021

**NOTE:** SPD moved from UCR to the NIBRS reporting standard on 10/4/16 following the transition to a new RMS System. [Numbers on CompStat reports prior to this date should not be used as a comparison to those on this report.](#) Additional info on these reporting standards can be found on the FBI website: <https://ucr.fbi.gov/nibrs-overview>

This chart represents Preliminary counts of selected crime categories from Police Case Reports. Full statistical analysis to determine the confidence level of this data has not been performed. The % change columns on the preliminary counts differ from the percentage change on the NIBRS crime report, sometimes significantly. The CompStat report is designed for operational use and includes only selected NIBRS categories and coding less complex than full NIBRS rules. Official statistics for these and other NIBRS categories can be found on WASPC & FBI websites once available.





**City of Spokane**  
**Southwest District (P7)**  
**Selected**  
**Crime Types**  
**2021-09-26 to 2021-10-02**

Prepared By:  
**Crime Analysis Unit**  
**Spokane Police Department**

**Legend**

**NIBRS Events**



Robbery Commercial

Robbery Person

Aggravated Assault

Burglary Residential

Burglary Garage

Burglary Commercial

Vehicle Prowling

Vehicle Theft

Arson

Cases Represent LERMS Crime Codes  
 Points may indicate multiple events  
 Note: Veh Prowl is only Larceny category displayed



For Additional Information on Incidents  
 pertaining to an Area, Trend, or Pattern  
 Contact Information Analysis

0 0.2 0.4 0.6 0.8 1 1.2 1.4 1.6 Miles



**THIS IS NOT A LEGAL DOCUMENT:**  
 The information shown on this map is compiled  
 from various sources and is subject to constant  
 revision. Information shown on this map should  
 not be used to determine the location of facilities  
 in relationship to property lines, section lines,  
 streets, etc.





Sunday - Saturday

SE - Southwest District (P7)

10/3/2021 TO 10/9/2021



<b><u>A/C</u></b>	<b><u>Offense Statute</u></b>	<b><u>Address</u></b>	<b><u>Reported Date</u></b>	<b><u>Dist</u></b>
<b><u>SPD7BA</u></b>				
C	THEFT 3D FROM MOTOR VEHICLE	2100 W RIVERSIDE AVE	10/8/2021	P7
C	THEFT 3D VEHICLE PARTS AND ACCESSORIES	1700 W 1ST AVE	10/5/2021	
<b><u>SPD7CH</u></b>				
C	RESIDENTIAL BURGLARY	1100 W 11TH AVE	10/6/2021	P7
C	THEFT 2D FROM MOTOR VEHICLE	1200 W 5TH AVE	10/4/2021	P7
C	THEFT 3D FROM MOTOR VEHICLE	W 9TH AVE / W ROCKWOOD BLVD	10/7/2021	P7
C	THEFT 3D FROM MOTOR VEHICLE	200 W 9TH AVE	10/7/2021	P7
C	THEFT 3D FROM MOTOR VEHICLE	0 W ROCKWOOD BLVD	10/8/2021	P7
A	THEFT 3D FROM MOTOR VEHICLE	500 W 6TH AVE	10/8/2021	P7
C	THEFT OF MOTOR VEHICLE	1200 W 5TH AVE	10/4/2021	P7
C	THEFT OF MOTOR VEHICLE	600 S ADAMS ST	10/5/2021	P7
<b><u>SPD7CS</u></b>				
C	THEFT 2D FROM MOTOR VEHICLE	200 W 30TH AVE	10/7/2021	P7
<b><u>SPD7GT</u></b>				
C	THEFT 3D VEHICLE PARTS AND ACCESSORIES	2400 S CANYON WOODS LN	10/5/2021	P7
<b><u>SPD7PV</u></b>				
C	THEFT 2D FROM MOTOR VEHICLE	200 N CEDAR ST	10/6/2021	P7
<b><u>SPD7WH</u></b>				
C	THEFT 2D FROM MOTOR VEHICLE	3100 W 4TH AVE	10/5/2021	P7
<b><u>SPD7WP</u></b>				
C	ASSAULT 2D	1100 S RUSSELL RD	10/4/2021	P7

# SPOKANE POLICE DEPARTMENT

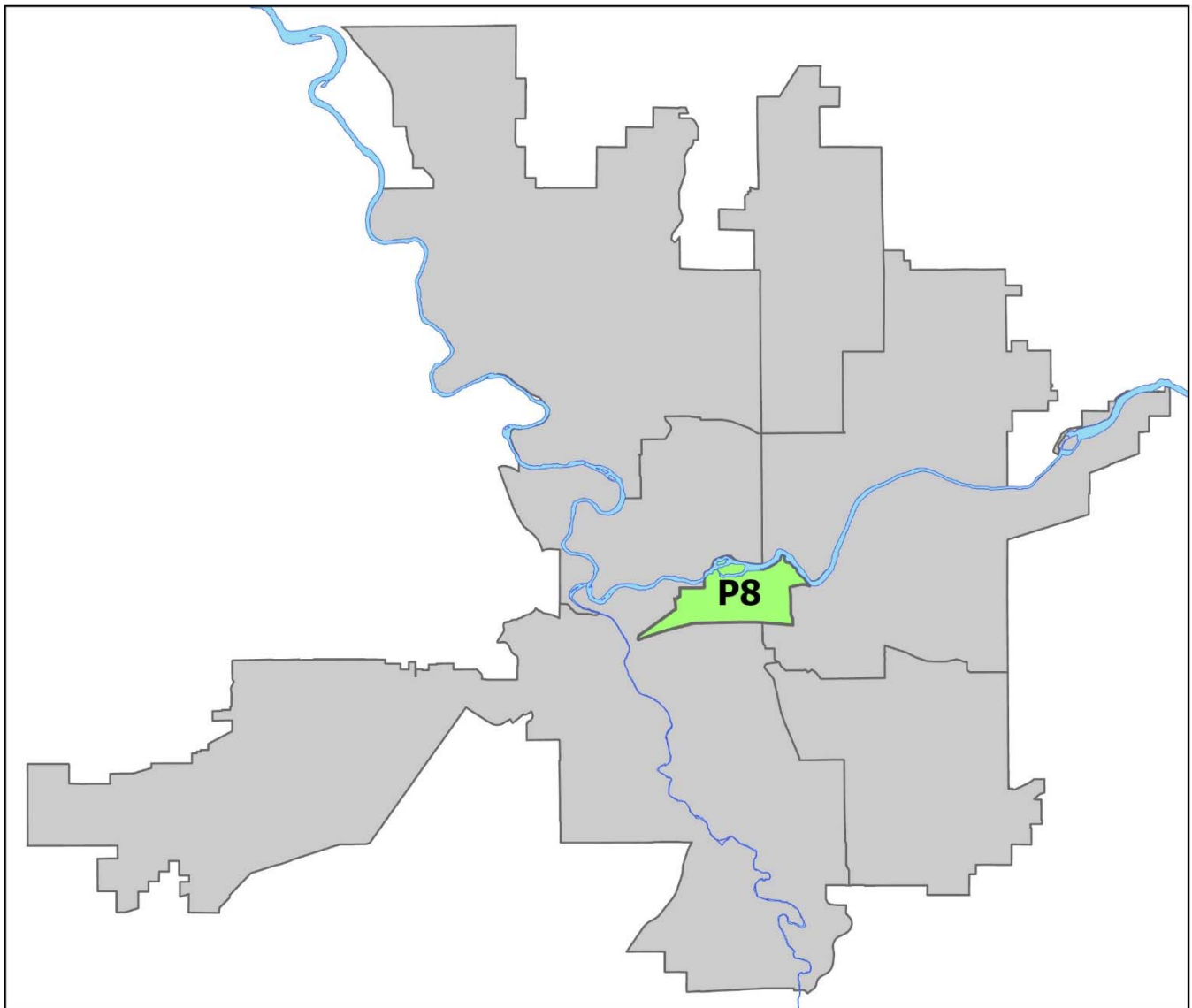
## DOWNTOWN

## Police Service Area



PSA Commander

**Captain David Singley**



POLICE SUMMARY - Ending: Saturday, October 9, 2021

## DOWNTOWN PRECINCT (P8)



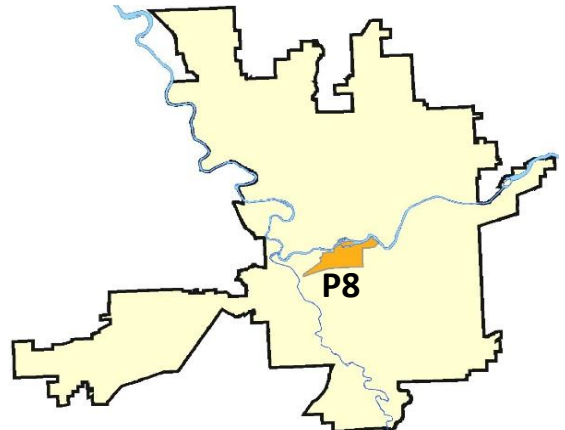
### Preliminary IBR Counts

NIBRS Categories (Part 1 Selected)		7 Day Comparison			28 Day Comparison			YTD Comparison		
		Current	Prior	Percent	Current	Prior	Percent	Current	Prior	Percent
<b>Violent</b>	Criminal Homicide	0	0		0	0		2	3	-33.33%
	Rape	0	1	-100.00%	2	3	-33.33%	21	15	40.00%
	Robbery - Commercial	0	1	-100.00%	2	0		10	7	42.86%
	Robbery - Person	0	0		0	7	-100.00%	35	48	-27.08%
	Aggravated Assault - Non DV	2	2	0.00%	9	9	0.00%	94	87	8.05%
	Aggravated Assault - DV	0	0		0	2	-100.00%	15	16	-6.25%
<b>Violent Total:</b>		2	4	-50.00%	13	21	-38.10%	177	176	0.57%
<b>Property</b>	Burglary - Residential	0	1	-100.00%	3	11	-72.73%	30	18	66.67%
	Burglary Garage	0	0		0	2	-100.00%	6	4	50.00%
	Burglary Commercial	1	1	0.00%	11	8	37.50%	87	93	-6.45%
	Larceny	18	19	-5.26%	79	116	-31.90%	704	696	1.15%
	Vehicle Theft	2	3	-33.33%	9	6	50.00%	58	55	5.45%
	Arson	2	1	100.00%	5	1	400.00%	14	11	27.27%
<b>Property Total:</b>		23	25	-8.00%	107	144	-25.69%	899	877	2.51%
<b>Preliminary Part 1 Crime Totals:</b>		25	29	-13.79%	120	165	-27.27%	1076	1053	2.18%
<b>Current 7 Day Period:</b>		10/3/2021 - 10/9/2021			<b>Prior 7 Day Period:</b>		9/26/2021 - 10/2/2021			
<b>Current 28 Day Period:</b>		9/12/2021 - 10/9/2021			<b>Prior 28 Day Period:</b>		8/15/2021 - 9/11/2021			
<b>Current YTD Day Period:</b>		1/1/2021 - 10/9/2021			<b>Prior YTD Period:</b>		1/1/2020 - 10/9/2020			

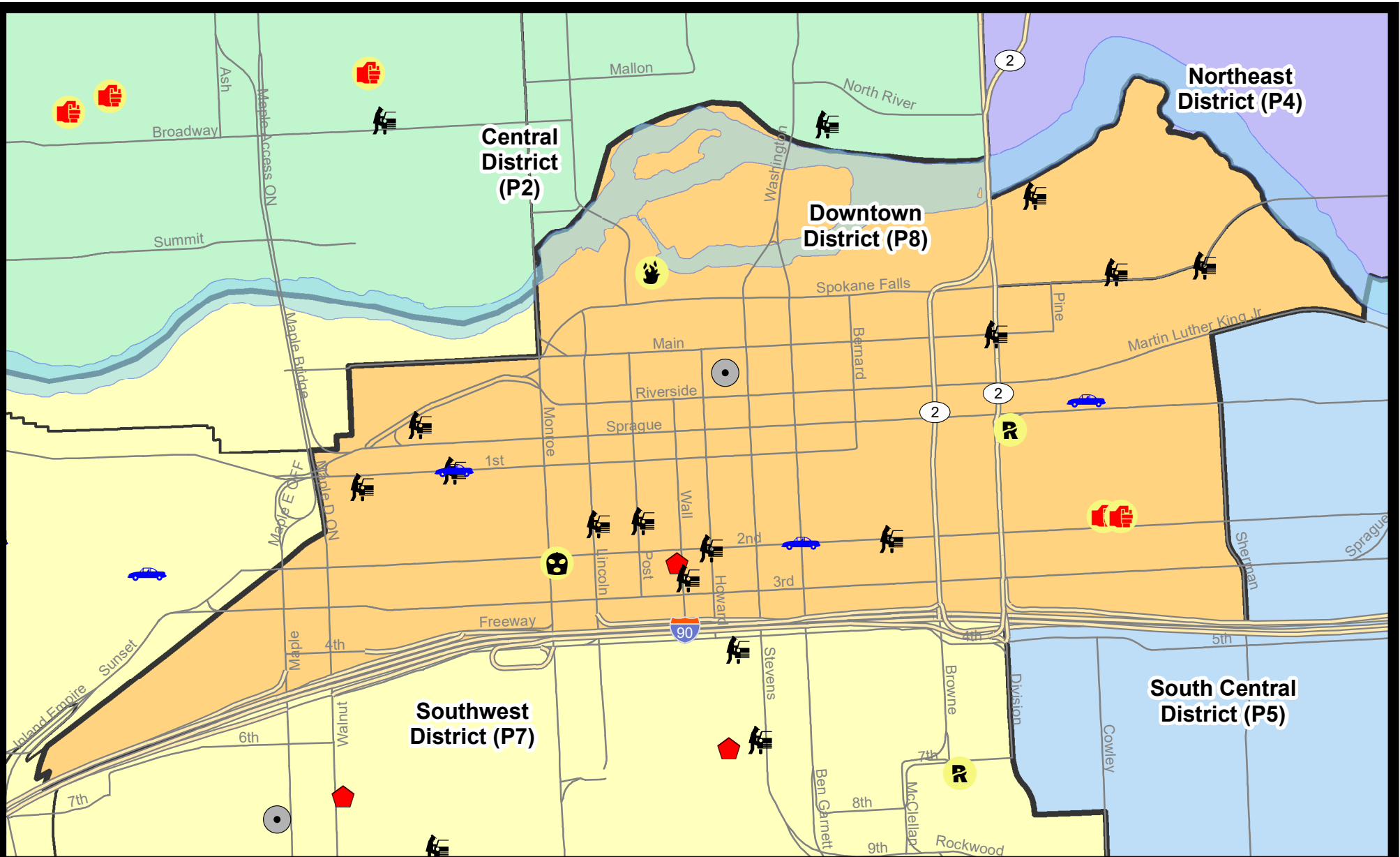
Prepared by SPD Crime Analysis Office - Monday, October 11, 2021

**NOTE:** SPD moved from UCR to the NIBRS reporting standard on 10/4/16 following the transition to a new RMS System. [Numbers on CompStat reports prior to this date should not be used as a comparison to those on this report.](#) Additional info on these reporting standards can be found on the FBI website: <https://ucr.fbi.gov/nibrs-overview>

This chart represents Preliminary counts of selected crime categories from Police Case Reports. Full statistical analysis to determine the confidence level of this data has not been performed. The % change columns on the preliminary counts differ from the percentage change on the NIBRS crime report, sometimes significantly. The CompStat report is designed for operational use and includes only selected NIBRS categories and coding less complex than full NIBRS rules. Official statistics for these and other NIBRS categories can be found on WASPC & FBI websites once available.



**Note:** On 2/10/21 a portion of the Police Block SPC5EC became part of the Downtown Precinct (SPD8EC); Consequently activity in P8 will appear higher if compared to printed CompStat reports prior to 2/10/21



**City of Spokane**  
**Downtown District (P8)**  
**Selected**  
**Crime Types**  
**2021-09-26 to 2021-10-02**

Prepared By:  
**Crime Analysis Unit**  
**Spokane Police Department**

**Legend**

**NIBRS Events**



Robbery Commercial

Robbery Person

Aggravated Assault

Burglary Residential

Burglary Garage

Burglary Commercial

Vehicle Prowling

Vehicle Theft

Arson

Cases Represent LERMS Crime Codes  
 Points may indicate multiple events  
 Note: Veh Prowl is only Larceny category displayed



For Additional Information on Incidents  
 pertaining to an Area, Trend, or Pattern  
 Contact Information Analysis

0 0.2 Miles



**THIS IS NOT A LEGAL DOCUMENT:**  
 The information shown on this map is compiled  
 from various sources and is subject to constant  
 revision. Information shown on this map should  
 not be used to determine the location of facilities  
 in relationship to property lines, section lines,  
 streets, etc.



Sunday - Saturday

SW - Downtown District (P8)

10/3/2021 TO 10/9/2021



<u>A/C</u>	<u>Offense Statute</u>	<u>Address</u>	<u>Reported Date</u>	<u>Dist</u>
<b><u>SPD8EC</u></b>				
C	ARSON 2D	300 S SHERMAN ST	10/4/2021	P8
C	BURGLARY 2D COMMERCIAL	400 E PACIFIC AVE	10/7/2021	P6
C	THEFT 2D FROM BUILDING	100 S DIVISION ST	10/5/2021	P8
C	THEFT 2D VEHICLE PARTS AND ACCESSORIES	200 E SPRAGUE AVE	10/6/2021	P8
C	THEFT 3D FROM MOTOR VEHICLE	N DIVISION ST / E MARTIN LUTHER KING J	10/5/2021	
<b><u>SPD8RS</u></b>				
C	ARSON 2D	500 W 2ND AVE	10/5/2021	P7
C	ASSAULT 2D		10/5/2021	P8
C	ASSAULT 2D	200 W SPRAGUE AVE	10/8/2021	P8
C	IBR Purposes Only - Theft From Motor Vehicle	0 W MAIN AVE	10/5/2021	P8
C	IBR Purposes Only - Theft From Motor Vehicle	1600 W 3RD AVE	10/6/2021	P8
C	THEFT 2D ALL OTHER	700 W RIVERSIDE AVE	10/4/2021	P8
C	THEFT 2D FROM MOTOR VEHICLE	1200 W 3RD AVE	10/6/2021	P8
C	THEFT 2D FROM MOTOR VEHICLE	0 W PACIFIC AVE	10/6/2021	P8
C	THEFT 2D FROM MOTOR VEHICLE	1200 W SPRAGUE AVE	10/4/2021	P8
C	THEFT 2D FROM MOTOR VEHICLE	300 N SPOKANE FALLS CT	10/4/2021	
C	THEFT 2D FROM MOTOR VEHICLE	S POST ST / W 1ST AVE	10/5/2021	
C	THEFT 3D ALL OTHER	500 N HOWARD ST	10/4/2021	P8
C	THEFT 3D FROM MOTOR VEHICLE	100 W 3RD AVE	10/4/2021	P8
A	THEFT 3D FROM MOTOR VEHICLE	200 W RIVERSIDE AVE	10/5/2021	P8
C	THEFT 3D FROM MOTOR VEHICLE	100 S HOWARD ST	10/7/2021	P8
C	THEFT 3D FROM MOTOR VEHICLE	100 S HOWARD ST	10/8/2021	
C	THEFT OF A FIREARM ALL OTHER LOCATIONS	500 N HOWARD ST	10/9/2021	P8
C	THEFT OF A FIREARM FROM MOTOR VEHICLE	1100 W RIVERSIDE AVE	10/5/2021	P8
C	THEFT OF MOTOR VEHICLE	300 W 2ND AVE	10/3/2021	P7
C	THEFT OF MOTOR VEHICLE	0 S POST ST	10/7/2021	P8

POLICE SUMMARY - Ending: Saturday, October 9, 2021



## Other Jurisdiction or Unk District

### Preliminary IBR Counts

NIBRS Categories (Part 1 Selected)		7 Day Comparison			28 Day Comparison			YTD Comparison		
		Current	Prior	Percent	Current	Prior	Percent	Current	Prior	Percent
<b>Violent</b>	Criminal Homicide	0	0		0	0		0	0	
	Rape	0	0		0	1	-100.00%	5	2	150.00%
	Robbery - Commercial	0	0		0	0		0	1	-100.00%
	Robbery - Person	0	0		0	0		0	0	
	Aggravated Assault - Non DV	0	0		0	1	-100.00%	1	5	-80.00%
	Aggravated Assault - DV	0	0		0	0		0	5	-100.00%
<b>Violent Total:</b>		0	0		0	2	-100.00%	6	13	-53.85%
<b>Property</b>	Burglary - Residential	0	0		0	0		0	0	
	Burglary Garage	0	1	-100.00%	1	0		1	0	
	Burglary Commercial	0	0		0	0		0	0	
	Larceny	1	1	0.00%	2	1	100.00%	15	26	-42.31%
	Vehicle Theft	0	0		0	0		7	5	40.00%
	Arson	0	0		0	0		0	1	-100.00%
<b>Property Total:</b>		1	2	-50.00%	3	1	200.00%	23	32	-28.13%
<b>Preliminary Part 1 Crime Totals:</b>		1	2	-50.00%	3	3	0.00%	29	45	-35.56%
<b>Current 7 Day Period:</b>		10/3/2021 - 10/9/2021			<b>Prior 7 Day Period:</b>		9/26/2021 - 10/2/2021			
<b>Current 28 Day Period:</b>		9/12/2021 - 10/9/2021			<b>Prior 28 Day Period:</b>		8/15/2021 - 9/11/2021			
<b>Current YTD Day Period:</b>		1/1/2021 - 10/9/2021			<b>Prior YTD Period:</b>		1/1/2020 - 10/9/2020			

Prepared by SPD Crime Analysis Office - Monday, October 11, 2021

**NOTE:** SPD moved from UCR to the NIBRS reporting standard on 10/4/16 following the transition to a new RMS System. [Numbers on CompStat reports prior to this date should not be used as a comparison to those on this report.](#) Additional info on these reporting standards can be found on the FBI website: <https://ucr.fbi.gov/nibrs-overview>

This chart represents Preliminary counts of selected crime categories from Police Case Reports. Full statistical analysis to determine the confidence level of this data has not been performed. The % change columns on the preliminary counts differ from the percentage change on the NIBRS crime report, sometimes significantly. The CompStat report is designed for operational use and includes only selected NIBRS categories and coding less complex than full NIBRS rules. Official statistics for these and other NIBRS categories can be found on WASPC & FBI websites once available.

Sunday - Saturday

10/3/2021 TO 10/9/2021

Other Jurisdiction/Unk District



<b><u>A/C</u></b>	<b><u>Offense Statute</u></b>	<b><u>Address</u></b>	<b><u>Reported Date</u></b>	<b><u>Dist</u></b>
C	THEFT 2D FROM MOTOR VEHICLE	N DORIN / E WABASH	10/9/2021	Oth