

SPOKANE POLICE DEPARTMENT

PRELIMINARY CITYWIDE IBR CRIME REPORT



Preliminary IBR Counts

CHIEF OF POLICE

Craig Meidl

Period Ending: Saturday, October 2, 2021

NIBRS Categories (Part 1 Selected)		7 Day Comparison			28 Day Comparison			YTD Comparison		
		Current	Prior	Percent	Current	Prior	Percent	Current	Prior	Percent
Violent	Criminal Homicide	0	0		0	0		8	17	-52.94%
	Rape	8	4	100.00%	23	19	21.05%	204	164	24.39%
	Robbery - Commercial	1	3	-66.67%	7	5	40.00%	49	55	-10.91%
	Robbery - Person	2	4	-50.00%	16	17	-5.88%	155	172	-9.88%
	Aggravated Assault - Non DV	17	12	41.67%	51	49	4.08%	407	371	9.70%
	Aggravated Assault - DV	6	7	-14.29%	27	31	-12.90%	275	234	17.52%
Violent Total:		34	30	13.33%	124	121	2.48%	1098	1013	8.39%
Property	Burglary - Residential	24	15	60.00%	76	67	13.43%	582	627	-7.18%
	Burglary Garage	8	10	-20.00%	35	33	6.06%	327	452	-27.65%
	Burglary Commercial	11	13	-15.38%	52	50	4.00%	356	373	-4.56%
	Larceny	152	208	-26.92%	701	706	-0.71%	6231	7151	-12.87%
	Vehicle Theft	27	35	-22.86%	121	138	-12.32%	849	913	-7.01%
	Arson	5	5	0.00%	14	12	16.67%	93	89	4.49%
Property Total:		227	286	-20.63%	999	1006	-0.70%	8438	9605	-12.15%
Preliminary Part 1 Crime Totals:		261	316	-17.41%	1123	1127	-0.35%	9536	10618	-10.19%
Current 7 Day Period:		9/26/2021 - 10/2/2021			Prior 7 Day Period:		9/19/2021 - 9/25/2021			
Current 28 Day Period:		9/5/2021 - 10/2/2021			Prior 28 Day Period:		8/8/2021 - 9/4/2021			
Current YTD Day Period:		1/1/2021 - 10/2/2021			Prior YTD Period:		1/1/2020 - 10/2/2020			

Prepared by SPD Crime Analysis Office - Monday, October 4, 2021

NOTE: SPD moved from UCR to the NIBRS reporting standard on 10/4/16 following the transition to a new RMS System. Numbers on CompStat reports prior to this date should not be used as a comparison to those on this report. Additional info on these reporting standards can be found on the FBI website: <https://ucr.fbi.gov/nibrs-overview>

This chart represents Preliminary counts of selected crime categories from Police Case Reports. Full statistical analysis to determine the confidence level of this data has not been performed. The % change columns on the preliminary counts differ from the percentage change on the NIBRS crime report, sometimes significantly. The CompStat report is designed for operational use and includes only selected NIBRS categories and coding less complex than full NIBRS rules. Official statistics for these and other NIBRS categories can be found on WASPC & FBI websites once available.



SPOKANE POLICE DEPARTMENT



NORTH

Police Service Area

PSA Commander

Captain Mark Griffiths

Northwest District (P1)

Central District (P2)

Neva-Wood District (P3)

Northeast District (P4)



POLICE SUMMARY - Ending: Saturday, October 2, 2021

NORTH PRECINCT (P1, P2, P3, and P4)



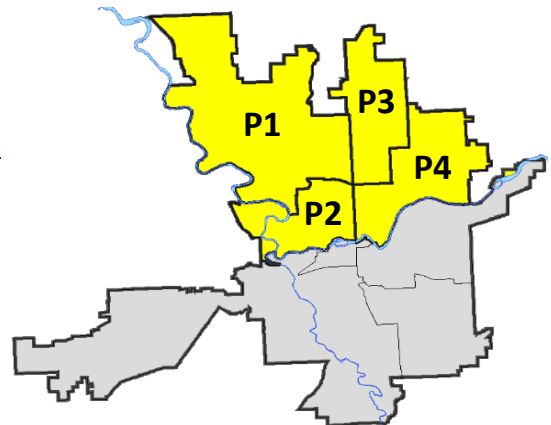
Preliminary IBR Counts

NIBRS Categories (Part 1 Selected)		7 Day Comparison			28 Day Comparison			YTD Comparison		
		Current	Prior	Percent	Current	Prior	Percent	Current	Prior	Percent
Violent	Criminal Homicide	0	0		0	0		4	10	-60.00%
	Rape	5	3	66.67%	13	10	30.00%	118	94	25.53%
	Robbery - Commercial	0	2	-100.00%	5	4	25.00%	32	39	-17.95%
	Robbery - Person	1	4	-75.00%	10	9	11.11%	90	81	11.11%
	Aggravated Assault - Non DV	14	6	133.33%	34	25	36.00%	209	192	8.85%
	Aggravated Assault - DV	4	6	-33.33%	20	15	33.33%	167	142	17.61%
Violent Total:		24	21	14.29%	82	63	30.16%	620	558	11.11%
Property	Burglary - Residential	16	11	45.45%	51	42	21.43%	380	384	-1.04%
	Burglary Garage	5	5	0.00%	24	24	0.00%	215	286	-24.83%
	Burglary Commercial	2	5	-60.00%	22	26	-15.38%	173	165	4.85%
	Larceny	97	119	-18.49%	412	407	1.23%	3793	4277	-11.32%
	Vehicle Theft	19	25	-24.00%	72	105	-31.43%	529	565	-6.37%
	Arson	1	1	0.00%	5	10	-50.00%	55	53	3.77%
Property Total:		140	166	-15.66%	586	614	-4.56%	5145	5730	-10.21%
Preliminary Part 1 Crime Totals:		164	187	-12.30%	668	677	-1.33%	5765	6288	-8.32%
Current 7 Day Period:		9/26/2021 - 10/2/2021			Prior 7 Day Period:		9/19/2021 - 9/25/2021			
Current 28 Day Period:		9/5/2021 - 10/2/2021			Prior 28 Day Period:		8/8/2021 - 9/4/2021			
Current YTD Day Period:		1/1/2021 - 10/2/2021			Prior YTD Period:		1/1/2020 - 10/2/2020			

Prepared by SPD Crime Analysis Office - Monday, October 4, 2021

NOTE: SPD moved from UCR to the NIBRS reporting standard on 10/4/16 following the transition to a new RMS System. Numbers on CompStat reports prior to this date should not be used as a comparison to those on this report. Additional info on these reporting standards can be found on the FBI website: <https://ucr.fbi.gov/nibrs-overview>

This chart represents Preliminary counts of selected crime categories from Police Case Reports. Full statistical analysis to determine the confidence level of this data has not been performed. The % change columns on the preliminary counts differ from the percentage change on the NIBRS crime report, sometimes significantly. The CompStat report is designed for operational use and includes only selected NIBRS categories and coding less complex than full NIBRS rules. Official statistics for these and other NIBRS categories can be found on WASPC & FBI websites once available.



POLICE SUMMARY - Ending: Saturday, October 2, 2021



NW - Northwest District (P1)

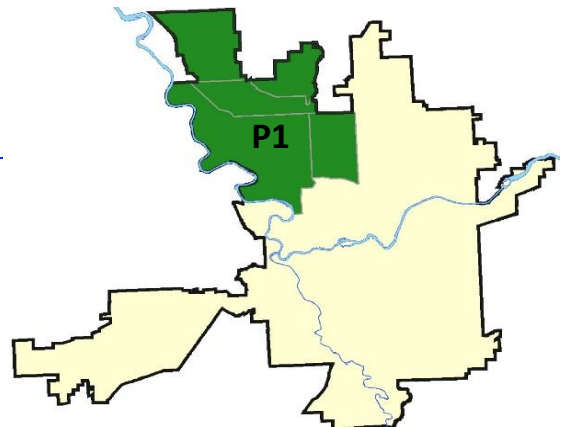
Preliminary IBR Counts

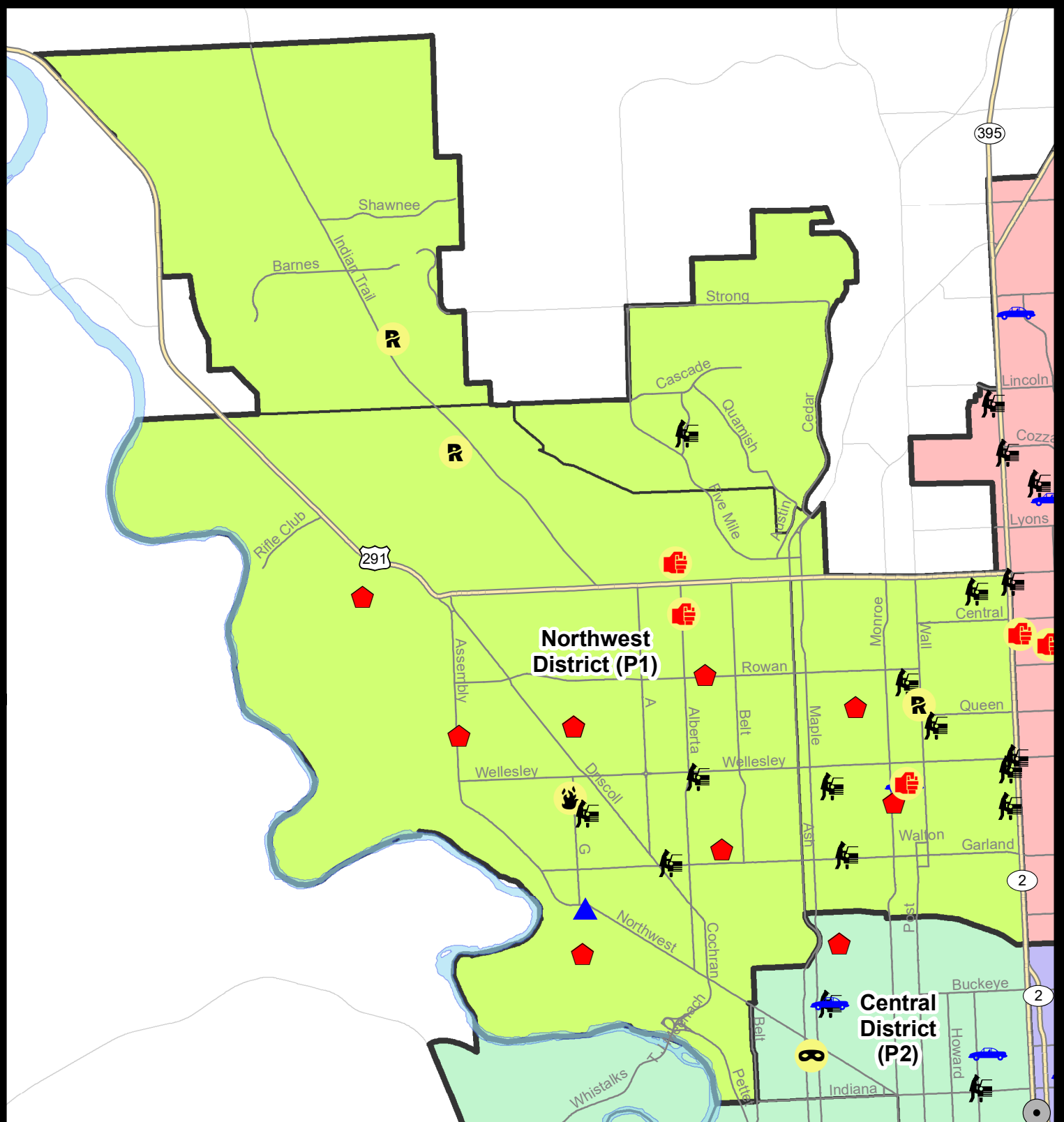
NIBRS Categories (Part 1 Selected)		7 Day Comparison			28 Day Comparison			YTD Comparison		
		Current	Prior	Percent	Current	Prior	Percent	Current	Prior	Percent
Violent	Criminal Homicide	0	0		0	0		1	1	0.00%
	Rape	3	0		4	5	-20.00%	30	18	66.67%
	Robbery - Commercial	0	1	-100.00%	2	1	100.00%	9	6	50.00%
	Robbery - Person	0	0		2	2	0.00%	18	13	38.46%
	Aggravated Assault - Non DV	2	1	100.00%	4	1	300.00%	29	24	20.83%
	Aggravated Assault - DV	1	1	0.00%	3	5	-40.00%	34	36	-5.56%
Violent Total:		6	3	100.00%	15	14	7.14%	121	98	23.47%
Property	Burglary - Residential	9	2	350.00%	15	9	66.67%	90	79	13.92%
	Burglary Garage	1	2	-50.00%	8	4	100.00%	71	92	-22.83%
	Burglary Commercial	0	1	-100.00%	3	2	50.00%	23	20	15.00%
	Larceny	16	19	-15.79%	80	74	8.11%	791	973	-18.71%
	Vehicle Theft	1	4	-75.00%	8	23	-65.22%	101	91	10.99%
	Arson	1	0		1	1	0.00%	12	10	20.00%
Property Total:		28	28	0.00%	115	113	1.77%	1088	1265	-13.99%
Preliminary Part 1 Crime Totals:		34	31	9.68%	130	127	2.36%	1209	1363	-11.30%
Current 7 Day Period:		9/26/2021 - 10/2/2021			Prior 7 Day Period:		9/19/2021 - 9/25/2021			
Current 28 Day Period:		9/5/2021 - 10/2/2021			Prior 28 Day Period:		8/8/2021 - 9/4/2021			
Current YTD Day Period:		1/1/2021 - 10/2/2021			Prior YTD Period:		1/1/2020 - 10/2/2020			

Prepared by SPD Crime Analysis Office - Monday, October 4, 2021

NOTE: SPD moved from UCR to the NIBRS reporting standard on 10/4/16 following the transition to a new RMS System. Numbers on CompStat reports prior to this date should not be used as a comparison to those on this report. Additional info on these reporting standards can be found on the FBI website: <https://ucr.fbi.gov/nibrs-overview>

This chart represents Preliminary counts of selected crime categories from Police Case Reports. Full statistical analysis to determine the confidence level of this data has not been performed. The % change columns on the preliminary counts differ from the percentage change on the NIBRS crime report, sometimes significantly. The CompStat report is designed for operational use and includes only selected NIBRS categories and coding less complex than full NIBRS rules. Official statistics for these and other NIBRS categories can be found on WASPC & FBI websites once available.





City of Spokane
Northwest District (P1)
Selected
Crime Codes
2021-09-26 to 2021-10-02
 Prepared By:
 Crime Analysis Unit
 Spokane Police Department

Legend

NIBRS Events



Criminal Homicide



Rape



Robbery Commercial



Robbery Person



Aggravated Assault



Burglary Residential



Burglary Garage



Burglary Commercial



Vehicle Prowling



Vehicle Theft



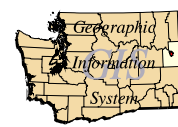
Arson



Cases Represent LERMS Crime Codes
 Points may indicate multiple events
 Note: Veh Prowl is only Larceny displayed

For Additional Information on
 Incidents pertaining to an
 Area, Trend, or Pattern
 Contact Information Analysis

0 0.25 0.5 1 Miles



THIS IS NOT A LEGAL DOCUMENT:
 The information shown on this map is compiled
 from various sources and is subject to constant
 revision. Information shown on this map should
 not be used to determine the location of facilities
 in relationship to property lines, section lines,
 streets, etc.

Sunday - Saturday

NW - Northwest District (P1)

9/26/2021 TO 10/2/2021



<u>A/C</u>	<u>Offense Statute</u>	<u>Address</u>	<u>Reported Date</u>	<u>Dist</u>
<u>SPA1BS</u>				
C	ASSAULT 2D	6400 N ALBERTA ST	9/26/2021	P1
C	RAPE 3D		9/28/2021	P1
<u>SPA1FM</u>				
C	THEFT 2D FROM MOTOR VEHICLE	7500 N ALBERTA ST	9/26/2021	
<u>SPA1IT</u>				
C	RAPE 3D		9/28/2021	P1
<u>SPA1NH</u>				
C	DRIVE BY SHOOTING	4400 N LINCOLN ST	9/29/2021	P1
C	RAPE 2D		9/29/2021	P1
C	RESIDENTIAL BURGLARY	4300 N MONROE ST	9/28/2021	P1
C	RESIDENTIAL BURGLARY	5100 N ADAMS ST	9/30/2021	P1
C	THEFT 2D ALL OTHER	3900 N MADISON ST	9/27/2021	P1
C	THEFT 2D ALL OTHER	1200 W GLASS AVE	9/30/2021	P1
C	THEFT 2D FROM MOTOR VEHICLE	3900 N HAWTHORNE ST	9/28/2021	
C	THEFT 3D ALL OTHER	4100 N ATLANTIC ST	9/28/2021	P2
C	THEFT 3D FROM MOTOR VEHICLE	6100 N CALISPEL ST	9/26/2021	P1
C	THEFT 3D FROM MOTOR VEHICLE	4600 N DIVISION ST	9/28/2021	P1
C	THEFT 3D FROM MOTOR VEHICLE	5300 N POST ST	9/30/2021	P1
C	THEFT 3D FROM MOTOR VEHICLE	5000 N HOWARD ST	9/28/2021	
C	THEFT 3D FROM MOTOR VEHICLE	4400 N CEDAR ST	9/29/2021	
C	THEFT 3D FROM MOTOR VEHICLE	4200 N ATLANTIC ST	10/1/2021	
C	THEFT OF MOTOR VEHICLE	4400 N LINCOLN ST	9/29/2021	P1
<u>SPA1NW</u>				
A	ARSON 2D	3500 W PRINCETON AVE	9/29/2021	P2
C	BURGLARY 2D GARAGE	3400 W NORTHWEST BLVD	9/27/2021	
C	HARASSMENT FELONY WEAPON INVOLVED	6000 N ALBERTA ST	10/2/2021	P1
C	IBR Purposes Only - Burglary/Breaking & Entering	2300 W WALTON AVE	9/29/2021	P1
C	RESIDENTIAL BURGLARY	3400 W OLYMPIC PL	9/26/2021	P1
C	RESIDENTIAL BURGLARY	5000 W FRANCIS AVE	9/26/2021	P1
A	RESIDENTIAL BURGLARY	2400 W ROWAN AVE	9/28/2021	P1
C	RESIDENTIAL BURGLARY	5100 N ASSEMBLY ST	9/28/2021	P1
C	RESIDENTIAL BURGLARY	3400 W OLYMPIC PL	9/29/2021	P1
C	RESIDENTIAL BURGLARY	3100 N PARK BLVD	10/1/2021	P1
C	THEFT 2D ALL OTHER	3100 W ROCKWELL AVE	9/26/2021	P1
C	THEFT 2D FROM MOTOR VEHICLE	2500 W WELLESLEY AVE	9/26/2021	P1
C	THEFT 2D FROM MOTOR VEHICLE	2700 W GARLAND AVE	9/27/2021	P1
C	THEFT 2D FROM MOTOR VEHICLE	3400 W HEROEY AVE	10/1/2021	P1

For protection of victim privacy, the entire address on sexual assault crimes has been redacted.

<u>A/C</u>	<u>Offense Statute</u>	<u>Address</u>	<u>Reported Date</u>	<u>Dist</u>
C	THEFT 3D FROM BUILDING	3500 W KIERNAN AVE	10/2/2021	

POLICE SUMMARY - Ending: Saturday, October 2, 2021

NW - North Central District (P2)



Preliminary IBR Counts

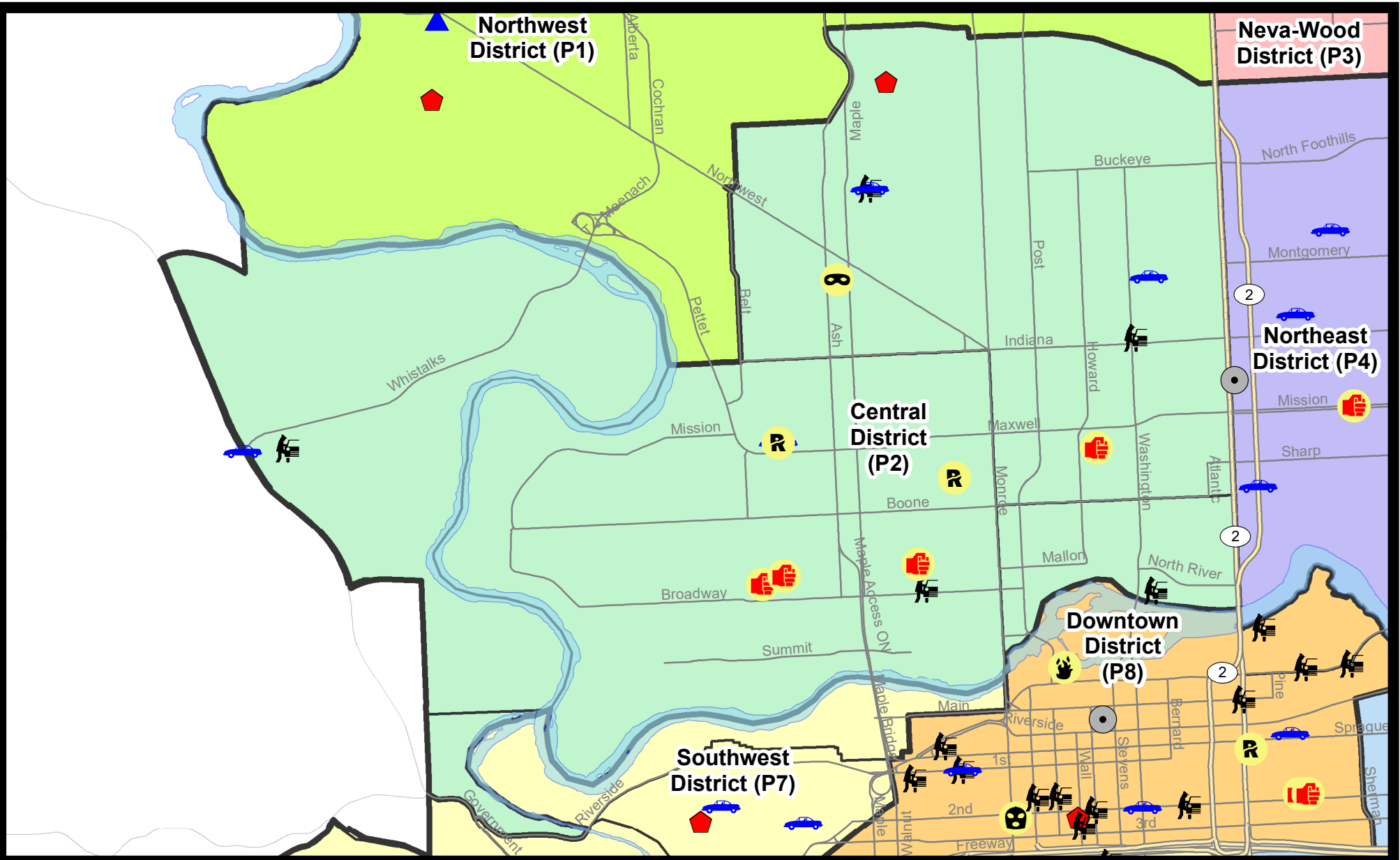
NIBRS Categories (Part 1 Selected)		7 Day Comparison			28 Day Comparison			YTD Comparison		
		Current	Prior	Percent	Current	Prior	Percent	Current	Prior	Percent
Violent	Criminal Homicide	0	0		0	0		0	2	-100.00%
	Rape	2	1	100.00%	5	0		29	31	-6.45%
	Robbery - Commercial	0	0		0	0		1	5	-80.00%
	Robbery - Person	1	2	-50.00%	4	2	100.00%	24	25	-4.00%
	Aggravated Assault - Non DV	3	2	50.00%	8	11	-27.27%	53	47	12.77%
	Aggravated Assault - DV	1	1	0.00%	4	1	300.00%	40	36	11.11%
Violent Total:		7	6	16.67%	21	14	50.00%	147	146	0.68%
Property	Burglary - Residential	1	4	-75.00%	12	9	33.33%	99	113	-12.39%
	Burglary Garage	0	0		1	7	-85.71%	40	53	-24.53%
	Burglary Commercial	0	1	-100.00%	7	7	0.00%	37	27	37.04%
	Larceny	19	29	-34.48%	93	95	-2.11%	752	833	-9.72%
	Vehicle Theft	4	6	-33.33%	19	28	-32.14%	137	153	-10.46%
	Arson	0	0		3	2	50.00%	17	19	-10.53%
Property Total:		24	40	-40.00%	135	148	-8.78%	1082	1198	-9.68%
Preliminary Part 1 Crime Totals:		31	46	-32.61%	156	162	-3.70%	1229	1344	-8.56%
Current 7 Day Period:		9/26/2021 - 10/2/2021			Prior 7 Day Period:		9/19/2021 - 9/25/2021			
Current 28 Day Period:		9/5/2021 - 10/2/2021			Prior 28 Day Period:		8/8/2021 - 9/4/2021			
Current YTD Day Period:		1/1/2021 - 10/2/2021			Prior YTD Period:		1/1/2020 - 10/2/2020			

Prepared by SPD Crime Analysis Office - Monday, October 4, 2021

NOTE: SPD moved from UCR to the NIBRS reporting standard on 10/4/16 following the transition to a new RMS System. Numbers on CompStat reports prior to this date should not be used as a comparison to those on this report. Additional info on these reporting standards can be found on the FBI website: <https://ucr.fbi.gov/nibrs-overview>

This chart represents Preliminary counts of selected crime categories from Police Case Reports. Full statistical analysis to determine the confidence level of this data has not been performed. The % change columns on the preliminary counts differ from the percentage change on the NIBRS crime report, sometimes significantly. The CompStat report is designed for operational use and includes only selected NIBRS categories and coding less complex than full NIBRS rules. Official statistics for these and other NIBRS categories can be found on WASPC & FBI websites once available.





City of Spokane
Central District (P2)
Selected Crime Types
2021-09-26 to 2021-10-02
 Prepared By:
 Crime Analysis Unit
 Spokane Police Department

Legend


NIBRS Events

- | | | | |
|-------------------|--------------------|----------------------|---------------------|
| Criminal Homicide | Robbery Commercial | Aggravated Assault | Burglary Commercial |
| Rape | Robbery Person | Burglary Residential | Vehicle Prowling |
| | Burglary Garage | Vehicle Theft | |

Cases Represent LERMS Crime Codes
 Points may indicate multiple events
 Note: Veh Prowl is only Larceny category displayed



For Additional Information on Incidents pertaining to an Area, Trend, or Pattern Contact Information Analysis



THIS IS NOT A LEGAL DOCUMENT:
 The information shown on this map is compiled from various sources and is subject to constant revision. Information shown on this map should not be used to determine the location of facilities in relationship to property lines, section lines, streets, etc.



Sunday - Saturday

NW - Central District (P2)

9/26/2021 TO 10/2/2021



<u>A/C</u>	<u>Offense Statute</u>	<u>Address</u>	<u>Reported Date</u>	<u>Dist</u>
<u>SPA2EG</u>				
C	ASSAULT 2D	500 W SINTO AVE	9/26/2021	P1
C	IBR Purposes Only - Theft From Motor Vehicle	2600 N WALNUT ST	9/26/2021	P1
C	MAIL THEFT	700 W MAXWELL AVE	9/29/2021	P2
C	MAIL THEFT	700 W AUGUSTA AVE	10/1/2021	P2
C	RESIDENTIAL BURGLARY	1400 W DALTON AVE	10/1/2021	P2
A	ROBBERY 2D PERSON	2200 N ASH ST	9/26/2021	P1
C	THEFT 1D FROM BUILDING	2400 N WASHINGTON ST	9/27/2021	P2
C	THEFT 2D ALL OTHER	1200 W CORA AVE	9/30/2021	P2
C	THEFT 2D FROM BUILDING	900 W MAXWELL AVE	9/29/2021	P2
C	THEFT 2D VEHICLE PARTS AND ACCESSORIES	1700 N LINCOLN ST	9/28/2021	P2
C	THEFT 3D ALL OTHER	500 W SHANNON AVE	9/27/2021	
C	THEFT 3D ALL OTHER	700 W MANSFIELD AVE	9/28/2021	
C	THEFT 3D FROM MOTOR VEHICLE	300 W INDIANA AVE	9/27/2021	P2
C	THEFT 3D VEHICLE PARTS AND ACCESSORIES	1600 N MONROE ST	9/27/2021	P2
C	THEFT 3D VEHICLE PARTS AND ACCESSORIES	1500 N WASHINGTON ST	9/29/2021	P2
A	THEFT OF MOTOR VEHICLE	2600 N WALNUT ST	9/26/2021	P1
C	THEFT OF MOTOR VEHICLE	300 W MANSFIELD AVE	10/1/2021	P2
<u>SPA2RS</u>				
A	THEFT 3D FROM MOTOR VEHICLE	300 W NORTH RIVER DR	9/30/2021	P2
<u>SPA2WC</u>				
C	ASSAULT 1D	1900 W MALLON AVE	9/30/2021	P1
C	ASSAULT 2D	1300 W MALLON AVE	9/27/2021	P2
C	DRIVE BY SHOOTING	2000 W MALLON AVE	9/30/2021	P1
C	RAPE 3D		9/26/2021	P1
C	RAPE 3D		9/27/2021	P1
C	THEFT 2D ALL OTHER	W BROADWAY AVE / N ELM ST	9/27/2021	P1
C	THEFT 2D FROM BUILDING	1100 W COLLEGE AVE	9/27/2021	
C	THEFT 2D FROM MOTOR VEHICLE	800 N ADAMS ST	9/29/2021	P2
C	THEFT 3D FROM BUILDING	1700 W MALLON AVE	10/1/2021	P2
C	THEFT OF MOTOR VEHICLE	1500 N ELM ST	9/30/2021	P4
<u>SPA2WH</u>				
C	THEFT 3D FROM MOTOR VEHICLE	1600 N RIVER RIDGE BLVD	9/28/2021	P2
C	THEFT 3D VEHICLE PARTS AND ACCESSORIES	1600 N RIVER RIDGE BLVD	9/28/2021	P2
C	THEFT OF MOTOR VEHICLE	N GOVERNMENT WAY / W WHISTALKS WAY	9/27/2021	P1

POLICE SUMMARY - Ending: Saturday, October 2, 2021



NE - Neva-Wood District (P3)

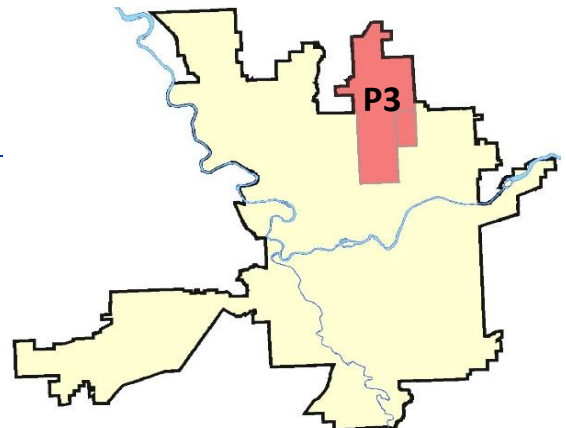
Preliminary IBR Counts

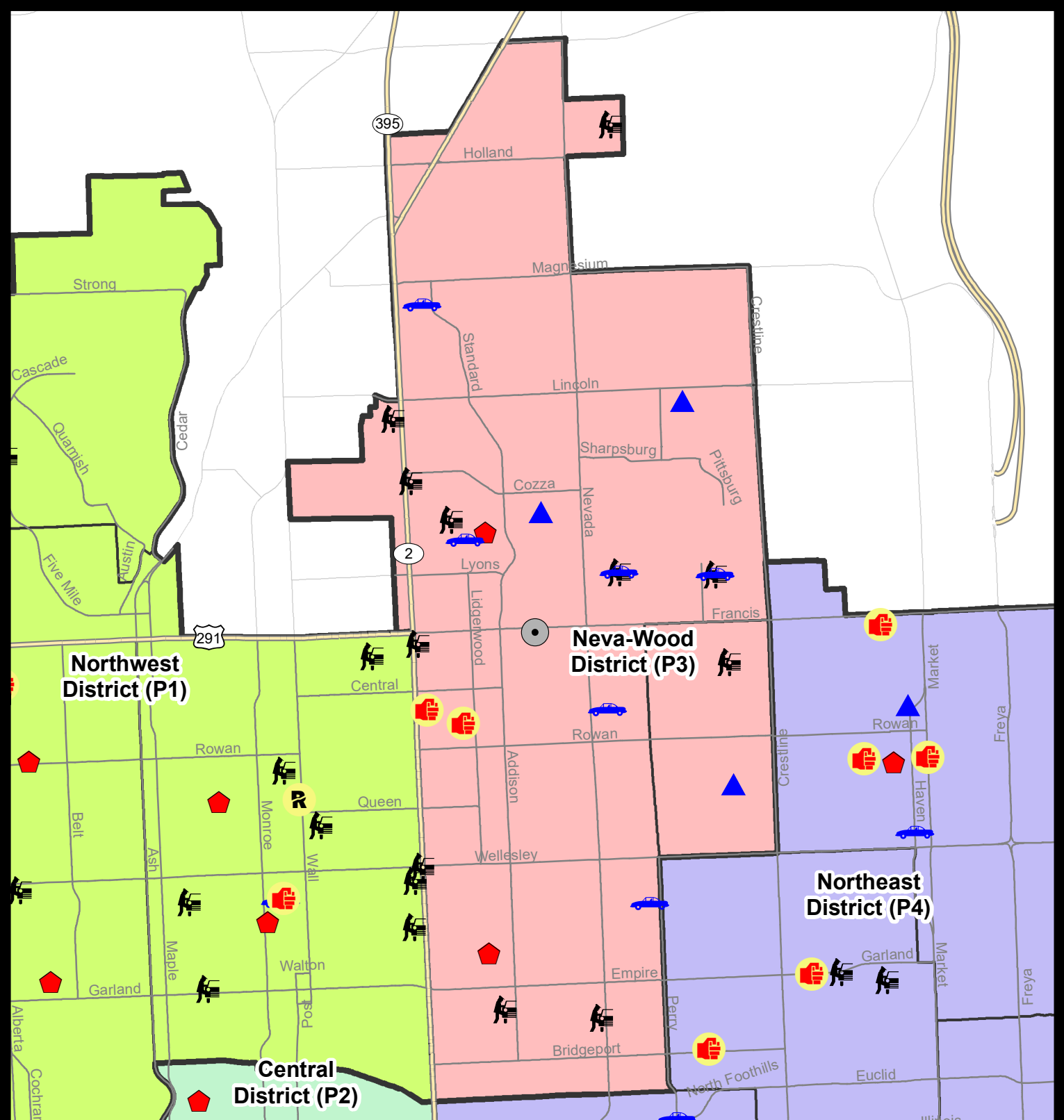
NIBRS Categories (Part 1 Selected)		7 Day Comparison			28 Day Comparison			YTD Comparison		
		Current	Prior	Percent	Current	Prior	Percent	Current	Prior	Percent
Violent	Criminal Homicide	0	0		0	0		2	3	-33.33%
	Rape	0	2	-100.00%	2	3	-33.33%	32	21	52.38%
	Robbery - Commercial	0	1	-100.00%	2	3	-33.33%	16	24	-33.33%
	Robbery - Person	0	1	-100.00%	1	2	-50.00%	21	20	5.00%
	Aggravated Assault - Non DV	2	2	0.00%	9	7	28.57%	65	58	12.07%
	Aggravated Assault - DV	0	1	-100.00%	3	5	-40.00%	47	37	27.03%
Violent Total:		2	7	-71.43%	17	20	-15.00%	183	163	12.27%
Property	Burglary - Residential	2	4	-50.00%	16	10	60.00%	92	95	-3.16%
	Burglary Garage	3	2	50.00%	12	8	50.00%	62	81	-23.46%
	Burglary Commercial	1	1	0.00%	5	12	-58.33%	65	72	-9.72%
	Larceny	39	43	-9.30%	165	151	9.27%	1430	1505	-4.98%
	Vehicle Theft	6	9	-33.33%	26	24	8.33%	135	168	-19.64%
	Arson	0	0		0	3	-100.00%	10	9	11.11%
Property Total:		51	59	-13.56%	224	208	7.69%	1794	1930	-7.05%
Preliminary Part 1 Crime Totals:		53	66	-19.70%	241	228	5.70%	1977	2093	-5.54%
Current 7 Day Period:		9/26/2021 - 10/2/2021			Prior 7 Day Period:		9/19/2021 - 9/25/2021			
Current 28 Day Period:		9/5/2021 - 10/2/2021			Prior 28 Day Period:		8/8/2021 - 9/4/2021			
Current YTD Day Period:		1/1/2021 - 10/2/2021			Prior YTD Period:		1/1/2020 - 10/2/2020			

Prepared by SPD Crime Analysis Office - Monday, October 4, 2021

NOTE: SPD moved from UCR to the NIBRS reporting standard on 10/4/16 following the transition to a new RMS System. Numbers on CompStat reports prior to this date should not be used as a comparison to those on this report. Additional info on these reporting standards can be found on the FBI website: <https://ucr.fbi.gov/nibrs-overview>

This chart represents Preliminary counts of selected crime categories from Police Case Reports. Full statistical analysis to determine the confidence level of this data has not been performed. The % change columns on the preliminary counts differ from the percentage change on the NIBRS crime report, sometimes significantly. The CompStat report is designed for operational use and includes only selected NIBRS categories and coding less complex than full NIBRS rules. Official statistics for these and other NIBRS categories can be found on WASPC & FBI websites once available.





City of Spokane
Neva-Wood District (P3)
Selected Crime Codes
2021-09-26 to 2021-10-02
 Prepared By:
 Crime Analysis Unit
 Spokane Police Department

Legend

NIBRS Events



Criminal Homicide



Rape



Robbery Commercial



Robbery Person



Aggravated Assault



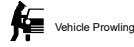
Burglary Residential



Burglary Garage



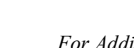
Burglary Commercial



Vehicle Prowling



Vehicle Theft



Arson



Cases Represent LERMS Crime Codes
 Points may indicate multiple events
 Note: Veh Prowl is only Larceny displayed

For Additional Information on
 Incidents pertaining to an
 Area, Trend, or Pattern
 Contact Information Analysis

0 0.2 0.4 0.8 Miles



THIS IS NOT A LEGAL DOCUMENT:
 The information shown on this map is compiled from various sources and is subject to constant revision. Information shown on this map should not be used to determine the location of facilities in relationship to property lines, section lines, streets, etc.

Sunday - Saturday

9/26/2021 TO 10/2/2021

NE - Neva-Wood District (P3)



A/C	Offense Statute	Address	Reported Date	Dist
<u>SPB3NL</u>				
C	ASSAULT 2D	5600 N LIDGERWOOD ST	9/28/2021	P2
C	ASSAULT 2D	5800 N DIVISION ST	9/29/2021	P3
C	BURGLARY 2D COMMERCIAL	600 E FRANCIS AVE	9/29/2021	P2
C	BURGLARY 2D GARAGE	1700 E LINCOLN RD	9/28/2021	P3
C	BURGLARY 2D GARAGE	7000 N HAMILTON ST	9/29/2021	P2
C	MAIL THEFT	1200 E COURTLAND AVE	9/27/2021	P3
C	MAIL THEFT	900 E GORDON AVE	9/29/2021	P3
C	RESIDENTIAL BURGLARY	7000 N WISCOMB ST	9/29/2021	P3
C	RESIDENTIAL BURGLARY	300 E LACROSSE AVE	10/1/2021	P3
C	RETAIL THEFT WITH SPECIAL CIRCUMSTANCES 2D	7700 N DIVISION ST	9/27/2021	P3
C	TAKING MOTOR VEHICLE WITHOUT PERMISSION 2D	1300 E LONGFELLOW AVE	10/2/2021	P4
C	THEFT 2D ALL OTHER	6600 N DIVISION ST	9/30/2021	P3
C	THEFT 2D ALL OTHER	9200 N COLTON ST	10/1/2021	P3
C	THEFT 2D FROM MOTOR VEHICLE	6200 N DIVISION ST	9/26/2021	P3
C	THEFT 2D FROM MOTOR VEHICLE	N DIVISION ST / W WELLESLEY AVE	9/28/2021	
C	THEFT 2D SHOPLIFTING	5500 N DIVISION ST	9/28/2021	P3
C	THEFT 2D SHOPLIFTING	9900 N NEWPORT HWY	9/30/2021	P4
C	THEFT 2D SHOPLIFTING	6700 N DIVISION ST	9/30/2021	P3
C	THEFT 2D SHOPLIFTING	9600 N NEWPORT HWY	9/28/2021	
C	THEFT 2D VEHICLE PARTS AND ACCESSORIES	5900 N ASTOR ST	9/26/2021	
C	THEFT 3D ALL OTHER	400 E JOSEPH AVE	9/30/2021	P3
C	THEFT 3D ALL OTHER	6600 N DIVISION ST	9/30/2021	P3
C	THEFT 3D FROM BUILDING	6400 N DIVISION ST	9/28/2021	P2
C	THEFT 3D FROM BUILDING	7400 N PITTSBURG ST	10/1/2021	P3
C	THEFT 3D FROM BUILDING	500 E TIETON AVE	9/27/2021	
C	THEFT 3D FROM BUILDING	7800 N DIVISION ST	9/28/2021	
C	THEFT 3D FROM MOTOR VEHICLE	1200 E LYONS AVE	9/26/2021	P4
C	THEFT 3D FROM MOTOR VEHICLE	1200 E WESTVIEW CT	9/27/2021	P3
C	THEFT 3D FROM MOTOR VEHICLE	7000 N COLTON ST	9/28/2021	P3
C	THEFT 3D FROM MOTOR VEHICLE	1700 E HOLYOKE AVE	9/29/2021	P4
A	THEFT 3D FROM MOTOR VEHICLE	900 E GORDON AVE	9/30/2021	P3
A	THEFT 3D FROM MOTOR VEHICLE	400 E KIERNAN AVE	9/30/2021	P3
C	THEFT 3D FROM MOTOR VEHICLE	7300 N DIVISION ST	9/30/2021	P3
C	THEFT 3D FROM MOTOR VEHICLE	7700 N DIVISION ST	10/1/2021	P3
C	THEFT 3D SHOPLIFTING	9100 N NEWPORT HWY	9/27/2021	P3
C	THEFT 3D SHOPLIFTING	6600 N DIVISION ST	9/27/2021	P2
C	THEFT 3D SHOPLIFTING	8700 N DIVISION ST	9/29/2021	P3
C	THEFT 3D SHOPLIFTING	5800 N DIVISION ST	9/30/2021	P3

For protection of victim privacy, the entire address on sexual assault crimes has been redacted.

A/C	Offense Statute	Address	Reported Date	Dist
C	THEFT 3D SHOPLIFTING	5800 N DIVISION ST	9/30/2021	P3
C	THEFT 3D SHOPLIFTING	4700 N DIVISION ST	9/30/2021	P3
C	THEFT 3D SHOPLIFTING	9600 N NEWPORT HWY	9/30/2021	P3
C	THEFT 3D SHOPLIFTING	5500 N DIVISION ST	9/30/2021	P3
C	THEFT 3D SHOPLIFTING	9200 N NEVADA ST	10/1/2021	P4
C	THEFT 3D SHOPLIFTING	7700 N DIVISION ST	9/28/2021	
C	THEFT 3D VEHICLE PARTS AND ACCESSORIES	600 E FRANCIS AVE	9/29/2021	P2
C	THEFT 3D VEHICLE PARTS AND ACCESSORIES	7800 N MORTON ST	9/29/2021	P3
C	THEFT OF MOTOR VEHICLE	1200 E LYONS AVE	9/26/2021	P4
C	THEFT OF MOTOR VEHICLE	200 E WEDGEWOOD AVE	9/26/2021	P4
C	THEFT OF MOTOR VEHICLE	1100 E JOSEPH AVE	9/27/2021	P4
C	THEFT OF MOTOR VEHICLE	8400 N MAYFAIR ST	9/27/2021	P2
C	THEFT OF MOTOR VEHICLE	1700 E HOLYOKE AVE	9/29/2021	P4
<u>SPB3WH</u>				
C	BURGLARY 2D GARAGE	1700 E CROWN AVE	9/29/2021	P4
C	THEFT 2D FROM MOTOR VEHICLE	1800 E BISMARCK AVE	9/29/2021	P2

POLICE SUMMARY - Ending: Saturday, October 2, 2021



NE - Northeast District (P4)

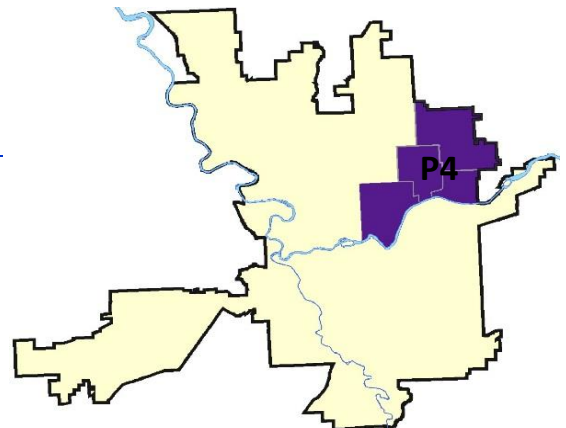
Preliminary IBR Counts

NIBRS Categories (Part 1 Selected)		7 Day Comparison			28 Day Comparison			YTD Comparison		
		Current	Prior	Percent	Current	Prior	Percent	Current	Prior	Percent
Violent	Criminal Homicide	0	0		0	0		1	4	-75.00%
	Rape	0	0		2	2	0.00%	27	24	12.50%
	Robbery - Commercial	0	0		1	0		6	4	50.00%
	Robbery - Person	0	1	-100.00%	3	3	0.00%	27	23	17.39%
	Aggravated Assault - Non DV	7	1	600.00%	13	6	116.67%	62	63	-1.59%
	Aggravated Assault - DV	2	3	-33.33%	10	4	150.00%	46	33	39.39%
Violent Total:		9	5	80.00%	29	15	93.33%	169	151	11.92%
Property	Burglary - Residential	4	1	300.00%	8	14	-42.86%	99	97	2.06%
	Burglary Garage	1	1	0.00%	3	5	-40.00%	42	60	-30.00%
	Burglary Commercial	1	2	-50.00%	7	5	40.00%	48	46	4.35%
	Larceny	23	28	-17.86%	74	87	-14.94%	820	966	-15.11%
	Vehicle Theft	8	6	33.33%	19	30	-36.67%	156	153	1.96%
	Arson	0	1	-100.00%	1	4	-75.00%	16	15	6.67%
Property Total:		37	39	-5.13%	112	145	-22.76%	1181	1337	-11.67%
Preliminary Part 1 Crime Totals:		46	44	4.55%	141	160	-11.88%	1350	1488	-9.27%
Current 7 Day Period:		9/26/2021 - 10/2/2021			Prior 7 Day Period:		9/19/2021 - 9/25/2021			
Current 28 Day Period:		9/5/2021 - 10/2/2021			Prior 28 Day Period:		8/8/2021 - 9/4/2021			
Current YTD Day Period:		1/1/2021 - 10/2/2021			Prior YTD Period:		1/1/2020 - 10/2/2020			

Prepared by SPD Crime Analysis Office - Monday, October 4, 2021

NOTE: SPD moved from UCR to the NIBRS reporting standard on 10/4/16 following the transition to a new RMS System. Numbers on CompStat reports prior to this date should not be used as a comparison to those on this report. Additional info on these reporting standards can be found on the FBI website: <https://ucr.fbi.gov/nibrs-overview>

This chart represents Preliminary counts of selected crime categories from Police Case Reports. Full statistical analysis to determine the confidence level of this data has not been performed. The % change columns on the preliminary counts differ from the percentage change on the NIBRS crime report, sometimes significantly. The CompStat report is designed for operational use and includes only selected NIBRS categories and coding less complex than full NIBRS rules. Official statistics for these and other NIBRS categories can be found on WASPC & FBI websites once available.



Sunday - Saturday

NE - Northeast District (P4)

9/26/2021 TO 10/2/2021



<u>A/C</u>	<u>Offense Statute</u>	<u>Address</u>	<u>Reported Date</u>	<u>Dist</u>
<u>SPB4BE</u>				
C	ASSAULT 1D	N STONE ST / E EMPIRE AVE	9/27/2021	P4
C	BURGLARY 2D FENCED AREA	2800 E PROVIDENCE AVE	9/28/2021	P4
C	DRIVE BY SHOOTING	1600 E BRIDGEPORT AVE	9/30/2021	P4
C	MAIL THEFT	2900 E EUCLID AVE	9/28/2021	P2
C	THEFT 3D ALL OTHER	2100 E NORTH CRESCENT AVE	9/30/2021	P4
C	THEFT 3D ALL OTHER	1700 E BRIDGEPORT AVE	9/27/2021	
C	THEFT 3D CITY FROM MOTOR VEHICLE	2800 E PROVIDENCE AVE	9/28/2021	P4
A	THEFT 3D FROM BUILDING	3000 N CRESTLINE ST	9/27/2021	P4
C	THEFT 3D FROM MOTOR VEHICLE	N COOK ST / E EMPIRE AVE	9/27/2021	
<u>SPB4HI</u>				
C	ASSAULT 2D	E EVERETT AVE / N MARKET ST	9/29/2021	P4
C	ASSAULT 2D	6200 N REGAL ST	9/30/2021	P4
C	BURGLARY 2D GARAGE	5600 N HAVEN ST	9/30/2021	P4
C	HARASSMENT FELONY WEAPON INVOLVED	5300 N LACEY ST	9/26/2021	P4
C	RESIDENTIAL BURGLARY	5200 N REGAL ST	9/28/2021	P4
C	THEFT 3D ALL OTHER	2100 E DECATUR AVE	9/28/2021	P4
C	THEFT 3D FROM BUILDING	4700 N REGAL ST	9/27/2021	P2
C	THEFT OF MOTOR VEHICLE	4300 E LONGFELLOW AVE	9/29/2021	P4
C	THEFT OF MOTOR VEHICLE	E BROAD AVE / N HAVEN ST	9/30/2021	P4
<u>SPB4LO</u>				
C	ASSAULT 1D	N ADDISON ST / E MISSION AVE	9/28/2021	P4
C	ASSAULT 2D	N CINCINNATI ST / E MARIETTA AVE	10/2/2021	P3
C	BURGLARY 2D COMMERCIAL	1700 N DIVISION ST	10/1/2021	P2
C	IBR Purposes Only - Aggravated Assault	2200 N PERRY ST	9/26/2021	P4
C	RESIDENTIAL BURGLARY	800 E INDIANA AVE	9/28/2021	P2
C	RESIDENTIAL BURGLARY	1200 E NORA AVE	9/30/2021	P2
C	THEFT 2D ALL OTHER	100 E MISSION AVE	9/28/2021	P4
C	THEFT 2D FROM BUILDING	1200 E ILLINOIS AVE	9/28/2021	P4
C	THEFT 2D FROM MOTOR VEHICLE	1000 E SINTO AVE	9/30/2021	P4
C	THEFT 3D ALL OTHER	900 E MISSION AVE	9/28/2021	
C	THEFT 3D CITY ALL OTHER	2200 N PERRY ST	9/26/2021	P4
C	THEFT 3D FROM MOTOR VEHICLE	700 E MISSION AVE	9/26/2021	P4
C	THEFT 3D FROM MOTOR VEHICLE	700 E MISSION AVE	9/28/2021	P4
C	THEFT 3D SHOPLIFTING	900 E MISSION AVE	9/30/2021	P4
C	THEFT 3D SHOPLIFTING	1700 N DIVISION ST	9/30/2021	P4
C	THEFT 3D VEHICLE PARTS AND ACCESSORIES	2400 N RUBY ST	10/1/2021	P4
C	THEFT 3D VEHICLE PARTS AND ACCESSORIES	1700 E FAIRVIEW AVE	9/28/2021	

A/C	Offense Statute	Address	Reported Date	Dist
C	THEFT 3D VEHICLE PARTS AND ACCESSORIES	2900 N HOGAN ST	9/29/2021	
C	THEFT OF MOTOR VEHICLE	400 E CARLISLE AVE	9/27/2021	P2
C	THEFT OF MOTOR VEHICLE	200 E BALDWIN AVE	9/27/2021	P4
C	THEFT OF MOTOR VEHICLE	800 E INDIANA AVE	9/28/2021	P2
C	THEFT OF MOTOR VEHICLE	E NORTH FOOTHILLS DR / N PERRY ST	9/28/2021	P2
C	THEFT OF MOTOR VEHICLE	E BOONE AVE / N RUBY ST	10/1/2021	P4

SPB4MI

C	IBR Purposes Only - Aggravated Assault	2900 E JACKSON AVE	10/2/2021	P4
C	RESIDENTIAL BURGLARY	2900 E JACKSON AVE	10/2/2021	P4
C	TAKING MOTOR VEHICLE WITHOUT PERMISSION 2D	2600 N RALPH ST	9/29/2021	P4
C	THEFT 3D ALL OTHER	3200 N FERRALL ST	9/28/2021	P4
C	THEFT 3D ALL OTHER	3200 N FERRALL ST	9/29/2021	P2

SPOKANE POLICE DEPARTMENT



SOUTH **Police Service Area**

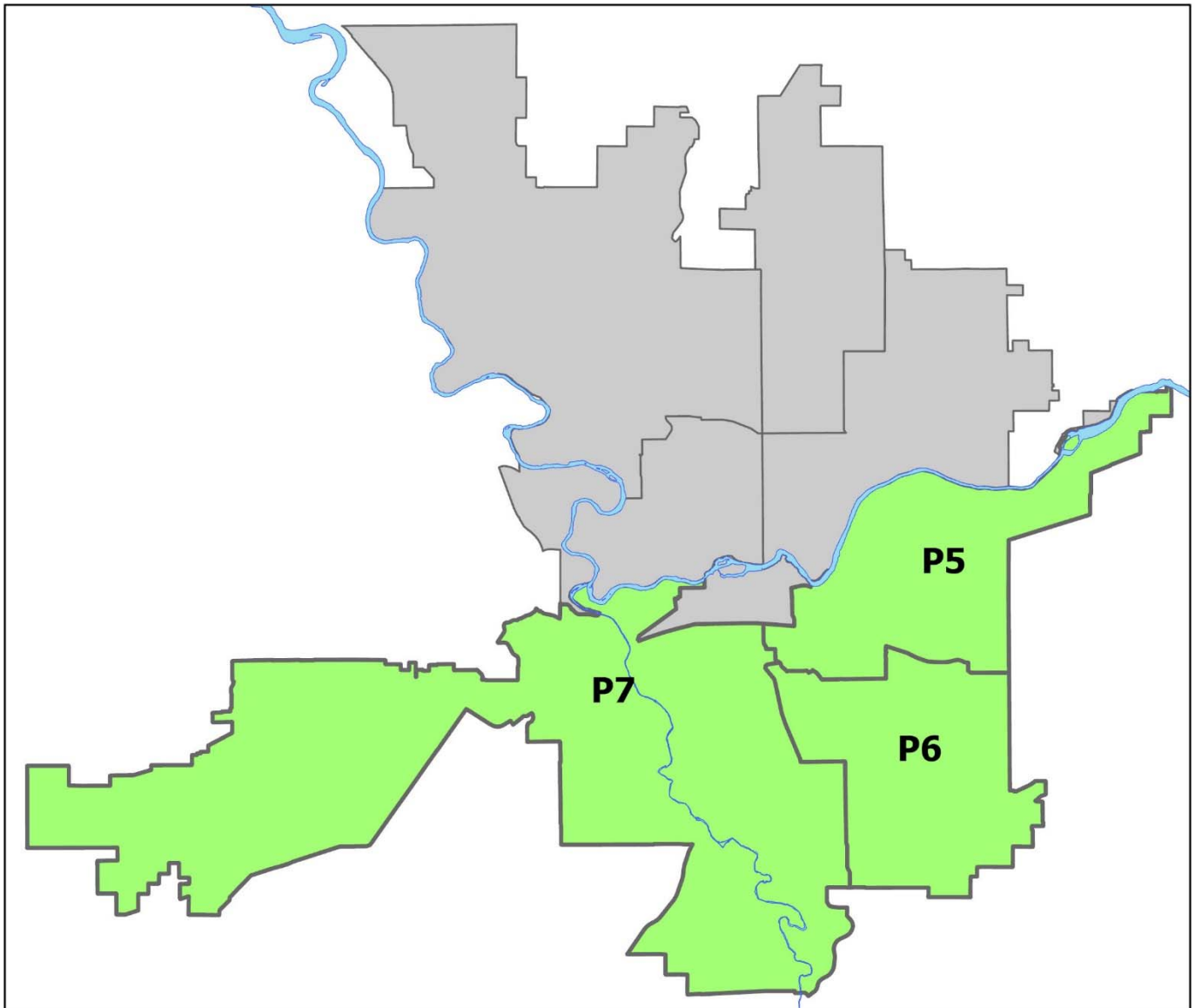
PSA Commander

Captain Brad Arleth

South Central District (P5)

Southeast District (P6)

Southwest District (P7)



POLICE SUMMARY - Ending: Saturday, October 2, 2021

SOUTH PRECINCT (P5, P6, and P7)



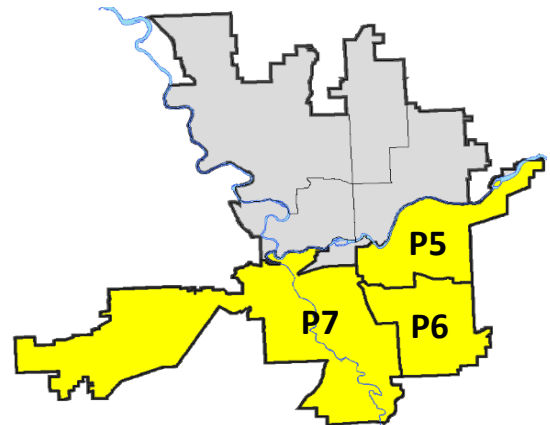
Preliminary IBR Counts

NIBRS Categories (Part 1 Selected)		7 Day Comparison			28 Day Comparison			YTD Comparison		
		Current	Prior	Percent	Current	Prior	Percent	Current	Prior	Percent
Violent	Criminal Homicide	0	0		0	0		2	4	-50.00%
	Rape	2	1	100.00%	8	5	60.00%	60	53	13.21%
	Robbery - Commercial	0	0		0	1	-100.00%	7	8	-12.50%
	Robbery - Person	1	0		3	3	0.00%	30	44	-31.82%
	Aggravated Assault - Non DV	1	4	-75.00%	8	11	-27.27%	105	92	14.13%
	Aggravated Assault - DV	2	1	100.00%	6	14	-57.14%	93	71	30.99%
Violent Total:		6	6	0.00%	25	34	-26.47%	297	272	9.19%
Property	Burglary - Residential	7	3	133.33%	17	19	-10.53%	172	226	-23.89%
	Burglary Garage	2	5	-60.00%	10	7	42.86%	105	162	-35.19%
	Burglary Commercial	8	2	300.00%	19	15	26.67%	97	116	-16.38%
	Larceny	34	63	-46.03%	201	188	6.91%	1737	2169	-19.92%
	Vehicle Theft	5	10	-50.00%	41	28	46.43%	257	289	-11.07%
	Arson	3	2	50.00%	5	2	150.00%	26	24	8.33%
Property Total:		59	85	-30.59%	293	259	13.13%	2394	2986	-19.83%
Preliminary Part 1 Crime Totals:		65	91	-28.57%	318	293	8.53%	2691	3258	-17.40%
Current 7 Day Period:		9/26/2021 - 10/2/2021			Prior 7 Day Period:		9/19/2021 - 9/25/2021			
Current 28 Day Period:		9/5/2021 - 10/2/2021			Prior 28 Day Period:		8/8/2021 - 9/4/2021			
Current YTD Day Period:		1/1/2021 - 10/2/2021			Prior YTD Period:		1/1/2020 - 10/2/2020			

Prepared by SPD Crime Analysis Office - Monday, October 4, 2021

NOTE: SPD moved from UCR to the NIBRS reporting standard on 10/4/16 following the transition to a new RMS System. Numbers on CompStat reports prior to this date should not be used as a comparison to those on this report. Additional info on these reporting standards can be found on the FBI website: <https://ucr.fbi.gov/nibrs-overview>

This chart represents Preliminary counts of selected crime categories from Police Case Reports. Full statistical analysis to determine the confidence level of this data has not been performed. The % change columns on the preliminary counts differ from the percentage change on the NIBRS crime report, sometimes significantly. The CompStat report is designed for operational use and includes only selected NIBRS categories and coding less complex than full NIBRS rules. Official statistics for these and other NIBRS categories can be found on WASPC & FBI websites once available.



POLICE SUMMARY - Ending: Saturday, October 2, 2021

SE - South Central District (P5)



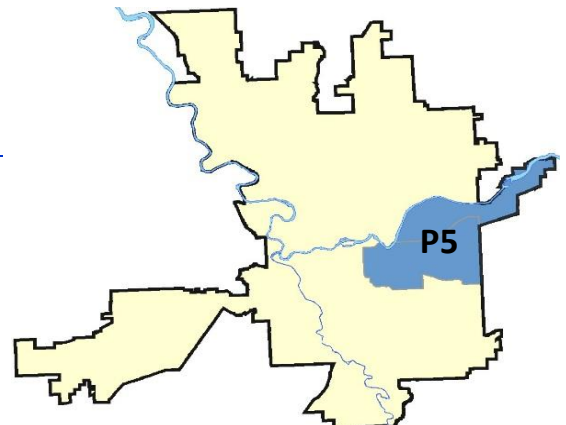
Preliminary IBR Counts

NIBRS Categories (Part 1 Selected)		7 Day Comparison			28 Day Comparison			YTD Comparison		
		Current	Prior	Percent	Current	Prior	Percent	Current	Prior	Percent
Violent	Criminal Homicide	0	0		0	0		0	2	-100.00%
	Rape	0	0		1	1	0.00%	26	19	36.84%
	Robbery - Commercial	0	0		0	0		3	1	200.00%
	Robbery - Person	1	0		3	2	50.00%	17	17	0.00%
	Aggravated Assault - Non DV	0	2	-100.00%	2	8	-75.00%	53	43	23.26%
	Aggravated Assault - DV	2	1	100.00%	4	5	-20.00%	43	34	26.47%
Violent Total:		3	3	0.00%	10	16	-37.50%	142	116	22.41%
Property	Burglary - Residential	3	1	200.00%	6	4	50.00%	52	75	-30.67%
	Burglary Garage	0	2	-100.00%	3	3	0.00%	24	25	-4.00%
	Burglary Commercial	7	0		11	4	175.00%	47	58	-18.97%
	Larceny	7	19	-63.16%	64	69	-7.25%	597	668	-10.63%
	Vehicle Theft	1	4	-75.00%	18	6	200.00%	102	114	-10.53%
	Arson	3	2	50.00%	5	1	400.00%	16	9	77.78%
Property Total:		21	28	-25.00%	107	87	22.99%	838	949	-11.70%
Preliminary Part 1 Crime Totals:		24	31	-22.58%	117	103	13.59%	980	1065	-7.98%
Current 7 Day Period:		9/26/2021 - 10/2/2021			Prior 7 Day Period:		9/19/2021 - 9/25/2021			
Current 28 Day Period:		9/5/2021 - 10/2/2021			Prior 28 Day Period:		8/8/2021 - 9/4/2021			
Current YTD Day Period:		1/1/2021 - 10/2/2021			Prior YTD Period:		1/1/2020 - 10/2/2020			


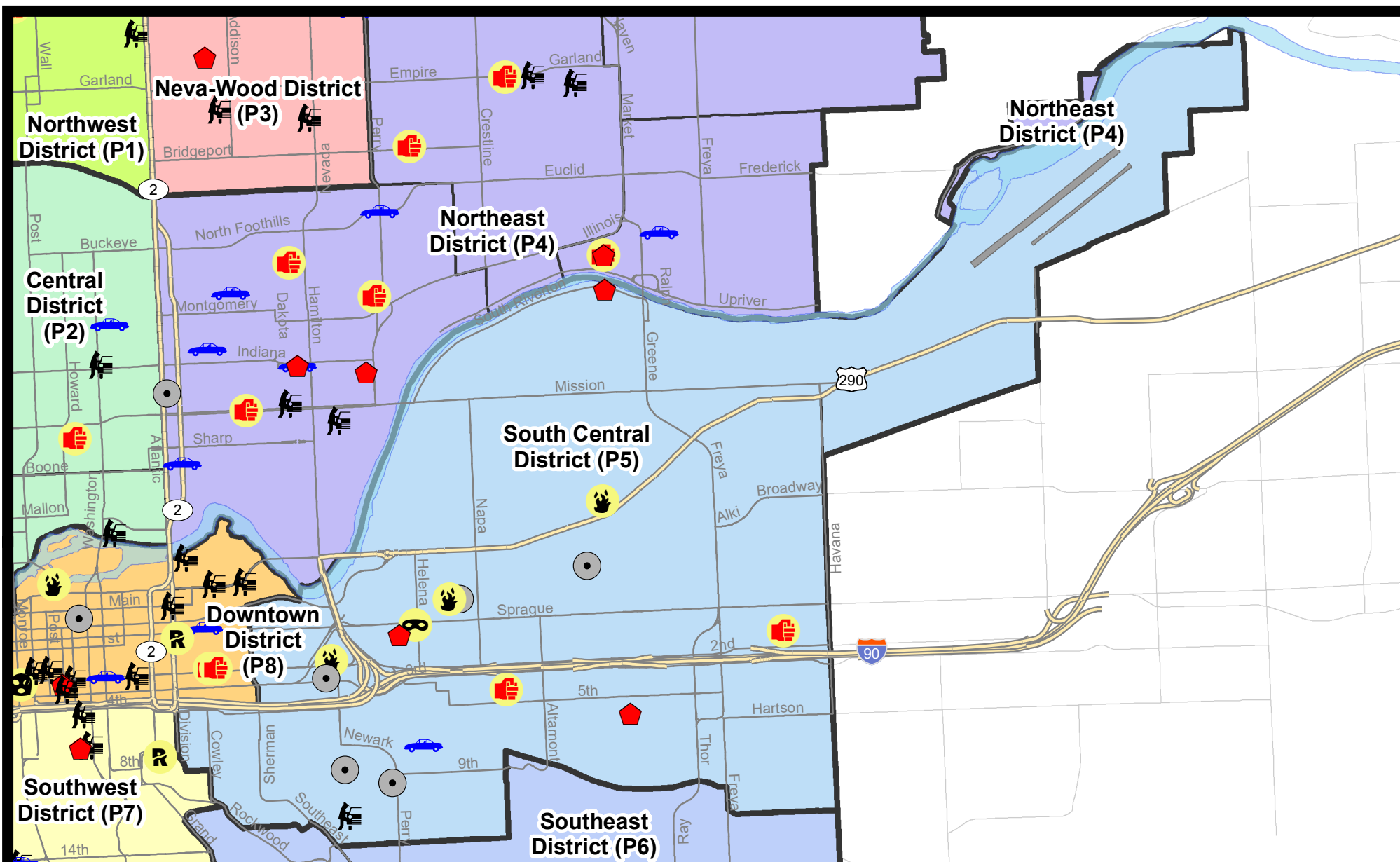
Prepared by SPD Crime Analysis Office - Monday, October 4, 2021

NOTE: SPD moved from UCR to the NIBRS reporting standard on 10/4/16 following the transition to a new RMS System. Numbers on CompStat reports prior to this date should not be used as a comparison to those on this report. Additional info on these reporting standards can be found on the FBI website: <https://ucr.fbi.gov/nibrs-overview>

This chart represents Preliminary counts of selected crime categories from Police Case Reports. Full statistical analysis to determine the confidence level of this data has not been performed. The % change columns on the preliminary counts differ from the percentage change on the NIBRS crime report, sometimes significantly. The CompStat report is designed for operational use and includes only selected NIBRS categories and coding less complex than full NIBRS rules. Official statistics for these and other NIBRS categories can be found on WASPC & FBI websites once available.




Note: On 2/10/21 a portion of the Police Block SPC5EC became part of the Downtown Precinct (SPD8EC); Consequently activity in P5 will appear lower if compared to printed CompStat reports prior to 2/10/21



City of Spokane
South Central District (P5)
Selected
Crime Types
2021-09-26 to 2021-10-02
 Prepared By:
 Crime Analysis Unit
 Spokane Police Department

Legend

NIBRS Events



Cases Represent LERMS Crime Codes
 Points may indicate multiple events
 Note: Veh Prowl is only Larceny category displayed



For Additional Information on Incidents
 pertaining to an Area, Trend, or Pattern
 Contact Information Analysis

0 0.2 0.4 0.6 0.8 1 Miles



THIS IS NOT A LEGAL DOCUMENT:
 The information shown on this map is compiled
 from various sources and is subject to constant
 revision. Information shown on this map should
 not be used to determine the location of facilities
 in relationship to property lines, section lines,
 streets, etc.

Sunday - Saturday

SE - South Central District (P5)

9/26/2021 TO 10/2/2021



A/C	Offense Statute	Address	Reported Date	Dist
<u>SPC5EC</u>				
A	ARSON 2D	100 N PITTSBURG ST	9/30/2021	P5
C	ARSON 2D	100 S ARTHUR ST	10/1/2021	P5
C	ASSAULT 2D	4000 E PACIFIC AVE	9/28/2021	P6
C	ASSAULT 2D	2100 E 4TH AVE	10/2/2021	P6
C	BURGLARY 1D COMMERCIAL	1500 E SPRAGUE AVE	10/1/2021	P6
C	BURGLARY 2D COMMERCIAL	100 N MAGNOLIA ST	9/29/2021	P6
C	BURGLARY 2D COMMERCIAL	900 S PERRY ST	9/30/2021	P7
C	BURGLARY 2D COMMERCIAL	900 E 3RD AVE	9/30/2021	P6
A	BURGLARY 2D COMMERCIAL	2700 E FERRY AVE	10/1/2021	P6
C	BURGLARY 2D COMMERCIAL	1000 E 8TH AVE	10/2/2021	P6
C	RESIDENTIAL BURGLARY	1400 E 1ST AVE	9/26/2021	P6
C	RESIDENTIAL BURGLARY	600 S HAVEN ST	9/28/2021	P6
C	ROBBERY 1D PERSON	1500 E SPRAGUE AVE	10/1/2021	P6
C	THEFT 3D ALL OTHER	400 S THOR ST	10/1/2021	
C	THEFT 3D FROM BUILDING	500 N FREYA ST	10/1/2021	P5
C	THEFT 3D FROM MOTOR VEHICLE	1000 E 12TH AVE	9/29/2021	P5
C	THEFT OF MOTOR VEHICLE	E 7TH AVE / S HELENA ST	9/29/2021	P6
<u>SPC5GP</u>				
C	ARSON 2D	800 N REGAL ST	9/26/2021	P6
C	BURGLARY 2D COMMERCIAL	800 N REGAL ST	9/26/2021	P6
C	RESIDENTIAL BURGLARY	2900 E SOUTH RIVERTON AVE	10/1/2021	P6
C	THEFT 2D ALL OTHER	700 N HOGAN ST	9/29/2021	P5
C	THEFT 2D ALL OTHER	3000 E MISSION AVE	9/30/2021	P5
C	THEFT 3D VEHICLE PARTS AND ACCESSORIES	2200 E MARSHALL AVE	9/29/2021	P5
C	THEFT 3D VEHICLE PARTS AND ACCESSORIES	2300 E SOUTH RIVERTON AVE	9/28/2021	

POLICE SUMMARY - Ending: Saturday, October 2, 2021



SE - Southeast District (P6)

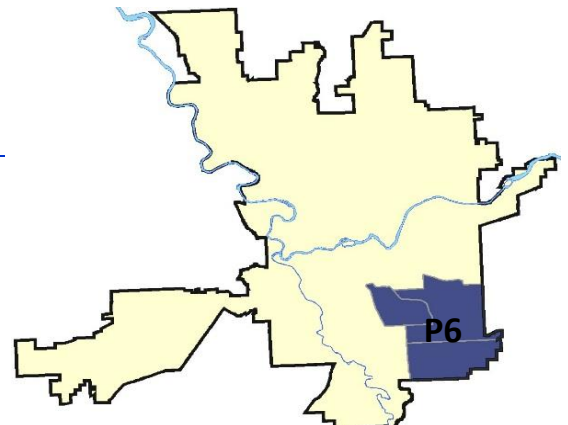
Preliminary IBR Counts

NIBRS Categories (Part 1 Selected)		7 Day Comparison			28 Day Comparison			YTD Comparison		
		Current	Prior	Percent	Current	Prior	Percent	Current	Prior	Percent
Violent	Criminal Homicide	0	0		0	0		0	1	-100.00%
	Rape	0	0		0	1	-100.00%	6	10	-40.00%
	Robbery - Commercial	0	0		0	0		1	5	-80.00%
	Robbery - Person	0	0		0	0		3	6	-50.00%
	Aggravated Assault - Non DV	1	0		2	1	100.00%	13	10	30.00%
	Aggravated Assault - DV	0	0		2	1	100.00%	14	14	0.00%
Violent Total:		1	0		4	3	33.33%	37	46	-19.57%
Property	Burglary - Residential	0	1	-100.00%	3	4	-25.00%	44	52	-15.38%
	Burglary Garage	1	0		2	2	0.00%	32	74	-56.76%
	Burglary Commercial	0	0		3	3	0.00%	12	15	-20.00%
	Larceny	6	11	-45.45%	42	40	5.00%	374	472	-20.76%
	Vehicle Theft	1	1	0.00%	6	10	-40.00%	47	52	-9.62%
	Arson	0	0		0	0		4	5	-20.00%
Property Total:		8	13	-38.46%	56	59	-5.08%	513	670	-23.43%
Preliminary Part 1 Crime Totals:		9	13	-30.77%	60	62	-3.23%	550	716	-23.18%
Current 7 Day Period:		9/26/2021 - 10/2/2021			Prior 7 Day Period:		9/19/2021 - 9/25/2021			
Current 28 Day Period:		9/5/2021 - 10/2/2021			Prior 28 Day Period:		8/8/2021 - 9/4/2021			
Current YTD Day Period:		1/1/2021 - 10/2/2021			Prior YTD Period:		1/1/2020 - 10/2/2020			

Prepared by SPD Crime Analysis Office - Monday, October 4, 2021

NOTE: SPD moved from UCR to the NIBRS reporting standard on 10/4/16 following the transition to a new RMS System. Numbers on CompStat reports prior to this date should not be used as a comparison to those on this report. Additional info on these reporting standards can be found on the FBI website: <https://ucr.fbi.gov/nibrs-overview>

This chart represents Preliminary counts of selected crime categories from Police Case Reports. Full statistical analysis to determine the confidence level of this data has not been performed. The % change columns on the preliminary counts differ from the percentage change on the NIBRS crime report, sometimes significantly. The CompStat report is designed for operational use and includes only selected NIBRS categories and coding less complex than full NIBRS rules. Official statistics for these and other NIBRS categories can be found on WASPC & FBI websites once available.



Sunday - Saturday

SE - Southeast District (P6)

9/26/2021 TO 10/2/2021



<u>A/C</u>	<u>Offense Statute</u>	<u>Address</u>	<u>Reported Date</u>	<u>Dist</u>
<u>SPC6LH</u>				
C	THEFT 3D FROM BUILDING	3100 E 37TH AVE	9/30/2021	P6
C	THEFT 3D FROM BUILDING	1300 E 16TH AVE	10/1/2021	P6
C	THEFT 3D FROM MOTOR VEHICLE	3400 S COOK ST	9/27/2021	P6
C	THEFT 3D FROM MOTOR VEHICLE	2900 E 27TH AVE	9/29/2021	P6
C	THEFT 3D VEHICLE PARTS AND ACCESSORIES	1700 E 32ND CT	9/29/2021	
<u>SPC6SG</u>				
C	ASSAULT 2D	S REGAL ST / E 44TH AVE	10/2/2021	P6
C	BURGLARY 2D GARAGE	3700 S BRIGHTON LN	9/28/2021	P6
C	THEFT 3D ALL OTHER	4000 S LEE ST	9/26/2021	
C	THEFT OF MOTOR VEHICLE	E 37TH AVE / S PERRY ST	10/2/2021	P6

POLICE SUMMARY - Ending: Saturday, October 2, 2021



SW - Southwest District (P7)

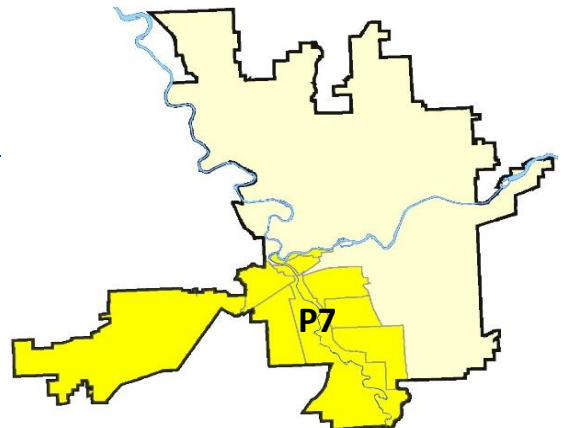
Preliminary IBR Counts

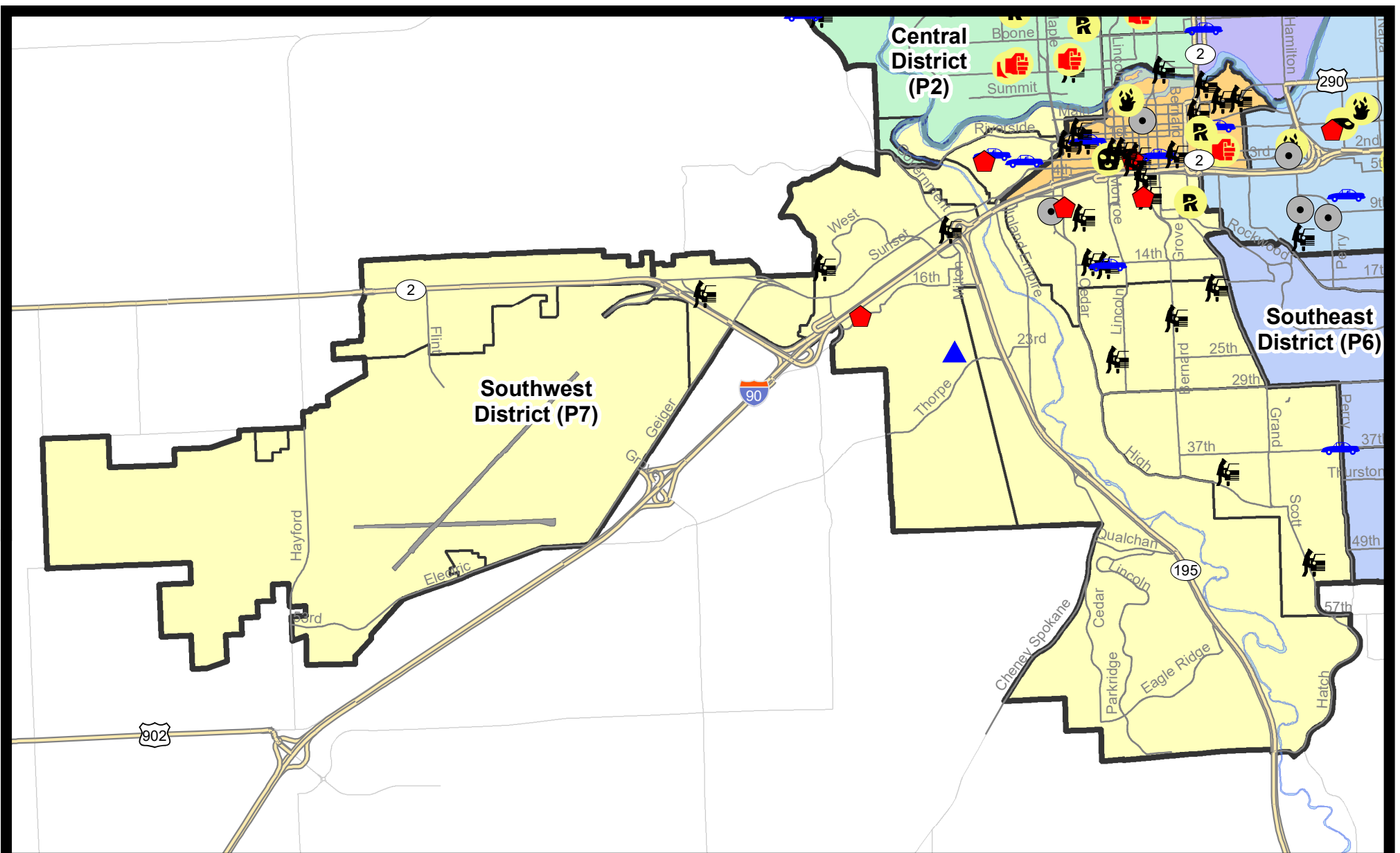
NIBRS Categories (Part 1 Selected)		7 Day Comparison			28 Day Comparison			YTD Comparison		
		Current	Prior	Percent	Current	Prior	Percent	Current	Prior	Percent
Violent	Criminal Homicide	0	0		0	0		2	1	100.00%
	Rape	2	1	100.00%	7	3	133.33%	28	24	16.67%
	Robbery - Commercial	0	0		0	1	-100.00%	3	2	50.00%
	Robbery - Person	0	0		0	1	-100.00%	10	21	-52.38%
	Aggravated Assault - Non DV	0	2	-100.00%	4	2	100.00%	39	39	0.00%
	Aggravated Assault - DV	0	0		0	8	-100.00%	36	23	56.52%
Violent Total:		2	3	-33.33%	11	15	-26.67%	118	110	7.27%
Property	Burglary - Residential	4	1	300.00%	8	11	-27.27%	76	99	-23.23%
	Burglary Garage	1	3	-66.67%	5	2	150.00%	49	63	-22.22%
	Burglary Commercial	1	2	-50.00%	5	8	-37.50%	38	43	-11.63%
	Larceny	21	33	-36.36%	95	79	20.25%	766	1029	-25.56%
	Vehicle Theft	3	5	-40.00%	17	12	41.67%	108	123	-12.20%
	Arson	0	0		0	1	-100.00%	6	10	-40.00%
Property Total:		30	44	-31.82%	130	113	15.04%	1043	1367	-23.70%
Preliminary Part 1 Crime Totals:		32	47	-31.91%	141	128	10.16%	1161	1477	-21.39%
Current 7 Day Period:		9/26/2021 - 10/2/2021			Prior 7 Day Period:		9/19/2021 - 9/25/2021			
Current 28 Day Period:		9/5/2021 - 10/2/2021			Prior 28 Day Period:		8/8/2021 - 9/4/2021			
Current YTD Day Period:		1/1/2021 - 10/2/2021			Prior YTD Period:		1/1/2020 - 10/2/2020			

Prepared by SPD Crime Analysis Office - Monday, October 4, 2021

NOTE: SPD moved from UCR to the NIBRS reporting standard on 10/4/16 following the transition to a new RMS System. Numbers on CompStat reports prior to this date should not be used as a comparison to those on this report. Additional info on these reporting standards can be found on the FBI website: <https://ucr.fbi.gov/nibrs-overview>

This chart represents Preliminary counts of selected crime categories from Police Case Reports. Full statistical analysis to determine the confidence level of this data has not been performed. The % change columns on the preliminary counts differ from the percentage change on the NIBRS crime report, sometimes significantly. The CompStat report is designed for operational use and includes only selected NIBRS categories and coding less complex than full NIBRS rules. Official statistics for these and other NIBRS categories can be found on WASPC & FBI websites once available.





City of Spokane
Southwest District (P7)
Selected
Crime Types
2021-09-26 to 2021-10-02

Prepared By:
Crime Analysis Unit
Spokane Police Department

Legend

NIBRS Events

- | | | | |
|-------------------|--------------------|----------------------|---------------------|
| Criminal Homicide | Robbery Commercial | Aggravated Assault | Burglary Commercial |
| Rape | Robbery Person | Burglary Residential | Vehicle Prowling |
| | | Burglary Garage | Vehicle Theft |
| | | | Arson |

Cases Represent LERMS Crime Codes
 Points may indicate multiple events
 Note: Veh Prowl is only Larceny category displayed



For Additional Information on Incidents
 pertaining to an Area, Trend, or Pattern
 Contact Information Analysis

0 0.2 0.4 0.6 0.8 1 1.2 1.4 1.6 Miles



THIS IS NOT A LEGAL DOCUMENT:
 The information shown on this map is compiled
 from various sources and is subject to constant
 revision. Information shown on this map should
 not be used to determine the location of facilities
 in relationship to property lines, section lines,
 streets, etc.



Sunday - Saturday

SE - Southwest District (P7)

9/26/2021 TO 10/2/2021



<u>A/C</u>	<u>Offense Statute</u>	<u>Address</u>	<u>Reported Date</u>	<u>Dist</u>
C	RAPE 3D		9/29/2021	P7
<u>SPD7BA</u>				
C	RESIDENTIAL BURGLARY	2300 W 2ND AVE	9/28/2021	P7
C	THEFT 2D ALL OTHER	1800 W PACIFIC AVE	9/28/2021	P7
A	THEFT OF MOTOR VEHICLE	2200 W PACIFIC AVE	9/26/2021	P5
C	THEFT OF MOTOR VEHICLE	W 2ND AVE / S ELM ST	10/1/2021	P5
<u>SPD7CH</u>				
C	BURGLARY 2D COMMERCIAL	1600 W 8TH AVE	9/29/2021	P7
C	RAPE 1D		9/30/2021	P8
C	RESIDENTIAL BURGLARY	600 S HOWARD ST	9/27/2021	P5
C	RESIDENTIAL BURGLARY	1400 W 7TH AVE	9/29/2021	P7
A	THEFT 2D FROM BUILDING	1800 W 7TH AVE	9/27/2021	P7
C	THEFT 2D FROM MOTOR VEHICLE	1300 S JEFFERSON ST	9/29/2021	P5
C	THEFT 3D ALL OTHER	900 S LINCOLN ST	9/27/2021	P7
C	THEFT 3D ALL OTHER	0 W ROCKWOOD BLVD	9/30/2021	P7
A	THEFT 3D FROM MOTOR VEHICLE	600 S STEVENS ST	9/28/2021	P5
A	THEFT 3D FROM MOTOR VEHICLE	600 S STEVENS ST	9/28/2021	P5
C	THEFT 3D FROM MOTOR VEHICLE	500 W 4TH AVE	9/29/2021	P7
C	THEFT 3D FROM MOTOR VEHICLE	1000 W 14TH AVE	10/1/2021	P7
C	THEFT 3D FROM MOTOR VEHICLE	800 S ADAMS ST	9/26/2021	
C	THEFT 3D SHOPLIFTING	1500 W 10TH AVE	9/29/2021	P7
C	THEFT OF MOTOR VEHICLE	1000 W 14TH AVE	10/1/2021	P7
<u>SPD7CS</u>				
C	THEFT 2D ALL OTHER	1000 E 34TH AVE	9/27/2021	P7
A	THEFT 3D FROM MOTOR VEHICLE	5300 S HATCH RD	9/29/2021	P7
A	THEFT 3D FROM MOTOR VEHICLE	5300 S HATCH RD	9/30/2021	P7
C	THEFT 3D FROM MOTOR VEHICLE	3900 S TEKOA ST	9/30/2021	
<u>SPD7GT</u>				
C	BURGLARY 2D GARAGE	2300 S CANYON WOODS LN	9/30/2021	
C	RESIDENTIAL BURGLARY	3800 W GRANDVIEW AVE	9/26/2021	P7
<u>SPD7MC</u>				
C	THEFT 3D FROM MOTOR VEHICLE	2000 S BERNARD ST	9/29/2021	P5
C	THEFT 3D FROM MOTOR VEHICLE	1700 S GRAND BLVD	9/30/2021	P7
C	THEFT 3D FROM MOTOR VEHICLE	900 W 25TH AVE	10/1/2021	P7
<u>SPD7WH</u>				
C	THEFT 3D FROM MOTOR VEHICLE	1300 S WESTCLIFF PL	10/1/2021	P7

<u>A/C</u>	<u>Offense Statute</u>	<u>Address</u>	<u>Reported Date</u>	<u>Dist</u>
C	THEFT 3D FROM MOTOR VEHICLE	800 S MILTON ST	10/1/2021	P7
<u>SPD7WP</u>				
C	THEFT 2D FROM MOTOR VEHICLE	1600 S WINDSOR DR	10/1/2021	P7

SPOKANE POLICE DEPARTMENT

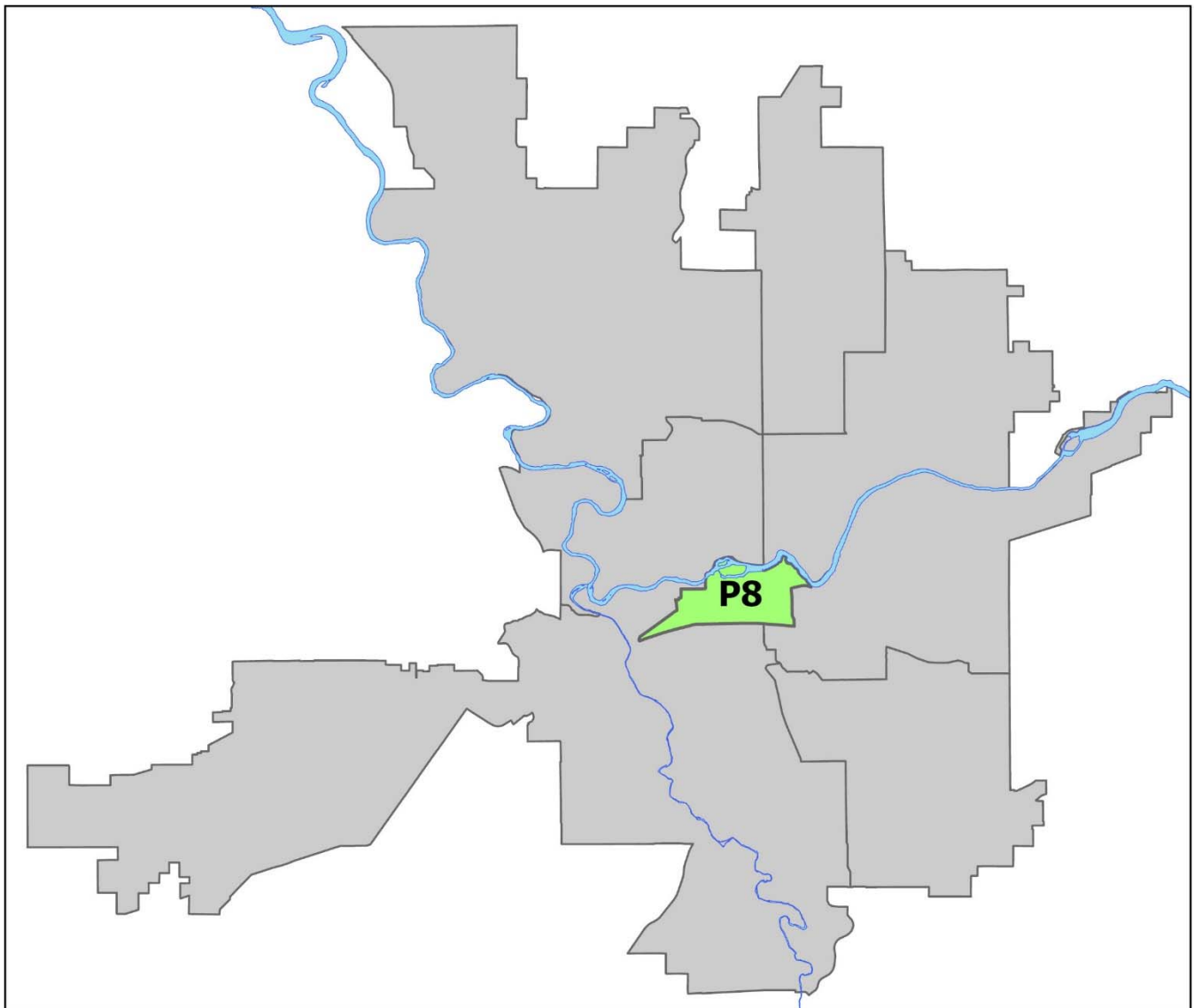
DOWNTOWN

Police Service Area



PSA Commander

Captain David Singley



POLICE SUMMARY - Ending: Saturday, October 2, 2021

DOWNTOWN PRECINCT (P8)



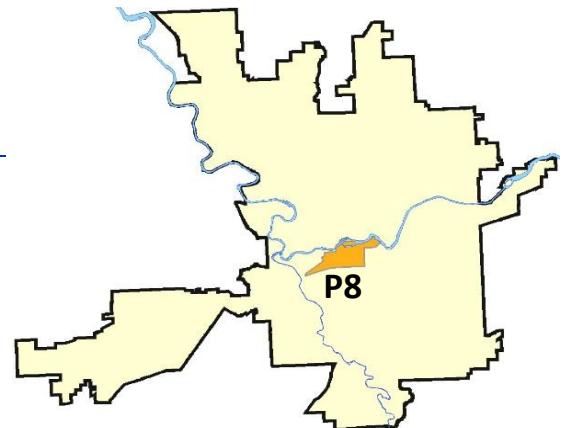
Preliminary IBR Counts

NIBRS Categories (Part 1 Selected)		7 Day Comparison			28 Day Comparison			YTD Comparison		
		Current	Prior	Percent	Current	Prior	Percent	Current	Prior	Percent
Violent	Criminal Homicide	0	0		0	0		2	3	-33.33%
	Rape	1	0		2	3	-33.33%	21	15	40.00%
	Robbery - Commercial	1	1	0.00%	2	0		10	7	42.86%
	Robbery - Person	0	0		3	5	-40.00%	35	47	-25.53%
	Aggravated Assault - Non DV	2	2	0.00%	9	12	-25.00%	92	82	12.20%
	Aggravated Assault - DV	0	0		1	2	-50.00%	15	16	-6.25%
Violent Total:		4	3	33.33%	17	22	-22.73%	175	170	2.94%
Property	Burglary - Residential	1	1	0.00%	8	6	33.33%	30	17	76.47%
	Burglary Garage	0	0		0	2	-100.00%	6	4	50.00%
	Burglary Commercial	1	6	-83.33%	11	9	22.22%	86	92	-6.52%
	Larceny	19	26	-26.92%	85	111	-23.42%	686	679	1.03%
	Vehicle Theft	3	0		8	5	60.00%	56	54	3.70%
	Arson	1	2	-50.00%	4	0		12	11	9.09%
Property Total:		25	35	-28.57%	116	133	-12.78%	876	857	2.22%
Preliminary Part 1 Crime Totals:		29	38	-23.68%	133	155	-14.19%	1051	1027	2.34%
Current 7 Day Period:		9/26/2021 - 10/2/2021			Prior 7 Day Period:		9/19/2021 - 9/25/2021			
Current 28 Day Period:		9/5/2021 - 10/2/2021			Prior 28 Day Period:		8/8/2021 - 9/4/2021			
Current YTD Day Period:		1/1/2021 - 10/2/2021			Prior YTD Period:		1/1/2020 - 10/2/2020			

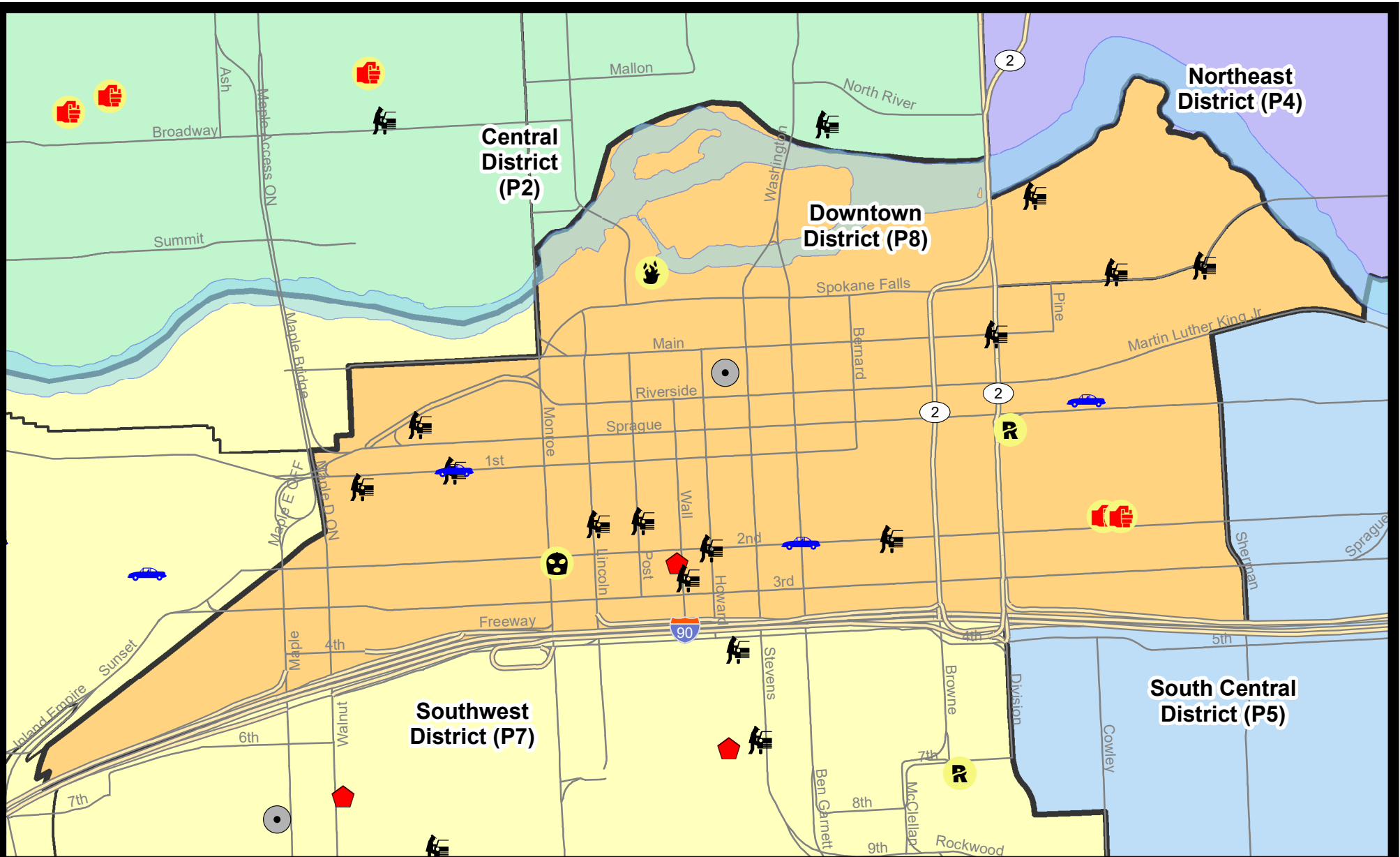
Prepared by SPD Crime Analysis Office - Monday, October 4, 2021

NOTE: SPD moved from UCR to the NIBRS reporting standard on 10/4/16 following the transition to a new RMS System. Numbers on CompStat reports prior to this date should not be used as a comparison to those on this report. Additional info on these reporting standards can be found on the FBI website: <https://ucr.fbi.gov/nibrs-overview>

This chart represents Preliminary counts of selected crime categories from Police Case Reports. Full statistical analysis to determine the confidence level of this data has not been performed. The % change columns on the preliminary counts differ from the percentage change on the NIBRS crime report, sometimes significantly. The CompStat report is designed for operational use and includes only selected NIBRS categories and coding less complex than full NIBRS rules. Official statistics for these and other NIBRS categories can be found on WASPC & FBI websites once available.



Note: On 2/10/21 a portion of the Police Block SPC5EC became part of the Downtown Precinct (SPD8EC); Consequently activity in P8 will appear higher if compared to printed CompStat reports prior to 2/10/21

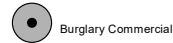
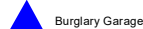
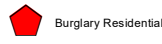
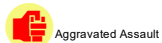
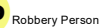


City of Spokane
Downtown District (P8)
Selected
Crime Types
2021-09-26 to 2021-10-02

Prepared By:
Crime Analysis Unit
Spokane Police Department

Legend

NIBRS Events

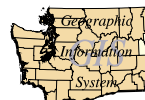


Cases Represent LERMS Crime Codes
 Points may indicate multiple events
 Note: Veh Prowl is only Larceny category displayed



For Additional Information on Incidents
 pertaining to an Area, Trend, or Pattern
 Contact Information Analysis

0 0.2 Miles



THIS IS NOT A LEGAL DOCUMENT:
 The information shown on this map is compiled
 from various sources and is subject to constant
 revision. Information shown on this map should
 not be used to determine the location of facilities
 in relationship to property lines, section lines,
 streets, etc.



Sunday - Saturday

SW - Downtown District (P8)

9/26/2021 TO 10/2/2021



A/C	Offense Statute	Address	Reported Date	Dist
<u>SPD8EC</u>				
C	ASSAULT 1D	200 E 2ND AVE	9/26/2021	P8
C	HARASSMENT FELONY WEAPON INVOLVED	200 E 2ND AVE	9/29/2021	P8
C	RAPE 1D		9/29/2021	P5
C	THEFT 3D FROM MOTOR VEHICLE	N DIVISION ST / E MAIN AVE	9/26/2021	P8
C	THEFT 3D FROM MOTOR VEHICLE	E SPOKANE FALLS BLVD / N SHERMAN ST	9/28/2021	P8
C	THEFT OF MOTOR VEHICLE	200 E SPRAGUE AVE	9/28/2021	P8
<u>SPD8RS</u>				
C	ARSON 1D	300 N POST ST	9/26/2021	P8
C	BURGLARY 2D COMMERCIAL	100 N HOWARD ST	10/2/2021	P8
C	RESIDENTIAL BURGLARY	200 S WALL ST	9/29/2021	P8
C	ROBBERY 2D COMMERCIAL	900 W 2ND AVE	9/26/2021	P8
C	THEFT 2D ALL OTHER	700 W RIVERSIDE AVE	10/1/2021	P8
C	THEFT 2D FROM BUILDING	900 W 1ST AVE	9/30/2021	P8
C	THEFT 2D FROM MOTOR VEHICLE	200 S WALL ST	9/27/2021	P8
C	THEFT 2D FROM MOTOR VEHICLE	100 S CEDAR ST	10/1/2021	P8
C	THEFT 2D FROM MOTOR VEHICLE	100 S POST ST	9/28/2021	
C	THEFT 3D ALL OTHER	W 3RD AVE / S ADAMS ST	9/30/2021	P8
C	THEFT 3D ALL OTHER	500 W SPRAGUE AVE	10/2/2021	P8
C	THEFT 3D FROM BUILDING	100 S POST ST	9/28/2021	P8
C	THEFT 3D FROM BUILDING	300 S ADAMS ST	10/1/2021	P8
C	THEFT 3D FROM MOTOR VEHICLE	S HOWARD ST / W 2ND AVE	9/26/2021	P8
C	THEFT 3D FROM MOTOR VEHICLE	1200 W RIVERSIDE AVE	9/28/2021	P8
C	THEFT 3D FROM MOTOR VEHICLE	S MCCLELLAN ST / W 2ND AVE	9/29/2021	P8
C	THEFT 3D FROM MOTOR VEHICLE	400 N RIVERPOINT BLVD	9/30/2021	P8
C	THEFT 3D FROM MOTOR VEHICLE	200 E SPOKANE FALLS BLVD	9/30/2021	P8
C	THEFT 3D FROM MOTOR VEHICLE	100 S LINCOLN ST	10/1/2021	P4
C	THEFT 3D FROM MOTOR VEHICLE	W 1ST AVE / S JEFFERSON ST	10/2/2021	P8
C	THEFT 3D VEHICLE PARTS AND ACCESSORIES	N HOWARD ST / W SPRAGUE AVE	10/1/2021	P8
C	THEFT OF MOTOR VEHICLE	W 1ST AVE / S JEFFERSON ST	10/2/2021	P8
C	THEFT OF MOTOR VEHICLE	S WASHINGTON ST / W 2ND AVE	10/2/2021	P7

POLICE SUMMARY - Ending: Saturday, October 2, 2021



Other Jurisdiction or Unk District

Preliminary IBR Counts

NIBRS Categories (Part 1 Selected)		7 Day Comparison			28 Day Comparison			YTD Comparison		
		Current	Prior	Percent	Current	Prior	Percent	Current	Prior	Percent
Violent	Criminal Homicide	0	0		0	0		0	0	
	Rape	0	0		0	1	-100.00%	5	2	150.00%
	Robbery - Commercial	0	0		0	0		0	1	-100.00%
	Robbery - Person	0	0		0	0		0	0	
	Aggravated Assault - Non DV	0	0		0	1	-100.00%	1	5	-80.00%
	Aggravated Assault - DV	0	0		0	0		0	5	-100.00%
Violent Total:		0	0		0	2	-100.00%	6	13	-53.85%
Property	Burglary - Residential	0	0		0	0		0	0	
	Burglary Garage	1	0		1	0		1	0	
	Burglary Commercial	0	0		0	0		0	0	
	Larceny	2	0		3	0		15	26	-42.31%
	Vehicle Theft	0	0		0	0		7	5	40.00%
	Arson	0	0		0	0		0	1	-100.00%
Property Total:		3	0		4	0		23	32	-28.13%
Preliminary Part 1 Crime Totals:		3	0		4	2	100.00%	29	45	-35.56%
Current 7 Day Period:		9/26/2021 - 10/2/2021			Prior 7 Day Period:		9/19/2021 - 9/25/2021			
Current 28 Day Period:		9/5/2021 - 10/2/2021			Prior 28 Day Period:		8/8/2021 - 9/4/2021			
Current YTD Day Period:		1/1/2021 - 10/2/2021			Prior YTD Period:		1/1/2020 - 10/2/2020			

Prepared by SPD Crime Analysis Office - Monday, October 4, 2021

NOTE: SPD moved from UCR to the NIBRS reporting standard on 10/4/16 following the transition to a new RMS System. [Numbers on CompStat reports prior to this date should not be used as a comparison to those on this report.](#) Additional info on these reporting standards can be found on the FBI website: <https://ucr.fbi.gov/nibrs-overview>

This chart represents Preliminary counts of selected crime categories from Police Case Reports. Full statistical analysis to determine the confidence level of this data has not been performed. The % change columns on the preliminary counts differ from the percentage change on the NIBRS crime report, sometimes significantly. The CompStat report is designed for operational use and includes only selected NIBRS categories and coding less complex than full NIBRS rules. Official statistics for these and other NIBRS categories can be found on WASPC & FBI websites once available.

Sunday - Saturday

9/26/2021 TO 10/2/2021

Other Jurisdiction/Unk District



A/C	Offense Statute	Address	Reported Date	Dist
C	BURGLARY 2D GARAGE	E BALDWIN AVE	9/26/2021	
C	THEFT 3D FROM MOTOR VEHICLE	E CALKINS DR	9/29/2021	
C	THEFT 3D VEHICLE PARTS AND ACCESSORIES	908 N HOWARD ST	9/29/2021	