

SPOKANE POLICE DEPARTMENT

PRELIMINARY CITYWIDE **IBR** CRIME REPORT



Preliminary IBR Counts

CHIEF OF POLICE

Craig Meidl

Period Ending: Saturday, September 25, 2021

NIBRS Categories (Part 1 Selected)		7 Day Comparison			28 Day Comparison			YTD Comparison		
		Current	Prior	Percent	Current	Prior	Percent	Current	Prior	Percent
Violent	Criminal Homicide	0	0		0	1	-100.00%	8	15	-46.67%
	Rape	4	4	0.00%	21	15	40.00%	196	162	20.99%
	Robbery - Commercial	3	3	0.00%	7	7	0.00%	48	55	-12.73%
	Robbery - Person	4	3	33.33%	17	17	0.00%	153	165	-7.27%
	Aggravated Assault - Non DV	10	10	0.00%	39	49	-20.41%	387	359	7.80%
	Aggravated Assault - DV	7	6	16.67%	31	26	19.23%	270	232	16.38%
Violent Total:		28	26	7.69%	115	115	0.00%	1062	988	7.49%
Property	Burglary - Residential	15	12	25.00%	63	71	-11.27%	557	611	-8.84%
	Burglary Garage	8	10	-20.00%	30	37	-18.92%	317	435	-27.13%
	Burglary Commercial	12	13	-7.69%	53	44	20.45%	343	366	-6.28%
	Larceny	198	168	17.86%	713	699	2.00%	6071	6958	-12.75%
	Vehicle Theft	33	33	0.00%	140	112	25.00%	820	896	-8.48%
	Arson	5	0		10	12	-16.67%	88	87	1.15%
Property Total:		271	236	14.83%	1009	975	3.49%	8196	9353	-12.37%
Preliminary Part 1 Crime Totals:		299	262	14.12%	1124	1090	3.12%	9258	10341	-10.47%
Current 7 Day Period:		9/19/2021 - 9/25/2021			Prior 7 Day Period:		9/12/2021 - 9/18/2021			
Current 28 Day Period:		8/29/2021 - 9/25/2021			Prior 28 Day Period:		8/1/2021 - 8/28/2021			
Current YTD Day Period:		1/1/2021 - 9/25/2021			Prior YTD Period:		1/1/2020 - 9/25/2020			

Prepared by SPD Crime Analysis Office - Monday, September 27, 2021

NOTE: SPD moved from UCR to the NIBRS reporting standard on 10/4/16 following the transition to a new RMS System. [Numbers on CompStat reports prior to this date should not be used as a comparison to those on this report.](#) Additional info on these reporting standards can be found on the FBI website: <https://ucr.fbi.gov/nibrs-overview>

This chart represents Preliminary counts of selected crime categories from Police Case Reports. Full statistical analysis to determine the confidence level of this data has not been performed. The % change columns on the preliminary counts differ from the percentage change on the NIBRS crime report, sometimes significantly. The CompStat report is designed for operational use and includes only selected NIBRS categories and coding less complex than full NIBRS rules. Official statistics for these and other NIBRS categories can be found on WASPC & FBI websites once available.



SPOKANE POLICE DEPARTMENT



NORTH

Police Service Area

PSA Commander

Captain Mark Griffiths

Northwest District (P1)

Central District (P2)

Neva-Wood District (P3)

Northeast District (P4)



POLICE SUMMARY - Ending: Saturday, September 25, 2021

NORTH PRECINCT (P1, P2, P3, and P4)



Preliminary IBR Counts

NIBRS Categories (Part 1 Selected)		7 Day Comparison			28 Day Comparison			YTD Comparison		
		Current	Prior	Percent	Current	Prior	Percent	Current	Prior	Percent
Violent	Criminal Homicide	0	0		0	1	-100.00%	4	10	-60.00%
	Rape	3	1	200.00%	9	9	0.00%	113	92	22.83%
	Robbery - Commercial	2	3	-33.33%	6	5	20.00%	32	39	-17.95%
	Robbery - Person	4	1	300.00%	11	10	10.00%	89	76	17.11%
	Aggravated Assault - Non DV	5	5	0.00%	22	26	-15.38%	193	185	4.32%
	Aggravated Assault - DV	6	6	0.00%	22	11	100.00%	164	142	15.49%
Violent Total:		20	16	25.00%	70	62	12.90%	595	544	9.38%
Property	Burglary - Residential	11	9	22.22%	43	48	-10.42%	364	376	-3.19%
	Burglary Garage	4	8	-50.00%	22	26	-15.38%	209	272	-23.16%
	Burglary Commercial	5	6	-16.67%	29	24	20.83%	171	164	4.27%
	Larceny	111	100	11.00%	409	402	1.74%	3689	4163	-11.39%
	Vehicle Theft	24	13	84.62%	87	81	7.41%	509	558	-8.78%
	Arson	1	0		5	10	-50.00%	54	51	5.88%
Property Total:		156	136	14.71%	595	591	0.68%	4996	5584	-10.53%
Preliminary Part 1 Crime Totals:		176	152	15.79%	665	653	1.84%	5591	6128	-8.76%
Current 7 Day Period:		9/19/2021 - 9/25/2021			Prior 7 Day Period:		9/12/2021 - 9/18/2021			
Current 28 Day Period:		8/29/2021 - 9/25/2021			Prior 28 Day Period:		8/1/2021 - 8/28/2021			
Current YTD Day Period:		1/1/2021 - 9/25/2021			Prior YTD Period:		1/1/2020 - 9/25/2020			

Prepared by SPD Crime Analysis Office - Monday, September 27, 2021

NOTE: SPD moved from UCR to the NIBRS reporting standard on 10/4/16 following the transition to a new RMS System. [Numbers on CompStat reports prior to this date should not be used as a comparison to those on this report.](#) Additional info on these reporting standards can be found on the FBI website: <https://ucr.fbi.gov/nibrs-overview>

This chart represents Preliminary counts of selected crime categories from Police Case Reports. Full statistical analysis to determine the confidence level of this data has not been performed. The % change columns on the preliminary counts differ from the percentage change on the NIBRS crime report, sometimes significantly. The CompStat report is designed for operational use and includes only selected NIBRS categories and coding less complex than full NIBRS rules. Official statistics for these and other NIBRS categories can be found on WASPC & FBI websites once available.



POLICE SUMMARY - Ending: Saturday, September 25, 2021



NW - Northwest District (P1)

Preliminary IBR Counts

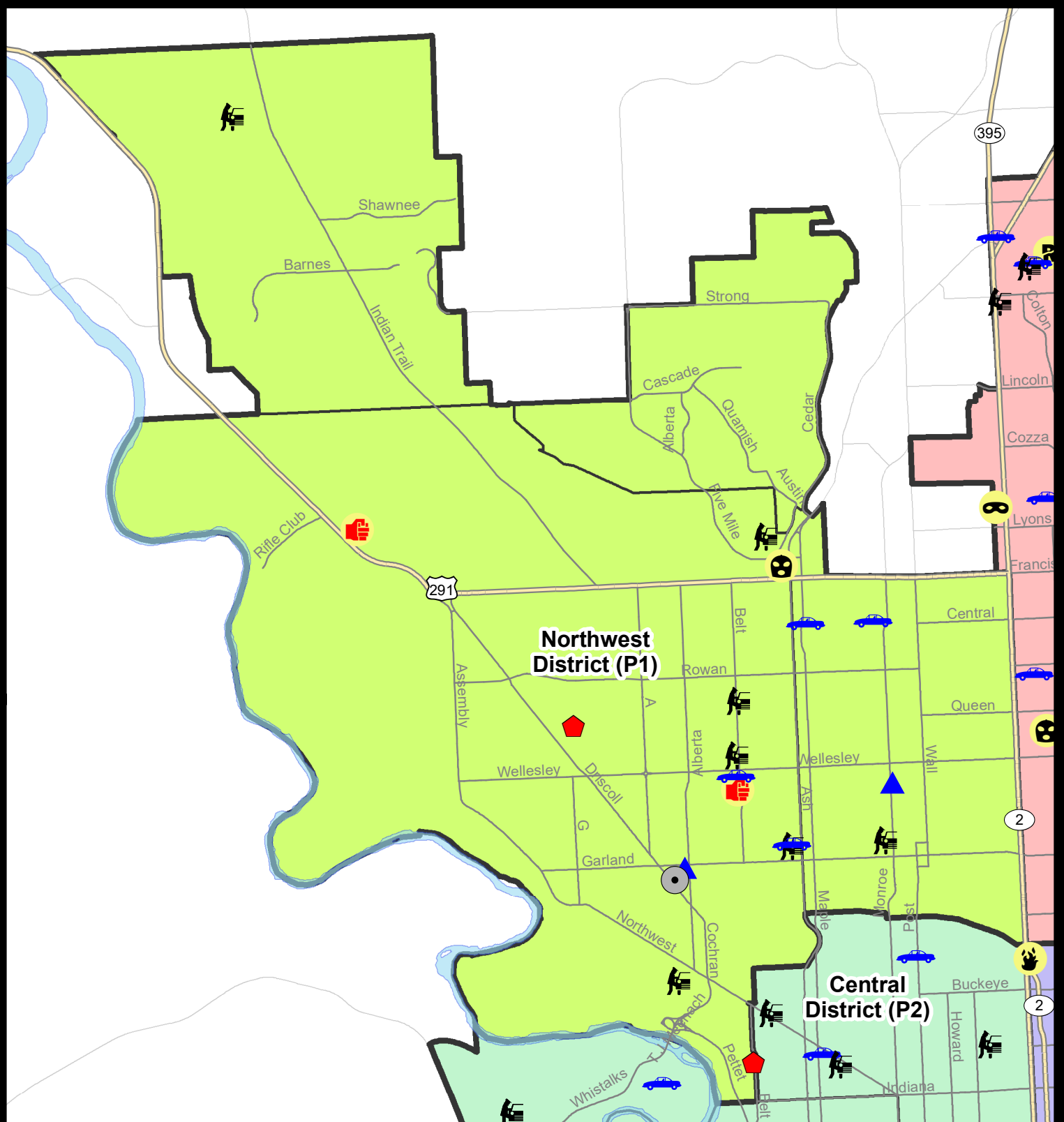
NIBRS Categories (Part 1 Selected)		7 Day Comparison			28 Day Comparison			YTD Comparison		
		Current	Prior	Percent	Current	Prior	Percent	Current	Prior	Percent
Violent	Criminal Homicide	0	0		0	0		1	1	0.00%
	Rape	0	1	-100.00%	2	4	-50.00%	27	18	50.00%
	Robbery - Commercial	1	1	0.00%	3	1	200.00%	9	6	50.00%
	Robbery - Person	0	1	-100.00%	2	3	-33.33%	18	12	50.00%
	Aggravated Assault - Non DV	1	1	0.00%	2	1	100.00%	27	24	12.50%
	Aggravated Assault - DV	1	1	0.00%	3	4	-25.00%	33	36	-8.33%
Violent Total:		3	5	-40.00%	12	13	-7.69%	115	97	18.56%
Property	Burglary - Residential	2	1	100.00%	8	11	-27.27%	81	77	5.19%
	Burglary Garage	2	3	-33.33%	7	7	0.00%	70	86	-18.60%
	Burglary Commercial	1	0		4	5	-20.00%	23	20	15.00%
	Larceny	19	19	0.00%	79	79	0.00%	775	951	-18.51%
	Vehicle Theft	4	2	100.00%	15	18	-16.67%	100	89	12.36%
	Arson	0	0		0	1	-100.00%	11	10	10.00%
Property Total:		28	25	12.00%	113	121	-6.61%	1060	1233	-14.03%
Preliminary Part 1 Crime Totals:		31	30	3.33%	125	134	-6.72%	1175	1330	-11.65%
Current 7 Day Period:		9/19/2021 - 9/25/2021			Prior 7 Day Period:		9/12/2021 - 9/18/2021			
Current 28 Day Period:		8/29/2021 - 9/25/2021			Prior 28 Day Period:		8/1/2021 - 8/28/2021			
Current YTD Day Period:		1/1/2021 - 9/25/2021			Prior YTD Period:		1/1/2020 - 9/25/2020			

Prepared by SPD Crime Analysis Office - Monday, September 27, 2021

NOTE: SPD moved from UCR to the NIBRS reporting standard on 10/4/16 following the transition to a new RMS System. [Numbers on CompStat reports prior to this date should not be used as a comparison to those on this report.](#) Additional info on these reporting standards can be found on the FBI website: <https://ucr.fbi.gov/nibrs-overview>

This chart represents Preliminary counts of selected crime categories from Police Case Reports. Full statistical analysis to determine the confidence level of this data has not been performed. The % change columns on the preliminary counts differ from the percentage change on the NIBRS crime report, sometimes significantly. The CompStat report is designed for operational use and includes only selected NIBRS categories and coding less complex than full NIBRS rules. Official statistics for these and other NIBRS categories can be found on WASPC & FBI websites once available.





City of Spokane
Northwest District (P1)
Selected Crime Codes
2021-09-19 to 2021-09-25
 Prepared By:
 Crime Analysis Unit
 Spokane Police Department

Legend

NIBRS Events



Criminal Homicide



Rape



Robbery Commercial



Robbery Person



Aggravated Assault



Burglary Residential



Burglary Garage



Burglary Commercial



Vehicle Prowling



Vehicle Theft



Arson



Cases Represent LERMS Crime Codes
 Points may indicate multiple events
 Note: Veh Prowl is only Larceny displayed

For Additional Information on
 Incidents pertaining to an
 Area, Trend, or Pattern
 Contact Information Analysis

0 0.25 0.5 1 Miles



THIS IS NOT A LEGAL DOCUMENT:
 The information shown on this map is compiled
 from various sources and is subject to constant
 revision. Information shown on this map should
 not be used to determine the location of facilities
 in relationship to property lines, section lines,
 streets, etc.

Sunday - Saturday

NW - Northwest District (P1)

9/19/2021 TO 9/25/2021



<u>A/C</u>	<u>Offense Statute</u>	<u>Address</u>	<u>Reported Date</u>	<u>Dist</u>
<u>SPA1BS</u>				
C	ASSAULT 2D	6800 N OXFORD LN	9/22/2021	P1
A	ROBBERY 1D COMMERCIAL	1700 W FRANCIS AVE	9/24/2021	P1
C	THEFT 3D ALL OTHER	7000 N FISCHER CT	9/19/2021	P1
C	THEFT 3D ALL OTHER	6500 N FLEMING ST	9/21/2021	P1
C	THEFT 3D FROM BUILDING	4100 W JANICE AVE	9/20/2021	
A	THEFT 3D FROM MOTOR VEHICLE	1800 W NORTHRIDGE CT	9/24/2021	P1
<u>SPA1IT</u>				
C	THEFT 3D ALL OTHER	10400 N SUNDANCE DR	9/23/2021	P1
C	THEFT 3D FROM MOTOR VEHICLE	10500 N IROQUOIS DR	9/22/2021	
<u>SPA1NH</u>				
C	BURGLARY 2D GARAGE	4400 N MONROE ST	9/20/2021	P1
C	THEFT 2D ALL OTHER	4700 N DIVISION ST	9/24/2021	P1
C	THEFT 3D CITY FROM BUILDING	4700 N DIVISION ST	9/23/2021	P3
C	THEFT 3D FROM BUILDING	3900 N WALNUT ST	9/20/2021	P2
C	THEFT 3D FROM MOTOR VEHICLE	4000 N MADISON ST	9/20/2021	P1
C	THEFT 3D SHOPLIFTING	3400 N DIVISION ST	9/19/2021	P1
C	THEFT OF MOTOR VEHICLE	1600 W CENTRAL AVE	9/20/2021	P1
C	THEFT OF MOTOR VEHICLE	5900 N MADISON ST	9/22/2021	P1
<u>SPA1NW</u>				
C	ASSAULT 2D	2200 W WELLESLEY AVE	9/21/2021	P1
C	BURGLARY 2D COMMERCIAL	2700 W PROVIDENCE AVE	9/21/2021	P1
C	BURGLARY 2D FENCED AREA	3200 N COLUMBIA CIR	9/23/2021	P1
C	BURGLARY 2D GARAGE	2600 W GARLAND AVE	9/21/2021	P2
C	IBR Purposes Only - Theft of Motor Vehicle Parts or Accessori	3200 N COLUMBIA CIR	9/23/2021	P1
C	RESIDENTIAL BURGLARY	3400 W OLYMPIC PL	9/20/2021	P1
A	RESIDENTIAL BURGLARY	2200 N BELT ST	9/25/2021	P2
C	TAKING MOTOR VEHICLE WITHOUT PERMISSION 2D	2200 W WELLESLEY AVE	9/23/2021	P1
C	THEFT 2D FROM MOTOR VEHICLE	5200 N BELT ST	9/22/2021	P2
C	THEFT 3D ALL OTHER	3400 W HOFFMAN AVE	9/23/2021	
C	THEFT 3D FROM MOTOR VEHICLE	4800 N BELT ST	9/25/2021	P1
C	THEFT 3D FROM MOTOR VEHICLE	2700 W CLEVELAND AVE	9/25/2021	
C	THEFT 3D SHOPLIFTING	2300 W WELLESLEY AVE	9/25/2021	P1
C	THEFT OF A FIREARM FROM MOTOR VEHICLE	4000 N OAK ST	9/23/2021	P1
C	THEFT OF MOTOR VEHICLE	4000 N OAK ST	9/25/2021	P1

POLICE SUMMARY - Ending: Saturday, September 25, 2021



NW - North Central District (P2)

Preliminary IBR Counts

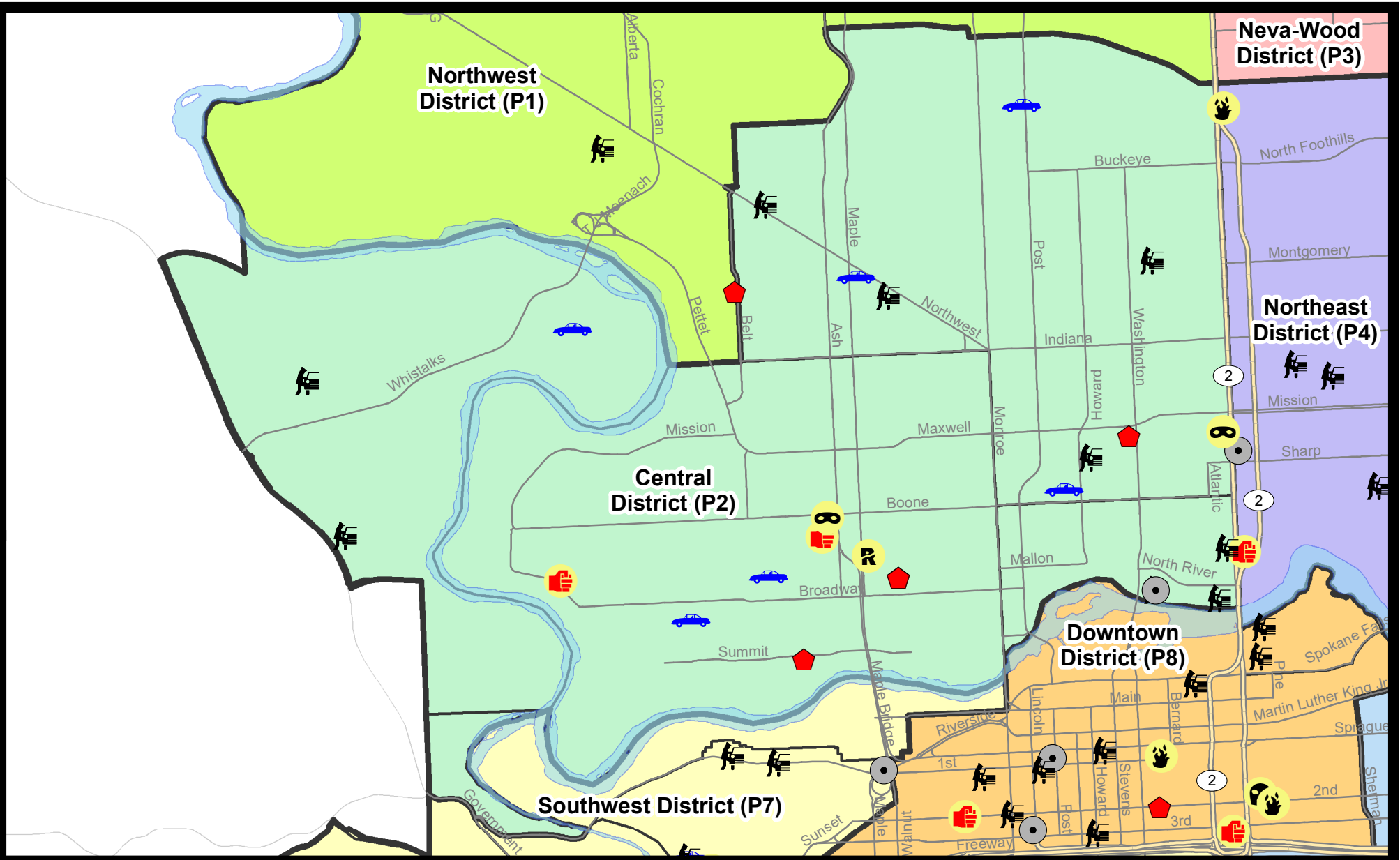
NIBRS Categories (Part 1 Selected)		7 Day Comparison			28 Day Comparison			YTD Comparison		
		Current	Prior	Percent	Current	Prior	Percent	Current	Prior	Percent
Violent	Criminal Homicide	0	0		0	0		0	2	-100.00%
	Rape	1	0		3	0		27	31	-12.90%
	Robbery - Commercial	0	0		0	0		1	5	-80.00%
	Robbery - Person	2	0		4	1	300.00%	23	23	0.00%
	Aggravated Assault - Non DV	1	2	-50.00%	4	11	-63.64%	48	47	2.13%
	Aggravated Assault - DV	1	0		3	1	200.00%	39	36	8.33%
Violent Total:		5	2	150.00%	14	13	7.69%	138	144	-4.17%
Property	Burglary - Residential	4	3	33.33%	12	12	0.00%	98	109	-10.09%
	Burglary Garage	0	0		2	7	-71.43%	40	50	-20.00%
	Burglary Commercial	1	4	-75.00%	12	2	500.00%	37	27	37.04%
	Larceny	27	20	35.00%	98	85	15.29%	731	808	-9.53%
	Vehicle Theft	6	4	50.00%	24	23	4.35%	133	152	-12.50%
	Arson	0	0		4	2	100.00%	17	19	-10.53%
Property Total:		38	31	22.58%	152	131	16.03%	1056	1165	-9.36%
Preliminary Part 1 Crime Totals:		43	33	30.30%	166	144	15.28%	1194	1309	-8.79%
Current 7 Day Period:		9/19/2021 - 9/25/2021			Prior 7 Day Period:		9/12/2021 - 9/18/2021			
Current 28 Day Period:		8/29/2021 - 9/25/2021			Prior 28 Day Period:		8/1/2021 - 8/28/2021			
Current YTD Day Period:		1/1/2021 - 9/25/2021			Prior YTD Period:		1/1/2020 - 9/25/2020			

Prepared by SPD Crime Analysis Office - Monday, September 27, 2021

NOTE: SPD moved from UCR to the NIBRS reporting standard on 10/4/16 following the transition to a new RMS System. [Numbers on CompStat reports prior to this date should not be used as a comparison to those on this report.](#) Additional info on these reporting standards can be found on the FBI website: <https://ucr.fbi.gov/nibrs-overview>

This chart represents Preliminary counts of selected crime categories from Police Case Reports. Full statistical analysis to determine the confidence level of this data has not been performed. The % change columns on the preliminary counts differ from the percentage change on the NIBRS crime report, sometimes significantly. The CompStat report is designed for operational use and includes only selected NIBRS categories and coding less complex than full NIBRS rules. Official statistics for these and other NIBRS categories can be found on WASPC & FBI websites once available.





City of Spokane
Central District (P2)
Selected Crime Types
2021-09-19 to 2021-09-25
 Prepared By:
 Crime Analysis Unit
 Spokane Police Department

Legend


NIBRS Events

- | | | | |
|-------------------|--------------------|----------------------|---------------------|
| Criminal Homicide | Robbery Commercial | Aggravated Assault | Burglary Commercial |
| Rape | Robbery Person | Burglary Residential | Vehicle Prowling |
| | | Burglary Garage | Vehicle Theft |
| | | | Arson |

Cases Represent LERMS Crime Codes
 Points may indicate multiple events
 Note: Veh Prowl is only Larceny category displayed



For Additional Information on Incidents
 pertaining to an Area, Trend, or Pattern
 Contact Information Analysis



THIS IS NOT A LEGAL DOCUMENT:
 The information shown on this map is compiled
 from various sources and is subject to constant
 revision. Information shown on this map should
 not be used to determine the location of facilities
 in relationship to property lines, section lines,
 streets, etc.



Sunday - Saturday

NW - Central District (P2)

9/19/2021 TO 9/25/2021



<u>A/C</u>	<u>Offense Statute</u>	<u>Address</u>	<u>Reported Date</u>	<u>Dist</u>
<u>SPA2EG</u>				
C	BURGLARY 2D FENCED AREA	1900 N DIVISION ST	9/21/2021	P2
C	RESIDENTIAL BURGLARY	1400 N WASHINGTON ST	9/20/2021	P2
C	ROBBERY 1D PERSON	1400 N DIVISION ST	9/20/2021	P4
C	THEFT 1D ALL OTHER	2000 N DIVISION ST	9/24/2021	P2
C	THEFT 2D ALL OTHER	700 W BOONE AVE	9/22/2021	P2
C	THEFT 2D FROM MOTOR VEHICLE	W MONTGOMERY AVE / N CALISPEL ST	9/24/2021	P2
C	THEFT 2D FROM MOTOR VEHICLE	1400 W MANSFIELD AVE	9/25/2021	P2
C	THEFT 3D ALL OTHER	2200 N WASHINGTON ST	9/21/2021	P2
C	THEFT 3D ALL OTHER	1200 W FAIRVIEW AVE	9/22/2021	
C	THEFT 3D FROM BUILDING	1000 W CARLISLE AVE	9/21/2021	P2
C	THEFT 3D FROM MOTOR VEHICLE	500 W SINTO AVE	9/20/2021	P2
C	THEFT 3D FROM MOTOR VEHICLE	1900 W NORTHWEST BLVD	9/20/2021	
C	THEFT OF MOTOR VEHICLE	700 W BOONE AVE	9/22/2021	P2
C	THEFT OF MOTOR VEHICLE	800 W FREDERICK AVE	9/23/2021	P2
C	THEFT OF MOTOR VEHICLE	1500 W NORTHWEST BLVD	9/24/2021	P4
<u>SPA2RS</u>				
C	BURGLARY 2D COMMERCIAL	300 W NORTH RIVER DR	9/23/2021	P8
C	THEFT 1D FROM MOTOR VEHICLE	100 W NORTH RIVER DR	9/22/2021	P2
C	THEFT 3D ALL OTHER	600 W MALLON AVE	9/20/2021	P2
C	THEFT 3D ALL OTHER	800 N WASHINGTON ST	9/25/2021	
C	THEFT 3D FROM MOTOR VEHICLE	900 N DIVISION ST	9/22/2021	P2
C	THEFT 3D FROM MOTOR VEHICLE	300 W NORTH RIVER DR	9/24/2021	P2
<u>SPA2WC</u>				
C	ASSAULT 2D	800 N SUMMIT BLVD	9/25/2021	P2
C	ASSAULT 2D	1700 W GARDNER AVE	9/25/2021	P1
C	BURGLARY 1D FROM RESIDENCE	1400 W MALLON AVE	9/21/2021	P1
C	MAIL THEFT	1200 W COLLEGE AVE	9/24/2021	P2
C	RAPE 2D		9/25/2021	P1
C	RESIDENTIAL BURGLARY	1400 W MALLON AVE	9/20/2021	P2
C	RESIDENTIAL BURGLARY	1800 W SUMMIT PKWY	9/23/2021	P2
C	ROBBERY 1D CARJACKING	1700 W BOONE AVE	9/23/2021	P1
C	THEFT 2D ALL OTHER	1000 W SPOFFORD AVE	9/19/2021	P2
C	THEFT 2D ALL OTHER	2200 W MAXWELL AVE	9/20/2021	P1
C	THEFT 2D ALL OTHER	800 N SUMMIT BLVD	9/25/2021	P2
C	THEFT 2D FROM BUILDING	1500 N CEDAR ST	9/20/2021	P2
C	THEFT 3D FROM BUILDING	1100 W SHARP AVE	9/25/2021	P2
C	THEFT 3D SHOPLIFTING	1100 N MONROE ST	9/19/2021	P2

For protection of victim privacy, the entire address on sexual assault crimes has been redacted.

A/C	Offense Statute	Address	Reported Date	Dist
C	THEFT 3D VEHICLE PARTS AND ACCESSORIES	1400 W BROADWAY AVE	9/23/2021	P2
C	THEFT OF MOTOR VEHICLE	2300 W COLLEGE AVE	9/23/2021	P1
C	THEFT OF MOTOR VEHICLE	1900 W MALLON AVE	9/25/2021	P1

SPA2WH

C	THEFT 3D FROM MOTOR VEHICLE	1200 N GOVERNMENT WAY	9/19/2021	P2
C	THEFT 3D FROM MOTOR VEHICLE	1200 N GOVERNMENT WAY	9/19/2021	P2
A	THEFT 3D FROM MOTOR VEHICLE	3900 W RANDOLPH RD	9/23/2021	P2
A	THEFT 3D FROM MOTOR VEHICLE	3900 W RANDOLPH RD	9/23/2021	P2
C	THEFT OF MOTOR VEHICLE	2800 W ELLIOTT DR	9/22/2021	P1

POLICE SUMMARY - Ending: Saturday, September 25, 2021



NE - Neva-Wood District (P3)

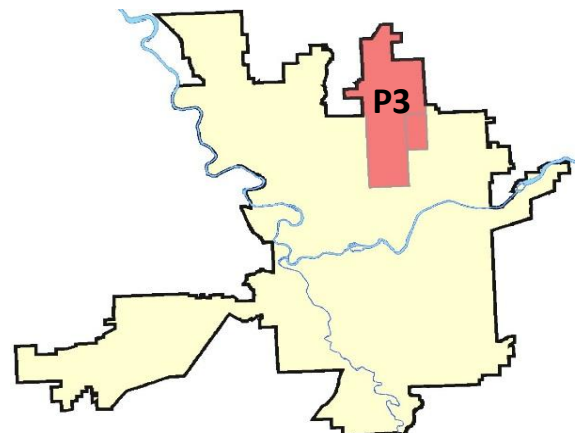
Preliminary IBR Counts

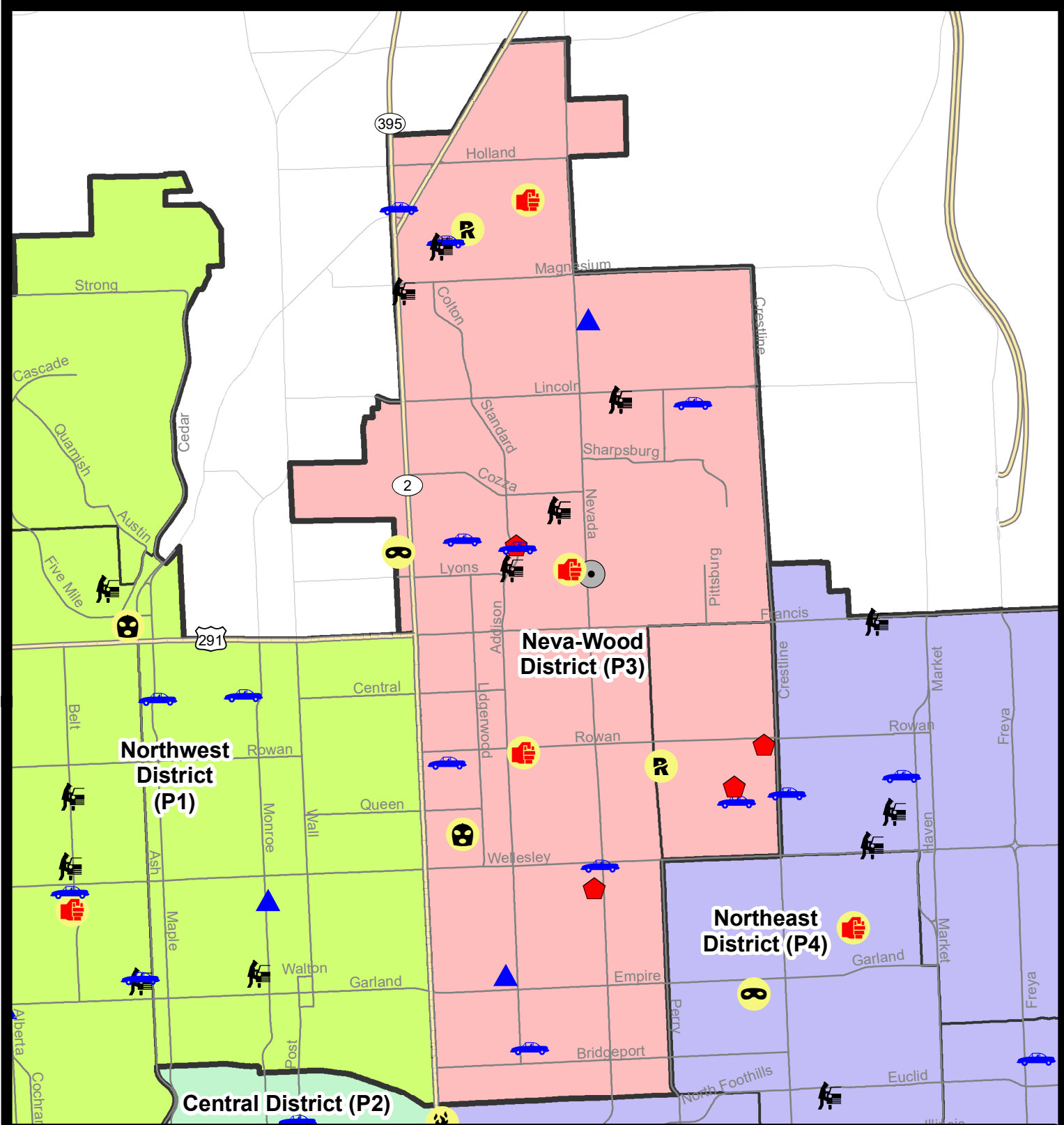
NIBRS Categories (Part 1 Selected)		7 Day Comparison			28 Day Comparison			YTD Comparison		
		Current	Prior	Percent	Current	Prior	Percent	Current	Prior	Percent
Violent	Criminal Homicide	0	0		0	0		2	3	-33.33%
	Rape	2	0		2	3	-33.33%	32	20	60.00%
	Robbery - Commercial	1	1	0.00%	2	4	-50.00%	16	24	-33.33%
	Robbery - Person	1	0		1	3	-66.67%	21	20	5.00%
	Aggravated Assault - Non DV	2	2	0.00%	9	8	12.50%	63	55	14.55%
	Aggravated Assault - DV	1	0		4	5	-20.00%	47	37	27.03%
Violent Total:		7	3	133.33%	18	23	-21.74%	181	159	13.84%
Property	Burglary - Residential	4	4	0.00%	16	14	14.29%	90	95	-5.26%
	Burglary Garage	2	5	-60.00%	12	5	140.00%	59	79	-25.32%
	Burglary Commercial	1	0		5	12	-58.33%	64	72	-11.11%
	Larceny	38	48	-20.83%	161	150	7.33%	1387	1463	-5.19%
	Vehicle Theft	9	3	200.00%	31	16	93.75%	129	166	-22.29%
	Arson	0	0		0	3	-100.00%	10	8	25.00%
Property Total:		54	60	-10.00%	225	200	12.50%	1739	1883	-7.65%
Preliminary Part 1 Crime Totals:		61	63	-3.17%	243	223	8.97%	1920	2042	-5.97%
Current 7 Day Period:		9/19/2021 - 9/25/2021			Prior 7 Day Period:		9/12/2021 - 9/18/2021			
Current 28 Day Period:		8/29/2021 - 9/25/2021			Prior 28 Day Period:		8/1/2021 - 8/28/2021			
Current YTD Day Period:		1/1/2021 - 9/25/2021			Prior YTD Period:		1/1/2020 - 9/25/2020			

Prepared by SPD Crime Analysis Office - Monday, September 27, 2021

NOTE: SPD moved from UCR to the NIBRS reporting standard on 10/4/16 following the transition to a new RMS System. [Numbers on CompStat reports prior to this date should not be used as a comparison to those on this report.](#) Additional info on these reporting standards can be found on the FBI website: <https://ucr.fbi.gov/nibrs-overview>

This chart represents Preliminary counts of selected crime categories from Police Case Reports. Full statistical analysis to determine the confidence level of this data has not been performed. The % change columns on the preliminary counts differ from the percentage change on the NIBRS crime report, sometimes significantly. The CompStat report is designed for operational use and includes only selected NIBRS categories and coding less complex than full NIBRS rules. Official statistics for these and other NIBRS categories can be found on WASPC & FBI websites once available.





City of Spokane
Neva-Wood District (P3)
Selected Crime Codes
2021-09-19 to 2021-09-25
 Prepared By:
 Crime Analysis Unit
 Spokane Police Department

Legend

NIBRS Events

- Criminal Homicide
- Rape
- Robbery Commercial
- Robbery Person
- Aggravated Assault
- Burglary Residential
- Burglary Garage

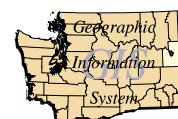
- Burglary Commercial
- Vehicle Prowling
- Vehicle Theft
- Arson



Cases Represent LERMS Crime Codes
 Points may indicate multiple events
 Note: Veh Prowl is only Larceny displayed

For Additional Information on
 Incidents pertaining to an
 Area, Trend, or Pattern
 Contact Information Analysis

0 0.2 0.4 0.8 Miles



THIS IS NOT A LEGAL DOCUMENT:
 The information shown on this map is compiled
 from various sources and is subject to constant
 revision. Information shown on this map should
 not be used to determine the location of facilities
 in relationship to property lines, section lines,
 streets, etc.

Sunday - Saturday

NE - Neva-Wood District (P3)

9/19/2021 TO 9/25/2021



A/C	Offense Statute	Address	Reported Date	Dist
SPB3NL				
C	ASSAULT 2D	800 E LYONS AVE	9/19/2021	P4
C	ASSAULT 2D	9200 N NEVADA ST	9/23/2021	P3
C	ASSAULT 2D	500 E NORTH AVE	9/23/2021	P4
A	BURGLARY 2D COMMERCIAL	6600 N NEVADA ST	9/22/2021	P4
C	BURGLARY 2D GARAGE	400 E GARLAND AVE	9/21/2021	P3
C	BURGLARY 2D GARAGE	8400 N NEVADA ST	9/22/2021	
C	RAPE 1D		9/19/2021	P2
C	RESIDENTIAL BURGLARY	6900 N STANDARD ST	9/21/2021	P3
C	RESIDENTIAL BURGLARY	900 E PRINCETON AVE	9/24/2021	P4
C	ROBBERY 1D COMMERCIAL	4700 N DIVISION ST	9/24/2021	P4
C	ROBBERY 1D PERSON	6800 N ATLANTIC ST	9/20/2021	P1
C	THEFT 1D ALL OTHER	5600 N LIDGERWOOD ST	9/24/2021	P3
C	THEFT 1D POCKET PICKING	4700 N DIVISION ST	9/20/2021	P3
C	THEFT 2D ALL OTHER	500 E COURTLAND AVE	9/25/2021	P3
C	THEFT 2D FROM BUILDING	0 E WEILE AVE	9/23/2021	P3
C	THEFT 2D FROM MOTOR VEHICLE	7800 N MORTON ST	9/21/2021	P3
C	THEFT 2D SHOPLIFTING	4700 N DIVISION ST	9/19/2021	P3
C	THEFT 2D SHOPLIFTING	5500 N DIVISION ST	9/19/2021	P3
C	THEFT 2D SHOPLIFTING	9600 N NEWPORT HWY	9/25/2021	
C	THEFT 3D ALL OTHER	1200 E HERROY AVE	9/23/2021	P3
C	THEFT 3D ALL OTHER	9200 N COLTON ST	9/24/2021	P2
C	THEFT 3D CITY SHOPLIFTING	6600 N DIVISION ST	9/21/2021	P3
A	THEFT 3D FROM BUILDING	9200 N COLTON ST	9/21/2021	P3
C	THEFT 3D FROM BUILDING	9200 N COLTON ST	9/24/2021	P3
C	THEFT 3D FROM MOTOR VEHICLE	8800 N COLTON ST	9/22/2021	P3
C	THEFT 3D FROM MOTOR VEHICLE	800 E SITKA AVE	9/24/2021	P3
C	THEFT 3D FROM MOTOR VEHICLE	7800 N MORTON ST	9/24/2021	P3
C	THEFT 3D FROM MOTOR VEHICLE	0 E PINE RIDGE CT	9/24/2021	P3
C	THEFT 3D FROM MOTOR VEHICLE	N WISCOMB ST / N ADDISON ST	9/20/2021	
C	THEFT 3D SHOPLIFTING	9100 N NEWPORT HWY	9/19/2021	P3
C	THEFT 3D SHOPLIFTING	4700 N DIVISION ST	9/20/2021	P3
C	THEFT 3D SHOPLIFTING	9100 N NEWPORT HWY	9/19/2021	P3
C	THEFT 3D SHOPLIFTING	4700 N DIVISION ST	9/21/2021	P3
C	THEFT 3D SHOPLIFTING	9200 N COLTON ST	9/21/2021	P2
C	THEFT 3D SHOPLIFTING	5800 N DIVISION ST	9/22/2021	P3
C	THEFT 3D SHOPLIFTING	4700 N DIVISION ST	9/22/2021	P3
C	THEFT 3D SHOPLIFTING	4700 N DIVISION ST	9/22/2021	P3
C	THEFT 3D SHOPLIFTING	4700 N DIVISION ST	9/22/2021	P3

For protection of victim privacy, the entire address on sexual assault crimes has been redacted.

A/C	Offense Statute	Address	Reported Date	Dist
C	THEFT 3D SHOPLIFTING	6600 N DIVISION ST	9/23/2021	P2
C	THEFT 3D SHOPLIFTING	9200 N COLTON ST	9/23/2021	P3
C	THEFT 3D SHOPLIFTING	5500 N DIVISION ST	9/23/2021	P3
C	THEFT 3D SHOPLIFTING	6700 N DIVISION ST	9/23/2021	P3
C	THEFT 3D SHOPLIFTING	4700 N DIVISION ST	9/24/2021	P4
C	THEFT 3D SHOPLIFTING	9100 N NEWPORT HWY	9/24/2021	P3
C	THEFT 3D SHOPLIFTING	4700 N DIVISION ST	9/25/2021	P3
C	THEFT 3D SHOPLIFTING	5500 N DIVISION ST	9/22/2021	
C	THEFT 3D VEHICLE PARTS AND ACCESSORIES	0 E MAYFAIR CT	9/19/2021	
C	THEFT OF A FIREARM FROM MOTOR VEHICLE	800 E SITKA AVE	9/24/2021	P3
C	THEFT OF MOTOR VEHICLE	1700 E LINCOLN RD	9/19/2021	P1
C	THEFT OF MOTOR VEHICLE	9100 N DIVISION ST	9/19/2021	P4
C	THEFT OF MOTOR VEHICLE	8900 N COLTON ST	9/20/2021	P2
C	THEFT OF MOTOR VEHICLE	4600 N NEVADA ST	9/21/2021	P3
C	THEFT OF MOTOR VEHICLE	6800 N STANDARD ST	9/22/2021	P4
C	THEFT OF MOTOR VEHICLE	0 E SANSON AVE	9/22/2021	P3
C	THEFT OF MOTOR VEHICLE	100 E WEDGEWOOD AVE	9/23/2021	P4
C	THEFT OF MOTOR VEHICLE	500 E COURTLAND AVE	9/25/2021	P3

SPB3WH

C	RAPE 3D		9/19/2021	P3
C	RESIDENTIAL BURGLARY	1700 E CROWN AVE	9/22/2021	P4
C	RESIDENTIAL BURGLARY	5400 N MARTIN ST	9/23/2021	P4
C	THEFT 3D CITY ALL OTHER	5000 N MAGNOLIA ST	9/20/2021	P4
C	THEFT OF MOTOR VEHICLE	5000 N MAGNOLIA ST	9/20/2021	P4

POLICE SUMMARY - Ending: Saturday, September 25, 2021



NE - Northeast District (P4)

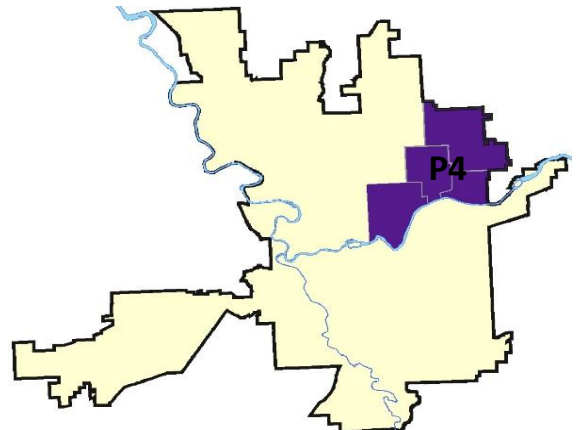
Preliminary IBR Counts

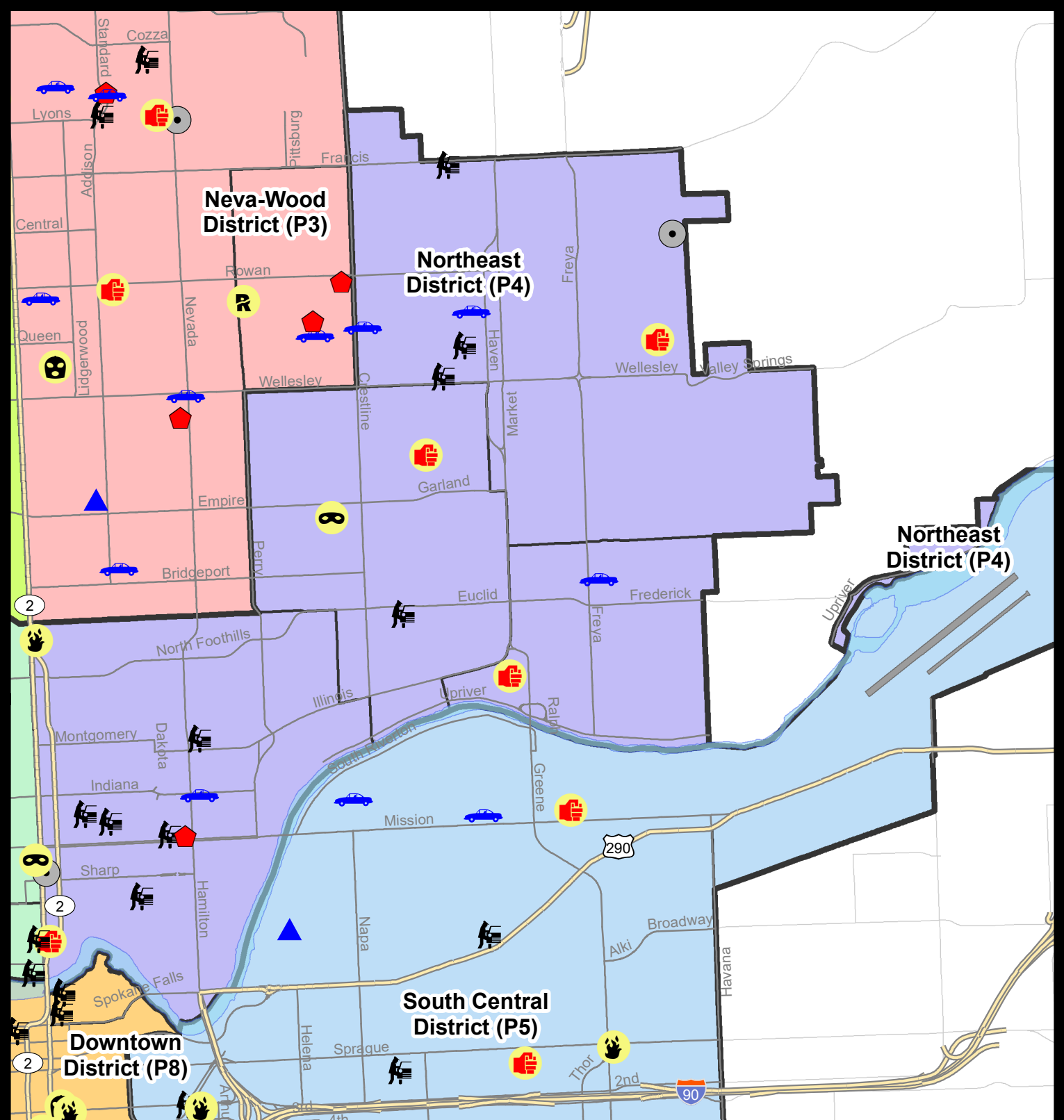
NIBRS Categories (Part 1 Selected)		7 Day Comparison			28 Day Comparison			YTD Comparison		
		Current	Prior	Percent	Current	Prior	Percent	Current	Prior	Percent
Violent	Criminal Homicide	0	0		0	1	-100.00%	1	4	-75.00%
	Rape	0	0		2	2	0.00%	27	23	17.39%
	Robbery - Commercial	0	1	-100.00%	1	0		6	4	50.00%
	Robbery - Person	1	0		4	3	33.33%	27	21	28.57%
	Aggravated Assault - Non DV	1	0		7	6	16.67%	55	59	-6.78%
	Aggravated Assault - DV	3	5	-40.00%	12	1	1100.00%	45	33	36.36%
Violent Total:		5	6	-16.67%	26	13	100.00%	161	144	11.81%
Property	Burglary - Residential	1	1	0.00%	7	11	-36.36%	95	95	0.00%
	Burglary Garage	0	0		1	7	-85.71%	40	57	-29.82%
	Burglary Commercial	2	2	0.00%	8	5	60.00%	47	45	4.44%
	Larceny	27	13	107.69%	71	88	-19.32%	796	941	-15.41%
	Vehicle Theft	5	4	25.00%	17	24	-29.17%	147	151	-2.65%
	Arson	1	0		1	4	-75.00%	16	14	14.29%
Property Total:		36	20	80.00%	105	139	-24.46%	1141	1303	-12.43%
Preliminary Part 1 Crime Totals:		41	26	57.69%	131	152	-13.82%	1302	1447	-10.02%
Current 7 Day Period:		9/19/2021 - 9/25/2021			Prior 7 Day Period:		9/12/2021 - 9/18/2021			
Current 28 Day Period:		8/29/2021 - 9/25/2021			Prior 28 Day Period:		8/1/2021 - 8/28/2021			
Current YTD Day Period:		1/1/2021 - 9/25/2021			Prior YTD Period:		1/1/2020 - 9/25/2020			

Prepared by SPD Crime Analysis Office - Monday, September 27, 2021

NOTE: SPD moved from UCR to the NIBRS reporting standard on 10/4/16 following the transition to a new RMS System. [Numbers on CompStat reports prior to this date should not be used as a comparison to those on this report.](#) Additional info on these reporting standards can be found on the FBI website: <https://ucr.fbi.gov/nibrs-overview>

This chart represents Preliminary counts of selected crime categories from Police Case Reports. Full statistical analysis to determine the confidence level of this data has not been performed. The % change columns on the preliminary counts differ from the percentage change on the NIBRS crime report, sometimes significantly. The CompStat report is designed for operational use and includes only selected NIBRS categories and coding less complex than full NIBRS rules. Official statistics for these and other NIBRS categories can be found on WASPC & FBI websites once available.





City of Spokane

Northeast District (P4)

Selected Crime Codes

2021-09-19 to 2021-09-25

Prepared By:
Crime Analysis Unit
Spokane Police Department

Legend

NIBRS Events



Criminal Homicide



Rape



Robbery Commercial



Robbery Person



Aggravated Assault



Burglary Residential



Burglary Garage



Burglary Commercial



Vehicle Prowling



Vehicle Theft



Arson



Cases Represent LERMS Crime Codes
Points may indicate multiple events
Note: Veh Prowl is only Larceny displayed

For Additional Information on
Incidents pertaining to an
Area, Trend, or Pattern
Contact Information Analysis

0 0.2 0.4 0.8 Miles



THIS IS NOT A LEGAL DOCUMENT:
The information shown on this map is compiled
from various sources and is subject to constant
revision. Information shown on this map should
not be used to determine the location of facilities
in relationship to property lines, section lines,
streets, etc.

Sunday - Saturday

NE - Northeast District (P4)

9/19/2021 TO 9/25/2021



<u>A/C</u>	<u>Offense Statute</u>	<u>Address</u>	<u>Reported Date</u>	<u>Dist</u>
C	THEFT OF MOTOR VEHICLE	3000 E BLK ROWAN AVE	9/22/2021	P4
<u>SPB4BE</u>				
C	ASSAULT 2D	4100 N COOK ST	9/24/2021	P1
C	ROBBERY 1D CARJACKING	E PROVIDENCE AVE / N NAPA ST	9/23/2021	P4
C	THEFT 3D ALL OTHER	4100 N MARTIN ST	9/24/2021	P4
C	THEFT 3D FROM BUILDING	2400 E GORDON AVE	9/23/2021	P4
C	THEFT 3D FROM MOTOR VEHICLE	2300 E EUCLID AVE	9/24/2021	P4
C	THEFT 3D SHOPLIFTING	3900 N MARKET ST	9/23/2021	P2
<u>SPB4HI</u>				
C	ASSAULT 2D	4900 N FLORIDA ST	9/20/2021	P4
C	BURGLARY 2D COMMERCIAL	4200 E JOSEPH AVE	9/20/2021	P4
C	THEFT 2D ALL OTHER	2900 E QUEEN AVE	9/21/2021	P4
C	THEFT 2D FROM MOTOR VEHICLE	6200 N LACEY ST	9/19/2021	P4
C	THEFT 2D FROM MOTOR VEHICLE	4700 N LACEY ST	9/20/2021	P2
C	THEFT 3D ALL OTHER	3500 E CROWN AVE	9/22/2021	P4
C	THEFT 3D ALL OTHER	3500 E CROWN AVE	9/22/2021	P4
C	THEFT 3D FROM BUILDING	4900 N REGAL ST	9/20/2021	P4
C	THEFT 3D FROM MOTOR VEHICLE	4900 N REGAL ST	9/20/2021	P4
C	THEFT OF MOTOR VEHICLE	2100 E QUEEN AVE	9/20/2021	P4
C	THEFT OF MOTOR VEHICLE	2900 E DIAMOND AVE	9/23/2021	P4
<u>SPB4LO</u>				
A	ARSON 2D	2900 N DIVISION ST	9/22/2021	P4
C	ASSAULT 1D	800 N DIVISION ST	9/24/2021	P2
C	BURGLARY 2D COMMERCIAL	1300 N DIVISION ST	9/24/2021	P2
C	BURGLARY 2D FENCED AREA	E TRENT AVE / N HAMILTON ST	9/22/2021	P4
C	RESIDENTIAL BURGLARY	800 E MISSION AVE	9/25/2021	P2
C	THEFT 2D ALL OTHER	900 N COLUMBUS ST	9/20/2021	P4
C	THEFT 2D ALL OTHER	1300 N HAMILTON ST	9/25/2021	P4
C	THEFT 2D ALL OTHER	400 E BOONE AVE	9/19/2021	
C	THEFT 2D ALL OTHER	700 E INDIANA AVE	9/20/2021	
C	THEFT 2D FROM MOTOR VEHICLE	500 E BOONE AVE	9/22/2021	P4
C	THEFT 2D VEHICLE PARTS AND ACCESSORIES	2800 N HOGAN ST	9/24/2021	P4
C	THEFT 3D ALL OTHER	900 E MISSION AVE	9/20/2021	P4
C	THEFT 3D ALL OTHER	0 E MONTGOMERY AVE	9/23/2021	P2
C	THEFT 3D FROM MOTOR VEHICLE	1700 N ASTOR ST	9/21/2021	P4
C	THEFT 3D FROM MOTOR VEHICLE	900 E MONTGOMERY AVE	9/24/2021	P4
C	THEFT 3D FROM MOTOR VEHICLE	700 E MISSION AVE	9/25/2021	P4

For protection of victim privacy, the entire address on sexual assault crimes has been redacted.

A/C	Offense Statute	Address	Reported Date	Dist
C	THEFT 3D FROM MOTOR VEHICLE	200 E NORA AVE	9/25/2021	
C	THEFT 3D SHOPLIFTING	2000 N HAMILTON ST	9/24/2021	P4
C	THEFT OF MOTOR VEHICLE	900 E INDIANA AVE	9/25/2021	P4

SPB4MI

C	ASSAULT 2D	2500 N MARKET ST	9/23/2021	P4
C	THEFT 2D FROM BUILDING	4200 E MARIETTA AVE	9/20/2021	P2
C	THEFT 3D ALL OTHER	2500 N JULIA ST	9/22/2021	P4
C	THEFT OF MOTOR VEHICLE	3600 E LIBERTY AVE	9/23/2021	P4

SPOKANE POLICE DEPARTMENT



SOUTH **Police Service Area**

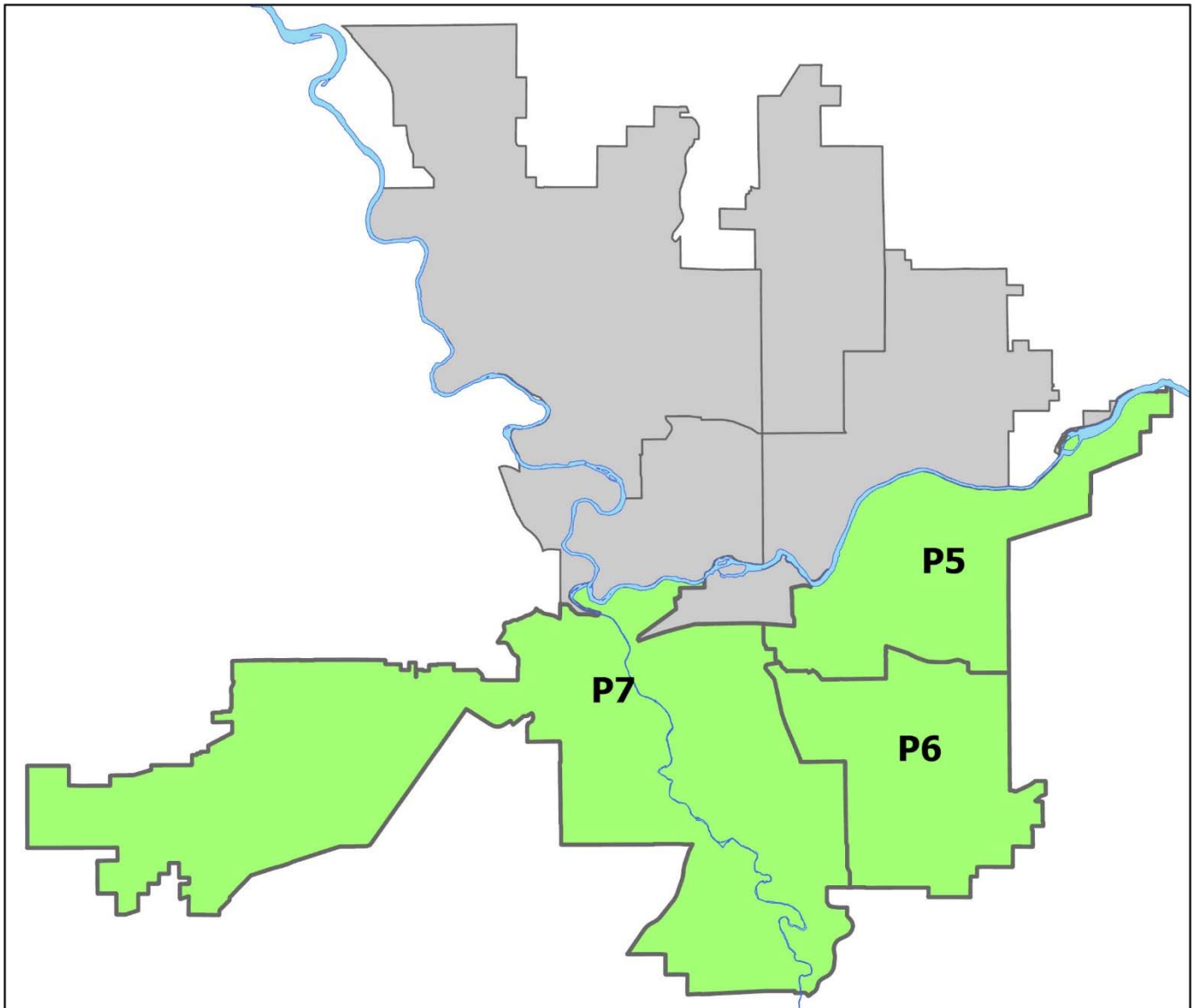
PSA Commander

Captain Brad Arleth

South Central District (P5)

Southeast District (P6)

Southwest District (P7)



POLICE SUMMARY - Ending: Saturday, September 25, 2021

SOUTH PRECINCT (P5, P6, and P7)



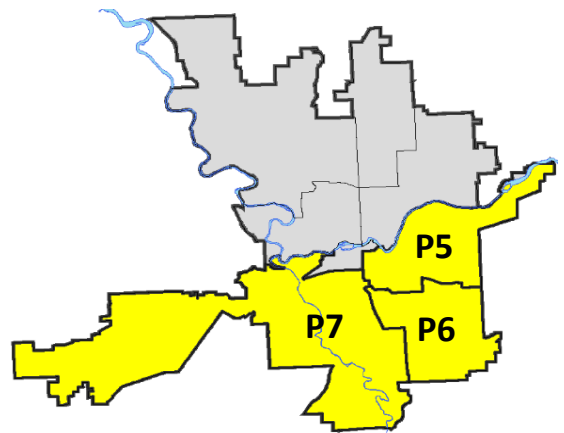
Preliminary IBR Counts

NIBRS Categories (Part 1 Selected)		7 Day Comparison			28 Day Comparison			YTD Comparison		
		Current	Prior	Percent	Current	Prior	Percent	Current	Prior	Percent
Violent	Criminal Homicide	0	0		0	0		2	3	-33.33%
	Rape	1	2	-50.00%	9	4	125.00%	58	53	9.43%
	Robbery - Commercial	0	0		0	1	-100.00%	7	8	-12.50%
	Robbery - Person	0	2	-100.00%	3	2	50.00%	29	44	-34.09%
	Aggravated Assault - Non DV	3	2	50.00%	7	13	-46.15%	103	88	17.05%
	Aggravated Assault - DV	1	0		7	14	-50.00%	91	71	28.17%
Violent Total:		5	6	-16.67%	26	34	-23.53%	290	267	8.61%
Property	Burglary - Residential	3	2	50.00%	12	18	-33.33%	164	220	-25.45%
	Burglary Garage	4	2	100.00%	7	10	-30.00%	102	158	-35.44%
	Burglary Commercial	2	4	-50.00%	13	12	8.33%	88	112	-21.43%
	Larceny	63	52	21.15%	210	196	7.14%	1703	2103	-19.02%
	Vehicle Theft	9	16	-43.75%	46	26	76.92%	251	279	-10.04%
	Arson	2	0		2	2	0.00%	23	24	-4.17%
Property Total:		83	76	9.21%	290	264	9.85%	2331	2896	-19.51%
Preliminary Part 1 Crime Totals:		88	82	7.32%	316	298	6.04%	2621	3163	-17.14%
Current 7 Day Period:		9/19/2021 - 9/25/2021			Prior 7 Day Period:		9/12/2021 - 9/18/2021			
Current 28 Day Period:		8/29/2021 - 9/25/2021			Prior 28 Day Period:		8/1/2021 - 8/28/2021			
Current YTD Day Period:		1/1/2021 - 9/25/2021			Prior YTD Period:		1/1/2020 - 9/25/2020			

Prepared by SPD Crime Analysis Office - Monday, September 27, 2021

NOTE: SPD moved from UCR to the NIBRS reporting standard on 10/4/16 following the transition to a new RMS System. [Numbers on CompStat reports prior to this date should not be used as a comparison to those on this report.](#) Additional info on these reporting standards can be found on the FBI website: <https://ucr.fbi.gov/nibrs-overview>

This chart represents Preliminary counts of selected crime categories from Police Case Reports. Full statistical analysis to determine the confidence level of this data has not been performed. The % change columns on the preliminary counts differ from the percentage change on the NIBRS crime report, sometimes significantly. The CompStat report is designed for operational use and includes only selected NIBRS categories and coding less complex than full NIBRS rules. Official statistics for these and other NIBRS categories can be found on WASPC & FBI websites once available.



POLICE SUMMARY - Ending: Saturday, September 25, 2021



SE - South Central District (P5)

Preliminary IBR Counts

NIBRS Categories (Part 1 Selected)		7 Day Comparison			28 Day Comparison			YTD Comparison		
		Current	Prior	Percent	Current	Prior	Percent	Current	Prior	Percent
Violent	Criminal Homicide	0	0		0	0		0	1	-100.00%
	Rape	0	0		2	2	0.00%	26	19	36.84%
	Robbery - Commercial	0	0		0	0		3	1	200.00%
	Robbery - Person	0	2	-100.00%	3	1	200.00%	16	17	-5.88%
	Aggravated Assault - Non DV	1	0		2	8	-75.00%	52	41	26.83%
	Aggravated Assault - DV	1	0		3	7	-57.14%	41	34	20.59%
Violent Total:		2	2	0.00%	10	18	-44.44%	138	113	22.12%
Property	Burglary - Residential	1	1	0.00%	4	4	0.00%	49	73	-32.88%
	Burglary Garage	2	0		3	3	0.00%	24	25	-4.00%
	Burglary Commercial	0	3	-100.00%	5	3	66.67%	40	56	-28.57%
	Larceny	18	15	20.00%	72	67	7.46%	589	653	-9.80%
	Vehicle Theft	3	6	-50.00%	17	10	70.00%	100	113	-11.50%
	Arson	2	0		2	1	100.00%	13	9	44.44%
Property Total:		26	25	4.00%	103	88	17.05%	815	929	-12.27%
Preliminary Part 1 Crime Totals:		28	27	3.70%	113	106	6.60%	953	1042	-8.54%
Current 7 Day Period:		9/19/2021 - 9/25/2021			Prior 7 Day Period:		9/12/2021 - 9/18/2021			
Current 28 Day Period:		8/29/2021 - 9/25/2021			Prior 28 Day Period:		8/1/2021 - 8/28/2021			
Current YTD Day Period:		1/1/2021 - 9/25/2021			Prior YTD Period:		1/1/2020 - 9/25/2020			

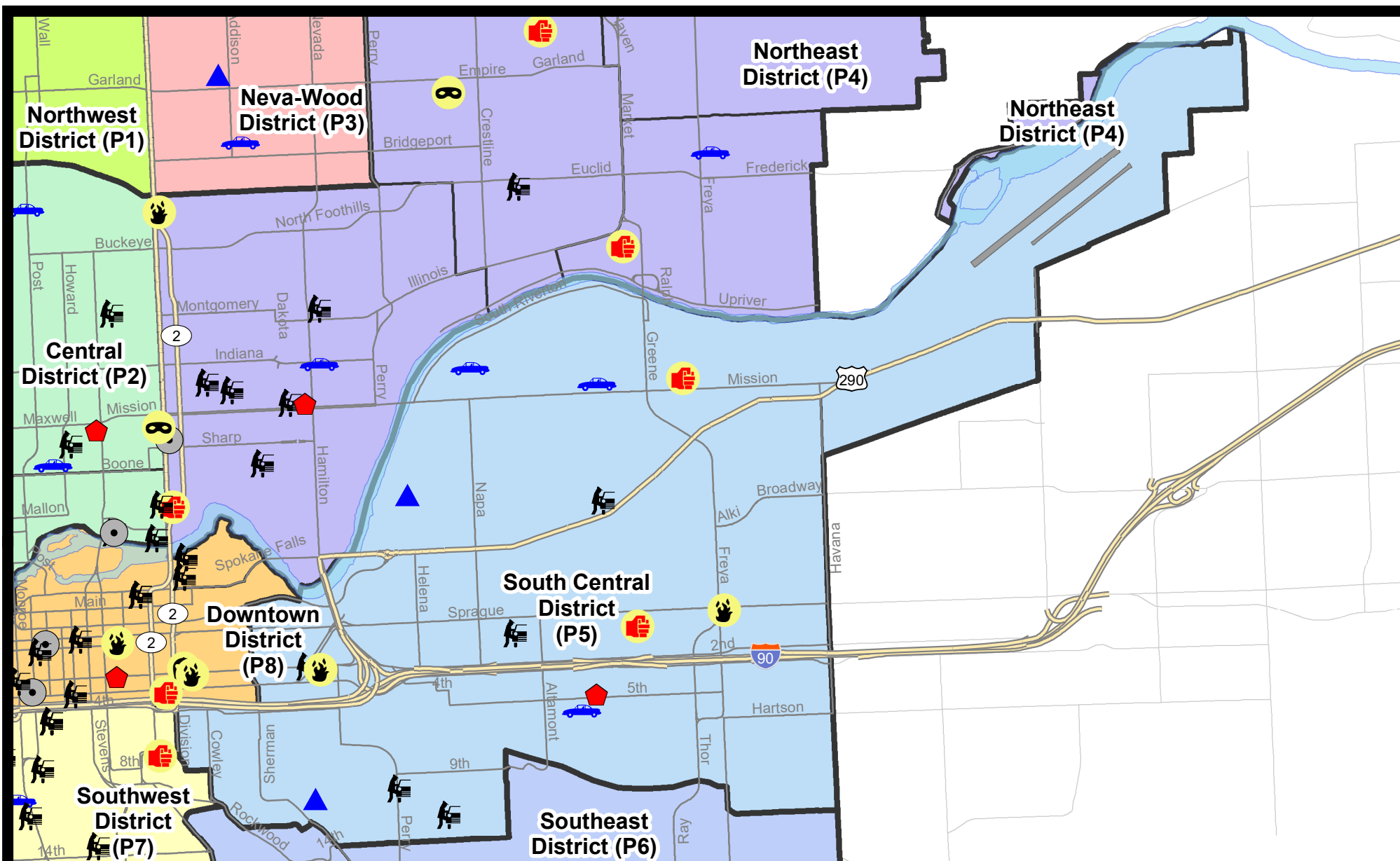
Prepared by SPD Crime Analysis Office - Monday, September 27, 2021

NOTE: SPD moved from UCR to the NIBRS reporting standard on 10/4/16 following the transition to a new RMS System. [Numbers on CompStat reports prior to this date should not be used as a comparison to those on this report.](#) Additional info on these reporting standards can be found on the FBI website: <https://ucr.fbi.gov/nibrs-overview>

This chart represents Preliminary counts of selected crime categories from Police Case Reports. Full statistical analysis to determine the confidence level of this data has not been performed. The % change columns on the preliminary counts differ from the percentage change on the NIBRS crime report, sometimes significantly. The CompStat report is designed for operational use and includes only selected NIBRS categories and coding less complex than full NIBRS rules. Official statistics for these and other NIBRS categories can be found on WASPC & FBI websites once available.



Note: On 2/10/21 a portion of the Police Block SPC5EC became part of the Downtown Precinct (SPD8EC); Consequently activity in P5 will appear lower if compared to printed CompStat reports prior to 2/10/21



Sunday - Saturday

SE - South Central District (P5)

9/19/2021 TO 9/25/2021



<u>A/C</u>	<u>Offense Statute</u>	<u>Address</u>	<u>Reported Date</u>	<u>Dist</u>
<u>SPC5EC</u>				
C	ARSON 2D	3600 E SPRAGUE AVE	9/21/2021	P5
C	ARSON 2D	900 E 3RD AVE	9/24/2021	P5
C	ASSAULT 1D	E 1ST AVE / S FISKE ST	9/22/2021	P6
C	BURGLARY 2D GARAGE	E 10TH AVE / S GARFIELD ST	9/19/2021	P5
C	RESIDENTIAL BURGLARY	2700 E 5TH AVE	9/23/2021	P5
C	THEFT 2D FROM BUILDING	400 E 5TH AVE	9/20/2021	P5
C	THEFT 3D ALL OTHER	4000 E SPRAGUE AVE	9/22/2021	P5
C	THEFT 3D ALL OTHER	800 E HARTSON AVE	9/25/2021	
A	THEFT 3D FROM MOTOR VEHICLE	2200 E 1ST AVE	9/19/2021	P5
C	THEFT 3D FROM MOTOR VEHICLE	E 2ND AVE / S SPRAGUE WAY	9/24/2021	P5
C	THEFT 3D FROM MOTOR VEHICLE	1400 E 10TH AVE	9/21/2021	
C	THEFT 3D FROM MOTOR VEHICLE	1700 E 12TH AVE	9/23/2021	
C	THEFT 3D SHOPLIFTING	3600 E SPRAGUE AVE	9/24/2021	P5
C	THEFT 3D SHOPLIFTING	500 N FREYA ST	9/21/2021	
C	THEFT OF A FIREARM ALL OTHER LOCATIONS	600 S RICHARD ALLEN CT	9/25/2021	P6
C	THEFT OF MOTOR VEHICLE	2600 E 6TH AVE	9/19/2021	P6
<u>SPC5GP</u>				
C	ASSAULT 3D WEAPON OR NEGLIGENT INJURY	1800 N GREENE ST	9/20/2021	P5
C	BURGLARY 2D GARAGE	1500 E MALLON AVE	9/21/2021	P5
C	MAIL THEFT	1800 N REGAL ST	9/23/2021	P5
C	THEFT 1D ALL OTHER	3000 E SINTO AVE	9/24/2021	P6
C	THEFT 2D ALL OTHER	3300 E TRENT AVE	9/20/2021	P5
C	THEFT 2D FROM BUILDING	2600 E SINTO AVE	9/22/2021	P5
C	THEFT 3D ALL OTHER	2000 E SPRINGFIELD AVE	9/22/2021	P5
C	THEFT 3D FROM BUILDING	2400 E BOONE AVE	9/21/2021	
C	THEFT 3D VEHICLE PARTS AND ACCESSORIES	1700 N LEE ST	9/24/2021	P5
C	THEFT OF A FIREARM FROM MOTOR VEHICLE	800 N REGAL ST	9/19/2021	P5
C	THEFT OF MOTOR VEHICLE	1500 N REGAL ST	9/23/2021	P4
C	THEFT OF MOTOR VEHICLE	1900 E MARSHALL AVE	9/23/2021	P6

POLICE SUMMARY - Ending: Saturday, September 25, 2021



SE - Southeast District (P6)

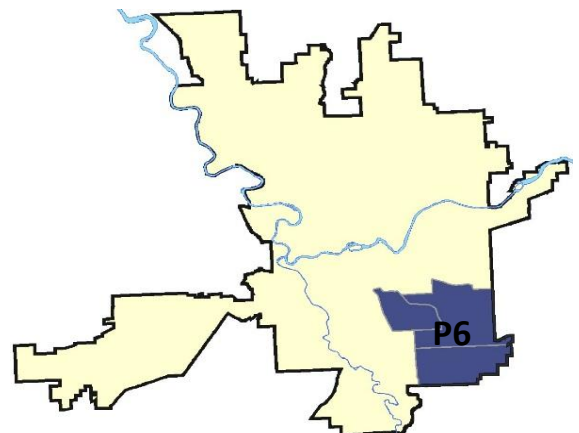
Preliminary IBR Counts

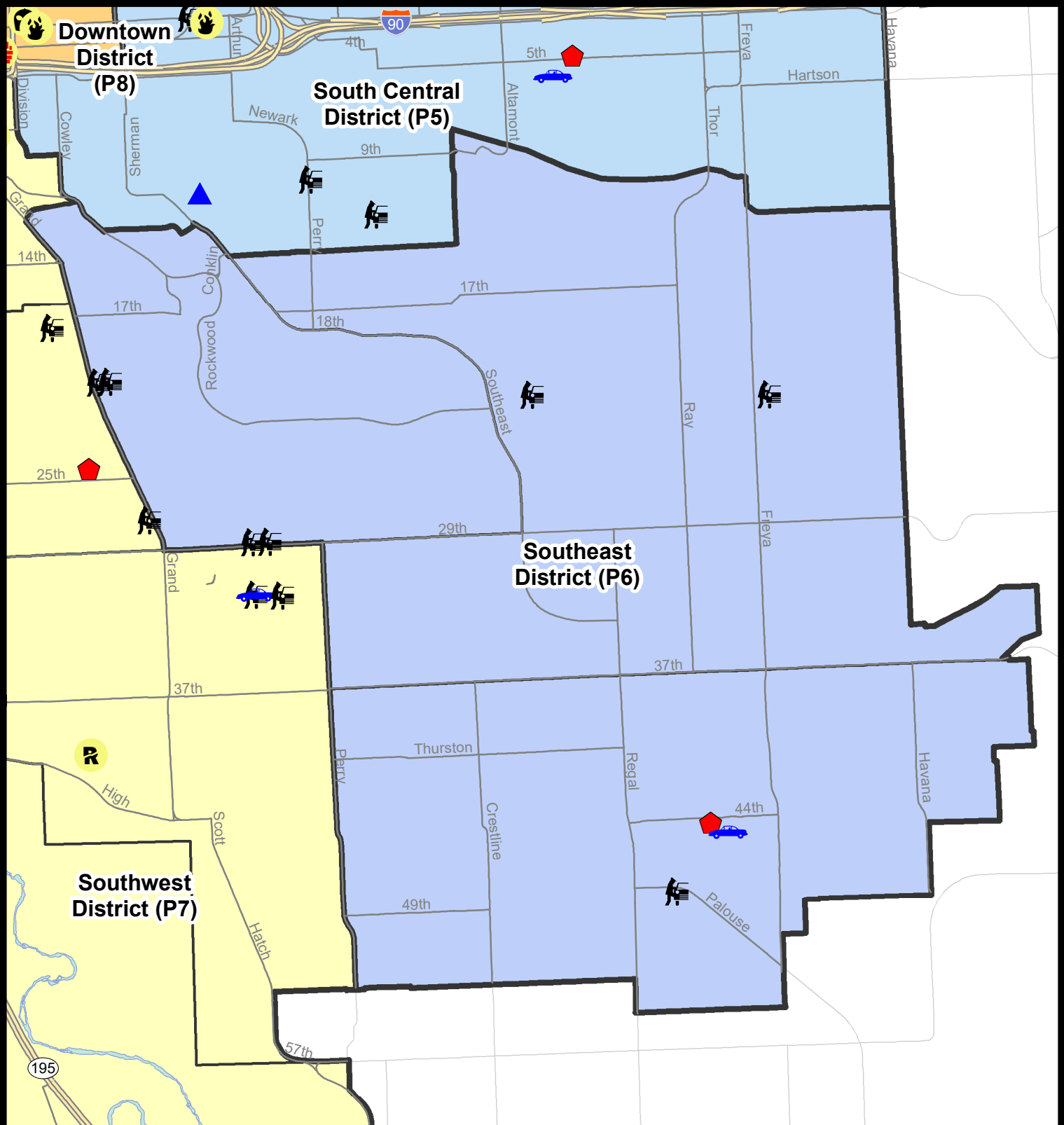
NIBRS Categories (Part 1 Selected)		7 Day Comparison			28 Day Comparison			YTD Comparison		
		Current	Prior	Percent	Current	Prior	Percent	Current	Prior	Percent
Violent	Criminal Homicide	0	0		0	0		0	1	-100.00%
	Rape	0	0		1	0		6	10	-40.00%
	Robbery - Commercial	0	0		0	0		1	5	-80.00%
	Robbery - Person	0	0		0	0		3	6	-50.00%
	Aggravated Assault - Non DV	0	0		1	2	-50.00%	12	10	20.00%
	Aggravated Assault - DV	0	0		2	1	100.00%	14	14	0.00%
Violent Total:		0	0		4	3	33.33%	36	46	-21.74%
Property	Burglary - Residential	1	0		2	4	-50.00%	43	51	-15.69%
	Burglary Garage	0	1	-100.00%	1	3	-66.67%	31	70	-55.71%
	Burglary Commercial	0	0		4	2	100.00%	12	15	-20.00%
	Larceny	11	11	0.00%	44	44	0.00%	368	453	-18.76%
	Vehicle Theft	1	2	-50.00%	11	6	83.33%	46	49	-6.12%
	Arson	0	0		0	0		4	5	-20.00%
Property Total:		13	14	-7.14%	62	59	5.08%	504	643	-21.62%
Preliminary Part 1 Crime Totals:		13	14	-7.14%	66	62	6.45%	540	689	-21.63%
Current 7 Day Period:		9/19/2021 - 9/25/2021			Prior 7 Day Period:		9/12/2021 - 9/18/2021			
Current 28 Day Period:		8/29/2021 - 9/25/2021			Prior 28 Day Period:		8/1/2021 - 8/28/2021			
Current YTD Day Period:		1/1/2021 - 9/25/2021			Prior YTD Period:		1/1/2020 - 9/25/2020			

Prepared by SPD Crime Analysis Office - Monday, September 27, 2021

NOTE: SPD moved from UCR to the NIBRS reporting standard on 10/4/16 following the transition to a new RMS System. [Numbers on CompStat reports prior to this date should not be used as a comparison to those on this report.](#) Additional info on these reporting standards can be found on the FBI website: <https://ucr.fbi.gov/nibrs-overview>

This chart represents Preliminary counts of selected crime categories from Police Case Reports. Full statistical analysis to determine the confidence level of this data has not been performed. The % change columns on the preliminary counts differ from the percentage change on the NIBRS crime report, sometimes significantly. The CompStat report is designed for operational use and includes only selected NIBRS categories and coding less complex than full NIBRS rules. Official statistics for these and other NIBRS categories can be found on WASPC & FBI websites once available.





City of Spokane
Southeast District (P6)
Selected Crime Codes
2021-09-19 to 2021-09-25
 Prepared By:
 Crime Analysis Unit
 Spokane Police Department

Legend

NIBRS Events

Criminal Homicide	Robbery Person	Burglary Commercial
Rape	Aggravated Assault	Vehicle Prowling
Robbery Commercial	Burglary Residential	Vehicle Theft
Burglary Garage	Arson	

*Cases Represent LERMS Crime Codes
 Points may indicate multiple events
 Note: Veh Prowl is only Larceny displayed*

For Additional Information on Incidents pertaining to an Area, Trend, or Pattern Contact Information Analysis

0 0.15 0.3 0.6 Miles

SPokane

THIS IS NOT A LEGAL DOCUMENT:
 The information shown on this map is compiled from various sources and is subject to constant revision. Information shown on this map should not be used to determine the location of facilities in relationship to property lines, section lines, streets, etc.

Sunday - Saturday

SE - Southeast District (P6)

9/19/2021 TO 9/25/2021



<u>A/C</u>	<u>Offense Statute</u>	<u>Address</u>	<u>Reported Date</u>	<u>Dist</u>
<u>SPC6LH</u>				
C	MAIL THEFT	2600 E 33RD AVE	9/21/2021	P6
C	THEFT 2D FROM MOTOR VEHICLE	2200 S SOUTHEAST BLVD	9/23/2021	P6
C	THEFT 3D FROM MOTOR VEHICLE	3600 E 22ND AVE	9/19/2021	P6
C	THEFT 3D SHOPLIFTING	2800 E 29TH AVE	9/21/2021	
C	THEFT 3D VEHICLE PARTS AND ACCESSORIES	3600 S MT VERNON ST	9/23/2021	P6
<u>SPC6RW</u>				
C	THEFT 2D FROM MOTOR VEHICLE	1100 E 29TH AVE	9/22/2021	P6
C	THEFT 2D FROM MOTOR VEHICLE	2000 S GRAND BLVD	9/22/2021	P6
C	THEFT 3D FROM MOTOR VEHICLE	1000 E 29TH AVE	9/22/2021	P6
C	THEFT 3D FROM MOTOR VEHICLE	300 E 20TH AVE	9/23/2021	
<u>SPC6SG</u>				
C	BURGLARY 1D FROM RESIDENCE	3200 E 44TH AVE	9/19/2021	P7
C	MAIL THEFT	4000 S LEE ST	9/21/2021	P6
C	THEFT 2D FROM MOTOR VEHICLE	3100 E PALOUSE HWY	9/23/2021	P6
C	THEFT OF MOTOR VEHICLE	3300 E 44TH AVE	9/22/2021	P6

POLICE SUMMARY - Ending: Saturday, September 25, 2021



SW - Southwest District (P7)

Preliminary IBR Counts

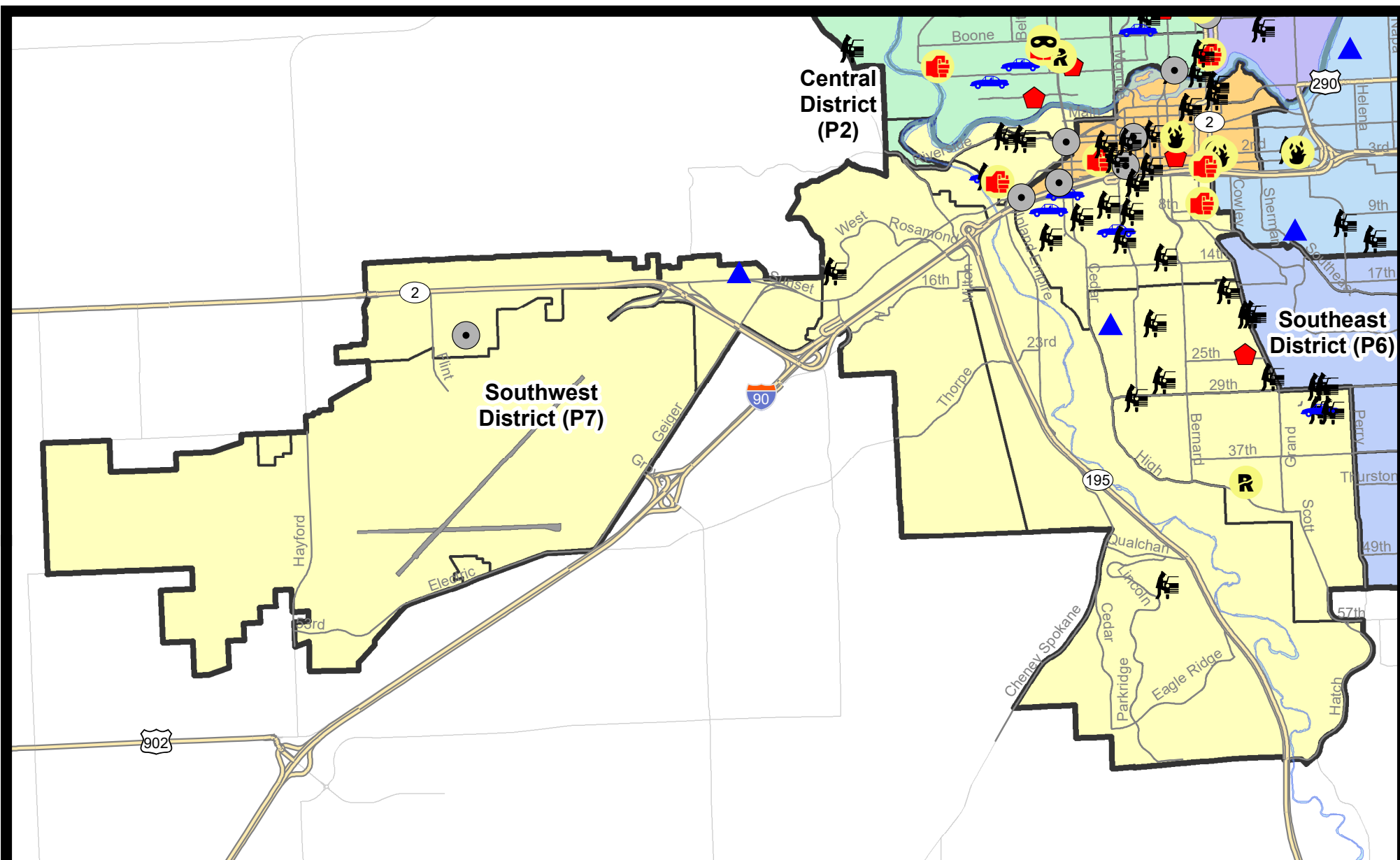
NIBRS Categories (Part 1 Selected)		7 Day Comparison			28 Day Comparison			YTD Comparison		
		Current	Prior	Percent	Current	Prior	Percent	Current	Prior	Percent
Violent	Criminal Homicide	0	0		0	0		2	1	100.00%
	Rape	1	2	-50.00%	6	2	200.00%	26	24	8.33%
	Robbery - Commercial	0	0		0	1	-100.00%	3	2	50.00%
	Robbery - Person	0	0		0	1	-100.00%	10	21	-52.38%
	Aggravated Assault - Non DV	2	2	0.00%	4	3	33.33%	39	37	5.41%
	Aggravated Assault - DV	0	0		2	6	-66.67%	36	23	56.52%
Violent Total:		3	4	-25.00%	12	13	-7.69%	116	108	7.41%
Property	Burglary - Residential	1	1	0.00%	6	10	-40.00%	72	96	-25.00%
	Burglary Garage	2	1	100.00%	3	4	-25.00%	47	63	-25.40%
	Burglary Commercial	2	1	100.00%	4	7	-42.86%	36	41	-12.20%
	Larceny	34	26	30.77%	94	85	10.59%	746	997	-25.18%
	Vehicle Theft	5	8	-37.50%	18	10	80.00%	105	117	-10.26%
	Arson	0	0		0	1	-100.00%	6	10	-40.00%
Property Total:		44	37	18.92%	125	117	6.84%	1012	1324	-23.56%
Preliminary Part 1 Crime Totals:		47	41	14.63%	137	130	5.38%	1128	1432	-21.23%
Current 7 Day Period:		9/19/2021 - 9/25/2021			Prior 7 Day Period:		9/12/2021 - 9/18/2021			
Current 28 Day Period:		8/29/2021 - 9/25/2021			Prior 28 Day Period:		8/1/2021 - 8/28/2021			
Current YTD Day Period:		1/1/2021 - 9/25/2021			Prior YTD Period:		1/1/2020 - 9/25/2020			

Prepared by SPD Crime Analysis Office - Monday, September 27, 2021

NOTE: SPD moved from UCR to the NIBRS reporting standard on 10/4/16 following the transition to a new RMS System. [Numbers on CompStat reports prior to this date should not be used as a comparison to those on this report.](#) Additional info on these reporting standards can be found on the FBI website: <https://ucr.fbi.gov/nibrs-overview>

This chart represents Preliminary counts of selected crime categories from Police Case Reports. Full statistical analysis to determine the confidence level of this data has not been performed. The % change columns on the preliminary counts differ from the percentage change on the NIBRS crime report, sometimes significantly. The CompStat report is designed for operational use and includes only selected NIBRS categories and coding less complex than full NIBRS rules. Official statistics for these and other NIBRS categories can be found on WASPC & FBI websites once available.





City of Spokane
Southwest District (P7)
Selected
Crime Types
2021-09-19 to 2021-09-25
 Prepared By:
 Crime Analysis Unit
 Spokane Police Department

Legend

NIBRS Events



Robbery Commercial

Robbery Person

Aggravated Assault

Burglary Residential

Burglary Garage

Burglary Commercial

Vehicle Prowling

Vehicle Theft

Arson

Cases Represent LERMS Crime Codes
 Points may indicate multiple events
 Note: Veh Prowl is only Larceny category displayed



For Additional Information on Incidents
 pertaining to an Area, Trend, or Pattern
 Contact Information Analysis

0 0.2 0.4 0.6 0.8 1 1.2 1.4 1.6 Miles



THIS IS NOT A LEGAL DOCUMENT:
 The information shown on this map is compiled
 from various sources and is subject to constant
 revision. Information shown on this map should
 not be used to determine the location of facilities
 in relationship to property lines, section lines,
 streets, etc.



Sunday - Saturday

SE - Southwest District (P7)

9/19/2021 TO 9/25/2021



<u>A/C</u>	<u>Offense Statute</u>	<u>Address</u>	<u>Reported Date</u>	<u>Dist</u>
<u>SPD7BA</u>				
A	ASSAULT 2D	S SPRUCE ST / S COEUR D ALENE ST	9/25/2021	P7
C	BURGLARY 2D COMMERCIAL	1500 W RIVERSIDE AVE	9/19/2021	P7
C	BURGLARY 2D FENCED AREA	2300 W 2ND AVE	9/24/2021	P7
C	THEFT 2D ALL OTHER	1900 W SUNSET BLVD	9/19/2021	P7
C	THEFT 2D FROM MOTOR VEHICLE	2100 W RIVERSIDE AVE	9/20/2021	P7
C	THEFT 2D FROM MOTOR VEHICLE	W RIVERSIDE AVE / S CANNON ST	9/21/2021	P7
C	THEFT 3D ALL OTHER	2100 W 2ND AVE	9/24/2021	P5
C	THEFT 3D FROM BUILDING	1500 W RIVERSIDE AVE	9/19/2021	P7
C	THEFT 3D FROM MOTOR VEHICLE	300 S COEUR D ALENE ST	9/21/2021	P7
A	THEFT OF MOTOR VEHICLE	300 S COEUR D ALENE ST	9/21/2021	P7
<u>SPD7CH</u>				
C	ASSAULT 1D	100 W 8TH AVE	9/25/2021	P5
C	BURGLARY 2D FENCED AREA	500 W 7TH AVE	9/22/2021	P7
C	THEFT 2D FROM BUILDING	400 S JEFFERSON ST	9/20/2021	P7
C	THEFT 2D FROM MOTOR VEHICLE	800 W 5TH AVE	9/23/2021	P7
C	THEFT 2D FROM MOTOR VEHICLE	1100 W 7TH AVE	9/24/2021	P7
C	THEFT 2D FROM MOTOR VEHICLE	500 W 13TH AVE	9/25/2021	P7
C	THEFT 2D VEHICLE PARTS AND ACCESSORIES	1700 W 7TH AVE	9/20/2021	P7
C	THEFT 3D FROM MOTOR VEHICLE	1400 W 8TH AVE	9/20/2021	P7
C	THEFT 3D FROM MOTOR VEHICLE	1000 S CHERRY ST	9/22/2021	P7
C	THEFT 3D FROM MOTOR VEHICLE	700 S LINCOLN ST	9/22/2021	P7
C	THEFT 3D FROM MOTOR VEHICLE	800 W 5TH AVE	9/23/2021	P7
C	THEFT 3D FROM MOTOR VEHICLE	1000 W 11TH AVE	9/24/2021	P5
C	THEFT 3D FROM MOTOR VEHICLE	800 W 5TH AVE	9/25/2021	P7
C	THEFT 3D VEHICLE PARTS AND ACCESSORIES	1400 W 11TH AVE	9/21/2021	P7
C	THEFT 3D VEHICLE PARTS AND ACCESSORIES	100 W 8TH AVE	9/21/2021	P5
C	THEFT 3D VEHICLE PARTS AND ACCESSORIES	1000 S CHERRY ST	9/22/2021	P7
A	THEFT OF MOTOR VEHICLE	1700 W 7TH AVE	9/20/2021	P7
C	THEFT OF MOTOR VEHICLE	500 S MAPLE ST	9/22/2021	P7
C	THEFT OF MOTOR VEHICLE	900 S MONROE ST	9/25/2021	P7
<u>SPD7CS</u>				
C	RAPE 2D		9/19/2021	Oth
C	TAKING MOTOR VEHICLE WITHOUT PERMISSION 2D	3100 S ARTHUR ST	9/20/2021	P5
C	THEFT 2D FROM MOTOR VEHICLE	3100 S ARTHUR ST	9/20/2021	P5
C	THEFT 3D FROM MOTOR VEHICLE	1100 E 32ND AVE	9/20/2021	P7
C	THEFT 3D FROM MOTOR VEHICLE	2900 S LINCOLN DR	9/23/2021	
C	THEFT 3D SHOPLIFTING	3000 S GRAND BLVD	9/20/2021	P7

For protection of victim privacy, the entire address on sexual assault crimes has been redacted.

A/C	Offense Statute	Address	Reported Date	Dist
<u>SPD7LC</u>				
C	THEFT 2D FROM MOTOR VEHICLE	600 W WILLAPA AVE	9/20/2021	P7
<u>SPD7MC</u>				
C	BURGLARY 2D GARAGE	1100 W 20TH AVE	9/23/2021	P7
C	RESIDENTIAL BURGLARY	2400 S MANITO BLVD	9/23/2021	P7
C	THEFT 2D FROM MOTOR VEHICLE	500 W 27TH AVE	9/20/2021	P7
C	THEFT 2D FROM MOTOR VEHICLE	1700 S GRAND BLVD	9/21/2021	P7
C	THEFT 3D FROM MOTOR VEHICLE	600 W 20TH AVE	9/20/2021	P7
C	THEFT OF A FIREARM FROM MOTOR VEHICLE	2700 S GRAND BLVD	9/23/2021	P7
<u>SPD7PV</u>				
C	THEFT 3D FROM BUILDING	1400 W CLARKE AVE	9/20/2021	
<u>SPD7WH</u>				
C	MAIL THEFT	900 S F ST	9/21/2021	P7
C	THEFT 3D FROM MOTOR VEHICLE	1300 S WESTCLIFF PL	9/25/2021	P7
<u>SPD7WP</u>				
C	BURGLARY 2D COMMERCIAL	W GRANITE AVE / S TECHNOLOGY BLVD	9/21/2021	P7
C	BURGLARY 2D GARAGE	5300 W SUNSET HWY	9/24/2021	P7

SPOKANE POLICE DEPARTMENT

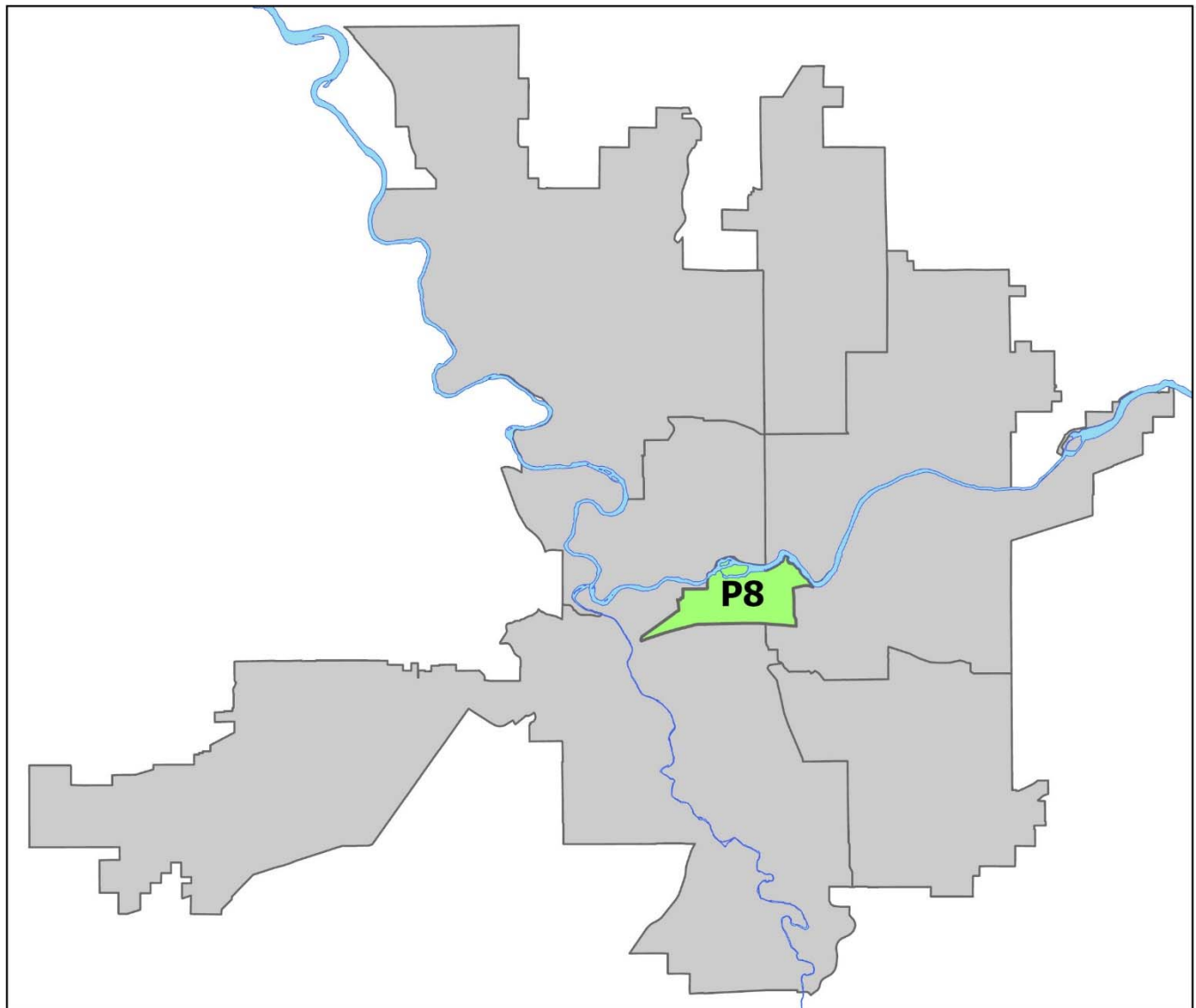
DOWNTOWN

Police Service Area



PSA Commander

Captain David Singley



POLICE SUMMARY - Ending: Saturday, September 25, 2021

DOWNTOWN PRECINCT (P8)



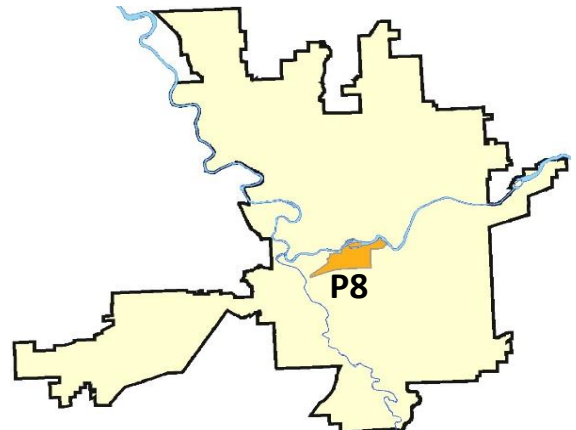
Preliminary IBR Counts

NIBRS Categories (Part 1 Selected)		7 Day Comparison			28 Day Comparison			YTD Comparison		
		Current	Prior	Percent	Current	Prior	Percent	Current	Prior	Percent
Violent	Criminal Homicide	0	0		0	0		2	2	0.00%
	Rape	0	1	-100.00%	3	1	200.00%	20	15	33.33%
	Robbery - Commercial	1	0		1	1	0.00%	9	7	28.57%
	Robbery - Person	0	0		3	5	-40.00%	35	45	-22.22%
	Aggravated Assault - Non DV	2	3	-33.33%	9	10	-10.00%	90	81	11.11%
	Aggravated Assault - DV	0	0		2	1	100.00%	15	15	0.00%
Violent Total:		3	4	-25.00%	18	18	0.00%	171	165	3.64%
Property	Burglary - Residential	1	1	0.00%	8	5	60.00%	29	15	93.33%
	Burglary Garage	0	0		1	1	0.00%	6	3	100.00%
	Burglary Commercial	5	3	66.67%	11	8	37.50%	84	90	-6.67%
	Larceny	23	16	43.75%	91	101	-9.90%	664	665	-0.15%
	Vehicle Theft	0	4	-100.00%	7	4	75.00%	53	54	-1.85%
	Arson	2	0		3	0		11	11	0.00%
Property Total:		31	24	29.17%	121	119	1.68%	847	838	1.07%
Preliminary Part 1 Crime Totals:		34	28	21.43%	139	137	1.46%	1018	1003	1.50%
Current 7 Day Period:		9/19/2021 - 9/25/2021			Prior 7 Day Period:		9/12/2021 - 9/18/2021			
Current 28 Day Period:		8/29/2021 - 9/25/2021			Prior 28 Day Period:		8/1/2021 - 8/28/2021			
Current YTD Day Period:		1/1/2021 - 9/25/2021			Prior YTD Period:		1/1/2020 - 9/25/2020			

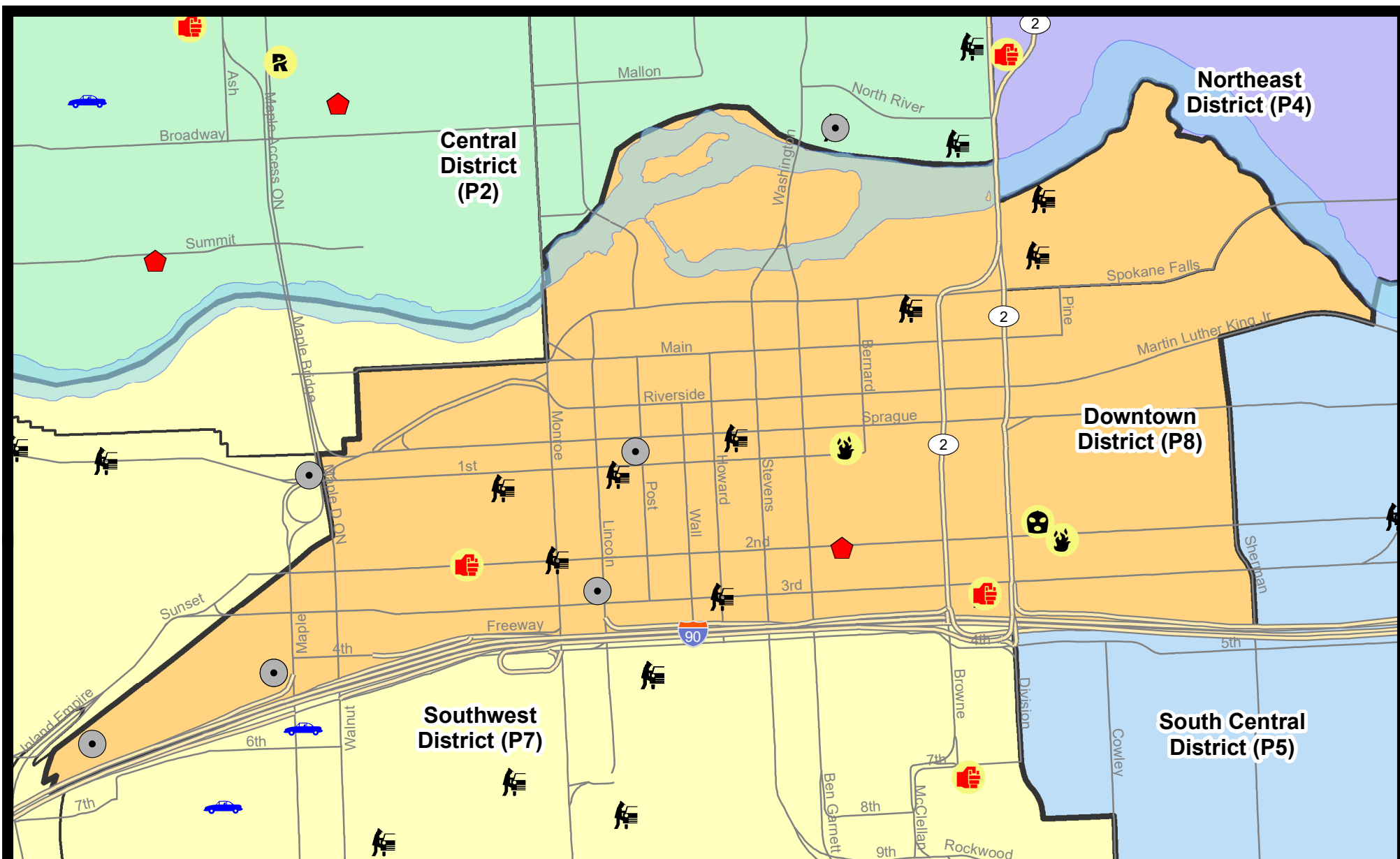
Prepared by SPD Crime Analysis Office - Monday, September 27, 2021

NOTE: SPD moved from UCR to the NIBRS reporting standard on 10/4/16 following the transition to a new RMS System. [Numbers on CompStat reports prior to this date should not be used as a comparison to those on this report.](#) Additional info on these reporting standards can be found on the FBI website: <https://ucr.fbi.gov/nibrs-overview>

This chart represents Preliminary counts of selected crime categories from Police Case Reports. Full statistical analysis to determine the confidence level of this data has not been performed. The % change columns on the preliminary counts differ from the percentage change on the NIBRS crime report, sometimes significantly. The CompStat report is designed for operational use and includes only selected NIBRS categories and coding less complex than full NIBRS rules. Official statistics for these and other NIBRS categories can be found on WASPC & FBI websites once available.



Note: On 2/10/21 a portion of the Police Block SPC5EC became part of the Downtown Precinct (SPD8EC); Consequently activity in P8 will appear higher if compared to printed CompStat reports prior to 2/10/21



City of Spokane
Downtown District (P8)
Selected
Crime Types
2021-09-19 to 2021-09-25

Prepared By:
Crime Analysis Unit
Spokane Police Department

Legend

NIBRS Events



Criminal Homicide



Rape



Robbery Commercial



Robbery Person



Aggravated Assault



Burglary Residential



Burglary Garage



Burglary Commercial



Vehicle Prowling



Vehicle Theft



Arson

Cases Represent LERMS Crime Codes

Points may indicate multiple events

Note: Veh Prowl is only Larceny category displayed



For Additional Information on Incidents
 pertaining to an Area, Trend, or Pattern
 Contact Information Analysis

0 0.2 Miles



THIS IS NOT A LEGAL DOCUMENT:
 The information shown on this map is compiled
 from various sources and is subject to constant
 revision. Information shown on this map should
 not be used to determine the location of facilities
 in relationship to property lines, section lines,
 streets, etc.



Sunday - Saturday

SW - Downtown District (P8)

9/19/2021 TO 9/25/2021



<u>A/C</u>	<u>Offense Statute</u>	<u>Address</u>	<u>Reported Date</u>	<u>Dist</u>
SPD8EC				
C	ARSON 1D	100 E 2ND AVE	9/24/2021	P6
A	BURGLARY 2D FENCED AREA	0 E MAIN AVE	9/24/2021	P8
C	BURGLARY 2D FENCED AREA	0 E MAIN AVE	9/24/2021	P8
C	ROBBERY 1D COMMERCIAL	100 S DIVISION ST	9/23/2021	P8
SPD8RS				
C	ARSON 2D	300 W 1ST AVE	9/22/2021	P8
C	ASSAULT 1D	S JEFFERSON ST / W 2ND AVE	9/21/2021	P7
C	ASSAULT 3D WEAPON OR NEGLIGENT INJURY	0 W 3RD AVE	9/20/2021	P8
C	BURGLARY 2D COMMERCIAL	400 S MAPLE ST	9/20/2021	P7
A	BURGLARY 2D COMMERCIAL	200 S LINCOLN ST	9/22/2021	P8
C	BURGLARY 2D COMMERCIAL	2000 W 6TH CT	9/23/2021	P8
C	BURGLARY 2D COMMERCIAL	0 S POST ST	9/23/2021	P8
C	BURGLARY 2D COMMERCIAL	400 S MAPLE ST	9/25/2021	P5
C	RESIDENTIAL BURGLARY	300 W 2ND AVE	9/19/2021	P8
C	THEFT 1D FROM MOTOR VEHICLE	400 N RIVERPOINT BLVD	9/24/2021	P8
C	THEFT 2D ALL OTHER	0 W 3RD AVE	9/20/2021	P8
C	THEFT 2D FROM BUILDING	400 S MAPLE ST	9/20/2021	P7
C	THEFT 2D FROM MOTOR VEHICLE	S MONROE ST / W 2ND AVE	9/21/2021	P8
C	THEFT 2D FROM MOTOR VEHICLE	300 N RIVERPOINT BLVD	9/22/2021	P8
C	THEFT 2D FROM MOTOR VEHICLE	100 S MADISON ST	9/22/2021	
C	THEFT 3D ALL OTHER	300 W 2ND AVE	9/19/2021	P8
C	THEFT 3D ALL OTHER	200 W MAIN AVE	9/22/2021	P8
C	THEFT 3D ALL OTHER	300 N SPOKANE FALLS CT	9/25/2021	P8
C	THEFT 3D CITY ALL OTHER	300 S ADAMS ST	9/23/2021	P8
C	THEFT 3D CITY FROM BUILDING	100 S POST ST	9/21/2021	P8
C	THEFT 3D FROM BUILDING	300 W SPOKANE FALLS BLVD	9/19/2021	P8
C	THEFT 3D FROM BUILDING	200 W 1ST AVE	9/19/2021	P8
C	THEFT 3D FROM MOTOR VEHICLE	W 3RD AVE / S HOWARD ST	9/19/2021	P8
C	THEFT 3D FROM MOTOR VEHICLE	200 W SPOKANE FALLS BLVD	9/20/2021	P8
C	THEFT 3D FROM MOTOR VEHICLE	500 W SPRAGUE AVE	9/20/2021	P8
C	THEFT 3D FROM MOTOR VEHICLE	200 W SPOKANE FALLS BLVD	9/20/2021	P8
A	THEFT 3D FROM MOTOR VEHICLE	400 N RIVERPOINT BLVD	9/22/2021	P8
C	THEFT 3D FROM MOTOR VEHICLE	800 W 1ST AVE	9/25/2021	P8
C	THEFT 3D SHOPLIFTING	400 W SPRAGUE AVE	9/22/2021	P8
C	THEFT OF A FIREARM FROM MOTOR VEHICLE	0 W 3RD AVE	9/24/2021	P8

POLICE SUMMARY - Ending: Saturday, September 25, 2021



Other Jurisdiction or Unk District

Preliminary IBR Counts

NIBRS Categories (Part 1 Selected)		7 Day Comparison			28 Day Comparison			YTD Comparison		
		Current	Prior	Percent	Current	Prior	Percent	Current	Prior	Percent
Violent	Criminal Homicide	0	0		0	0		0	0	
	Rape	0	0		0	1	-100.00%	5	2	150.00%
	Robbery - Commercial	0	0		0	0		0	1	-100.00%
	Robbery - Person	0	0		0	0		0	0	
	Aggravated Assault - Non DV	0	0		1	0		1	5	-80.00%
	Aggravated Assault - DV	0	0		0	0		0	4	-100.00%
Violent Total:		0	0		1	1	0.00%	6	12	-50.00%
Property	Burglary - Residential	0	0		0	0		0	0	
	Burglary Garage	0	0		0	0		0	2	-100.00%
	Burglary Commercial	0	0		0	0		0	0	
	Larceny	1	0		3	0		15	27	-44.44%
	Vehicle Theft	0	0		0	1	-100.00%	7	5	40.00%
	Arson	0	0		0	0		0	1	-100.00%
Property Total:		1	0		3	1	200.00%	22	35	-37.14%
Preliminary Part 1 Crime Totals:		1	0		4	2	100.00%	28	47	-40.43%
Current 7 Day Period:		9/19/2021 - 9/25/2021			Prior 7 Day Period:		9/12/2021 - 9/18/2021			
Current 28 Day Period:		8/29/2021 - 9/25/2021			Prior 28 Day Period:		8/1/2021 - 8/28/2021			
Current YTD Day Period:		1/1/2021 - 9/25/2021			Prior YTD Period:		1/1/2020 - 9/25/2020			

Prepared by SPD Crime Analysis Office - Monday, September 27, 2021

NOTE: SPD moved from UCR to the NIBRS reporting standard on 10/4/16 following the transition to a new RMS System. [Numbers on CompStat reports prior to this date should not be used as a comparison to those on this report.](#) Additional info on these reporting standards can be found on the FBI website: <https://ucr.fbi.gov/nibrs-overview>

This chart represents Preliminary counts of selected crime categories from Police Case Reports. Full statistical analysis to determine the confidence level of this data has not been performed. The % change columns on the preliminary counts differ from the percentage change on the NIBRS crime report, sometimes significantly. The CompStat report is designed for operational use and includes only selected NIBRS categories and coding less complex than full NIBRS rules. Official statistics for these and other NIBRS categories can be found on WASPC & FBI websites once available.

Sunday - Saturday

9/19/2021 TO 9/25/2021

Other Jurisdiction/Unk District



<u>A/C</u>	<u>Offense Statute</u>	<u>Address</u>	<u>Reported Date</u>	<u>Dist</u>
C	THEFT 3D FROM MOTOR VEHICLE	S HOWARD ST	9/25/2021	