

SPOKANE POLICE DEPARTMENT

PRELIMINARY CITYWIDE **IBR** CRIME REPORT



Preliminary IBR Counts

CHIEF OF POLICE

Craig Meidl

Period Ending: Saturday, September 18, 2021

NIBRS Categories (Part 1 Selected)		7 Day Comparison			28 Day Comparison			YTD Comparison		
		Current	Prior	Percent	Current	Prior	Percent	Current	Prior	Percent
Violent	Criminal Homicide	0	0		0	2	-100.00%	8	14	-42.86%
	Rape	3	7	-57.14%	20	13	53.85%	191	154	24.03%
	Robbery - Commercial	3	0		5	7	-28.57%	45	52	-13.46%
	Robbery - Person	3	7	-57.14%	16	17	-5.88%	149	161	-7.45%
	Aggravated Assault - Non DV	10	11	-9.09%	44	48	-8.33%	376	352	6.82%
	Aggravated Assault - DV	6	9	-33.33%	35	23	52.17%	263	226	16.37%
Violent Total:		25	34	-26.47%	120	110	9.09%	1032	959	7.61%
Property	Burglary - Residential	11	24	-54.17%	65	68	-4.41%	541	598	-9.53%
	Burglary Garage	8	7	14.29%	30	39	-23.08%	307	423	-27.42%
	Burglary Commercial	13	13	0.00%	51	42	21.43%	330	349	-5.44%
	Larceny	152	174	-12.64%	700	663	5.58%	5855	6724	-12.92%
	Vehicle Theft	32	26	23.08%	137	101	35.64%	786	877	-10.38%
	Arson	0	4	-100.00%	9	10	-10.00%	83	85	-2.35%
Property Total:		216	248	-12.90%	992	923	7.48%	7902	9056	-12.74%
Preliminary Part 1 Crime Totals:		241	282	-14.54%	1112	1033	7.65%	8934	10015	-10.79%
Current 7 Day Period:		9/12/2021 - 9/18/2021			Prior 7 Day Period:		9/5/2021 - 9/11/2021			
Current 28 Day Period:		8/22/2021 - 9/18/2021			Prior 28 Day Period:		7/25/2021 - 8/21/2021			
Current YTD Day Period:		1/1/2021 - 9/18/2021			Prior YTD Period:		1/1/2020 - 9/18/2020			

Prepared by SPD Crime Analysis Office - Monday, September 20, 2021

NOTE: SPD moved from UCR to the NIBRS reporting standard on 10/4/16 following the transition to a new RMS System. [Numbers on CompStat reports prior to this date should not be used as a comparison to those on this report.](#) Additional info on these reporting standards can be found on the FBI website: <https://ucr.fbi.gov/nibrs-overview>

This chart represents Preliminary counts of selected crime categories from Police Case Reports. Full statistical analysis to determine the confidence level of this data has not been performed. The % change columns on the preliminary counts differ from the percentage change on the NIBRS crime report, sometimes significantly. The CompStat report is designed for operational use and includes only selected NIBRS categories and coding less complex than full NIBRS rules. Official statistics for these and other NIBRS categories can be found on WASPC & FBI websites once available.



SPOKANE POLICE DEPARTMENT



NORTH

Police Service Area

PSA Commander

Captain Mark Griffiths

Northwest District (P1)

Central District (P2)

Neva-Wood District (P3)

Northeast District (P4)



POLICE SUMMARY - Ending: Saturday, September 18, 2021

NORTH PRECINCT (P1, P2, P3, and P4)



Preliminary IBR Counts

NIBRS Categories (Part 1 Selected)		7 Day Comparison			28 Day Comparison			YTD Comparison		
		Current	Prior	Percent	Current	Prior	Percent	Current	Prior	Percent
Violent	Criminal Homicide	0	0		0	1	-100.00%	4	9	-55.56%
	Rape	1	4	-75.00%	10	5	100.00%	110	88	25.00%
	Robbery - Commercial	3	0		5	4	25.00%	30	37	-18.92%
	Robbery - Person	1	4	-75.00%	9	11	-18.18%	85	74	14.86%
	Aggravated Assault - Non DV	5	8	-37.50%	25	22	13.64%	187	179	4.47%
	Aggravated Assault - DV	6	5	20.00%	19	14	35.71%	158	137	15.33%
Violent Total:		16	21	-23.81%	68	57	19.30%	574	524	9.54%
Property	Burglary - Residential	9	15	-40.00%	47	40	17.50%	353	368	-4.08%
	Burglary Garage	6	6	0.00%	22	28	-21.43%	203	263	-22.81%
	Burglary Commercial	6	8	-25.00%	28	28	0.00%	165	152	8.55%
	Larceny	91	96	-5.21%	409	387	5.68%	3568	4016	-11.16%
	Vehicle Theft	13	15	-13.33%	88	67	31.34%	485	546	-11.17%
	Arson	0	3	-100.00%	7	8	-12.50%	53	49	8.16%
Property Total:		125	143	-12.59%	601	558	7.71%	4827	5394	-10.51%
Preliminary Part 1 Crime Totals:		141	164	-14.02%	669	615	8.78%	5401	5918	-8.74%
Current 7 Day Period:		9/12/2021 - 9/18/2021			Prior 7 Day Period:		9/5/2021 - 9/11/2021			
Current 28 Day Period:		8/22/2021 - 9/18/2021			Prior 28 Day Period:		7/25/2021 - 8/21/2021			
Current YTD Day Period:		1/1/2021 - 9/18/2021			Prior YTD Period:		1/1/2020 - 9/18/2020			

Prepared by SPD Crime Analysis Office - Monday, September 20, 2021

NOTE: SPD moved from UCR to the NIBRS reporting standard on 10/4/16 following the transition to a new RMS System. [Numbers on CompStat reports prior to this date should not be used as a comparison to those on this report.](#) Additional info on these reporting standards can be found on the FBI website: <https://ucr.fbi.gov/nibrs-overview>

This chart represents Preliminary counts of selected crime categories from Police Case Reports. Full statistical analysis to determine the confidence level of this data has not been performed. The % change columns on the preliminary counts differ from the percentage change on the NIBRS crime report, sometimes significantly. The CompStat report is designed for operational use and includes only selected NIBRS categories and coding less complex than full NIBRS rules. Official statistics for these and other NIBRS categories can be found on WASPC & FBI websites once available.



POLICE SUMMARY - Ending: Saturday, September 18, 2021



NW - Northwest District (P1)

Preliminary IBR Counts

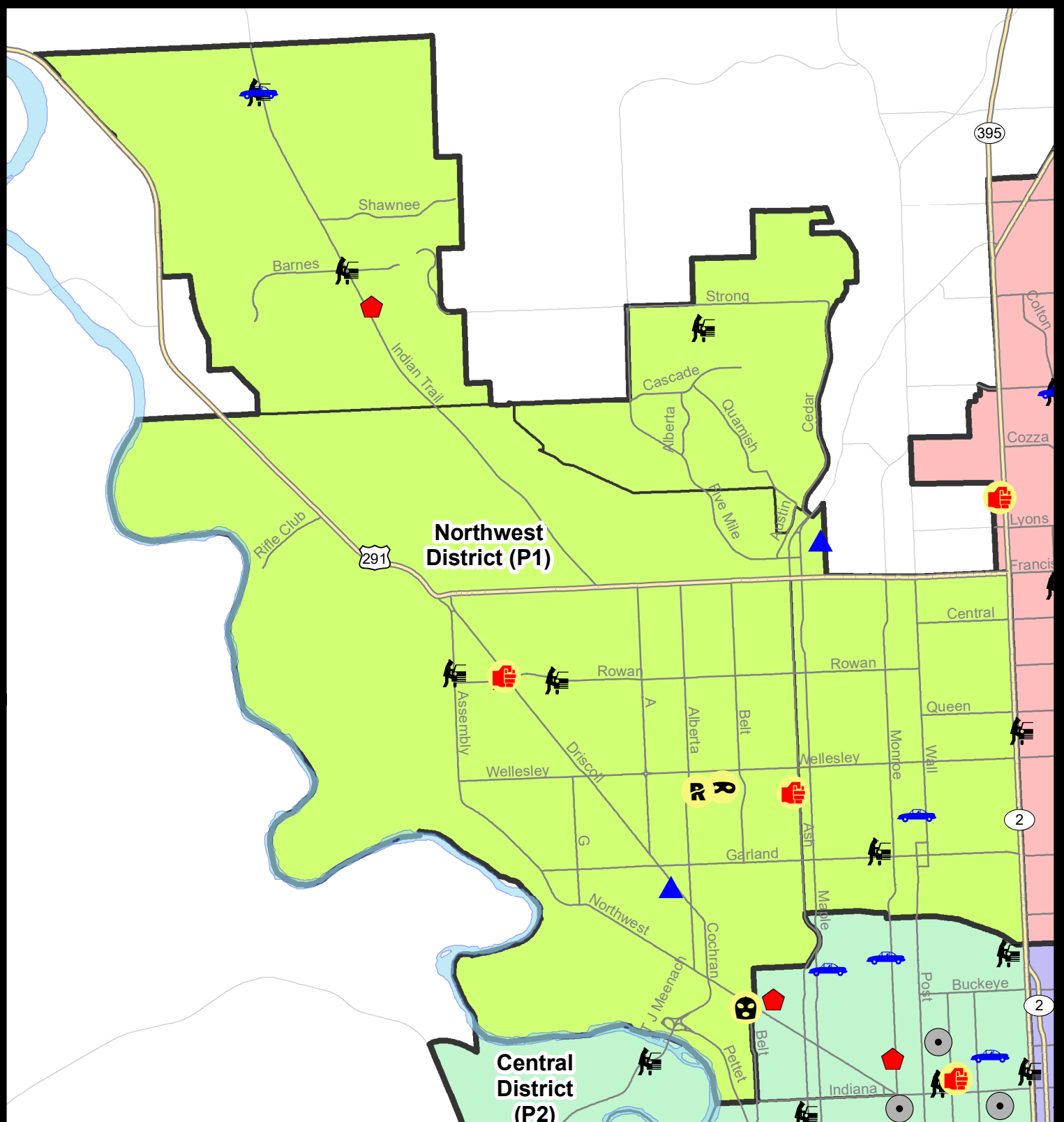
NIBRS Categories (Part 1 Selected)		7 Day Comparison			28 Day Comparison			YTD Comparison		
		Current	Prior	Percent	Current	Prior	Percent	Current	Prior	Percent
Violent	Criminal Homicide	0	0		0	0		1	1	0.00%
	Rape	1	0		2	4	-50.00%	27	18	50.00%
	Robbery - Commercial	1	0		2	1	100.00%	8	6	33.33%
	Robbery - Person	1	1	0.00%	3	3	0.00%	18	11	63.64%
	Aggravated Assault - Non DV	1	0		1	1	0.00%	26	23	13.04%
	Aggravated Assault - DV	1	0		3	6	-50.00%	32	35	-8.57%
Violent Total:		5	1	400.00%	11	15	-26.67%	112	94	19.15%
Property	Burglary - Residential	1	3	-66.67%	8	10	-20.00%	79	77	2.60%
	Burglary Garage	2	2	0.00%	6	8	-25.00%	67	82	-18.29%
	Burglary Commercial	0	2	-100.00%	3	7	-57.14%	22	20	10.00%
	Larceny	17	25	-32.00%	78	80	-2.50%	753	919	-18.06%
	Vehicle Theft	2	1	100.00%	16	15	6.67%	96	87	10.34%
	Arson	0	0		1	0		11	10	10.00%
Property Total:		22	33	-33.33%	112	120	-6.67%	1028	1195	-13.97%
Preliminary Part 1 Crime Totals:		27	34	-20.59%	123	135	-8.89%	1140	1289	-11.56%
Current 7 Day Period:		9/12/2021 - 9/18/2021			Prior 7 Day Period:		9/5/2021 - 9/11/2021			
Current 28 Day Period:		8/22/2021 - 9/18/2021			Prior 28 Day Period:		7/25/2021 - 8/21/2021			
Current YTD Day Period:		1/1/2021 - 9/18/2021			Prior YTD Period:		1/1/2020 - 9/18/2020			

Prepared by SPD Crime Analysis Office - Monday, September 20, 2021

NOTE: SPD moved from UCR to the NIBRS reporting standard on 10/4/16 following the transition to a new RMS System. [Numbers on CompStat reports prior to this date should not be used as a comparison to those on this report.](#) Additional info on these reporting standards can be found on the FBI website: <https://ucr.fbi.gov/nibrs-overview>

This chart represents Preliminary counts of selected crime categories from Police Case Reports. Full statistical analysis to determine the confidence level of this data has not been performed. The % change columns on the preliminary counts differ from the percentage change on the NIBRS crime report, sometimes significantly. The CompStat report is designed for operational use and includes only selected NIBRS categories and coding less complex than full NIBRS rules. Official statistics for these and other NIBRS categories can be found on WASPC & FBI websites once available.





City of Spokane
Northwest District (P1)
Selected Crime Codes
2021-09-12 to 2021-09-18
 Prepared By:
Crime Analysis Unit
Spokane Police Department

Legend

NIBRS Events



Criminal Homicide



Rape



Robbery Commercial



Robbery Person



Aggravated Assault



Burglary Residential



Burglary Garage



Burglary Commercial



Vehicle Prowling



Vehicle Theft



Arson



Cases Represent LERMS Crime Codes
 Points may indicate multiple events
 Note: Veh Prowl is only Larceny displayed

For Additional Information on
 Incidents pertaining to an
 Area, Trend, or Pattern
 Contact Information Analysis

0 0.25 0.5 1 Miles



THIS IS NOT A LEGAL DOCUMENT:
 The information shown on this map is compiled
 from various sources and is subject to constant
 revision. Information shown on this map should
 not be used to determine the location of facilities
 in relationship to property lines, section lines,
 streets, etc.

Sunday - Saturday

NW - Northwest District (P1)

9/12/2021 TO 9/18/2021



<u>A/C</u>	<u>Offense Statute</u>	<u>Address</u>	<u>Reported Date</u>	<u>Dist</u>
<u>SPA1BS</u>				
C	BURGLARY 2D GARAGE	6600 N CEDAR RD	9/14/2021	P1
C	THEFT 2D FROM BUILDING	6600 N CEDAR RD	9/14/2021	P1
C	THEFT 3D FROM BUILDING	1400 W FRANCIS AVE	9/15/2021	P1
<u>SPA1FM</u>				
C	THEFT 2D FROM MOTOR VEHICLE	8500 N NETTLETON CT	9/15/2021	P1
<u>SPA1IT</u>				
C	RESIDENTIAL BURGLARY	8700 N FARMDALE ST	9/15/2021	P1
C	THEFT 2D FROM BUILDING	8700 N FARMDALE ST	9/15/2021	P1
C	THEFT 3D FROM MOTOR VEHICLE	5900 W BEDFORD AVE	9/15/2021	P1
C	THEFT 3D FROM MOTOR VEHICLE	N INDIAN TRAIL RD / W BARNES RD	9/14/2021	
A	THEFT OF MOTOR VEHICLE	5900 W BEDFORD AVE	9/15/2021	P1
<u>SPA1NH</u>				
C	THEFT 2D ALL OTHER	300 W QUEEN AVE	9/14/2021	
C	THEFT 2D FROM BUILDING	900 W GARLAND AVE	9/13/2021	P1
C	THEFT 3D ALL OTHER	4100 N LINCOLN ST	9/13/2021	
C	THEFT 3D FROM BUILDING	4200 N JEFFERSON ST	9/12/2021	Oth
C	THEFT 3D FROM MOTOR VEHICLE	3900 N MADISON ST	9/13/2021	P1
C	THEFT OF MOTOR VEHICLE	4200 N POST ST	9/13/2021	P4
<u>SPA1NW</u>				
C	ASSAULT 2D	5500 N DRISCOLL BLVD	9/13/2021	P1
C	BURGLARY 2D GARAGE	2700 W KIERNAN AVE	9/12/2021	P1
C	HARASSMENT FELONY WEAPON INVOLVED	4300 N ASH ST	9/16/2021	P1
C	RAPE 2D		9/15/2021	P1
C	ROBBERY 1D COMMERCIAL	2100 W NORTHWEST BLVD	9/17/2021	P1
C	ROBBERY 1D PERSON	2300 W WELLESLEY AVE	9/15/2021	P1
C	THEFT 3D ALL OTHER	2600 W COLUMBIA AVE	9/18/2021	P1
A	THEFT 3D FROM MOTOR VEHICLE	5500 N DRISCOLL BLVD	9/12/2021	P1
C	THEFT 3D FROM MOTOR VEHICLE	3500 W FLEMING PL	9/15/2021	P1
C	THEFT 3D FROM MOTOR VEHICLE	N ASSEMBLY ST / W BISMARK PL	9/15/2021	P1
C	THEFT 3D VEHICLE PARTS AND ACCESSORIES	2000 W GORDON AVE	9/13/2021	P1
C	THEFT 3D VEHICLE PARTS AND ACCESSORIES	N ASSEMBLY ST / W BISMARK PL	9/15/2021	P1

POLICE SUMMARY - Ending: Saturday, September 18, 2021



NW - North Central District (P2)

Preliminary IBR Counts

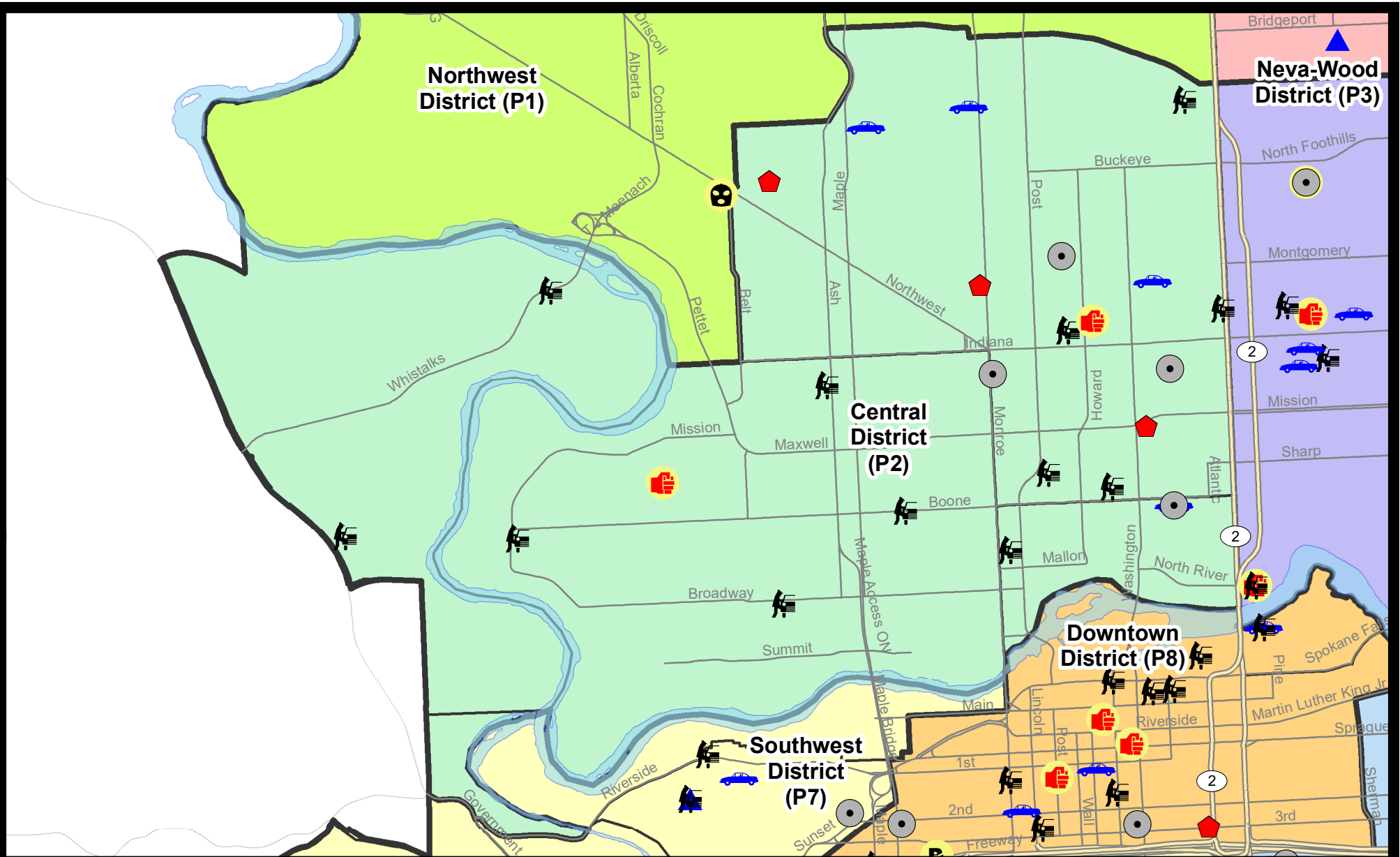
NIBRS Categories (Part 1 Selected)		7 Day Comparison			28 Day Comparison			YTD Comparison		
		Current	Prior	Percent	Current	Prior	Percent	Current	Prior	Percent
Violent	Criminal Homicide	0	0		0	0		0	2	-100.00%
	Rape	0	2	-100.00%	2	0		26	30	-13.33%
	Robbery - Commercial	0	0		0	0		1	3	-66.67%
	Robbery - Person	0	1	-100.00%	2	2	0.00%	21	23	-8.70%
	Aggravated Assault - Non DV	2	0		7	8	-12.50%	47	44	6.82%
	Aggravated Assault - DV	0	2	-100.00%	2	2	0.00%	38	33	15.15%
Violent Total:		2	5	-60.00%	13	12	8.33%	133	135	-1.48%
Property	Burglary - Residential	3	4	-25.00%	14	6	133.33%	94	104	-9.62%
	Burglary Garage	0	1	-100.00%	5	5	0.00%	40	49	-18.37%
	Burglary Commercial	4	2	100.00%	12	2	500.00%	36	24	50.00%
	Larceny	18	25	-28.00%	96	80	20.00%	702	767	-8.47%
	Vehicle Theft	4	5	-20.00%	24	17	41.18%	127	149	-14.77%
	Arson	0	3	-100.00%	4	3	33.33%	17	17	0.00%
Property Total:		29	40	-27.50%	155	113	37.17%	1016	1110	-8.47%
Preliminary Part 1 Crime Totals:		31	45	-31.11%	168	125	34.40%	1149	1245	-7.71%
Current 7 Day Period:		9/12/2021 - 9/18/2021			Prior 7 Day Period:		9/5/2021 - 9/11/2021			
Current 28 Day Period:		8/22/2021 - 9/18/2021			Prior 28 Day Period:		7/25/2021 - 8/21/2021			
Current YTD Day Period:		1/1/2021 - 9/18/2021			Prior YTD Period:		1/1/2020 - 9/18/2020			

Prepared by SPD Crime Analysis Office - Monday, September 20, 2021

NOTE: SPD moved from UCR to the NIBRS reporting standard on 10/4/16 following the transition to a new RMS System. [Numbers on CompStat reports prior to this date should not be used as a comparison to those on this report.](#) Additional info on these reporting standards can be found on the FBI website: <https://ucr.fbi.gov/nibrs-overview>

This chart represents Preliminary counts of selected crime categories from Police Case Reports. Full statistical analysis to determine the confidence level of this data has not been performed. The % change columns on the preliminary counts differ from the percentage change on the NIBRS crime report, sometimes significantly. The CompStat report is designed for operational use and includes only selected NIBRS categories and coding less complex than full NIBRS rules. Official statistics for these and other NIBRS categories can be found on WASPC & FBI websites once available.

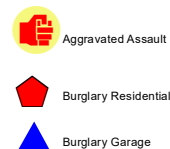





City of Spokane
Central District (P2)
Selected
Crime Types
2021-09-12 to 2021-09-18
 Prepared By:
 Crime Analysis Unit
 Spokane Police Department

Legend

NIBRS Events



Cases Represent LERMS Crime Codes
 Points may indicate multiple events
 Note: Veh Prowl is only Larceny category displayed



For Additional Information on Incidents
 pertaining to an Area, Trend, or Pattern
 Contact Information Analysis

0 0.2 0.4 0.6 Miles



THIS IS NOT A LEGAL DOCUMENT:
 The information shown on this map is compiled
 from various sources and is subject to constant
 revision. Information shown on this map should
 not be used to determine the location of facilities
 in relationship to property lines, section lines,
 streets, etc.



Sunday - Saturday

NW - Central District (P2)

9/12/2021 TO 9/18/2021



<u>A/C</u>	<u>Offense Statute</u>	<u>Address</u>	<u>Reported Date</u>	<u>Dist</u>
<u>SPA2EG</u>				
C	ASSAULT 2D	500 W SHANNON AVE	9/13/2021	P2
C	BURGLARY 2D COMMERCIAL	2300 N WALL ST	9/13/2021	P4
C	BURGLARY 2D COMMERCIAL	200 W NORA AVE	9/13/2021	P1
C	BURGLARY 2D COMMERCIAL	1700 N MONROE ST	9/17/2021	P2
C	RESIDENTIAL BURGLARY	1000 W MANSFIELD AVE	9/13/2021	P1
A	RESIDENTIAL BURGLARY	1900 W BUCKEYE AVE	9/15/2021	P1
C	RESIDENTIAL BURGLARY	300 W MISSION AVE	9/15/2021	P2
C	THEFT 2D FROM MOTOR VEHICLE	1300 N POST PL	9/16/2021	P2
C	THEFT 2D FROM MOTOR VEHICLE	100 W PARK PL	9/17/2021	P2
C	THEFT 3D FROM MOTOR VEHICLE	600 W SHANNON AVE	9/13/2021	P2
C	THEFT 3D FROM MOTOR VEHICLE	1200 N STEVENS ST	9/13/2021	P2
C	THEFT 3D FROM MOTOR VEHICLE	2000 N DIVISION ST	9/17/2021	P2
C	THEFT 3D VEHICLE PARTS AND ACCESSORIES	1600 W NORTHWEST BLVD	9/14/2021	P2
C	THEFT OF A FIREARM FROM BUILDING	3200 N LINCOLN ST	9/16/2021	P2
C	THEFT OF A FIREARM FROM MOTOR VEHICLE	600 W SHANNON AVE	9/13/2021	P2
C	THEFT OF MOTOR VEHICLE	1000 W FREDERICK AVE	9/12/2021	P2
C	THEFT OF MOTOR VEHICLE	2900 N WALNUT ST	9/13/2021	P1
C	THEFT OF MOTOR VEHICLE	W MANSFIELD AVE / N CALISPEL ST	9/16/2021	P1
<u>SPA2RS</u>				
C	BURGLARY 2D COMMERCIAL	200 W BOONE AVE	9/15/2021	P1
C	THEFT 3D FROM MOTOR VEHICLE	900 N MONROE ST	9/14/2021	P2
C	THEFT OF MOTOR VEHICLE	200 W BOONE AVE	9/15/2021	P1
<u>SPA2WC</u>				
C	THEFT 2D FROM MOTOR VEHICLE	1100 N SUMMIT BLVD	9/13/2021	P2
C	THEFT 2D FROM MOTOR VEHICLE	1900 W BROADWAY AVE	9/17/2021	P2
C	THEFT 3D FROM MOTOR VEHICLE	W BOONE AVE / N CEDAR ST	9/13/2021	P2
C	THEFT 3D FROM MOTOR VEHICLE	1700 N ASH ST	9/15/2021	P2
C	THEFT 3D VEHICLE PARTS AND ACCESSORIES	2400 W BROADWAY AVE	9/12/2021	P2
C	THEFT 3D VEHICLE PARTS AND ACCESSORIES	1100 N SUMMIT BLVD	9/13/2021	P2
C	THEFT 3D VEHICLE PARTS AND ACCESSORIES	1000 W AUGUSTA AVE	9/15/2021	P2
C	VEHICULAR ASSAULT	2400 W SINTO AVE	9/16/2021	P2
<u>SPA2WH</u>				
C	THEFT 2D FROM MOTOR VEHICLE	1200 N GOVERNMENT WAY	9/16/2021	P2
C	THEFT 3D FROM MOTOR VEHICLE	2900 W WHISTALKS WAY	9/13/2021	

POLICE SUMMARY - Ending: Saturday, September 18, 2021



NE - Neva-Wood District (P3)

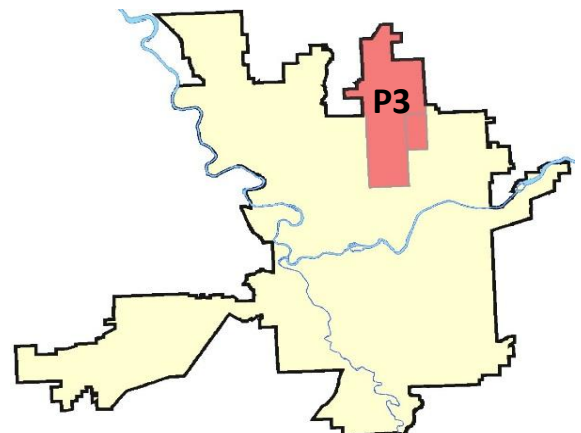
Preliminary IBR Counts

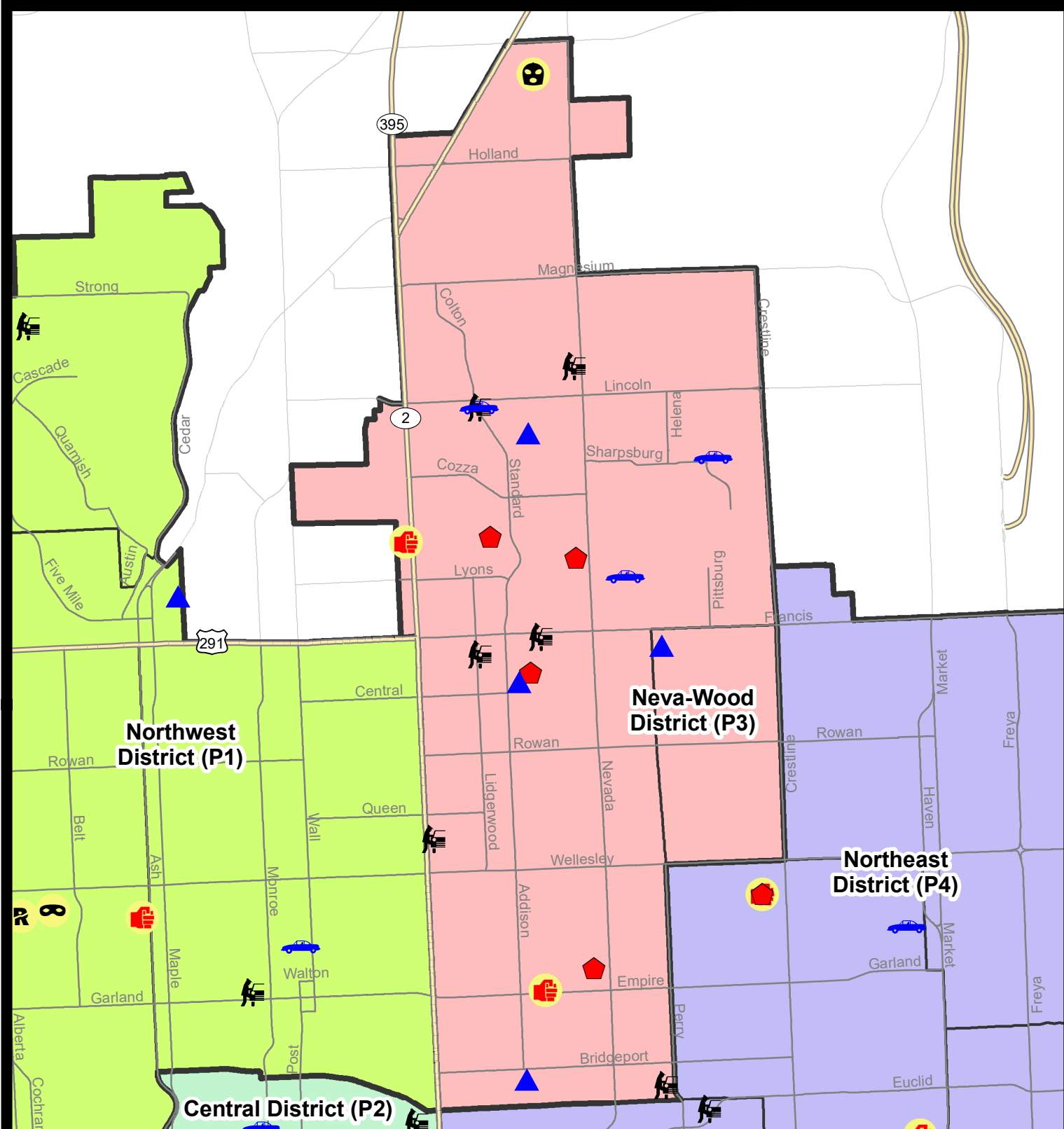
NIBRS Categories (Part 1 Selected)		7 Day Comparison			28 Day Comparison			YTD Comparison		
		Current	Prior	Percent	Current	Prior	Percent	Current	Prior	Percent
Violent	Criminal Homicide	0	0		0	0		2	3	-33.33%
	Rape	0	0		2	1	100.00%	30	20	50.00%
	Robbery - Commercial	1	0		2	3	-33.33%	15	24	-37.50%
	Robbery - Person	0	0		1	2	-50.00%	20	20	0.00%
	Aggravated Assault - Non DV	2	3	-33.33%	9	6	50.00%	60	53	13.21%
	Aggravated Assault - DV	0	2	-100.00%	5	4	25.00%	46	36	27.78%
Violent Total:		3	5	-40.00%	19	16	18.75%	173	156	10.90%
Property	Burglary - Residential	4	6	-33.33%	15	15	0.00%	86	94	-8.51%
	Burglary Garage	4	2	100.00%	9	8	12.50%	56	77	-27.27%
	Burglary Commercial	0	3	-100.00%	8	9	-11.11%	63	68	-7.35%
	Larceny	43	36	19.44%	167	140	19.29%	1344	1424	-5.62%
	Vehicle Theft	3	8	-62.50%	26	17	52.94%	120	162	-25.93%
	Arson	0	0		0	3	-100.00%	10	8	25.00%
Property Total:		54	55	-1.82%	225	192	17.19%	1679	1833	-8.40%
Preliminary Part 1 Crime Totals:		57	60	-5.00%	244	208	17.31%	1852	1989	-6.89%
Current 7 Day Period:		9/12/2021 - 9/18/2021			Prior 7 Day Period:		9/5/2021 - 9/11/2021			
Current 28 Day Period:		8/22/2021 - 9/18/2021			Prior 28 Day Period:		7/25/2021 - 8/21/2021			
Current YTD Day Period:		1/1/2021 - 9/18/2021			Prior YTD Period:		1/1/2020 - 9/18/2020			

Prepared by SPD Crime Analysis Office - Monday, September 20, 2021

NOTE: SPD moved from UCR to the NIBRS reporting standard on 10/4/16 following the transition to a new RMS System. [Numbers on CompStat reports prior to this date should not be used as a comparison to those on this report.](#) Additional info on these reporting standards can be found on the FBI website: <https://ucr.fbi.gov/nibrs-overview>

This chart represents Preliminary counts of selected crime categories from Police Case Reports. Full statistical analysis to determine the confidence level of this data has not been performed. The % change columns on the preliminary counts differ from the percentage change on the NIBRS crime report, sometimes significantly. The CompStat report is designed for operational use and includes only selected NIBRS categories and coding less complex than full NIBRS rules. Official statistics for these and other NIBRS categories can be found on WASPC & FBI websites once available.





City of Spokane
Neva-Wood District (P3)
Selected Crime Codes
2021-09-12 to 2021-09-18
 Prepared By:
 Crime Analysis Unit
 Spokane Police Department

Legend

NIBRS Events



Criminal Homicide



Rape



Robbery Commercial



Robbery Person



Aggravated Assault



Burglary Residential



Burglary Garage



Burglary Commercial



Vehicle Prowling



Vehicle Theft



Arson



Cases Represent LERMS Crime Codes
 Points may indicate multiple events
 Note: Veh Prowl is only Larceny displayed

For Additional Information on
 Incidents pertaining to an
 Area, Trend, or Pattern
 Contact Information Analysis

0 0.2 0.4 0.8 Miles



THIS IS NOT A LEGAL DOCUMENT:
 The information shown on this map is compiled
 from various sources and is subject to constant
 revision. Information shown on this map should
 not be used to determine the location of facilities
 in relationship to property lines, section lines,
 streets, etc.

Sunday - Saturday

NE - Neva-Wood District (P3)

9/12/2021 TO 9/18/2021



A/C	Offense Statute	Address	Reported Date	Dist
SPB3NL				
C	BURGLARY 2D GARAGE	600 E MERRIMAC CT	9/14/2021	P3
C	BURGLARY 2D GARAGE	5900 N WISCOMB ST	9/15/2021	P3
C	BURGLARY 2D GARAGE	500 E LIBERTY AVE	9/18/2021	P3
C	DRIVE BY SHOOTING	500 E EMPIRE AVE	9/13/2021	P4
C	DRIVE BY SHOOTING	7000 N DIVISION ST	9/18/2021	P2
C	IBR Purposes Only - All Other Larceny	9600 N DIVISION ST	9/15/2021	P3
C	RESIDENTIAL BURGLARY	900 E BEACON AVE	9/14/2021	P2
C	RESIDENTIAL BURGLARY	7000 N WISCOMB ST	9/15/2021	P3
C	RESIDENTIAL BURGLARY	800 E WALTON AVE	9/15/2021	P3
C	RESIDENTIAL BURGLARY	6000 N STANDARD ST	9/16/2021	P4
C	ROBBERY 1D COMMERCIAL	9900 N NEWPORT HWY	9/15/2021	P4
C	TAKING MOTOR VEHICLE WITHOUT PERMISSION 2D	7400 N PITTSBURG ST	9/13/2021	P3
C	THEFT 2D ALL OTHER	9400 N DIVISION ST	9/12/2021	P3
C	THEFT 2D ALL OTHER	E FRANCIS AVE / N NEVADA ST	9/14/2021	
C	THEFT 2D FROM BUILDING	1200 E PRINCETON AVE	9/12/2021	P3
C	THEFT 2D FROM BUILDING	5600 N DIVISION ST	9/14/2021	P3
C	THEFT 2D FROM BUILDING	9900 N NEWPORT HWY	9/14/2021	P3
C	THEFT 2D FROM MOTOR VEHICLE	7800 N STANDARD ST	9/13/2021	P3
C	THEFT 2D SHOPLIFTING	4700 N DIVISION ST	9/12/2021	P3
C	THEFT 2D SHOPLIFTING	5500 N DIVISION ST	9/14/2021	P3
C	THEFT 2D SHOPLIFTING	5500 N DIVISION ST	9/14/2021	P3
C	THEFT 2D SHOPLIFTING	9900 N NEWPORT HWY	9/15/2021	P4
C	THEFT 2D SHOPLIFTING	9600 N NEWPORT HWY	9/12/2021	
C	THEFT 2D VEHICLE PARTS AND ACCESSORIES	5600 N LIDGERWOOD ST	9/16/2021	P3
C	THEFT 3D ALL OTHER	1100 E LACROSSE AVE	9/13/2021	P3
C	THEFT 3D ALL OTHER	700 E JOSEPH AVE	9/13/2021	P3
C	THEFT 3D ALL OTHER	200 E LINCOLN RD	9/14/2021	P2
C	THEFT 3D ALL OTHER	1200 E FRANCIS AVE	9/15/2021	P4
C	THEFT 3D CITY SHOPLIFTING	5800 N DIVISION ST	9/18/2021	P4
C	THEFT 3D FROM BUILDING	9600 N NEWPORT HWY	9/13/2021	P3
A	THEFT 3D FROM MOTOR VEHICLE	600 E FRANCIS AVE	9/17/2021	P3
C	THEFT 3D FROM MOTOR VEHICLE	8000 N WILDING DR	9/17/2021	P3
A	THEFT 3D FROM MOTOR VEHICLE	6100 N LIDGERWOOD ST	9/17/2021	P2
C	THEFT 3D FROM MOTOR VEHICLE	1300 E DALTON AVE	9/16/2021	
C	THEFT 3D SHOPLIFTING	6600 N DIVISION ST	9/12/2021	P3
C	THEFT 3D SHOPLIFTING	9100 N NEWPORT HWY	9/12/2021	P3
C	THEFT 3D SHOPLIFTING	4700 N DIVISION ST	9/14/2021	P3
C	THEFT 3D SHOPLIFTING	4700 N DIVISION ST	9/14/2021	P3

For protection of victim privacy, the entire address on sexual assault crimes has been redacted.

A/C	Offense Statute	Address	Reported Date	Dist
C	THEFT 3D SHOPLIFTING	4700 N DIVISION ST	9/14/2021	P3
C	THEFT 3D SHOPLIFTING	4700 N DIVISION ST	9/14/2021	P3
C	THEFT 3D SHOPLIFTING	4700 N DIVISION ST	9/14/2021	P3
C	THEFT 3D SHOPLIFTING	5500 N DIVISION ST	9/14/2021	P3
C	THEFT 3D SHOPLIFTING	5500 N DIVISION ST	9/14/2021	P3
C	THEFT 3D SHOPLIFTING	5500 N DIVISION ST	9/14/2021	P3
C	THEFT 3D SHOPLIFTING	5500 N DIVISION ST	9/13/2021	P3
C	THEFT 3D SHOPLIFTING	9200 N COLTON ST	9/14/2021	P3
C	THEFT 3D SHOPLIFTING	9200 N COLTON ST	9/17/2021	P3
C	THEFT 3D SHOPLIFTING	4700 N DIVISION ST	9/17/2021	P3
C	THEFT 3D SHOPLIFTING	9600 N NEWPORT HWY	9/12/2021	
C	THEFT 3D SHOPLIFTING	9600 N DIVISION ST	9/15/2021	
C	THEFT 3D SHOPLIFTING	6700 N DIVISION ST	9/16/2021	
C	THEFT 3D VEHICLE PARTS AND ACCESSORIES	400 E MAGNESIUM RD	9/12/2021	P3
C	THEFT 3D VEHICLE PARTS AND ACCESSORIES	6000 N LIDGERWOOD ST	9/15/2021	P3
C	THEFT OF A FIREARM FROM MOTOR VEHICLE	4700 N DIVISION ST	9/12/2021	P3
A	THEFT OF MOTOR VEHICLE	7800 N STANDARD ST	9/13/2021	P3
C	THEFT OF MOTOR VEHICLE	1200 E LYONS AVE	9/18/2021	P4

SPB3WH

A	BURGLARY 2D GARAGE	1400 E DECATUR AVE	9/18/2021	P3
---	--------------------	--------------------	-----------	----

POLICE SUMMARY - Ending: Saturday, September 18, 2021



NE - Northeast District (P4)

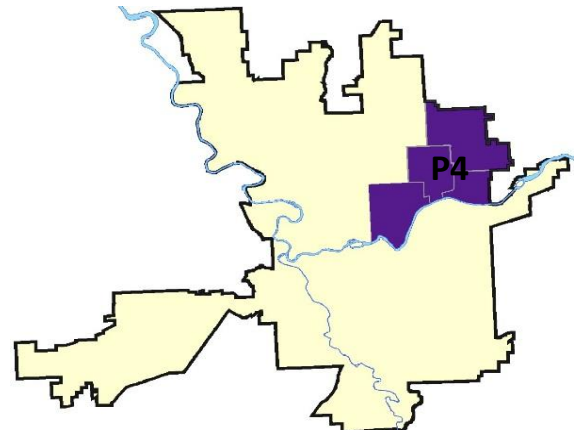
Preliminary IBR Counts

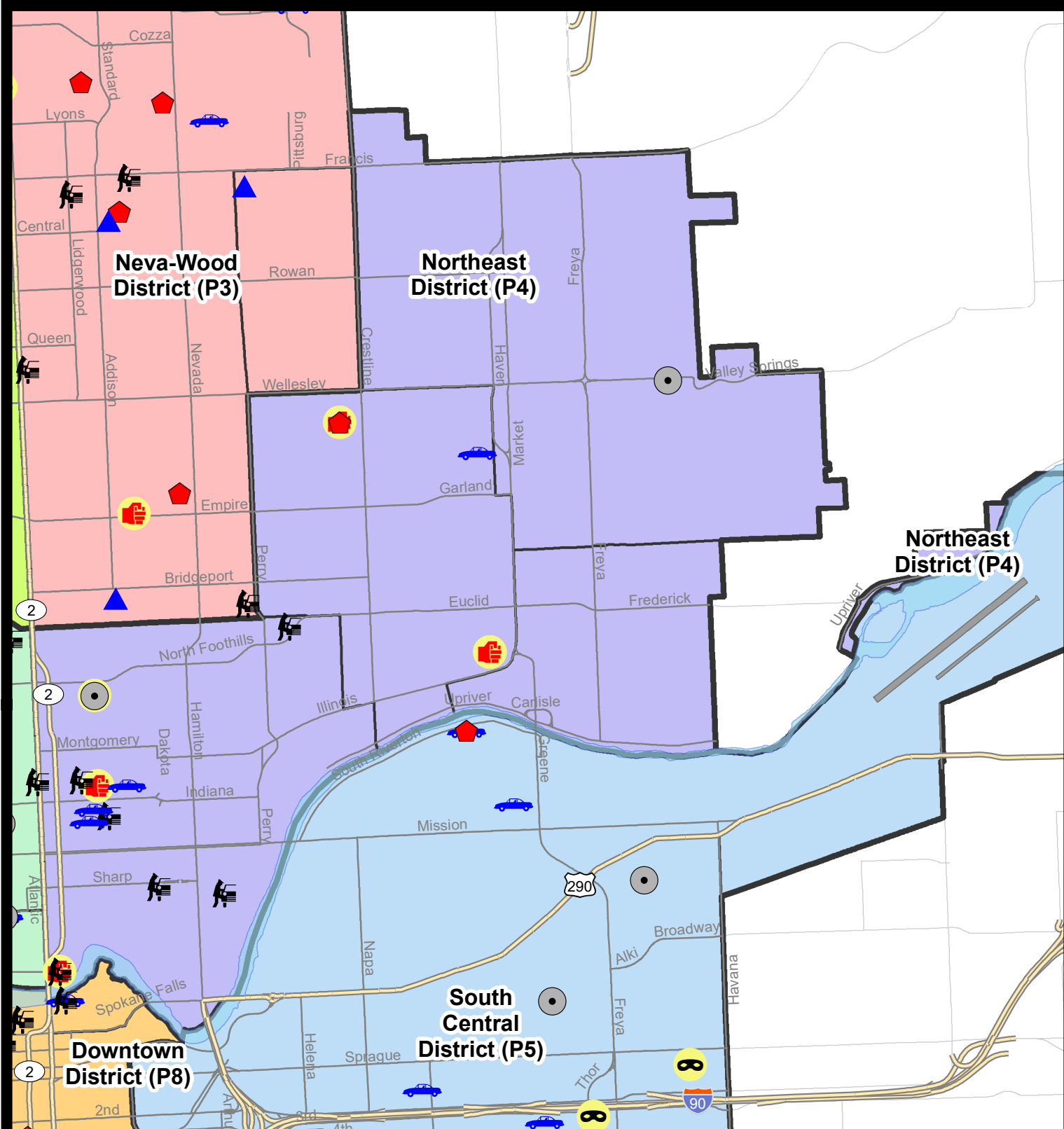
NIBRS Categories (Part 1 Selected)		7 Day Comparison			28 Day Comparison			YTD Comparison		
		Current	Prior	Percent	Current	Prior	Percent	Current	Prior	Percent
Violent	Criminal Homicide	0	0		0	1	-100.00%	1	3	-66.67%
	Rape	0	2	-100.00%	4	0		27	20	35.00%
	Robbery - Commercial	1	0		1	0		6	4	50.00%
	Robbery - Person	0	2	-100.00%	3	4	-25.00%	26	20	30.00%
	Aggravated Assault - Non DV	0	5	-100.00%	8	7	14.29%	54	59	-8.47%
	Aggravated Assault - DV	5	1	400.00%	9	2	350.00%	42	33	27.27%
Violent Total:		6	10	-40.00%	25	14	78.57%	156	139	12.23%
Property	Burglary - Residential	1	2	-50.00%	10	9	11.11%	94	93	1.08%
	Burglary Garage	0	1	-100.00%	2	7	-71.43%	40	55	-27.27%
	Burglary Commercial	2	1	100.00%	5	10	-50.00%	44	40	10.00%
	Larceny	13	10	30.00%	68	87	-21.84%	769	906	-15.12%
	Vehicle Theft	4	1	300.00%	22	18	22.22%	142	148	-4.05%
	Arson	0	0		2	2	0.00%	15	14	7.14%
Property Total:		20	15	33.33%	109	133	-18.05%	1104	1256	-12.10%
Preliminary Part 1 Crime Totals:		26	25	4.00%	134	147	-8.84%	1260	1395	-9.68%
Current 7 Day Period:		9/12/2021 - 9/18/2021			Prior 7 Day Period:		9/5/2021 - 9/11/2021			
Current 28 Day Period:		8/22/2021 - 9/18/2021			Prior 28 Day Period:		7/25/2021 - 8/21/2021			
Current YTD Day Period:		1/1/2021 - 9/18/2021			Prior YTD Period:		1/1/2020 - 9/18/2020			

Prepared by SPD Crime Analysis Office - Monday, September 20, 2021

NOTE: SPD moved from UCR to the NIBRS reporting standard on 10/4/16 following the transition to a new RMS System. [Numbers on CompStat reports prior to this date should not be used as a comparison to those on this report.](#) Additional info on these reporting standards can be found on the FBI website: <https://ucr.fbi.gov/nibrs-overview>

This chart represents Preliminary counts of selected crime categories from Police Case Reports. Full statistical analysis to determine the confidence level of this data has not been performed. The % change columns on the preliminary counts differ from the percentage change on the NIBRS crime report, sometimes significantly. The CompStat report is designed for operational use and includes only selected NIBRS categories and coding less complex than full NIBRS rules. Official statistics for these and other NIBRS categories can be found on WASPC & FBI websites once available.





City of Spokane
Northeast District (P4)
Selected Crime Codes
2021-09-12 to 2021-09-18
 Prepared By:
Crime Analysis Unit
Spokane Police Department

Legend

NIBRS Events



Criminal Homicide



Rape



Robbery Commercial



Robbery Person



Aggravated Assault



Burglary Residential



Burglary Garage



Burglary Commercial



Vehicle Prowling



Vehicle Theft



Arson



*Cases Represent LERMS Crime Codes
 Points may indicate multiple events
 Note: Veh Prowl is only Larceny displayed*

*For Additional Information on
 Incidents pertaining to an
 Area, Trend, or Pattern
 Contact Information Analysis*

0 0.2 0.4 0.8 Miles



THIS IS NOT A LEGAL DOCUMENT:
 The information shown on this map is compiled
 from various sources and is subject to constant
 revision. Information shown on this map should
 not be used to determine the location of facilities
 in relationship to property lines, section lines,
 streets, etc.

Sunday - Saturday

NE - Northeast District (P4)

9/12/2021 TO 9/18/2021



<u>A/C</u>	<u>Offense Statute</u>	<u>Address</u>	<u>Reported Date</u>	<u>Dist</u>
<u>SPB4BE</u>				
C	ASSAULT 2D	2900 E GRACE AVE	9/12/2021	P4
C	ASSAULT 2D	2900 E GRACE AVE	9/12/2021	P4
C	BURGLARY 1D FROM RESIDENCE	1900 E HERROY AVE	9/13/2021	P4
C	IBR Purposes Only - Aggravated Assault	1900 E HERROY AVE	9/13/2021	P4
C	MAIL THEFT	2100 E NORTH CRESCENT AVE	9/14/2021	P4
C	THEFT OF MOTOR VEHICLE	E ROCKWELL AVE / N REGAL ST	9/14/2021	P4
<u>SPB4HI</u>				
A	BURGLARY 2D COMMERCIAL	4100 E WELLESLEY AVE	9/14/2021	P4
C	BURGLARY 2D FENCED AREA	4100 E WELLESLEY AVE	9/14/2021	P4
<u>SPB4LO</u>				
C	ASSAULT 1D	300 E BALDWIN AVE	9/13/2021	P3
C	ASSAULT 2D	700 N DIVISION ST	9/17/2021	P2
C	BURGLARY 1D COMMERCIAL	200 E NORTH FOOTHILLS DR	9/14/2021	P2
C	ROBBERY 1D COMMERCIAL	200 E NORTH FOOTHILLS DR	9/14/2021	P2
C	THEFT 1D ALL OTHER	N COLUMBUS ST / E BOONE AVE	9/16/2021	P4
C	THEFT 2D FROM BUILDING	800 E MISSION AVE	9/14/2021	
C	THEFT 2D FROM MOTOR VEHICLE	3000 N HELENA ST	9/12/2021	P4
C	THEFT 2D FROM MOTOR VEHICLE	700 N DIVISION ST	9/16/2021	P2
C	THEFT 2D FROM MOTOR VEHICLE	200 E BALDWIN AVE	9/18/2021	P4
C	THEFT 2D FROM MOTOR VEHICLE	E NORA AVE / N ASTOR ST	9/13/2021	
C	THEFT 3D ALL OTHER	1200 E BALDWIN AVE	9/16/2021	P4
C	THEFT 3D ALL OTHER	500 E BOONE AVE	9/15/2021	
C	THEFT 3D FROM BUILDING	1300 N HAMILTON ST	9/13/2021	P4
C	THEFT 3D FROM MOTOR VEHICLE	1000 E BOONE AVE	9/16/2021	P4
C	THEFT 3D FROM MOTOR VEHICLE	600 E SHARP AVE	9/13/2021	
C	THEFT OF MOTOR VEHICLE	1700 N LIDGERWOOD ST	9/12/2021	P3
C	THEFT OF MOTOR VEHICLE	1900 N ADDISON ST	9/16/2021	P3
C	THEFT OF MOTOR VEHICLE	1800 N LIDGERWOOD ST	9/17/2021	P4

SPOKANE POLICE DEPARTMENT



SOUTH **Police Service Area**

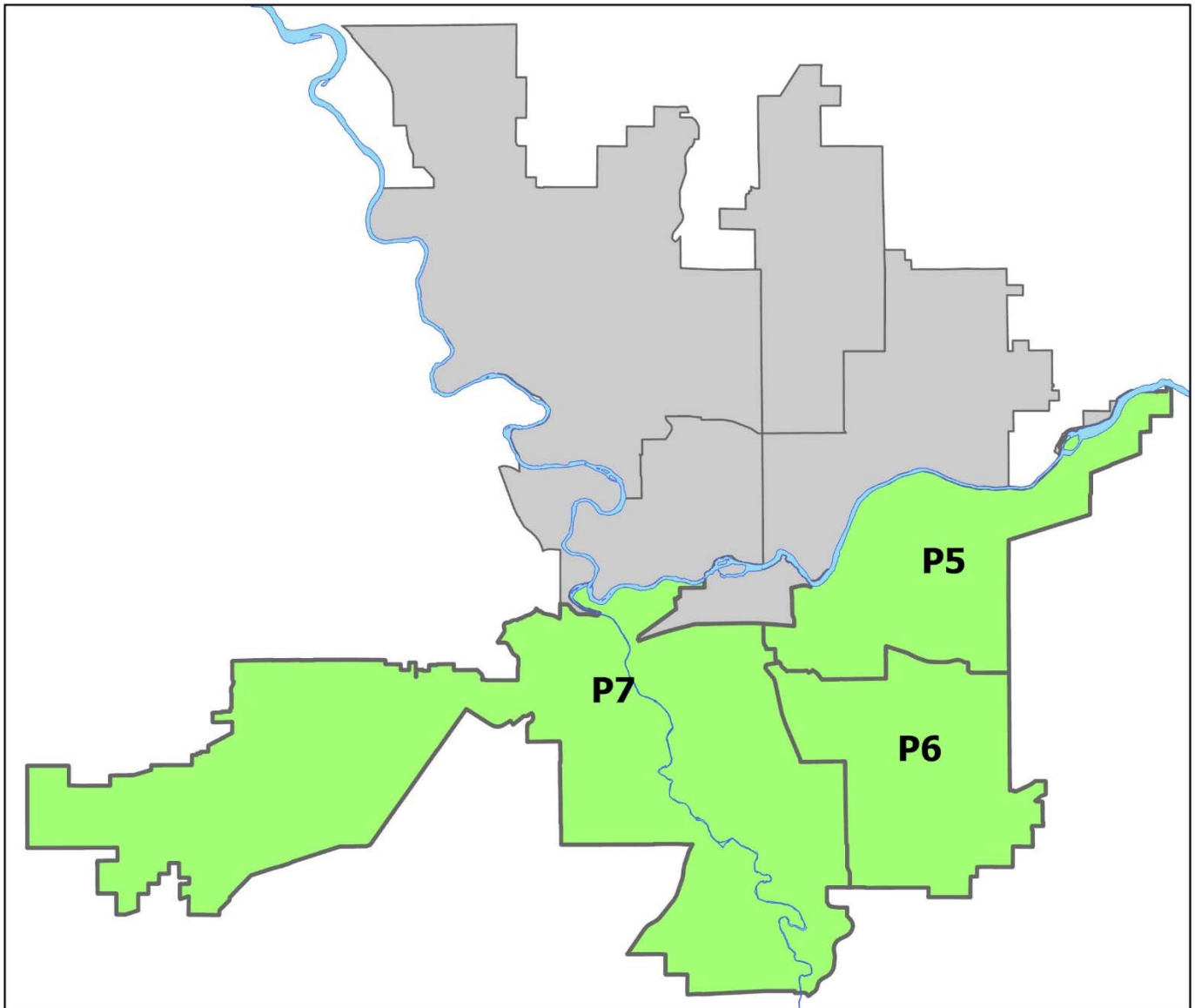
PSA Commander

Captain Brad Arleth

South Central District (P5)

Southeast District (P6)

Southwest District (P7)



POLICE SUMMARY - Ending: Saturday, September 18, 2021

SOUTH PRECINCT (P5, P6, and P7)



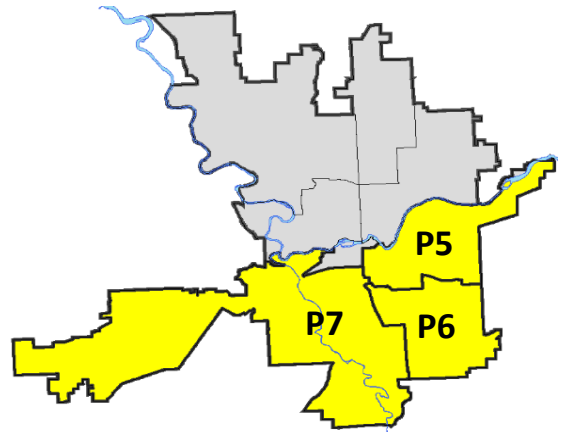
Preliminary IBR Counts

NIBRS Categories (Part 1 Selected)		7 Day Comparison			28 Day Comparison			YTD Comparison		
		Current	Prior	Percent	Current	Prior	Percent	Current	Prior	Percent
Violent	Criminal Homicide	0	0		0	0		2	3	-33.33%
	Rape	1	3	-66.67%	7	5	40.00%	56	50	12.00%
	Robbery - Commercial	0	0		0	2	-100.00%	7	7	0.00%
	Robbery - Person	2	0		3	2	50.00%	29	43	-32.56%
	Aggravated Assault - Non DV	2	1	100.00%	8	15	-46.67%	100	88	13.64%
	Aggravated Assault - DV	0	3	-100.00%	14	8	75.00%	90	70	28.57%
Violent Total:		5	7	-28.57%	32	32	0.00%	284	261	8.81%
Property	Burglary - Residential	1	4	-75.00%	10	24	-58.33%	160	216	-25.93%
	Burglary Garage	2	1	100.00%	6	11	-45.45%	98	157	-37.58%
	Burglary Commercial	4	4	0.00%	13	10	30.00%	86	111	-22.52%
	Larceny	45	53	-15.09%	192	181	6.08%	1633	2039	-19.91%
	Vehicle Theft	15	10	50.00%	41	28	46.43%	241	273	-11.72%
	Arson	0	0		1	1	0.00%	21	24	-12.50%
Property Total:		67	72	-6.94%	263	255	3.14%	2239	2820	-20.60%
Preliminary Part 1 Crime Totals:		72	79	-8.86%	295	287	2.79%	2523	3081	-18.11%
Current 7 Day Period:		9/12/2021 - 9/18/2021			Prior 7 Day Period:		9/5/2021 - 9/11/2021			
Current 28 Day Period:		8/22/2021 - 9/18/2021			Prior 28 Day Period:		7/25/2021 - 8/21/2021			
Current YTD Day Period:		1/1/2021 - 9/18/2021			Prior YTD Period:		1/1/2020 - 9/18/2020			

Prepared by SPD Crime Analysis Office - Monday, September 20, 2021

NOTE: SPD moved from UCR to the NIBRS reporting standard on 10/4/16 following the transition to a new RMS System. [Numbers on CompStat reports prior to this date should not be used as a comparison to those on this report.](#) Additional info on these reporting standards can be found on the FBI website: <https://ucr.fbi.gov/nibrs-overview>

This chart represents Preliminary counts of selected crime categories from Police Case Reports. Full statistical analysis to determine the confidence level of this data has not been performed. The % change columns on the preliminary counts differ from the percentage change on the NIBRS crime report, sometimes significantly. The CompStat report is designed for operational use and includes only selected NIBRS categories and coding less complex than full NIBRS rules. Official statistics for these and other NIBRS categories can be found on WASPC & FBI websites once available.



POLICE SUMMARY - Ending: Saturday, September 18, 2021



SE - South Central District (P5)

Preliminary IBR Counts

NIBRS Categories (Part 1 Selected)		7 Day Comparison			28 Day Comparison			YTD Comparison		
		Current	Prior	Percent	Current	Prior	Percent	Current	Prior	Percent
Violent	Criminal Homicide	0	0		0	0		0	1	-100.00%
	Rape	0	1	-100.00%	2	3	-33.33%	26	18	44.44%
	Robbery - Commercial	0	0		0	1	-100.00%	3	1	200.00%
	Robbery - Person	2	0		3	1	200.00%	16	16	0.00%
	Aggravated Assault - Non DV	0	0		3	9	-66.67%	51	41	24.39%
	Aggravated Assault - DV	0	1	-100.00%	5	4	25.00%	40	34	17.65%
Violent Total:		2	2	0.00%	13	18	-27.78%	136	111	22.52%
Property	Burglary - Residential	1	1	0.00%	4	5	-20.00%	48	71	-32.39%
	Burglary Garage	0	1	-100.00%	3	2	50.00%	22	24	-8.33%
	Burglary Commercial	3	1	200.00%	5	3	66.67%	40	56	-28.57%
	Larceny	16	23	-30.43%	78	60	30.00%	571	640	-10.78%
	Vehicle Theft	6	7	-14.29%	18	8	125.00%	97	108	-10.19%
	Arson	0	0		0	1	-100.00%	11	9	22.22%
Property Total:		26	33	-21.21%	108	79	36.71%	789	908	-13.11%
Preliminary Part 1 Crime Totals:		28	35	-20.00%	121	97	24.74%	925	1019	-9.22%
Current 7 Day Period:		9/12/2021 - 9/18/2021			Prior 7 Day Period:		9/5/2021 - 9/11/2021			
Current 28 Day Period:		8/22/2021 - 9/18/2021			Prior 28 Day Period:		7/25/2021 - 8/21/2021			
Current YTD Day Period:		1/1/2021 - 9/18/2021			Prior YTD Period:		1/1/2020 - 9/18/2020			

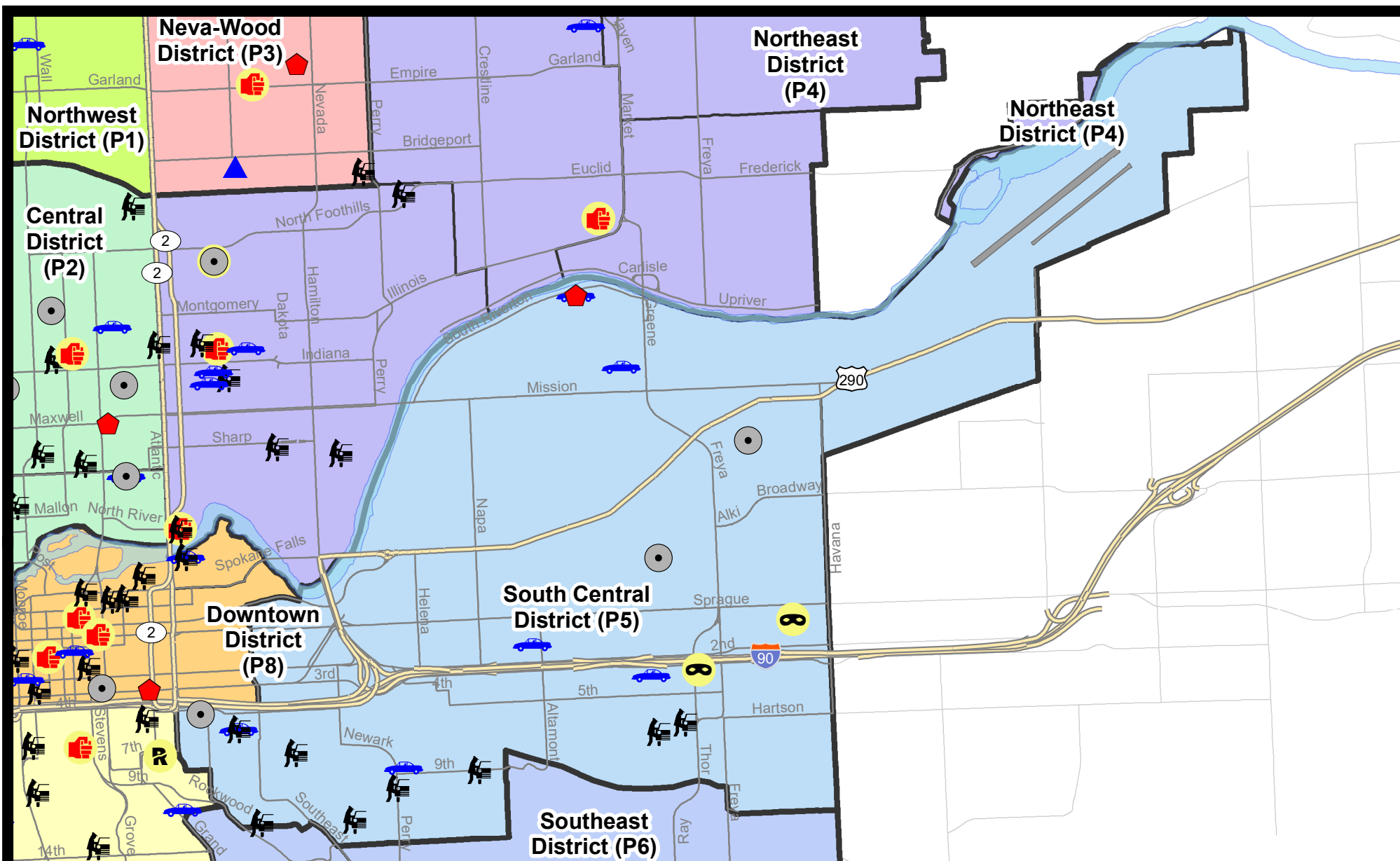
Prepared by SPD Crime Analysis Office - Monday, September 20, 2021

NOTE: SPD moved from UCR to the NIBRS reporting standard on 10/4/16 following the transition to a new RMS System. [Numbers on CompStat reports prior to this date should not be used as a comparison to those on this report.](#) Additional info on these reporting standards can be found on the FBI website: <https://ucr.fbi.gov/nibrs-overview>

This chart represents Preliminary counts of selected crime categories from Police Case Reports. Full statistical analysis to determine the confidence level of this data has not been performed. The % change columns on the preliminary counts differ from the percentage change on the NIBRS crime report, sometimes significantly. The CompStat report is designed for operational use and includes only selected NIBRS categories and coding less complex than full NIBRS rules. Official statistics for these and other NIBRS categories can be found on WASPC & FBI websites once available.



Note: On 2/10/21 a portion of the Police Block SPC5EC became part of the Downtown Precinct (SPD8EC); Consequently activity in P5 will appear lower if compared to printed CompStat reports prior to 2/10/21



City of Spokane
South Central District (P5)
Selected
Crime Types
2021-09-12 to 2021-09-18
 Prepared By:
 Crime Analysis Unit
 Spokane Police Department

Legend

NIBRS Events



Robbery Commercial

Robbery Person

Aggravated Assault

Burglary Residential

Burglary Garage

Burglary Commercial

Vehicle Prowling

Vehicle Theft

Arson

Cases Represent LERMS Crime Codes
 Points may indicate multiple events
 Note: Veh Prowl is only Larceny category displayed



For Additional Information on Incidents
 pertaining to an Area, Trend, or Pattern
 Contact Information Analysis

0 0.2 0.4 0.6 0.8 1 Miles



THIS IS NOT A LEGAL DOCUMENT:
 The information shown on this map is compiled
 from various sources and is subject to constant
 revision. Information shown on this map should
 not be used to determine the location of facilities
 in relationship to property lines, section lines,
 streets, etc.

Sunday - Saturday

SE - South Central District (P5)

9/12/2021 TO 9/18/2021



<u>A/C</u>	<u>Offense Statute</u>	<u>Address</u>	<u>Reported Date</u>	<u>Dist</u>
<u>SPC5EC</u>				
C	BURGLARY 2D COMMERCIAL	3200 E FERRY AVE	9/12/2021	P6
A	BURGLARY 2D COMMERCIAL	3800 E BOONE AVE	9/13/2021	P6
C	BURGLARY 2D COMMERCIAL	100 E 4TH AVE	9/13/2021	P6
C	ROBBERY 1D PERSON	300 S THOR ST	9/13/2021	P6
C	ROBBERY 2D PERSON	4100 E SPRAGUE AVE	9/14/2021	P6
C	THEFT 2D ALL OTHER	500 E 9TH AVE	9/15/2021	
C	THEFT 2D FROM MOTOR VEHICLE	1000 E 12TH AVE	9/12/2021	P5
C	THEFT 2D FROM MOTOR VEHICLE	E 9TH AVE / S NAPA ST	9/14/2021	P6
C	THEFT 2D FROM MOTOR VEHICLE	600 S RALPH ST	9/14/2021	P5
C	THEFT 2D FROM MOTOR VEHICLE	E 10TH AVE / S PERRY ST	9/15/2021	P5
C	THEFT 2D VEHICLE PARTS AND ACCESSORIES	4000 E BROADWAY AVE	9/17/2021	P5
C	THEFT 3D ALL OTHER	1900 E 1ST AVE	9/16/2021	P6
C	THEFT 3D FROM MOTOR VEHICLE	600 S GREENE ST	9/14/2021	P5
A	THEFT 3D FROM MOTOR VEHICLE	400 E 5TH AVE	9/14/2021	P5
A	THEFT 3D FROM MOTOR VEHICLE	700 S SCOTT ST	9/18/2021	P5
C	THEFT 3D FROM MOTOR VEHICLE	500 E 12TH AVE	9/14/2021	
C	THEFT 3D VEHICLE PARTS AND ACCESSORIES	400 S RAY ST	9/14/2021	P5
C	THEFT 3D VEHICLE PARTS AND ACCESSORIES	900 E 8TH AVE	9/14/2021	P5
C	THEFT 3D VEHICLE PARTS AND ACCESSORIES	600 S SHERMAN ST	9/17/2021	P5
C	THEFT OF MOTOR VEHICLE	300 S GREENE ST	9/14/2021	P6
A	THEFT OF MOTOR VEHICLE	400 E 5TH AVE	9/14/2021	P5
C	THEFT OF MOTOR VEHICLE	2300 E PACIFIC AVE	9/14/2021	P6
C	THEFT OF MOTOR VEHICLE	800 S PERRY ST	9/18/2021	P6
<u>SPC5GP</u>				
C	BURGLARY 2D FENCED AREA	3900 E TRENT AVE	9/12/2021	P6
C	RESIDENTIAL BURGLARY	2700 E SOUTH RIVERTON AVE	9/15/2021	P5
C	THEFT 3D CITY FROM BUILDING	2500 E DESMET AVE	9/13/2021	P8
C	THEFT OF MOTOR VEHICLE	3000 E NORA AVE	9/14/2021	P6
C	THEFT OF MOTOR VEHICLE	2700 E SOUTH RIVERTON AVE	9/15/2021	P5

POLICE SUMMARY - Ending: Saturday, September 18, 2021



SE - Southeast District (P6)

Preliminary IBR Counts

NIBRS Categories (Part 1 Selected)		7 Day Comparison			28 Day Comparison			YTD Comparison		
		Current	Prior	Percent	Current	Prior	Percent	Current	Prior	Percent
Violent	Criminal Homicide	0	0		0	0		0	1	-100.00%
	Rape	0	0		1	0		6	10	-40.00%
	Robbery - Commercial	0	0		0	0		1	4	-75.00%
	Robbery - Person	0	0		0	0		3	6	-50.00%
	Aggravated Assault - Non DV	0	1	-100.00%	1	3	-66.67%	12	10	20.00%
	Aggravated Assault - DV	0	2	-100.00%	2	1	100.00%	14	14	0.00%
Violent Total:		0	3	-100.00%	4	4	0.00%	36	45	-20.00%
Property	Burglary - Residential	0	1	-100.00%	1	8	-87.50%	42	51	-17.65%
	Burglary Garage	1	0		2	3	-33.33%	31	70	-55.71%
	Burglary Commercial	0	3	-100.00%	5	1	400.00%	12	14	-14.29%
	Larceny	9	15	-40.00%	42	42	0.00%	356	434	-17.97%
	Vehicle Theft	2	2	0.00%	10	7	42.86%	45	49	-8.16%
	Arson	0	0		0	0		4	5	-20.00%
Property Total:		12	21	-42.86%	60	61	-1.64%	490	623	-21.35%
Preliminary Part 1 Crime Totals:		12	24	-50.00%	64	65	-1.54%	526	668	-21.26%
Current 7 Day Period:		9/12/2021 - 9/18/2021			Prior 7 Day Period:		9/5/2021 - 9/11/2021			
Current 28 Day Period:		8/22/2021 - 9/18/2021			Prior 28 Day Period:		7/25/2021 - 8/21/2021			
Current YTD Day Period:		1/1/2021 - 9/18/2021			Prior YTD Period:		1/1/2020 - 9/18/2020			

Prepared by SPD Crime Analysis Office - Monday, September 20, 2021

NOTE: SPD moved from UCR to the NIBRS reporting standard on 10/4/16 following the transition to a new RMS System. [Numbers on CompStat reports prior to this date should not be used as a comparison to those on this report.](#) Additional info on these reporting standards can be found on the FBI website: <https://ucr.fbi.gov/nibrs-overview>

This chart represents Preliminary counts of selected crime categories from Police Case Reports. Full statistical analysis to determine the confidence level of this data has not been performed. The % change columns on the preliminary counts differ from the percentage change on the NIBRS crime report, sometimes significantly. The CompStat report is designed for operational use and includes only selected NIBRS categories and coding less complex than full NIBRS rules. Official statistics for these and other NIBRS categories can be found on WASPC & FBI websites once available.



Sunday - Saturday

SE - Southeast District (P6)

9/12/2021 TO 9/18/2021



<u>A/C</u>	<u>Offense Statute</u>	<u>Address</u>	<u>Reported Date</u>	<u>Dist</u>
<u>SPC6LH</u>				
C	MAIL THEFT	3500 S LLOYD ST	9/12/2021	P6
C	THEFT 1D ALL OTHER	3100 E 33RD AVE	9/16/2021	P6
C	THEFT 2D FROM MOTOR VEHICLE	2700 S RAY ST	9/12/2021	P6
C	THEFT 2D FROM MOTOR VEHICLE	3100 S MT VERNON ST	9/14/2021	P6
C	THEFT OF MOTOR VEHICLE	1300 E 17TH AVE	9/12/2021	P7
<u>SPC6RW</u>				
C	THEFT 2D FROM MOTOR VEHICLE	300 E 20TH AVE	9/13/2021	P6
C	THEFT 2D FROM MOTOR VEHICLE	1100 E 27TH AVE	9/14/2021	P6
C	THEFT 2D FROM MOTOR VEHICLE	600 E 27TH AVE	9/18/2021	P6
C	THEFT 3D FROM MOTOR VEHICLE	1200 E 29TH AVE	9/14/2021	P6
C	THEFT OF MOTOR VEHICLE	1100 E 27TH AVE	9/14/2021	P6
<u>SPC6SG</u>				
C	BURGLARY 2D GARAGE	3400 E 48TH CT	9/18/2021	P6
C	THEFT 3D VEHICLE PARTS AND ACCESSORIES	5100 S REGAL ST	9/18/2021	P6

POLICE SUMMARY - Ending: Saturday, September 18, 2021



SW - Southwest District (P7)

Preliminary IBR Counts

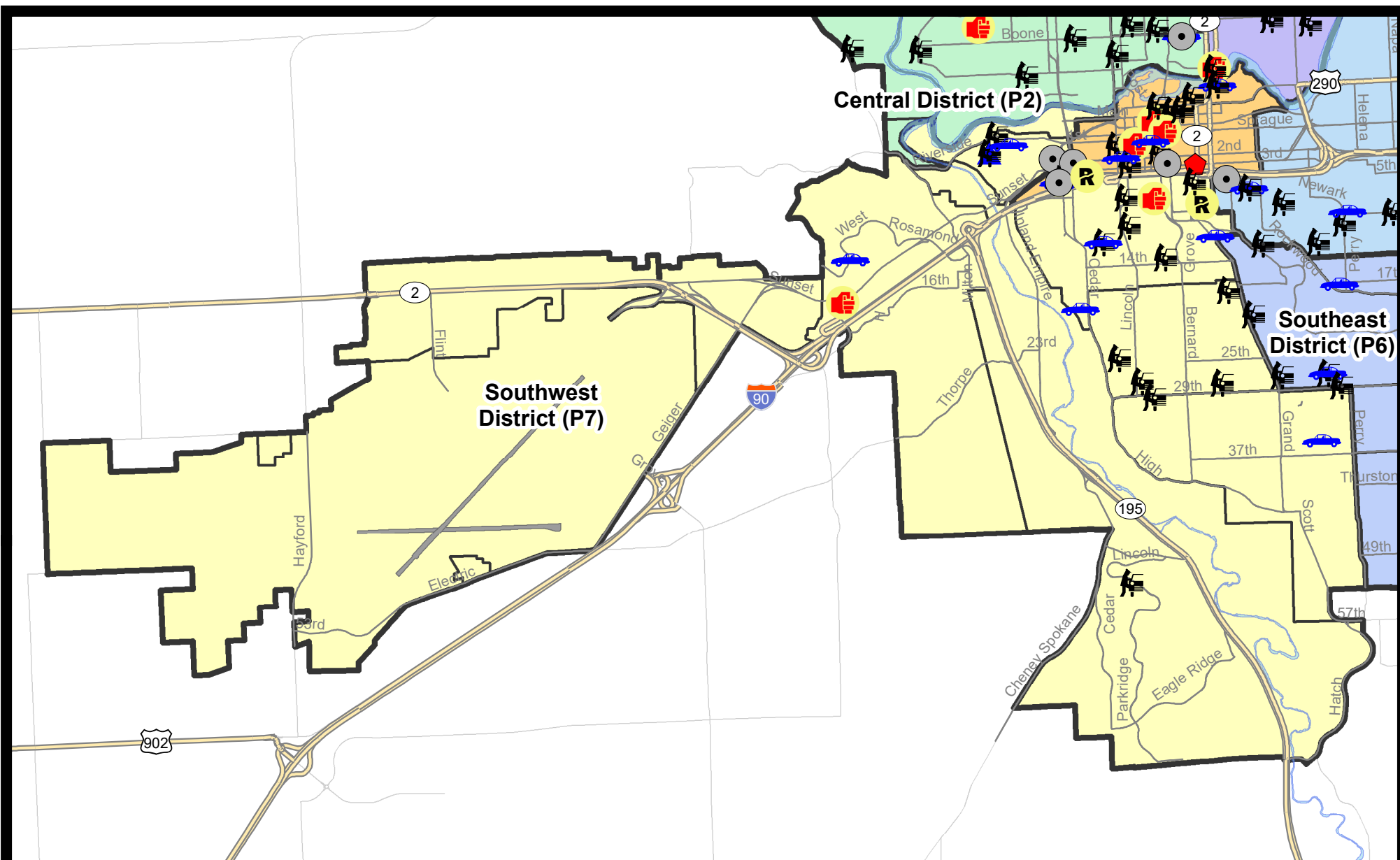
NIBRS Categories (Part 1 Selected)		7 Day Comparison			28 Day Comparison			YTD Comparison		
		Current	Prior	Percent	Current	Prior	Percent	Current	Prior	Percent
Violent	Criminal Homicide	0	0		0	0		2	1	100.00%
	Rape	1	2	-50.00%	4	2	100.00%	24	22	9.09%
	Robbery - Commercial	0	0		0	1	-100.00%	3	2	50.00%
	Robbery - Person	0	0		0	1	-100.00%	10	21	-52.38%
	Aggravated Assault - Non DV	2	0		4	3	33.33%	37	37	0.00%
	Aggravated Assault - DV	0	0		7	3	133.33%	36	22	63.64%
Violent Total:		3	2	50.00%	15	10	50.00%	112	105	6.67%
Property	Burglary - Residential	0	2	-100.00%	5	11	-54.55%	70	94	-25.53%
	Burglary Garage	1	0		1	6	-83.33%	45	63	-28.57%
	Burglary Commercial	1	0		3	6	-50.00%	34	41	-17.07%
	Larceny	20	15	33.33%	72	79	-8.86%	706	965	-26.84%
	Vehicle Theft	7	1	600.00%	13	13	0.00%	99	116	-14.66%
	Arson	0	0		1	0		6	10	-40.00%
Property Total:		29	18	61.11%	95	115	-17.39%	960	1289	-25.52%
Preliminary Part 1 Crime Totals:		32	20	60.00%	110	125	-12.00%	1072	1394	-23.10%
Current 7 Day Period:		9/12/2021 - 9/18/2021			Prior 7 Day Period:		9/5/2021 - 9/11/2021			
Current 28 Day Period:		8/22/2021 - 9/18/2021			Prior 28 Day Period:		7/25/2021 - 8/21/2021			
Current YTD Day Period:		1/1/2021 - 9/18/2021			Prior YTD Period:		1/1/2020 - 9/18/2020			

Prepared by SPD Crime Analysis Office - Monday, September 20, 2021

NOTE: SPD moved from UCR to the NIBRS reporting standard on 10/4/16 following the transition to a new RMS System. [Numbers on CompStat reports prior to this date should not be used as a comparison to those on this report.](#) Additional info on these reporting standards can be found on the FBI website: <https://ucr.fbi.gov/nibrs-overview>

This chart represents Preliminary counts of selected crime categories from Police Case Reports. Full statistical analysis to determine the confidence level of this data has not been performed. The % change columns on the preliminary counts differ from the percentage change on the NIBRS crime report, sometimes significantly. The CompStat report is designed for operational use and includes only selected NIBRS categories and coding less complex than full NIBRS rules. Official statistics for these and other NIBRS categories can be found on WASPC & FBI websites once available.



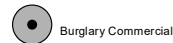
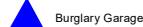
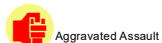
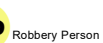


City of Spokane
Southwest District (P7)
Selected
Crime Types
2021-09-12 to 2021-09-18

Prepared By:
Crime Analysis Unit
Spokane Police Department

Legend

NIBRS Events



Cases Represent LERMS Crime Codes
 Points may indicate multiple events
 Note: Veh Prowl is only Larceny category displayed



For Additional Information on Incidents
 pertaining to an Area, Trend, or Pattern
 Contact Information Analysis

0 0.2 0.4 0.6 0.8 1 1.2 1.4 1.6 Miles



THIS IS NOT A LEGAL DOCUMENT:
 The information shown on this map is compiled
 from various sources and is subject to constant
 revision. Information shown on this map should
 not be used to determine the location of facilities
 in relationship to property lines, section lines,
 streets, etc.



Sunday - Saturday

SE - Southwest District (P7)

9/12/2021 TO 9/18/2021



<u>A/C</u>	<u>Offense Statute</u>	<u>Address</u>	<u>Reported Date</u>	<u>Dist</u>
<u>SPD7BA</u>				
C	BURGLARY 2D COMMERCIAL	1600 W 2ND AVE	9/17/2021	P7
A	BURGLARY 2D GARAGE	2300 W PACIFIC AVE	9/14/2021	P7
C	THEFT 2D ALL OTHER	2300 W 2ND AVE	9/14/2021	P7
C	THEFT 3D FROM BUILDING	2300 W 3RD AVE	9/14/2021	P7
C	THEFT 3D FROM MOTOR VEHICLE	2300 W PACIFIC AVE	9/14/2021	P7
C	THEFT 3D FROM MOTOR VEHICLE	2200 W RIVERSIDE AVE	9/15/2021	
C	THEFT OF MOTOR VEHICLE	2100 W 1ST AVE	9/12/2021	P7
<u>SPD7CH</u>				
C	ASSAULT 3D WEAPON OR NEGLIGENT INJURY	600 S HOWARD ST	9/14/2021	P8
C	RAPE 2D		9/14/2021	P7
C	THEFT 2D FROM MOTOR VEHICLE	900 W 9TH AVE	9/13/2021	P7
C	THEFT 2D VEHICLE PARTS AND ACCESSORIES	700 S BERNARD ST	9/18/2021	P7
C	THEFT 3D ALL OTHER	100 W 5TH AVE	9/16/2021	P8
C	THEFT 3D FROM BUILDING	600 S HOWARD ST	9/17/2021	P5
C	THEFT 3D FROM MOTOR VEHICLE	100 W 5TH AVE	9/12/2021	P7
C	THEFT 3D FROM MOTOR VEHICLE	S JEFFERSON ST / W 11TH AVE	9/14/2021	P7
A	THEFT 3D FROM MOTOR VEHICLE	600 S LINCOLN ST	9/15/2021	P7
C	THEFT 3D FROM MOTOR VEHICLE	500 W 13TH AVE	9/16/2021	
C	THEFT 3D VEHICLE PARTS AND ACCESSORIES	1100 S ADAMS ST	9/15/2021	P7
C	THEFT OF MOTOR VEHICLE	1800 S MAPLE BLVD	9/12/2021	P5
A	THEFT OF MOTOR VEHICLE	S JEFFERSON ST / W 11TH AVE	9/14/2021	P7
C	THEFT OF MOTOR VEHICLE	1100 S GRAND BLVD	9/14/2021	P8
<u>SPD7CS</u>				
C	THEFT 2D FROM MOTOR VEHICLE	600 W 29TH AVE	9/13/2021	P7
C	THEFT OF MOTOR VEHICLE	1000 E 35TH AVE	9/14/2021	P6
<u>SPD7LC</u>				
C	THEFT 2D FROM MOTOR VEHICLE	5000 S LINCOLN WAY	9/16/2021	P7
<u>SPD7MC</u>				
C	MAIL THEFT	2200 S MONROE ST	9/15/2021	P7
C	THEFT 2D FROM MOTOR VEHICLE	1700 S GRAND BLVD	9/15/2021	P7
A	THEFT 3D FROM MOTOR VEHICLE	1000 W 24TH AVE	9/13/2021	P7
C	THEFT 3D FROM MOTOR VEHICLE	800 W 27TH AVE	9/13/2021	P7
C	THEFT 3D FROM MOTOR VEHICLE	0 E 28TH AVE	9/13/2021	
<u>SPD7WH</u>				
C	ASSAULT 2D	4300 W SUNSET BLVD	9/15/2021	P7
C	THEFT OF MOTOR VEHICLE	1100 S WESTCLIFF PL	9/12/2021	P7

<u>A/C</u>	<u>Offense Statute</u>	<u>Address</u>	<u>Reported Date</u>	<u>Dist</u>
C	THEFT OF MOTOR VEHICLE	1100 S WESTCLIFF PL	9/12/2021	P5

SPOKANE POLICE DEPARTMENT

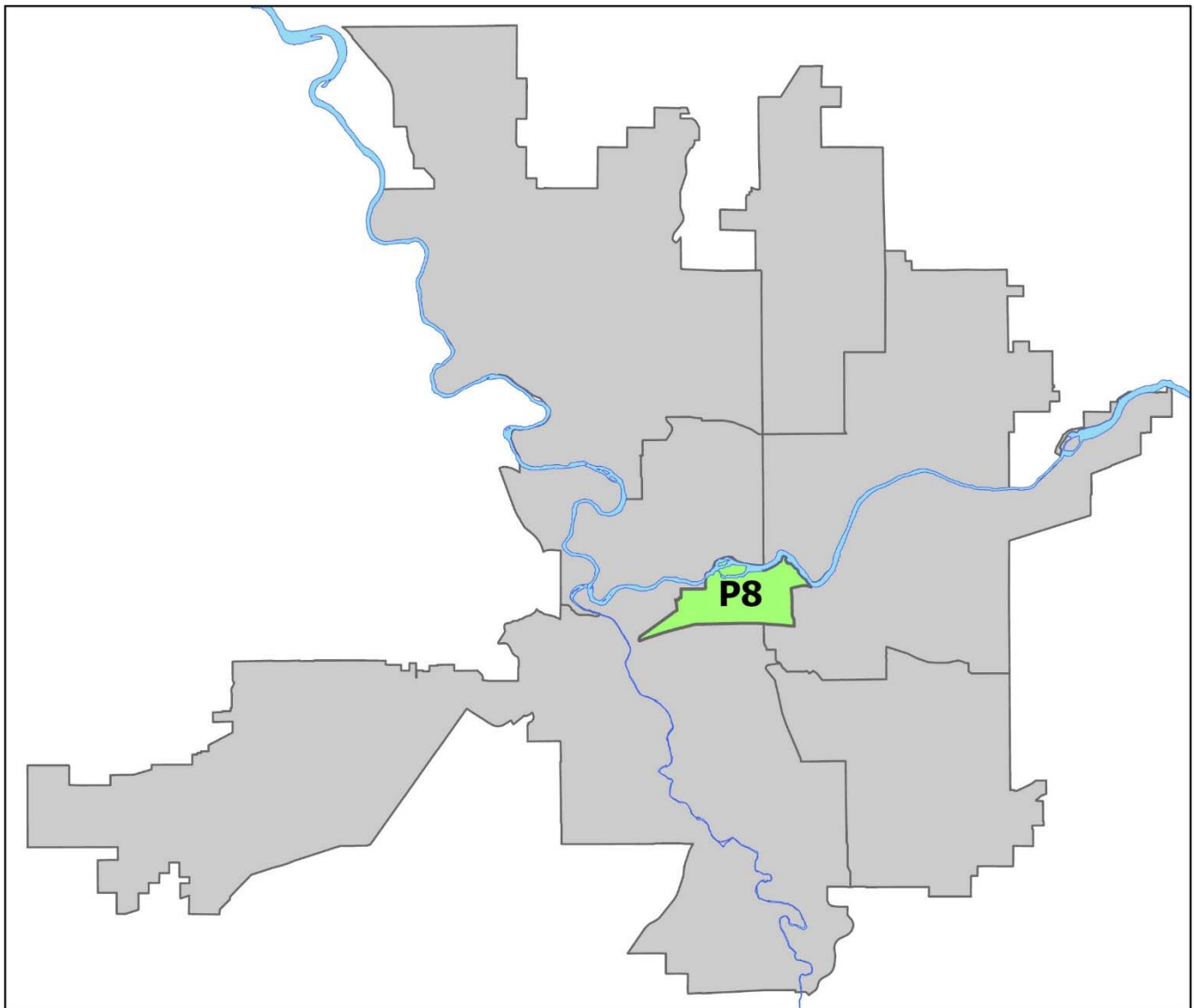
DOWNTOWN

Police Service Area



PSA Commander

Captain David Singley



POLICE SUMMARY - Ending: Saturday, September 18, 2021

DOWNTOWN PRECINCT (P8)



Preliminary IBR Counts

NIBRS Categories (Part 1 Selected)		7 Day Comparison			28 Day Comparison			YTD Comparison		
		Current	Prior	Percent	Current	Prior	Percent	Current	Prior	Percent
Violent	Criminal Homicide	0	0		0	1	-100.00%	2	2	0.00%
	Rape	1	0		3	2	50.00%	20	14	42.86%
	Robbery - Commercial	0	0		0	1	-100.00%	8	7	14.29%
	Robbery - Person	0	3	-100.00%	4	4	0.00%	35	44	-20.45%
	Aggravated Assault - Non DV	3	2	50.00%	10	11	-9.09%	88	80	10.00%
	Aggravated Assault - DV	0	1	-100.00%	2	1	100.00%	15	15	0.00%
Violent Total:		4	6	-33.33%	19	20	-5.00%	168	162	3.70%
Property	Burglary - Residential	1	5	-80.00%	8	4	100.00%	28	14	100.00%
	Burglary Garage	0	0		2	0		6	3	100.00%
	Burglary Commercial	3	1	200.00%	10	4	150.00%	79	86	-8.14%
	Larceny	16	24	-33.33%	98	95	3.16%	641	644	-0.47%
	Vehicle Theft	4	1	300.00%	8	5	60.00%	53	53	0.00%
	Arson	0	1	-100.00%	1	1	0.00%	9	11	-18.18%
Property Total:		24	32	-25.00%	127	109	16.51%	816	811	0.62%
Preliminary Part 1 Crime Totals:		28	38	-26.32%	146	129	13.18%	984	973	1.13%
Current 7 Day Period:		9/12/2021 - 9/18/2021			Prior 7 Day Period:		9/5/2021 - 9/11/2021			
Current 28 Day Period:		8/22/2021 - 9/18/2021			Prior 28 Day Period:		7/25/2021 - 8/21/2021			
Current YTD Day Period:		1/1/2021 - 9/18/2021			Prior YTD Period:		1/1/2020 - 9/18/2020			

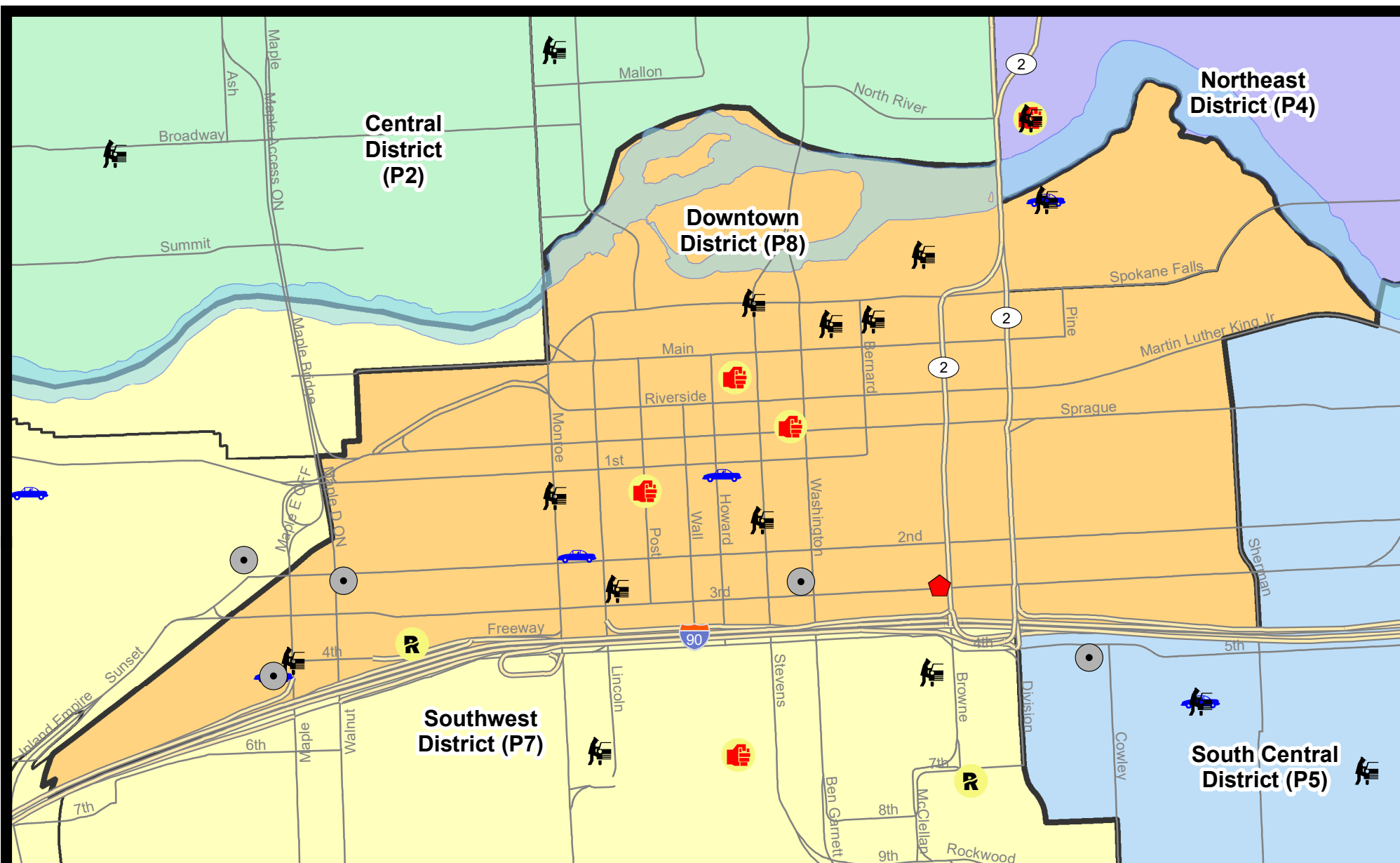
Prepared by SPD Crime Analysis Office - Monday, September 20, 2021

NOTE: SPD moved from UCR to the NIBRS reporting standard on 10/4/16 following the transition to a new RMS System. [Numbers on CompStat reports prior to this date should not be used as a comparison to those on this report.](#) Additional info on these reporting standards can be found on the FBI website: <https://ucr.fbi.gov/nibrs-overview>

This chart represents Preliminary counts of selected crime categories from Police Case Reports. Full statistical analysis to determine the confidence level of this data has not been performed. The % change columns on the preliminary counts differ from the percentage change on the NIBRS crime report, sometimes significantly. The CompStat report is designed for operational use and includes only selected NIBRS categories and coding less complex than full NIBRS rules. Official statistics for these and other NIBRS categories can be found on WASPC & FBI websites once available.



Note: On 2/10/21 a portion of the Police Block SPC5EC became part of the Downtown Precinct (SPD8EC); Consequently activity in P8 will appear higher if compared to printed CompStat reports prior to 2/10/21



City of Spokane
Downtown District (P8)
Selected
Crime Types
2021-09-12 to 2021-09-18
 Prepared By:
 Crime Analysis Unit
 Spokane Police Department

Legend

NIBRS Events



Robbery Commercial

Robbery Person



Aggravated Assault

Burglary Residential

Burglary Garage



Burglary Commercial

Vehicle Prowling

Vehicle Theft

Arson

Cases Represent LERMS Crime Codes
 Points may indicate multiple events
 Note: Veh Prowl is only Larceny category displayed



For Additional Information on Incidents
 pertaining to an Area, Trend, or Pattern
 Contact Information Analysis

0 0.2 Miles



THIS IS NOT A LEGAL DOCUMENT:
 The information shown on this map is compiled
 from various sources and is subject to constant
 revision. Information shown on this map should
 not be used to determine the location of facilities
 in relationship to property lines, section lines,
 streets, etc.



Sunday - Saturday

SW - Downtown District (P8)

9/12/2021 TO 9/18/2021



<u>A/C</u>	<u>Offense Statute</u>	<u>Address</u>	<u>Reported Date</u>	<u>Dist</u>
<u>SPD8RS</u>				
C	ASSAULT 1D	400 W SPRAGUE AVE	9/13/2021	P8
C	ASSAULT 2D	100 N HOWARD ST	9/13/2021	P8
C	BURGLARY 2D COMMERCIAL	200 S WASHINGTON ST	9/13/2021	P8
C	BURGLARY 2D COMMERCIAL	400 S MAPLE ST	9/15/2021	P8
C	BURGLARY 2D COMMERCIAL	1400 W 2ND AVE	9/16/2021	P7
C	HARASSMENT FELONY WEAPON INVOLVED	S POST ST / W RAILROAD ALLEY AVE	9/14/2021	P8
C	RAPE 2D		9/17/2021	P5
C	RESIDENTIAL BURGLARY	100 W 3RD AVE	9/14/2021	P8
C	THEFT 1D ALL OTHER	400 N RIVERPOINT BLVD	9/12/2021	P8
C	THEFT 1D FROM MOTOR VEHICLE	200 N BERNARD ST	9/13/2021	
C	THEFT 2D ALL OTHER	S MONROE ST / W 2ND AVE	9/16/2021	P8
C	THEFT 2D FROM MOTOR VEHICLE	300 W SPOKANE FALLS BLVD	9/12/2021	P8
C	THEFT 2D FROM MOTOR VEHICLE	W SPOKANE FALLS BLVD / N STEVENS ST	9/14/2021	P8
C	THEFT 2D FROM MOTOR VEHICLE	300 N SPOKANE FALLS CT	9/16/2021	P8
C	THEFT 2D FROM MOTOR VEHICLE	W RAILROAD ALLEY AVE / S MONROE ST	9/16/2021	P8
C	THEFT 3D ALL OTHER	0 W 3RD AVE	9/18/2021	P8
C	THEFT 3D ALL OTHER	500 W SPRAGUE AVE	9/13/2021	
C	THEFT 3D FROM BUILDING	500 S CANNON ST	9/14/2021	P8
C	THEFT 3D FROM BUILDING	400 S MAPLE ST	9/15/2021	P8
C	THEFT 3D FROM BUILDING	300 W 2ND AVE	9/18/2021	P8
C	THEFT 3D FROM MOTOR VEHICLE	W 4TH AVE / S MAPLE ST	9/13/2021	P8
C	THEFT 3D FROM MOTOR VEHICLE	100 S STEVENS ST	9/15/2021	P8
A	THEFT 3D FROM MOTOR VEHICLE	400 N RIVERPOINT BLVD	9/17/2021	P8
C	THEFT 3D FROM MOTOR VEHICLE	200 S LINCOLN ST	9/18/2021	P8
C	THEFT OF MOTOR VEHICLE	400 N RIVERPOINT BLVD	9/12/2021	P8
C	THEFT OF MOTOR VEHICLE	100 S HOWARD ST	9/14/2021	P8
C	THEFT OF MOTOR VEHICLE	900 W 2ND AVE	9/15/2021	P7
C	THEFT OF MOTOR VEHICLE	400 S MAPLE ST	9/18/2021	P8

POLICE SUMMARY - Ending: Saturday, September 18, 2021



Other Jurisdiction or Unk District

Preliminary IBR Counts

NIBRS Categories (Part 1 Selected)		7 Day Comparison			28 Day Comparison			YTD Comparison		
		Current	Prior	Percent	Current	Prior	Percent	Current	Prior	Percent
Violent	Criminal Homicide	0	0		0	0		0	0	
	Rape	0	0		0	1	-100.00%	5	2	150.00%
	Robbery - Commercial	0	0		0	0		0	1	-100.00%
	Robbery - Person	0	0		0	0		0	0	
	Aggravated Assault - Non DV	0	0		1	0		1	5	-80.00%
	Aggravated Assault - DV	0	0		0	0		0	4	-100.00%
Violent Total:		0	0		1	1	0.00%	6	12	-50.00%
Property	Burglary - Residential	0	0		0	0		0	0	
	Burglary Garage	0	0		0	0		0	0	
	Burglary Commercial	0	0		0	0		0	0	
	Larceny	0	1	-100.00%	1	0		13	25	-48.00%
	Vehicle Theft	0	0		0	1	-100.00%	7	5	40.00%
	Arson	0	0		0	0		0	1	-100.00%
Property Total:		0	1	-100.00%	1	1	0.00%	20	31	-35.48%
Preliminary Part 1 Crime Totals:		0	1	-100.00%	2	2	0.00%	26	43	-39.53%
Current 7 Day Period:		9/12/2021 - 9/18/2021			Prior 7 Day Period:		9/5/2021 - 9/11/2021			
Current 28 Day Period:		8/22/2021 - 9/18/2021			Prior 28 Day Period:		7/25/2021 - 8/21/2021			
Current YTD Day Period:		1/1/2021 - 9/18/2021			Prior YTD Period:		1/1/2020 - 9/18/2020			

Prepared by SPD Crime Analysis Office - Monday, September 20, 2021

NOTE: SPD moved from UCR to the NIBRS reporting standard on 10/4/16 following the transition to a new RMS System. [Numbers on CompStat reports prior to this date should not be used as a comparison to those on this report.](#) Additional info on these reporting standards can be found on the FBI website: <https://ucr.fbi.gov/nibrs-overview>

This chart represents Preliminary counts of selected crime categories from Police Case Reports. Full statistical analysis to determine the confidence level of this data has not been performed. The % change columns on the preliminary counts differ from the percentage change on the NIBRS crime report, sometimes significantly. The CompStat report is designed for operational use and includes only selected NIBRS categories and coding less complex than full NIBRS rules. Official statistics for these and other NIBRS categories can be found on WASPC & FBI websites once available.

Sunday - Saturday

9/12/2021 TO 9/18/2021

Other Jurisdiction/Unk District



A/C **Offense Statute**

Address

Reported Date

Dist

#Type!

#Typ