

SPOKANE POLICE DEPARTMENT

PRELIMINARY CITYWIDE IBR CRIME REPORT



Preliminary IBR Counts

CHIEF OF POLICE

Period Ending: Saturday, September 4, 2021

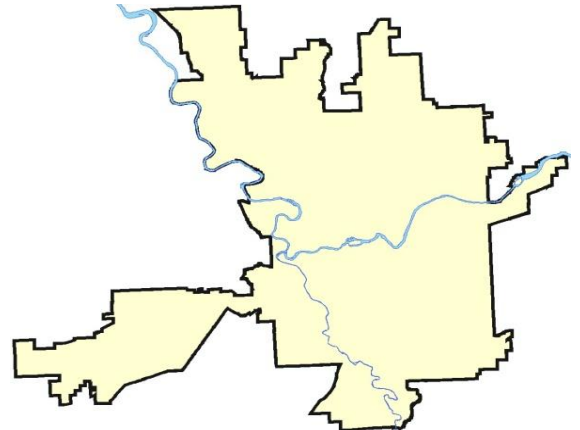
Craig Meidl

NIBRS Categories (Part 1 Selected)		7 Day Comparison			28 Day Comparison			YTD Comparison		
		Current	Prior	Percent	Current	Prior	Percent	Current	Prior	Percent
Violent	Criminal Homicide	0	0		0	2	-100.00%	8	14	-42.86%
	Rape	6	4	50.00%	19	13	46.15%	181	142	27.46%
	Robbery - Commercial	1	1	0.00%	5	6	-16.67%	41	51	-19.61%
	Robbery - Person	3	3	0.00%	17	15	13.33%	139	150	-7.33%
	Aggravated Assault - Non DV	7	16	-56.25%	48	48	0.00%	355	340	4.41%
	Aggravated Assault - DV	9	12	-25.00%	32	29	10.34%	249	218	14.22%
	Violent Total:		26	36	-27.78%	121	113	7.08%	973	915
Property	Burglary - Residential	12	18	-33.33%	67	66	1.52%	506	562	-9.96%
	Burglary Garage	5	10	-50.00%	33	32	3.13%	292	405	-27.90%
	Burglary Commercial	11	11	0.00%	46	22	109.09%	299	326	-8.28%
	Larceny	165	208	-20.67%	710	646	9.91%	5535	6340	-12.70%
	Vehicle Theft	51	31	64.52%	140	93	50.54%	730	831	-12.15%
	Arson	1	4	-75.00%	12	8	50.00%	79	80	-1.25%
	Property Total:		245	282	-13.12%	1008	867	16.26%	7441	8544
Preliminary Part 1 Crime Totals:		271	318	-14.78%	1129	980	15.20%	8414	9459	-11.05%
Current 7 Day Period:		8/29/2021 - 9/4/2021			Prior 7 Day Period:		8/22/2021 - 8/28/2021			
Current 28 Day Period:		8/8/2021 - 9/4/2021			Prior 28 Day Period:		7/11/2021 - 8/7/2021			
Current YTD Day Period:		1/1/2021 - 9/4/2021			Prior YTD Period:		1/1/2020 - 9/4/2020			

Prepared by SPD Crime Analysis Office - Monday, September 6, 2021

NOTE: SPD moved from UCR to the NIBRS reporting standard on 10/4/16 following the transition to a new RMS System. Numbers on CompStat reports prior to this date should not be used as a comparison to those on this report. Additional info on these reporting standards can be found on the FBI website: <https://ucr.fbi.gov/nibrs-overview>

This chart represents Preliminary counts of selected crime categories from Police Case Reports. Full statistical analysis to determine the confidence level of this data has not been performed. The % change columns on the preliminary counts differ from the percentage change on the NIBRS crime report, sometimes significantly. The CompStat report is designed for operational use and includes only selected NIBRS categories and coding less complex than full NIBRS rules. Official statistics for these and other NIBRS categories can be found on WASPC & FBI websites once available.



SPOKANE POLICE DEPARTMENT



NORTH

Police Service Area

PSA Commander

Captain Mark Griffiths

Northwest District (P1)

Central District (P2)

Neva-Wood District (P3)

Northeast District (P4)



POLICE SUMMARY - Ending: Saturday, September 4, 2021

NORTH PRECINCT (P1, P2, P3, and P4)



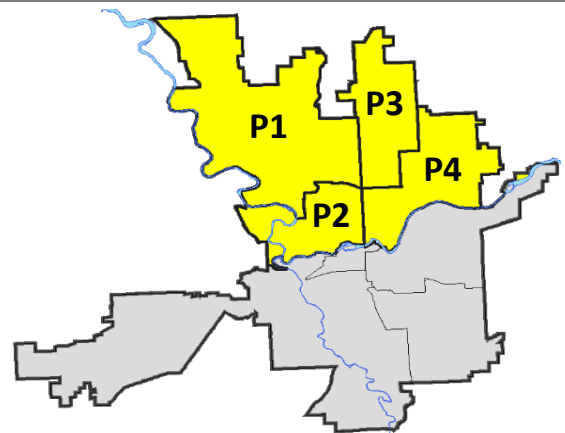
Preliminary IBR Counts

NIBRS Categories (Part 1 Selected)		7 Day Comparison			28 Day Comparison			YTD Comparison		
		Current	Prior	Percent	Current	Prior	Percent	Current	Prior	Percent
Violent	Criminal Homicide	0	0		0	1	-100.00%	4	9	-55.56%
	Rape	1	4	-75.00%	10	6	66.67%	105	84	25.00%
	Robbery - Commercial	1	1	0.00%	4	4	0.00%	26	36	-27.78%
	Robbery - Person	2	2	0.00%	9	12	-25.00%	80	70	14.29%
	Aggravated Assault - Non DV	3	9	-66.67%	24	21	14.29%	174	171	1.75%
	Aggravated Assault - DV	5	4	25.00%	16	15	6.67%	148	131	12.98%
Violent Total:		12	20	-40.00%	63	59	6.78%	537	501	7.19%
Property	Burglary - Residential	8	15	-46.67%	42	37	13.51%	329	345	-4.64%
	Burglary Garage	4	6	-33.33%	24	23	4.35%	191	252	-24.21%
	Burglary Commercial	7	5	40.00%	24	18	33.33%	149	138	7.97%
	Larceny	98	126	-22.22%	414	386	7.25%	3389	3773	-10.18%
	Vehicle Theft	38	25	52.00%	107	52	105.77%	459	517	-11.22%
	Arson	1	3	-66.67%	10	6	66.67%	50	46	8.70%
Property Total:		156	180	-13.33%	621	522	18.97%	4567	5071	-9.94%
Preliminary Part 1 Crime Totals:		168	200	-16.00%	684	581	17.73%	5104	5572	-8.40%
Current 7 Day Period:		8/29/2021 - 9/4/2021			Prior 7 Day Period:		8/22/2021 - 8/28/2021			
Current 28 Day Period:		8/8/2021 - 9/4/2021			Prior 28 Day Period:		7/11/2021 - 8/7/2021			
Current YTD Day Period:		1/1/2021 - 9/4/2021			Prior YTD Period:		1/1/2020 - 9/4/2020			

Prepared by SPD Crime Analysis Office - Monday, September 6, 2021

NOTE: SPD moved from UCR to the NIBRS reporting standard on 10/4/16 following the transition to a new RMS System. [Numbers on CompStat reports prior to this date should not be used as a comparison to those on this report.](#) Additional info on these reporting standards can be found on the FBI website: <https://ucr.fbi.gov/nibrs-overview>

This chart represents Preliminary counts of selected crime categories from Police Case Reports. Full statistical analysis to determine the confidence level of this data has not been performed. The % change columns on the preliminary counts differ from the percentage change on the NIBRS crime report, sometimes significantly. The CompStat report is designed for operational use and includes only selected NIBRS categories and coding less complex than full NIBRS rules. Official statistics for these and other NIBRS categories can be found on WASPC & FBI websites once available.



POLICE SUMMARY - Ending: Saturday, September 4, 2021



NW - Northwest District (P1)

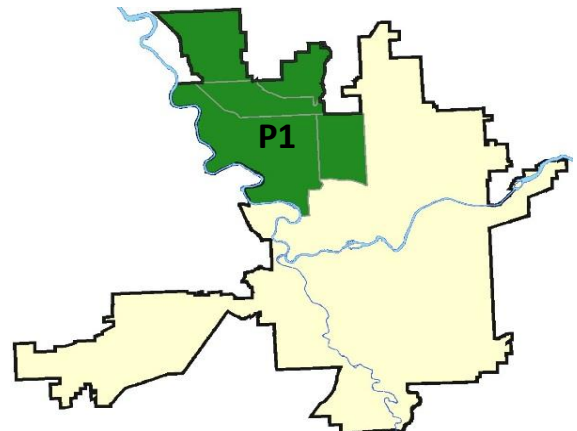
Preliminary IBR Counts

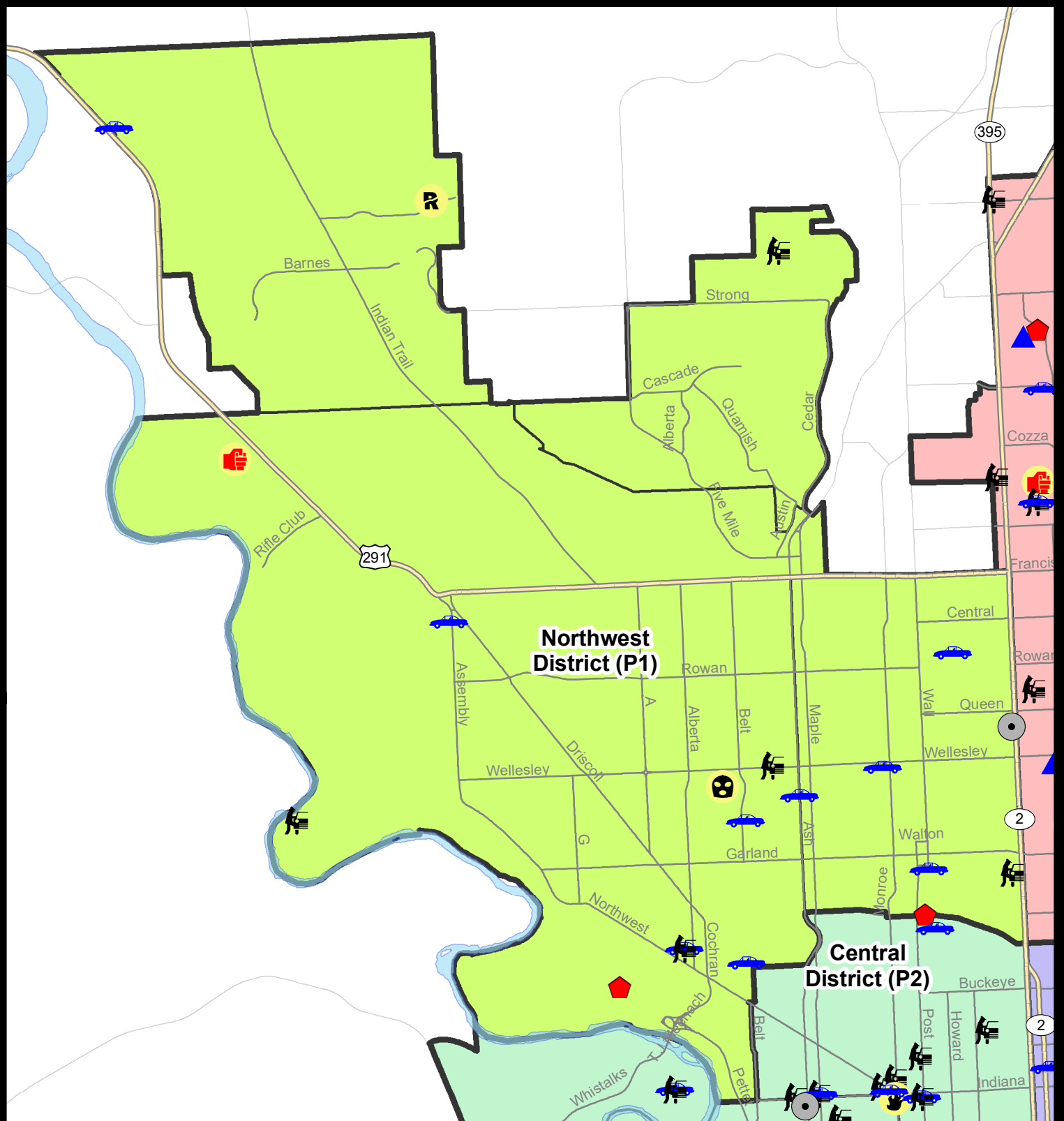
NIBRS Categories (Part 1 Selected)		7 Day Comparison			28 Day Comparison			YTD Comparison		
		Current	Prior	Percent	Current	Prior	Percent	Current	Prior	Percent
Violent	Criminal Homicide	0	0		0	0		1	1	0.00%
	Rape	1	0		5	1	400.00%	26	18	44.44%
	Robbery - Commercial	1	0		1	1	0.00%	7	6	16.67%
	Robbery - Person	0	1	-100.00%	2	5	-60.00%	16	10	60.00%
	Aggravated Assault - Non DV	0	0		1	0		25	23	8.70%
	Aggravated Assault - DV	1	1	0.00%	5	5	0.00%	31	34	-8.82%
Violent Total:		3	2	50.00%	14	12	16.67%	106	92	15.22%
Property	Burglary - Residential	2	2	0.00%	9	9	0.00%	75	71	5.63%
	Burglary Garage	0	2	-100.00%	4	8	-50.00%	63	79	-20.25%
	Burglary Commercial	1	0		2	6	-66.67%	20	18	11.11%
	Larceny	14	23	-39.13%	75	82	-8.54%	712	852	-16.43%
	Vehicle Theft	9	5	80.00%	24	9	166.67%	94	85	10.59%
	Arson	0	1	-100.00%	1	1	0.00%	11	9	22.22%
Property Total:		26	33	-21.21%	115	115	0.00%	975	1114	-12.48%
Preliminary Part 1 Crime Totals:		29	35	-17.14%	129	127	1.57%	1081	1206	-10.36%
Current 7 Day Period:		8/29/2021 - 9/4/2021			Prior 7 Day Period:		8/22/2021 - 8/28/2021			
Current 28 Day Period:		8/8/2021 - 9/4/2021			Prior 28 Day Period:		7/11/2021 - 8/7/2021			
Current YTD Day Period:		1/1/2021 - 9/4/2021			Prior YTD Period:		1/1/2020 - 9/4/2020			

Prepared by SPD Crime Analysis Office - Monday, September 6, 2021

NOTE: SPD moved from UCR to the NIBRS reporting standard on 10/4/16 following the transition to a new RMS System. [Numbers on CompStat reports prior to this date should not be used as a comparison to those on this report.](#) Additional info on these reporting standards can be found on the FBI website: <https://ucr.fbi.gov/nibrs-overview>

This chart represents Preliminary counts of selected crime categories from Police Case Reports. Full statistical analysis to determine the confidence level of this data has not been performed. The % change columns on the preliminary counts differ from the percentage change on the NIBRS crime report, sometimes significantly. The CompStat report is designed for operational use and includes only selected NIBRS categories and coding less complex than full NIBRS rules. Official statistics for these and other NIBRS categories can be found on WASPC & FBI websites once available.





City of Spokane
Northwest District (P1)
Selected Crime Codes
2021-08-29 to 2021-09-04
 Prepared By:
 Crime Analysis Unit
 Spokane Police Department

Legend

NIBRS Events

Criminal Homicide	Robbery Person	Burglary Commercial
Rape	Aggravated Assault	Vehicle Prowling
Robbery Commercial	Burglary Residential	Vehicle Theft
	Burglary Garage	Arson

*Cases Represent LERMS Crime Codes
 Points may indicate multiple events
 Note: Veh Prowl is only Larceny displayed*

For Additional Information on Incidents pertaining to an Area, Trend, or Pattern Contact Information Analysis

0 0.25 0.5 1 Miles

THIS IS NOT A LEGAL DOCUMENT.
 The information shown on this map is compiled from various sources and is subject to constant revision. Information shown on this map should not be used to determine the location of facilities in relationship to property lines, section lines, streets, etc.

Sunday - Saturday

8/29/2021 TO 9/4/2021

NW - Northwest District (P1)



A/C	Offense Statute	Address	Reported Date	Dist
<u>SPA1BS</u>				
C	IBR Purposes Only - All Other Larceny	2300 W BRUCE AVE	8/31/2021	P1
C	THEFT 2D ALL OTHER	1700 W FRANCIS AVE	9/2/2021	P1
C	THEFT 3D ALL OTHER	6400 N ALBERTA ST	9/2/2021	P1
<u>SPA1FM</u>				
C	THEFT 2D FROM MOTOR VEHICLE	9100 N OAK ST	9/2/2021	P1
C	THEFT 3D VEHICLE PARTS AND ACCESSORIES	9100 N OAK ST	9/2/2021	P1
<u>SPA1IT</u>				
C	BURGLARY 2D FENCED AREA	10400 N JIMMY DR	9/4/2021	P1
C	RAPE 3D		8/30/2021	P1
C	THEFT 3D ALL OTHER	5100 W SHAWNEE AVE	8/31/2021	P1
C	THEFT OF MOTOR VEHICLE	10400 N JIMMY DR	9/4/2021	P1
<u>SPA1NH</u>				
C	BURGLARY 2D COMMERCIAL	4900 N DIVISION ST	8/31/2021	P1
C	RESIDENTIAL BURGLARY	700 W CORA AVE	8/30/2021	P1
C	THEFT 2D FROM BUILDING	800 W CORA AVE	9/3/2021	P1
C	THEFT 3D FROM MOTOR VEHICLE	3700 N ATLANTIC ST	8/30/2021	P1
C	THEFT OF MOTOR VEHICLE	W HEROY AVE / N ASH ST	8/31/2021	P1
C	THEFT OF MOTOR VEHICLE	300 W NEBRASKA AVE	9/2/2021	P4
C	THEFT OF MOTOR VEHICLE	1000 W WELLESLEY AVE	9/3/2021	P1
C	THEFT OF MOTOR VEHICLE	700 W PROVIDENCE AVE	9/3/2021	P1
<u>SPA1NW</u>				
C	ASSAULT 1D	7500 N TOLT CT	9/2/2021	P1
C	RESIDENTIAL BURGLARY	3200 W CLEVELAND AVE	9/4/2021	P1
C	ROBBERY 1D COMMERCIAL	2300 W WELLESLEY AVE	8/31/2021	P1
C	THEFT 2D FROM BUILDING	5600 N DRISCOLL BLVD	9/3/2021	P1
C	THEFT 2D FROM MOTOR VEHICLE	4400 N AUBREY L WHITE PKWY	8/31/2021	P1
C	THEFT 3D FROM BUILDING	3200 W CLEVELAND AVE	9/4/2021	P1
C	THEFT 3D FROM MOTOR VEHICLE	2600 W DALTON AVE	8/29/2021	P1
C	THEFT 3D FROM MOTOR VEHICLE	1900 W WELLESLEY AVE	9/1/2021	P1
C	THEFT OF MOTOR VEHICLE	3000 N HEMLOCK ST	8/29/2021	P1
A	THEFT OF MOTOR VEHICLE	2600 W DALTON AVE	8/29/2021	P1
C	THEFT OF MOTOR VEHICLE	4200 N BELT ST	9/1/2021	P2
C	THEFT OF MOTOR VEHICLE	4400 W WINSTON CT	9/3/2021	P1

POLICE SUMMARY - Ending: Saturday, September 4, 2021



NW - North Central District (P2)

Preliminary IBR Counts

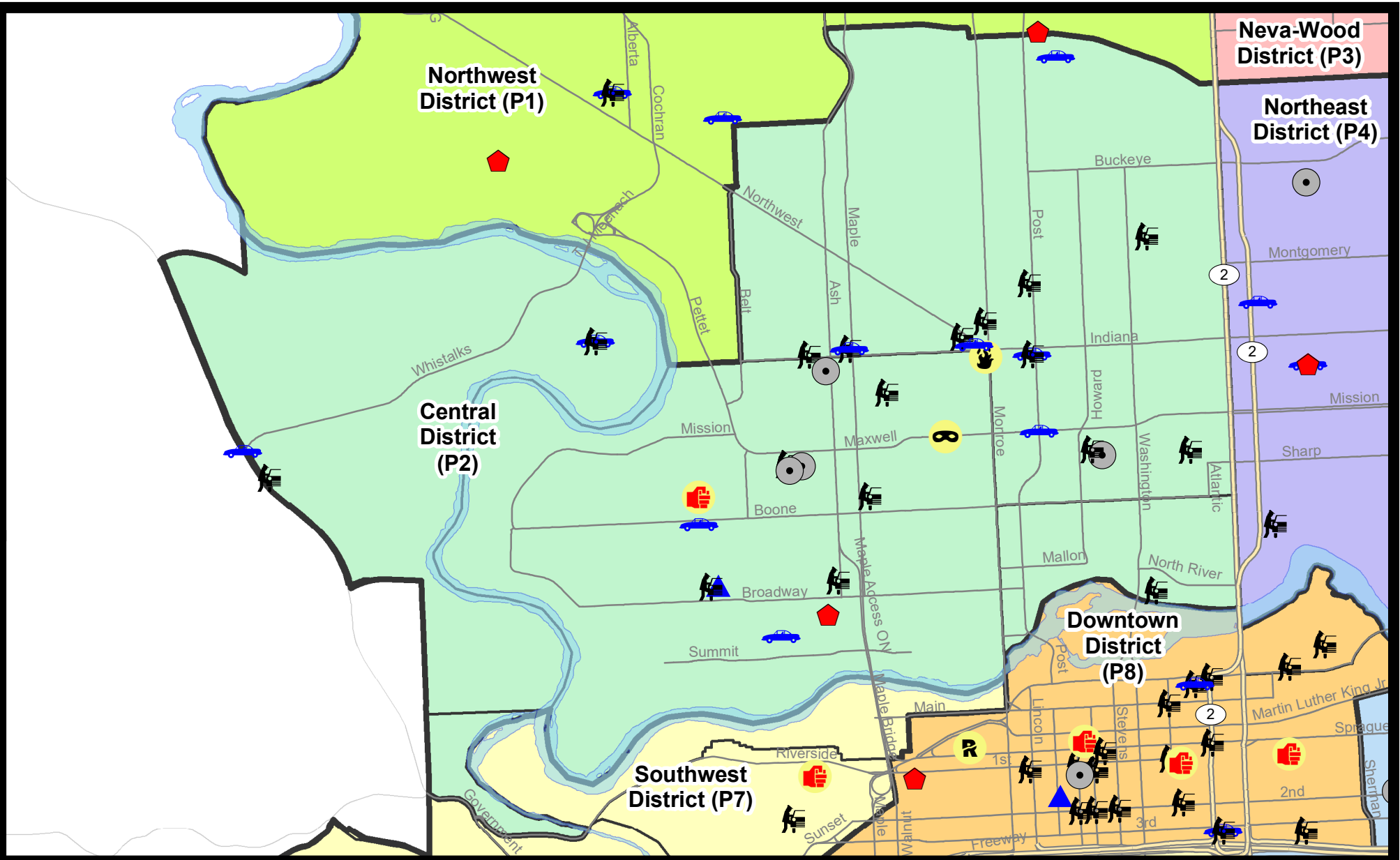
NIBRS Categories (Part 1 Selected)		7 Day Comparison			28 Day Comparison			YTD Comparison		
		Current	Prior	Percent	Current	Prior	Percent	Current	Prior	Percent
Violent	Criminal Homicide	0	0		0	0		0	2	-100.00%
	Rape	0	0		0	2	-100.00%	24	27	-11.11%
	Robbery - Commercial	0	0		0	0		1	3	-66.67%
	Robbery - Person	1	0		2	1	100.00%	20	21	-4.76%
	Aggravated Assault - Non DV	1	4	-75.00%	11	4	175.00%	45	40	12.50%
	Aggravated Assault - DV	0	1	-100.00%	2	1	100.00%	37	32	15.63%
Violent Total:		2	5	-60.00%	15	8	87.50%	127	125	1.60%
Property	Burglary - Residential	1	6	-83.33%	9	8	12.50%	87	94	-7.45%
	Burglary Garage	1	3	-66.67%	7	6	16.67%	39	48	-18.75%
	Burglary Commercial	4	1	300.00%	6	1	500.00%	29	22	31.82%
	Larceny	26	27	-3.70%	95	72	31.94%	660	728	-9.34%
	Vehicle Theft	9	6	50.00%	27	9	200.00%	117	143	-18.18%
	Arson	1	0		2	3	-33.33%	14	16	-12.50%
Property Total:		42	43	-2.33%	146	99	47.47%	946	1051	-9.99%
Preliminary Part 1 Crime Totals:		44	48	-8.33%	161	107	50.47%	1073	1176	-8.76%
Current 7 Day Period:		8/29/2021 - 9/4/2021			Prior 7 Day Period:		8/22/2021 - 8/28/2021			
Current 28 Day Period:		8/8/2021 - 9/4/2021			Prior 28 Day Period:		7/11/2021 - 8/7/2021			
Current YTD Day Period:		1/1/2021 - 9/4/2021			Prior YTD Period:		1/1/2020 - 9/4/2020			

Prepared by SPD Crime Analysis Office - Monday, September 6, 2021

NOTE: SPD moved from UCR to the NIBRS reporting standard on 10/4/16 following the transition to a new RMS System. [Numbers on CompStat reports prior to this date should not be used as a comparison to those on this report.](#) Additional info on these reporting standards can be found on the FBI website: <https://ucr.fbi.gov/nibrs-overview>

This chart represents Preliminary counts of selected crime categories from Police Case Reports. Full statistical analysis to determine the confidence level of this data has not been performed. The % change columns on the preliminary counts differ from the percentage change on the NIBRS crime report, sometimes significantly. The CompStat report is designed for operational use and includes only selected NIBRS categories and coding less complex than full NIBRS rules. Official statistics for these and other NIBRS categories can be found on WASPC & FBI websites once available.





City of Spokane
Central District (P2)
Selected
Crime Types
2021-08-29 to 2021-09-04
 Prepared By:
 Crime Analysis Unit
 Spokane Police Department

Legend


NIBRS Events

- | | | | |
|-------------------|--------------------|----------------------|---------------------|
| Criminal Homicide | Robbery Commercial | Aggravated Assault | Burglary Commercial |
| Rape | Robbery Person | Burglary Residential | Vehicle Prowling |
| | | Burglary Garage | Vehicle Theft |
| | | | Arson |

Cases Represent LERMS Crime Codes
 Points may indicate multiple events
 Note: Veh Prowl is only Larceny category displayed



For Additional Information on Incidents
 pertaining to an Area, Trend, or Pattern
 Contact Information Analysis



THIS IS NOT A LEGAL DOCUMENT:
 The information shown on this map is compiled
 from various sources and is subject to constant
 revision. Information shown on this map should
 not be used to determine the location of facilities
 in relationship to property lines, section lines,
 streets, etc.



Sunday - Saturday

8/29/2021 TO 9/4/2021

NW - Central District (P2)



A/C	Offense Statute	Address	Reported Date	Dist
<u>SPA2EG</u>				
C	BURGLARY 2D COMMERCIAL	500 W SINTO AVE	8/30/2021	P2
C	MAIL THEFT	1300 W CHELAN AVE	9/2/2021	P2
C	TAKING MOTOR VEHICLE WITHOUT PERMISSION 2D	1800 N POST ST	8/29/2021	P2
C	THEFT 1D FROM BUILDING	500 W SINTO AVE	8/30/2021	P2
C	THEFT 1D FROM MOTOR VEHICLE	1900 N MAPLE ST	9/3/2021	P1
C	THEFT 2D FROM MOTOR VEHICLE	500 W SINTO AVE	8/31/2021	P2
C	THEFT 2D FROM MOTOR VEHICLE	1100 W NORTHWEST BLVD	9/1/2021	P2
C	THEFT 2D FROM MOTOR VEHICLE	2000 N MONROE ST	9/1/2021	P2
C	THEFT 2D FROM MOTOR VEHICLE	100 W SINTO AVE	8/29/2021	
C	THEFT 2D FROM MOTOR VEHICLE	1900 N OAK ST	8/31/2021	
C	THEFT 3D FROM BUILDING	1600 W NORTHWEST BLVD	8/31/2021	P2
C	THEFT 3D FROM MOTOR VEHICLE	1800 N POST ST	8/30/2021	P2
C	THEFT 3D FROM MOTOR VEHICLE	800 W MANSFIELD AVE	8/30/2021	P2
C	THEFT 3D FROM MOTOR VEHICLE	2400 N CALISPEL ST	8/29/2021	
C	THEFT 3D VEHICLE PARTS AND ACCESSORIES	500 W SINTO AVE	8/31/2021	P2
C	THEFT OF MOTOR VEHICLE	1000 W NORTHWEST BLVD	8/31/2021	P1
C	THEFT OF MOTOR VEHICLE	600 W ALICE AVE	9/3/2021	P1
C	THEFT OF MOTOR VEHICLE	W MAXWELL AVE / N POST ST	9/3/2021	P2
C	THEFT OF MOTOR VEHICLE	1900 N MAPLE ST	9/3/2021	P1
<u>SPA2RS</u>				
C	THEFT 2D FROM BUILDING	1100 N MONROE ST	9/1/2021	P2
C	THEFT 3D FROM MOTOR VEHICLE	300 W NORTH RIVER DR	8/31/2021	P2
<u>SPA2WC</u>				
C	ARSON 2D	1800 N MONROE ST	9/4/2021	P1
C	ASSAULT 2D	2300 W SHARP AVE	8/30/2021	P2
C	BURGLARY 2D COMMERCIAL	1400 N ELM ST	8/30/2021	P1
C	BURGLARY 2D COMMERCIAL	1800 W SINTO AVE	8/30/2021	P2
C	BURGLARY 2D COMMERCIAL	1800 N ASH ST	8/31/2021	P2
C	BURGLARY 2D GARAGE	2200 W MALLON AVE	8/31/2021	P2
C	RESIDENTIAL BURGLARY	1800 W COLLEGE AVE	9/4/2021	P1
C	ROBBERY 1D PERSON	W MAXWELL AVE / N JEFFERSON ST	9/3/2021	P1
C	THEFT 2D FROM MOTOR VEHICLE	1500 W SHARP AVE	8/30/2021	P2
C	THEFT 2D FROM MOTOR VEHICLE	1400 N ELM ST	8/30/2021	P2
C	THEFT 2D FROM MOTOR VEHICLE	1700 W MALLON AVE	9/3/2021	P2
C	THEFT 3D FROM BUILDING	2200 W COLLEGE AVE	8/31/2021	P2
C	THEFT 3D FROM BUILDING	2000 W SHARP AVE	8/31/2021	P2
C	THEFT 3D FROM MOTOR VEHICLE	1400 W AUGUSTA AVE	8/30/2021	P2

<u>A/C</u>	<u>Offense Statute</u>	<u>Address</u>	<u>Reported Date</u>	<u>Dist</u>
C	THEFT 3D FROM MOTOR VEHICLE	2200 W MALLON AVE	8/31/2021	P2
A	THEFT 3D FROM MOTOR VEHICLE	1400 N ELM ST	9/1/2021	P2
C	THEFT 3D VEHICLE PARTS AND ACCESSORIES	1400 N ELM ST	9/1/2021	P2
C	THEFT OF MOTOR VEHICLE	1900 W BRIDGE AVE	8/31/2021	P2
C	THEFT OF MOTOR VEHICLE	2300 W BOONE AVE	8/31/2021	P2

SPA2WH

C	THEFT 3D CITY FROM MOTOR VEHICLE	N HOLY NAMES CT / W ELLIOTT DR	8/30/2021	P1
A	THEFT 3D FROM MOTOR VEHICLE	1400 N ROGUE RIVER ST	9/2/2021	P2
C	THEFT OF MOTOR VEHICLE	N HOLY NAMES CT / W ELLIOTT DR	8/30/2021	P1
C	THEFT OF MOTOR VEHICLE	W WHISTALKS WAY / N GOVERNMENT WAY	9/2/2021	P1

POLICE SUMMARY - Ending: Saturday, September 4, 2021

NE - Neva-Wood District (P3)



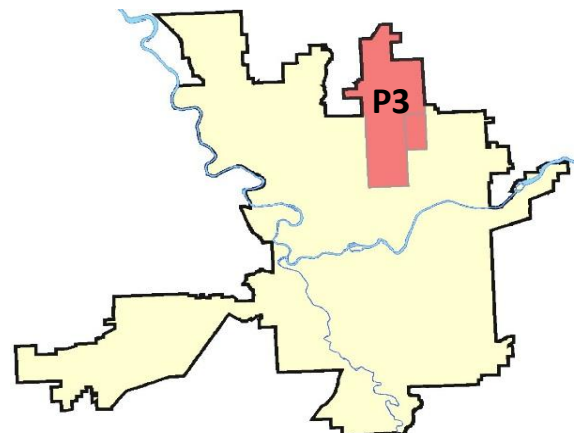
Preliminary IBR Counts

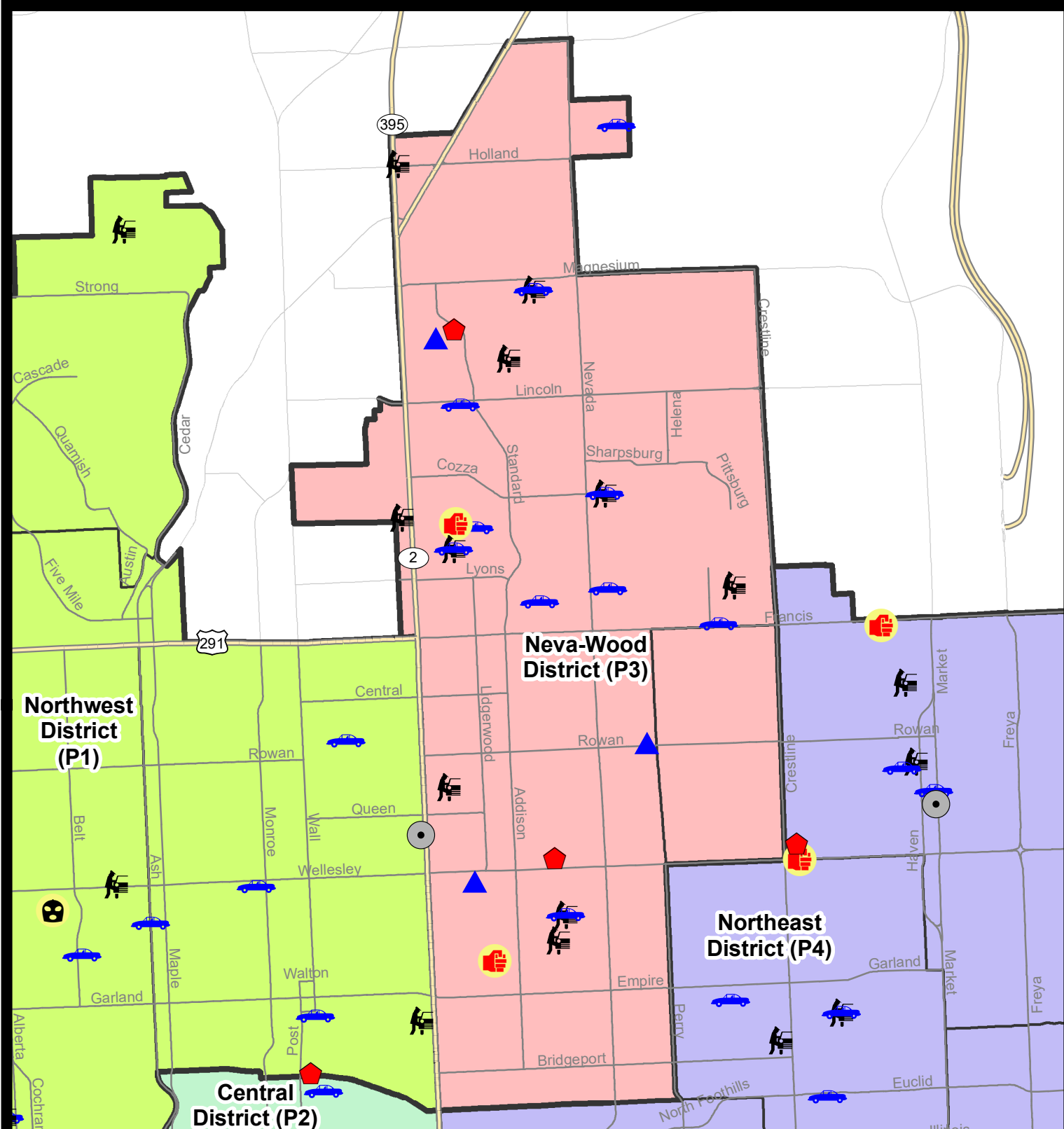
NIBRS Categories (Part 1 Selected)		7 Day Comparison			28 Day Comparison			YTD Comparison		
		Current	Prior	Percent	Current	Prior	Percent	Current	Prior	Percent
Violent	Criminal Homicide	0	0		0	0		2	3	-33.33%
	Rape	0	2	-100.00%	3	0		30	19	57.89%
	Robbery - Commercial	0	1	-100.00%	3	2	50.00%	13	23	-43.48%
	Robbery - Person	0	1	-100.00%	2	2	0.00%	20	20	0.00%
	Aggravated Assault - Non DV	1	3	-66.67%	6	7	-14.29%	55	50	10.00%
	Aggravated Assault - DV	1	2	-50.00%	5	4	25.00%	44	36	22.22%
Violent Total:		2	9	-77.78%	19	15	26.67%	164	151	8.61%
Property	Burglary - Residential	2	3	-33.33%	10	15	-33.33%	76	88	-13.64%
	Burglary Garage	3	0		8	5	60.00%	50	74	-32.43%
	Burglary Commercial	0	4	-100.00%	11	4	175.00%	59	61	-3.28%
	Larceny	38	51	-25.49%	154	151	1.99%	1269	1341	-5.37%
	Vehicle Theft	11	4	175.00%	24	21	14.29%	109	149	-26.85%
	Arson	0	0		3	2	50.00%	10	8	25.00%
Property Total:		54	62	-12.90%	210	198	6.06%	1573	1721	-8.60%
Preliminary Part 1 Crime Totals:		56	71	-21.13%	229	213	7.51%	1737	1872	-7.21%
Current 7 Day Period:		8/29/2021 - 9/4/2021			Prior 7 Day Period:		8/22/2021 - 8/28/2021			
Current 28 Day Period:		8/8/2021 - 9/4/2021			Prior 28 Day Period:		7/11/2021 - 8/7/2021			
Current YTD Day Period:		1/1/2021 - 9/4/2021			Prior YTD Period:		1/1/2020 - 9/4/2020			

Prepared by SPD Crime Analysis Office - Monday, September 6, 2021

NOTE: SPD moved from UCR to the NIBRS reporting standard on 10/4/16 following the transition to a new RMS System. [Numbers on CompStat reports prior to this date should not be used as a comparison to those on this report.](#) Additional info on these reporting standards can be found on the FBI website: <https://ucr.fbi.gov/nibrs-overview>

This chart represents Preliminary counts of selected crime categories from Police Case Reports. Full statistical analysis to determine the confidence level of this data has not been performed. The % change columns on the preliminary counts differ from the percentage change on the NIBRS crime report, sometimes significantly. The CompStat report is designed for operational use and includes only selected NIBRS categories and coding less complex than full NIBRS rules. Official statistics for these and other NIBRS categories can be found on WASPC & FBI websites once available.





City of Spokane
Neva-Wood District (P3)
Selected Crime Codes
2021-08-29 to 2021-09-04
 Prepared By:
 Crime Analysis Unit
 Spokane Police Department

Legend

NIBRS Events

Criminal Homicide	Robbery Person	Burglary Commercial
Rape	Aggravated Assault	Vehicle Prowling
Robbery Commercial	Burglary Residential	Vehicle Theft
	Burglary Garage	Arson

*Cases Represent LERMS Crime Codes
 Points may indicate multiple events
 Note: Veh Prowl is only Larceny displayed*

SPokane Police

For Additional Information on Incidents pertaining to an Area, Trend, or Pattern Contact Information Analysis

0 0.2 0.4 0.8 Miles

Geographic Information System

THIS IS NOT A LEGAL DOCUMENT:
 The information shown on this map is compiled from various sources and is subject to constant revision. Information shown on this map should not be used to determine the location of facilities in relationship to property lines, section lines, streets, etc.

Sunday - Saturday

8/29/2021 TO 9/4/2021

NE - Neva-Wood District (P3)



A/C	Offense Statute	Address	Reported Date	Dist
SPB3NL				
C	ASSAULT 2D	300 E LACROSSE AVE	8/31/2021	P3
C	ASSAULT OF A CHILD 2D	7000 N COLTON ST	9/3/2021	P4
C	BURGLARY 2D GARAGE	1300 E ROWAN AVE	9/2/2021	P3
C	BURGLARY 2D GARAGE	200 E HOFFMAN AVE	9/2/2021	P2
C	BURGLARY 2D GARAGE	100 E STONEWALL AVE	9/3/2021	P3
C	RESIDENTIAL BURGLARY	600 E BROAD AVE	8/30/2021	P3
C	RESIDENTIAL BURGLARY	8300 N COLTON PL	8/31/2021	P4
C	THEFT 1D FROM MOTOR VEHICLE	600 E MAGNESIUM RD	9/2/2021	P4
C	THEFT 2D ALL OTHER	1100 E BRIDGEPORT AVE	8/31/2021	P3
C	THEFT 2D ALL OTHER	200 E LINCOLN RD	9/2/2021	P3
C	THEFT 2D FROM BUILDING	1200 E WALTON AVE	8/30/2021	P3
C	THEFT 2D FROM BUILDING	0 E WELLESLEY AVE	9/1/2021	P3
C	THEFT 2D FROM MOTOR VEHICLE	700 E LONGFELLOW AVE	8/31/2021	P4
C	THEFT 2D FROM MOTOR VEHICLE	1800 E HOLYOKE AVE	9/3/2021	P3
C	THEFT 2D SHOPLIFTING	4700 N DIVISION ST	9/2/2021	P3
C	THEFT 3D ALL OTHER	5600 N LIDGERWOOD ST	8/30/2021	P3
C	THEFT 3D ALL OTHER	5800 N DIVISION ST	9/1/2021	P3
C	THEFT 3D ALL OTHER	1300 E WABASH AVE	9/3/2021	P3
C	THEFT 3D CITY ALL OTHER	7000 N COLTON ST	8/30/2021	P2
C	THEFT 3D CITY SHOPLIFTING	9100 N NEWPORT HWY	8/31/2021	P3
C	THEFT 3D CITY SHOPLIFTING	6600 N DIVISION ST	9/2/2021	P3
C	THEFT 3D CITY SHOPLIFTING	9200 N NEVADA ST	9/2/2021	P4
C	THEFT 3D FROM BUILDING	700 E LONGFELLOW AVE	8/31/2021	P4
C	THEFT 3D FROM BUILDING	0 E WEILE AVE	9/3/2021	P3
C	THEFT 3D FROM MOTOR VEHICLE	0 E EVERETT AVE	8/29/2021	P3
C	THEFT 3D FROM MOTOR VEHICLE	9500 N DIVISION ST	8/29/2021	P3
C	THEFT 3D FROM MOTOR VEHICLE	100 E WEDGEWOOD AVE	8/30/2021	P4
A	THEFT 3D FROM MOTOR VEHICLE	500 E SHENANDOAH DR	8/31/2021	P3
C	THEFT 3D FROM MOTOR VEHICLE	7100 N DIVISION ST	9/2/2021	P3
A	THEFT 3D FROM MOTOR VEHICLE	1100 E COZZA DR	9/3/2021	P3
A	THEFT 3D FROM MOTOR VEHICLE	600 E ROCKWELL AVE	9/4/2021	P3
C	THEFT 3D SHOPLIFTING	4700 N DIVISION ST	8/29/2021	P3
C	THEFT 3D SHOPLIFTING	4700 N DIVISION ST	8/29/2021	P3
C	THEFT 3D SHOPLIFTING	4700 N DIVISION ST	8/29/2021	P3
C	THEFT 3D SHOPLIFTING	4700 N DIVISION ST	8/29/2021	P3
C	THEFT 3D SHOPLIFTING	9100 N NEWPORT HWY	8/31/2021	P2
C	THEFT 3D SHOPLIFTING	9100 N NEWPORT HWY	9/1/2021	P3
C	THEFT 3D SHOPLIFTING	9100 N NEWPORT HWY	9/2/2021	P3

For protection of victim privacy, the entire address on sexual assault crimes has been redacted.

<u>A/C</u>	<u>Offense Statute</u>	<u>Address</u>	<u>Reported Date</u>	<u>Dist</u>
C	THEFT 3D SHOPLIFTING	9200 N COLTON ST	9/3/2021	P3
C	THEFT 3D SHOPLIFTING	9200 N COLTON ST	9/4/2021	P3
C	THEFT 3D VEHICLE PARTS AND ACCESSORIES	400 E MAGNESIUM RD	8/31/2021	P3
C	THEFT 3D VEHICLE PARTS AND ACCESSORIES	200 E LINCOLN RD	9/3/2021	P3
C	THEFT 3D VEHICLE PARTS AND ACCESSORIES	6100 N LIDGERWOOD ST	9/4/2021	P3
C	THEFT OF A FIREARM FROM BUILDING	500 E WELLESLEY AVE	9/1/2021	P3
C	THEFT OF MOTOR VEHICLE	100 E WEDGEWOOD AVE	8/30/2021	P4
C	THEFT OF MOTOR VEHICLE	7000 N COLTON ST	8/30/2021	P2
C	THEFT OF MOTOR VEHICLE	1700 E FRANCIS AVE	8/30/2021	P2
C	THEFT OF MOTOR VEHICLE	6500 N NEVADA ST	8/30/2021	P2
C	THEFT OF MOTOR VEHICLE	700 E LONGFELLOW AVE	8/31/2021	P4
C	THEFT OF MOTOR VEHICLE	600 E HOUSTON AVE	9/1/2021	P2
C	THEFT OF MOTOR VEHICLE	1200 E WESTVIEW CT	9/1/2021	P4
C	THEFT OF MOTOR VEHICLE	600 E MAGNESIUM RD	9/2/2021	P4
C	THEFT OF MOTOR VEHICLE	600 E MAGNESIUM RD	9/3/2021	P3
A	THEFT OF MOTOR VEHICLE	200 E LINCOLN RD	9/3/2021	P3
A	THEFT OF MOTOR VEHICLE	1100 E COZZA DR	9/3/2021	P3
<u>SPB3WH</u>				
C	THEFT 3D ALL OTHER	5000 N CRESTLINE ST	8/29/2021	P3

POLICE SUMMARY - Ending: Saturday, September 4, 2021



NE - Northeast District (P4)

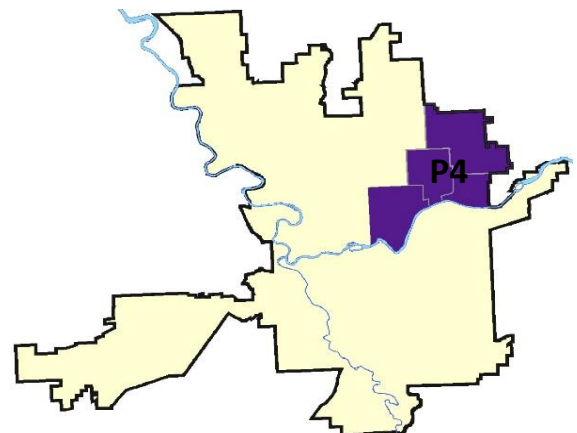
Preliminary IBR Counts

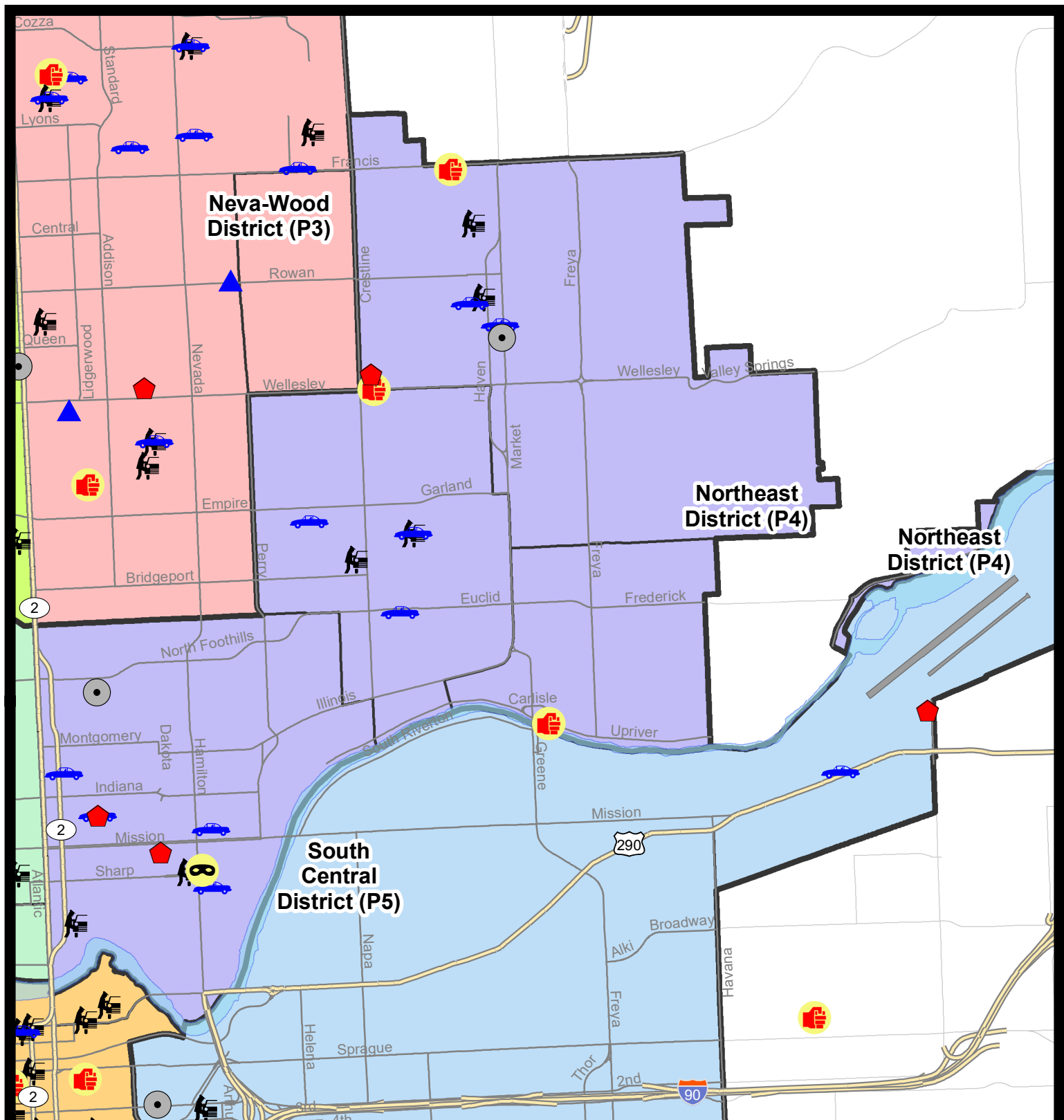
NIBRS Categories (Part 1 Selected)		7 Day Comparison			28 Day Comparison			YTD Comparison		
		Current	Prior	Percent	Current	Prior	Percent	Current	Prior	Percent
Violent	Criminal Homicide	0	0		0	1	-100.00%	1	3	-66.67%
	Rape	0	2	-100.00%	2	3	-33.33%	25	20	25.00%
	Robbery - Commercial	0	0		0	1	-100.00%	5	4	25.00%
	Robbery - Person	1	0		3	4	-25.00%	24	19	26.32%
	Aggravated Assault - Non DV	1	2	-50.00%	6	10	-40.00%	49	58	-15.52%
	Aggravated Assault - DV	3	0		4	5	-20.00%	36	29	24.14%
Violent Total:		5	4	25.00%	15	24	-37.50%	140	133	5.26%
Property	Burglary - Residential	3	4	-25.00%	14	5	180.00%	91	92	-1.09%
	Burglary Garage	0	1	-100.00%	5	4	25.00%	39	51	-23.53%
	Burglary Commercial	2	0		5	7	-28.57%	41	37	10.81%
	Larceny	20	25	-20.00%	90	81	11.11%	748	852	-12.21%
	Vehicle Theft	9	10	-10.00%	32	13	146.15%	139	140	-0.71%
	Arson	0	2	-100.00%	4	0		15	13	15.38%
Property Total:		34	42	-19.05%	150	110	36.36%	1073	1185	-9.45%
Preliminary Part 1 Crime Totals:		39	46	-15.22%	165	134	23.13%	1213	1318	-7.97%
Current 7 Day Period:		8/29/2021 - 9/4/2021			Prior 7 Day Period:		8/22/2021 - 8/28/2021			
Current 28 Day Period:		8/8/2021 - 9/4/2021			Prior 28 Day Period:		7/11/2021 - 8/7/2021			
Current YTD Day Period:		1/1/2021 - 9/4/2021			Prior YTD Period:		1/1/2020 - 9/4/2020			

Prepared by SPD Crime Analysis Office - Monday, September 6, 2021

NOTE: SPD moved from UCR to the NIBRS reporting standard on 10/4/16 following the transition to a new RMS System. [Numbers on CompStat reports prior to this date should not be used as a comparison to those on this report.](#) Additional info on these reporting standards can be found on the FBI website: <https://ucr.fbi.gov/nibrs-overview>

This chart represents Preliminary counts of selected crime categories from Police Case Reports. Full statistical analysis to determine the confidence level of this data has not been performed. The % change columns on the preliminary counts differ from the percentage change on the NIBRS crime report, sometimes significantly. The CompStat report is designed for operational use and includes only selected NIBRS categories and coding less complex than full NIBRS rules. Official statistics for these and other NIBRS categories can be found on WASPC & FBI websites once available.





City of Spokane

Northeast District (P4)

Selected Crime Codes

2021-08-29 to 2021-09-04

Prepared By:
Crime Analysis Unit
Spokane Police Department

Legend

NIBRS Events



Criminal Homicide



Rape



Robbery Commercial



Robbery Person



Aggravated Assault



Burglary Residential



Burglary Garage



Burglary Commercial



Vehicle Prowling



Vehicle Theft



Arson



Cases Represent LERMS Crime Codes
Points may indicate multiple events
Note: Veh Prowl is only Larceny displayed

For Additional Information on
Incidents pertaining to an
Area, Trend, or Pattern
Contact Information Analysis

0 0.2 0.4 0.8 Miles



THIS IS NOT A LEGAL DOCUMENT.
The information shown on this map is compiled
from various sources and is subject to constant
revision. Information shown on this map should
not be used to determine the location of facilities
in relationship to property lines, section lines,
streets, etc.

Sunday - Saturday

8/29/2021 TO 9/4/2021

NE - Northeast District (P4)



A/C	Offense Statute	Address	Reported Date	Dist
<u>SPB4BE</u>				
C	HARASSMENT FELONY WEAPON INVOLVED	N LEE ST / E WELLESLEY AVE	8/29/2021	P3
C	THEFT 2D FROM BUILDING	2100 E WELLESLEY AVE	8/31/2021	P4
C	THEFT 2D FROM MOTOR VEHICLE	2400 E GORDON AVE	9/1/2021	P4
C	THEFT 2D FROM MOTOR VEHICLE	2000 E COURTLAND AVE	9/3/2021	P4
C	THEFT 3D VEHICLE PARTS AND ACCESSORIES	N PITTSBURG ST / E PROVIDENCE AVE	9/2/2021	P4
C	THEFT OF MOTOR VEHICLE	3000 N STONE ST	8/31/2021	P4
C	THEFT OF MOTOR VEHICLE	2400 E GORDON AVE	9/1/2021	P4
C	THEFT OF MOTOR VEHICLE	N PITTSBURG ST / E PROVIDENCE AVE	9/2/2021	P4
<u>SPB4HI</u>				
C	BURGLARY 2D COMMERCIAL	5000 N MARKET ST	9/2/2021	P4
C	BURGLARY 2D FENCED AREA	4800 N FLORIDA ST	9/3/2021	P4
C	IBR Purposes Only - Aggravated Assault	6200 N LACEY ST	8/31/2021	P4
C	IBR Purposes Only - Theft From Building	6200 N LACEY ST	8/31/2021	P4
C	RESIDENTIAL BURGLARY	4800 N LEE ST	8/29/2021	P4
C	THEFT 1D ALL OTHER	5200 N REGAL ST	9/3/2021	P4
C	THEFT 1D FROM BUILDING	5000 N MARKET ST	9/2/2021	P4
C	THEFT 2D FROM MOTOR VEHICLE	2900 E EVERETT AVE	8/29/2021	P4
C	THEFT 2D VEHICLE PARTS AND ACCESSORIES	4500 N MARKET ST	8/29/2021	P3
C	THEFT 3D FROM MOTOR VEHICLE	2900 E CENTRAL AVE	9/3/2021	P4
C	THEFT OF MOTOR VEHICLE	5100 N MARKET ST	8/31/2021	P4
C	THEFT OF MOTOR VEHICLE	5200 N REGAL ST	9/3/2021	P4
<u>SPB4LO</u>				
C	BURGLARY 2D COMMERCIAL	200 E NORTH FOOTHILLS DR	8/31/2021	P2
C	RESIDENTIAL BURGLARY	300 E NORA AVE	8/29/2021	P2
C	RESIDENTIAL BURGLARY	1400 N DAKOTA ST	9/3/2021	P2
C	ROBBERY 2D PERSON	900 E SHARP AVE	9/2/2021	P4
C	THEFT 2D FROM BUILDING	2600 N DIVISION ST	9/1/2021	P4
C	THEFT 2D FROM MOTOR VEHICLE	100 E DESMET AVE	9/4/2021	P4
C	THEFT 3D ALL OTHER	E MISSION AVE / N HAMILTON ST	8/30/2021	P4
C	THEFT 3D ALL OTHER	3000 N HOGAN ST	8/30/2021	P4
C	THEFT 3D CITY ALL OTHER	1000 E DESMET AVE	9/2/2021	P2
C	THEFT 3D FROM BUILDING	200 E NORTH FOOTHILLS DR	8/31/2021	P2
C	THEFT 3D FROM MOTOR VEHICLE	800 E SHARP AVE	9/4/2021	P4
C	THEFT 3D VEHICLE PARTS AND ACCESSORIES	300 E MISSION AVE	8/29/2021	P4
C	THEFT 3D VEHICLE PARTS AND ACCESSORIES	2500 N DIVISION ST	9/1/2021	P4
C	THEFT OF MOTOR VEHICLE	300 E NORA AVE	8/29/2021	P2
C	THEFT OF MOTOR VEHICLE	100 E BALDWIN AVE	9/2/2021	P2

<u>A/C</u>	<u>Offense Statute</u>	<u>Address</u>	<u>Reported Date</u>	<u>Dist</u>
C	THEFT OF MOTOR VEHICLE	900 E MISSION AVE	9/3/2021	P3
C	THEFT OF MOTOR VEHICLE	900 E BOONE AVE	9/4/2021	P2
<u>SPB4MI</u>				
C	ASSAULT 3D WEAPON OR NEGLIGENT INJURY	N RALPH ST / E UPRIVER DR	9/1/2021	P4
C	ASSAULT 3D WEAPON OR NEGLIGENT INJURY	N RALPH ST / E UPRIVER DR	9/1/2021	P4

SPOKANE POLICE DEPARTMENT



SOUTH **Police Service Area**

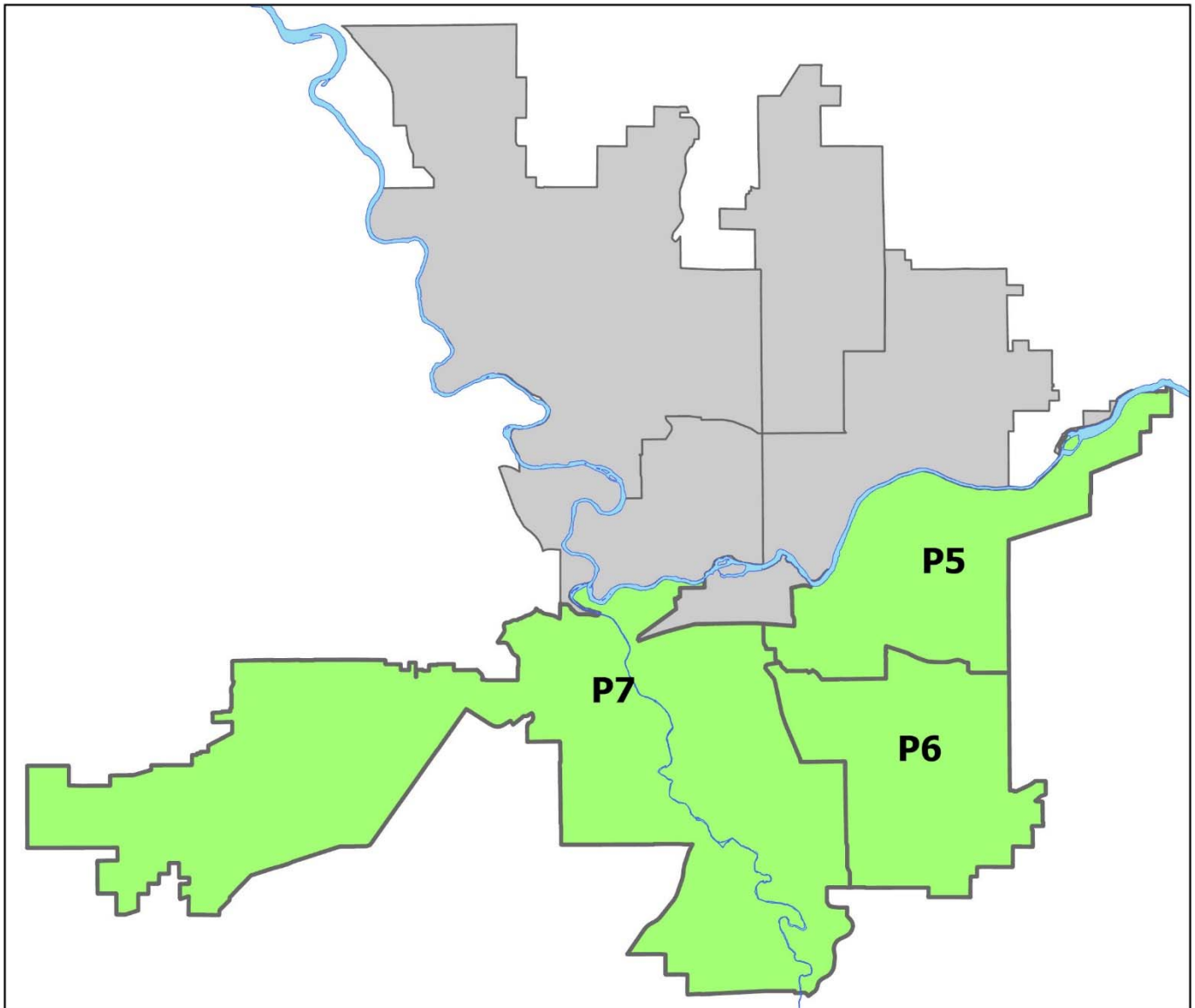
PSA Commander

Captain Brad Arleth

South Central District (P5)

Southeast District (P6)

Southwest District (P7)



POLICE SUMMARY - Ending: Saturday, September 4, 2021

SOUTH PRECINCT (P5, P6, and P7)



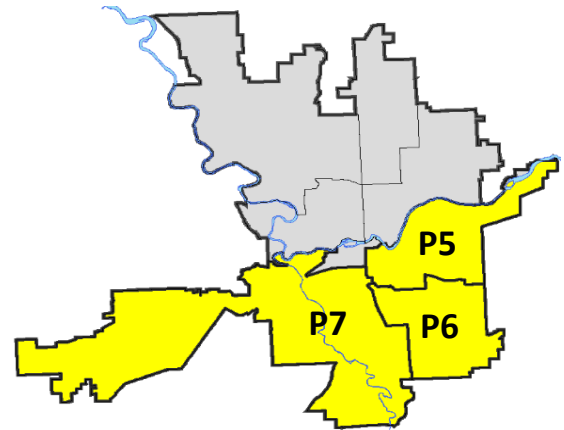
Preliminary IBR Counts

NIBRS Categories (Part 1 Selected)		7 Day Comparison			28 Day Comparison			YTD Comparison		
		Current	Prior	Percent	Current	Prior	Percent	Current	Prior	Percent
Violent	Criminal Homicide	0	0		0	0		2	3	-33.33%
	Rape	3	0		5	6	-16.67%	52	45	15.56%
	Robbery - Commercial	0	0		1	1	0.00%	7	7	0.00%
	Robbery - Person	1	0		3	1	200.00%	27	39	-30.77%
	Aggravated Assault - Non DV	1	4	-75.00%	11	13	-15.38%	97	85	14.12%
	Aggravated Assault - DV	3	8	-62.50%	14	13	7.69%	87	68	27.94%
	Violent Total:		8	12	-33.33%	34	34	0.00%	272	247
Property	Burglary - Residential	3	2	50.00%	19	26	-26.92%	155	203	-23.65%
	Burglary Garage	0	3	-100.00%	7	9	-22.22%	95	151	-37.09%
	Burglary Commercial	3	2	50.00%	14	2	600.00%	76	105	-27.62%
	Larceny	40	52	-23.08%	185	178	3.93%	1533	1936	-20.82%
	Vehicle Theft	11	5	120.00%	28	31	-9.68%	216	259	-16.60%
	Arson	0	1	-100.00%	2	0		21	22	-4.55%
	Property Total:		57	65	-12.31%	255	246	3.66%	2096	2676
Preliminary Part 1 Crime Totals:		65	77	-15.58%	289	280	3.21%	2368	2923	-18.99%
Current 7 Day Period:		8/29/2021 - 9/4/2021			Prior 7 Day Period:		8/22/2021 - 8/28/2021			
Current 28 Day Period:		8/8/2021 - 9/4/2021			Prior 28 Day Period:		7/11/2021 - 8/7/2021			
Current YTD Day Period:		1/1/2021 - 9/4/2021			Prior YTD Period:		1/1/2020 - 9/4/2020			

Prepared by SPD Crime Analysis Office - Monday, September 6, 2021

NOTE: SPD moved from UCR to the NIBRS reporting standard on 10/4/16 following the transition to a new RMS System. [Numbers on CompStat reports prior to this date should not be used as a comparison to those on this report.](#) Additional info on these reporting standards can be found on the FBI website: <https://ucr.fbi.gov/nibrs-overview>

This chart represents Preliminary counts of selected crime categories from Police Case Reports. Full statistical analysis to determine the confidence level of this data has not been performed. The % change columns on the preliminary counts differ from the percentage change on the NIBRS crime report, sometimes significantly. The CompStat report is designed for operational use and includes only selected NIBRS categories and coding less complex than full NIBRS rules. Official statistics for these and other NIBRS categories can be found on WASPC & FBI websites once available.



POLICE SUMMARY - Ending: Saturday, September 4, 2021

SE - South Central District (P5)



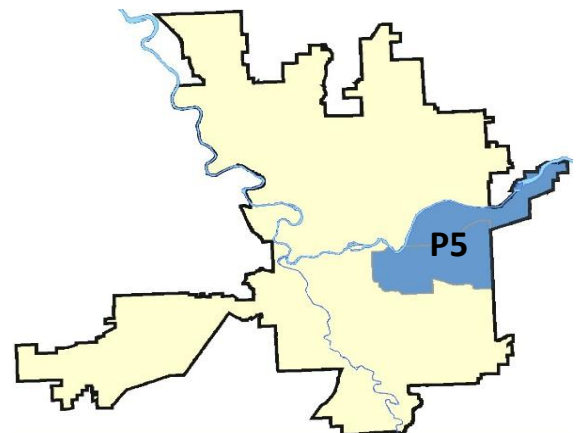
Preliminary IBR Counts

NIBRS Categories (Part 1 Selected)		7 Day Comparison			28 Day Comparison			YTD Comparison		
		Current	Prior	Percent	Current	Prior	Percent	Current	Prior	Percent
Violent	Criminal Homicide	0	0		0	0		0	1	-100.00%
	Rape	1	0		1	5	-80.00%	25	16	56.25%
	Robbery - Commercial	0	0		0	1	-100.00%	3	1	200.00%
	Robbery - Person	1	0		2	1	100.00%	14	15	-6.67%
	Aggravated Assault - Non DV	1	2	-50.00%	8	7	14.29%	51	40	27.50%
	Aggravated Assault - DV	1	3	-66.67%	5	8	-37.50%	39	33	18.18%
	Violent Total:	4	5	-20.00%	16	22	-27.27%	132	106	24.53%
Property	Burglary - Residential	1	1	0.00%	4	8	-50.00%	46	69	-33.33%
	Burglary Garage	0	2	-100.00%	3	1	200.00%	21	24	-12.50%
	Burglary Commercial	1	0		4	0		36	51	-29.41%
	Larceny	16	23	-30.43%	69	63	9.52%	533	606	-12.05%
	Vehicle Theft	1	4	-75.00%	6	15	-60.00%	84	100	-16.00%
	Arson	0	0		1	0		11	8	37.50%
	Property Total:	19	30	-36.67%	87	87	0.00%	731	858	-14.80%
Preliminary Part 1 Crime Totals:		23	35	-34.29%	103	109	-5.50%	863	964	-10.48%
Current 7 Day Period:		8/29/2021 - 9/4/2021			Prior 7 Day Period:		8/22/2021 - 8/28/2021			
Current 28 Day Period:		8/8/2021 - 9/4/2021			Prior 28 Day Period:		7/11/2021 - 8/7/2021			
Current YTD Day Period:		1/1/2021 - 9/4/2021			Prior YTD Period:		1/1/2020 - 9/4/2020			


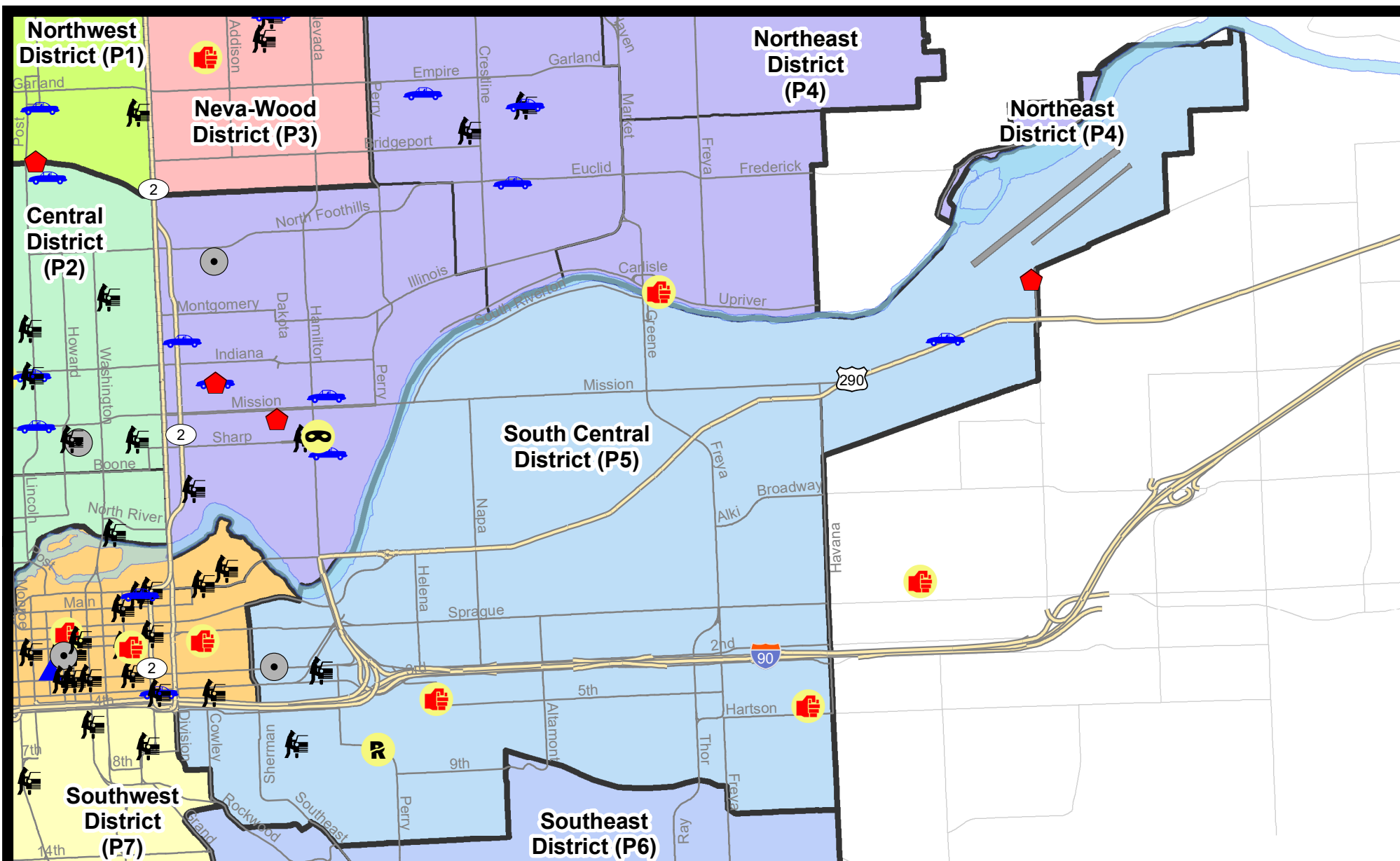
Prepared by SPD Crime Analysis Office - Monday, September 6, 2021

NOTE: SPD moved from UCR to the NIBRS reporting standard on 10/4/16 following the transition to a new RMS System. [Numbers on CompStat reports prior to this date should not be used as a comparison to those on this report.](#) Additional info on these reporting standards can be found on the FBI website: <https://ucr.fbi.gov/nibrs-overview>

This chart represents Preliminary counts of selected crime categories from Police Case Reports. Full statistical analysis to determine the confidence level of this data has not been performed. The % change columns on the preliminary counts differ from the percentage change on the NIBRS crime report, sometimes significantly. The CompStat report is designed for operational use and includes only selected NIBRS categories and coding less complex than full NIBRS rules. Official statistics for these and other NIBRS categories can be found on WASPC & FBI websites once available.



Note: On 2/10/21 a portion of the Police Block SPC5EC became part of the Downtown Precinct (SPD8EC); Consequently activity in P5 will appear lower if compared to printed CompStat reports prior to 2/10/21



City of Spokane
South Central District (P5)
Selected
Crime Types
2021-08-29 to 2021-09-04

Prepared By:
Crime Analysis Unit
Spokane Police Department

Legend

NIBRS Events



Criminal Homicide



Rape



Robbery Commercial



Robbery Person



Aggravated Assault



Burglary Residential



Burglary Garage



Burglary Commercial



Vehicle Prowling



Vehicle Theft



Arson

Cases Represent LERMS Crime Codes

Points may indicate multiple events

Note: Veh Prowl is only Larceny category displayed



For Additional Information on Incidents
 pertaining to an Area, Trend, or Pattern
 Contact Information Analysis

0 0.2 0.4 0.6 0.8 1 Miles



THIS IS NOT A LEGAL DOCUMENT:
 The information shown on this map is compiled
 from various sources and is subject to constant
 revision. Information shown on this map should
 not be used to determine the location of facilities
 in relationship to property lines, section lines,
 streets, etc.

Sunday - Saturday

8/29/2021 TO 9/4/2021

SE - South Central District (P5)



A/C	Offense Statute	Address	Reported Date	Dist
<u>SPC5EC</u>				
C	ASSAULT 2D	300 S PITTSBURG ST	8/29/2021	P6
C	ASSAULT 2D	600 S FLORIDA ST	9/1/2021	P6
A	BURGLARY 1D FENCED AREA	600 S FLORIDA ST	9/1/2021	P6
C	BURGLARY 2D COMMERCIAL	600 E 2ND AVE	9/2/2021	P6
C	BURGLARY 2D FENCED AREA	3800 E BOONE AVE	8/30/2021	P5
A	BURGLARY 2D FENCED AREA	3300 E TRENT AVE	9/2/2021	P6
C	MAIL THEFT	3900 E 5TH AVE	9/1/2021	P5
C	RAPE 3D		9/1/2021	P6
C	ROBBERY 1D PERSON	1200 E NEWARK AVE	9/1/2021	P6
C	THEFT 2D FROM MOTOR VEHICLE	900 E 3RD AVE	8/30/2021	P5
C	THEFT 3D FROM BUILDING	100 N CRESTLINE ST	8/30/2021	P5
C	THEFT 3D FROM BUILDING	800 S COWLEY ST	8/31/2021	P5
C	THEFT 3D FROM MOTOR VEHICLE	900 E 3RD AVE	8/29/2021	P5
C	THEFT 3D FROM MOTOR VEHICLE	700 S SCOTT ST	9/3/2021	
C	THEFT 3D VEHICLE PARTS AND ACCESSORIES	3000 E SPRAGUE AVE	8/29/2021	P5
C	THEFT 3D VEHICLE PARTS AND ACCESSORIES	200 S HATCH ST	8/30/2021	P5
C	THEFT 3D VEHICLE PARTS AND ACCESSORIES	2500 E PACIFIC AVE	8/31/2021	P5
<u>SPC5GP</u>				
C	RESIDENTIAL BURGLARY	5600 E UNION AVE	9/2/2021	P6
C	THEFT 2D ALL OTHER	5000 E TRENT AVE	8/31/2021	P5
C	THEFT 3D VEHICLE PARTS AND ACCESSORIES	2900 E SOUTH RIVERTON AVE	9/1/2021	P5
A	THEFT 3D VEHICLE PARTS AND ACCESSORIES	5000 E TRENT AVE	8/31/2021	P5
C	THEFT 3D VEHICLE PARTS AND ACCESSORIES	5600 E UNION AVE	9/4/2021	P5
C	THEFT OF MOTOR VEHICLE	5000 E TRENT AVE	9/2/2021	P6

POLICE SUMMARY - Ending: Saturday, September 4, 2021



SE - Southeast District (P6)

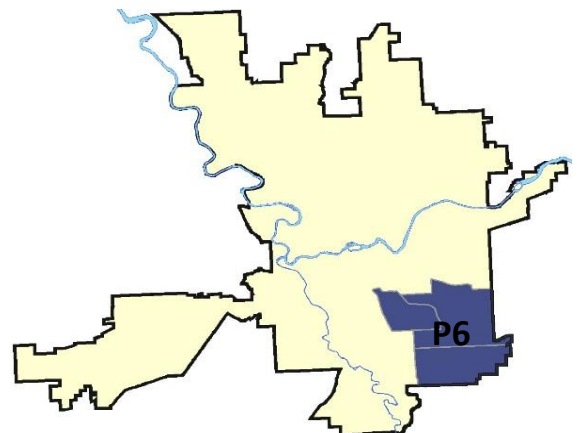
Preliminary IBR Counts

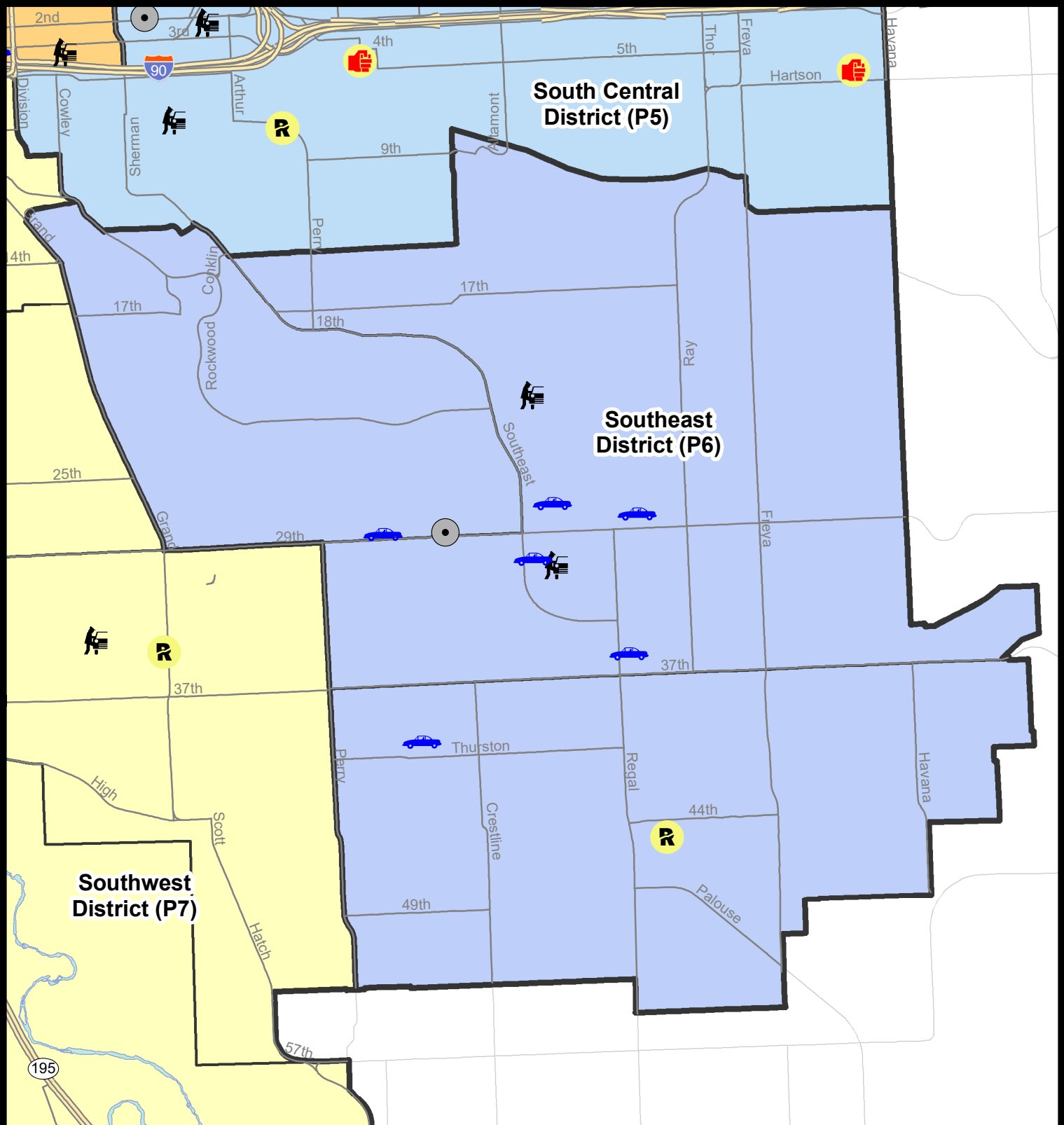
NIBRS Categories (Part 1 Selected)		7 Day Comparison			28 Day Comparison			YTD Comparison		
		Current	Prior	Percent	Current	Prior	Percent	Current	Prior	Percent
Violent	Criminal Homicide	0	0		0	0		0	1	-100.00%
	Rape	1	0		1	0		6	8	-25.00%
	Robbery - Commercial	0	0		0	0		1	4	-75.00%
	Robbery - Person	0	0		0	0		3	5	-40.00%
	Aggravated Assault - Non DV	0	0		1	2	-50.00%	11	9	22.22%
	Aggravated Assault - DV	0	0		1	1	0.00%	12	14	-14.29%
Violent Total:		1	0		3	3	0.00%	33	41	-19.51%
Property	Burglary - Residential	0	0		4	8	-50.00%	41	48	-14.58%
	Burglary Garage	0	1	-100.00%	2	3	-33.33%	30	66	-54.55%
	Burglary Commercial	1	1	0.00%	3	0		9	14	-35.71%
	Larceny	7	10	-30.00%	39	32	21.88%	331	419	-21.00%
	Vehicle Theft	6	0		10	6	66.67%	41	48	-14.58%
	Arson	0	0		0	0		4	4	0.00%
Property Total:		14	12	16.67%	58	49	18.37%	456	599	-23.87%
Preliminary Part 1 Crime Totals:		15	12	25.00%	61	52	17.31%	489	640	-23.59%
Current 7 Day Period:		8/29/2021 - 9/4/2021			Prior 7 Day Period:		8/22/2021 - 8/28/2021			
Current 28 Day Period:		8/8/2021 - 9/4/2021			Prior 28 Day Period:		7/11/2021 - 8/7/2021			
Current YTD Day Period:		1/1/2021 - 9/4/2021			Prior YTD Period:		1/1/2020 - 9/4/2020			

Prepared by SPD Crime Analysis Office - Monday, September 6, 2021

NOTE: SPD moved from UCR to the NIBRS reporting standard on 10/4/16 following the transition to a new RMS System. [Numbers on CompStat reports prior to this date should not be used as a comparison to those on this report.](#) Additional info on these reporting standards can be found on the FBI website: <https://ucr.fbi.gov/nibrs-overview>

This chart represents Preliminary counts of selected crime categories from Police Case Reports. Full statistical analysis to determine the confidence level of this data has not been performed. The % change columns on the preliminary counts differ from the percentage change on the NIBRS crime report, sometimes significantly. The CompStat report is designed for operational use and includes only selected NIBRS categories and coding less complex than full NIBRS rules. Official statistics for these and other NIBRS categories can be found on WASPC & FBI websites once available.





City of Spokane
Southeast District (P6)
Selected
Crime Codes
2021-08-29 to 2021-09-04
 Prepared By:
Crime Analysis Unit
Spokane Police Department

Legend

NIBRS Events

Criminal Homicide	Robbery Person	Burglary Commercial
Rape	Aggravated Assault	Vehicle Prowling
Robbery Commercial	Burglary Residential	Vehicle Theft
	Burglary Garage	Arson

For Additional Information on Incidents pertaining to an Area, Trend, or Pattern Contact Information Analysis

*Cases Represent LERMS Crime Codes
 Points may indicate multiple events
 Note: Veh Prowl is only Larceny displayed*

0 0.15 0.3 0.6 Miles

Geographic Information System

THIS IS NOT A LEGAL DOCUMENT:
 The information shown on this map is compiled from various sources and is subject to constant revision. Information shown on this map should not be used to determine the location of facilities in relationship to property lines, section lines, streets, etc.

Sunday - Saturday

8/29/2021 TO 9/4/2021

SE - Southeast District (P6)



A/C	Offense Statute	Address	Reported Date	Dist
<u>SPC6LH</u>				
C	THEFT 2D ALL OTHER	3100 S MT VERNON ST	9/2/2021	P5
C	THEFT 2D FROM MOTOR VEHICLE	2200 S SOUTHEAST BLVD	9/2/2021	P6
C	THEFT 2D FROM MOTOR VEHICLE	3100 S MT VERNON ST	9/2/2021	P5
C	THEFT 2D VEHICLE PARTS AND ACCESSORIES	2900 E 33RD AVE	9/3/2021	P6
C	THEFT 3D ALL OTHER	3100 E 27TH AVE	9/3/2021	P6
C	THEFT 3D FROM BUILDING	1600 E 30TH AVE	9/3/2021	P6
C	THEFT OF MOTOR VEHICLE	2900 E 36TH AVE	9/1/2021	P6
C	THEFT OF MOTOR VEHICLE	2900 E 29TH AVE	9/1/2021	P6
C	THEFT OF MOTOR VEHICLE	2500 E 29TH AVE	9/1/2021	P6
C	THEFT OF MOTOR VEHICLE	2600 E 27TH AVE	9/3/2021	P6
<u>SPC6RW</u>				
A	BURGLARY 2D COMMERCIAL	2000 E 29TH AVE	8/29/2021	P6
C	THEFT OF MOTOR VEHICLE	2800 S PITTSBURG ST	8/31/2021	P6
<u>SPC6SG</u>				
C	RAPE 2D		9/2/2021	P6
C	THEFT 3D ALL OTHER	5000 S REGAL ST	8/30/2021	P6
C	THEFT OF MOTOR VEHICLE	1800 E 40TH AVE	9/1/2021	P6

POLICE SUMMARY - Ending: Saturday, September 4, 2021

SW - Southwest District (P7)



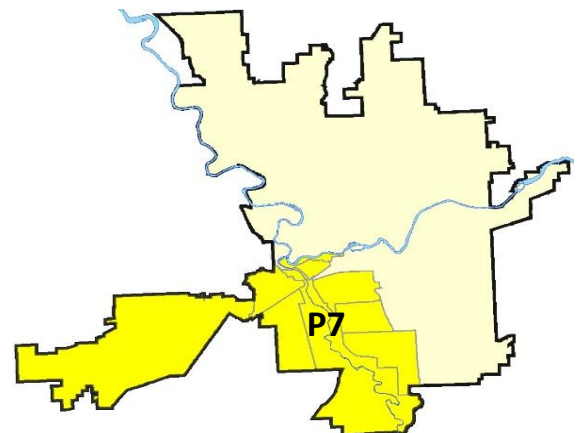
Preliminary IBR Counts

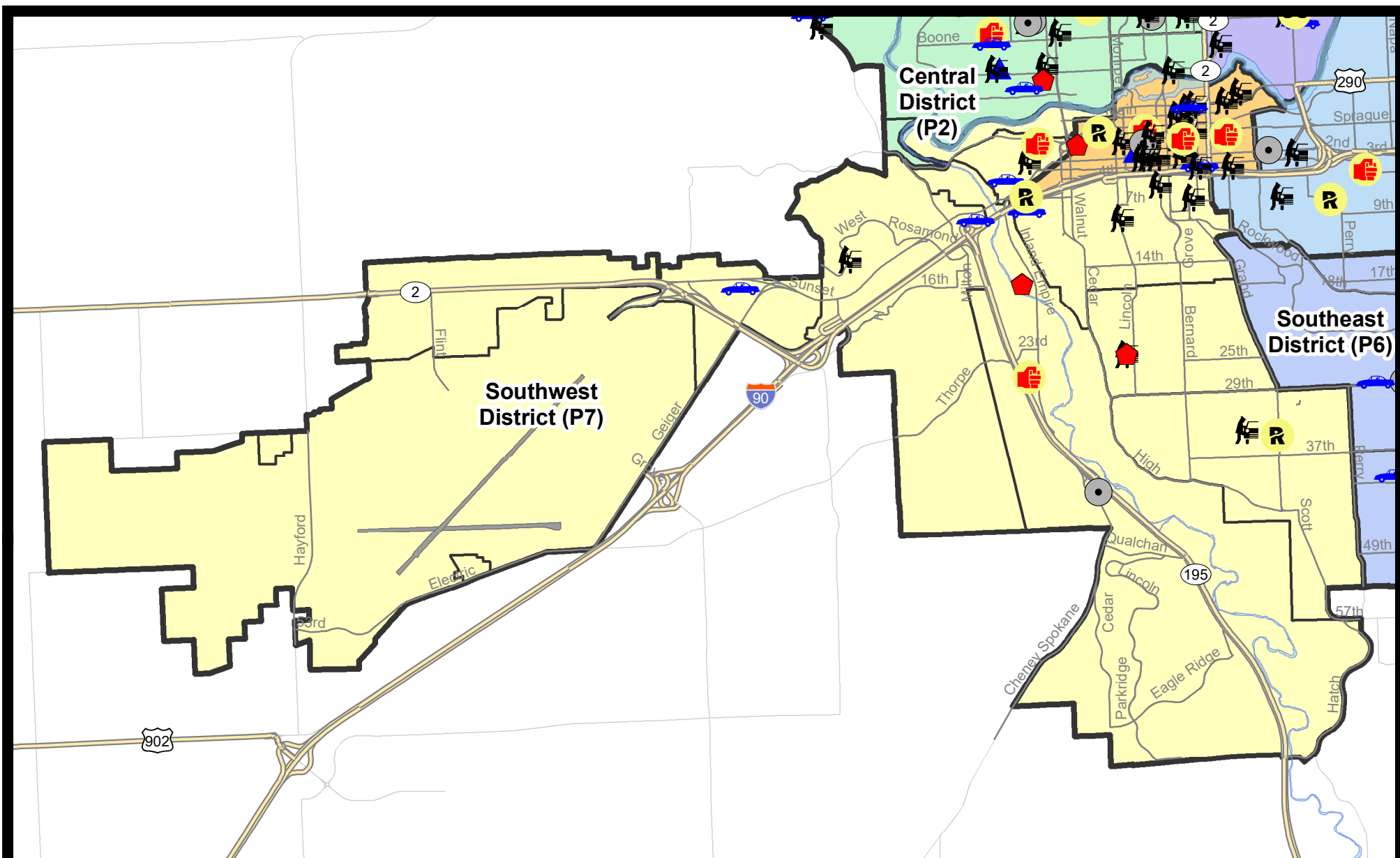
NIBRS Categories (Part 1 Selected)		7 Day Comparison			28 Day Comparison			YTD Comparison		
		Current	Prior	Percent	Current	Prior	Percent	Current	Prior	Percent
Violent	Criminal Homicide	0	0		0	0		2	1	100.00%
	Rape	1	0		3	1	200.00%	21	21	0.00%
	Robbery - Commercial	0	0		1	0		3	2	50.00%
	Robbery - Person	0	0		1	0		10	19	-47.37%
	Aggravated Assault - Non DV	0	2	-100.00%	2	4	-50.00%	35	36	-2.78%
	Aggravated Assault - DV	2	5	-60.00%	8	4	100.00%	36	21	71.43%
	Violent Total:		3	7	-57.14%	15	9	66.67%	107	100
Property	Burglary - Residential	2	1	100.00%	11	10	10.00%	68	86	-20.93%
	Burglary Garage	0	0		2	5	-60.00%	44	61	-27.87%
	Burglary Commercial	1	1	0.00%	7	2	250.00%	31	40	-22.50%
	Larceny	17	19	-10.53%	77	83	-7.23%	669	911	-26.56%
	Vehicle Theft	4	1	300.00%	12	10	20.00%	91	111	-18.02%
	Arson	0	1	-100.00%	1	0		6	10	-40.00%
	Property Total:		24	23	4.35%	110	110	0.00%	909	1219
Preliminary Part 1 Crime Totals:		27	30	-10.00%	125	119	5.04%	1016	1319	-22.97%
Current 7 Day Period:		8/29/2021 - 9/4/2021			Prior 7 Day Period:		8/22/2021 - 8/28/2021			
Current 28 Day Period:		8/8/2021 - 9/4/2021			Prior 28 Day Period:		7/11/2021 - 8/7/2021			
Current YTD Day Period:		1/1/2021 - 9/4/2021			Prior YTD Period:		1/1/2020 - 9/4/2020			

Prepared by SPD Crime Analysis Office - Monday, September 6, 2021

NOTE: SPD moved from UCR to the NIBRS reporting standard on 10/4/16 following the transition to a new RMS System. [Numbers on CompStat reports prior to this date should not be used as a comparison to those on this report.](#) Additional info on these reporting standards can be found on the FBI website: <https://ucr.fbi.gov/nibrs-overview>

This chart represents Preliminary counts of selected crime categories from Police Case Reports. Full statistical analysis to determine the confidence level of this data has not been performed. The % change columns on the preliminary counts differ from the percentage change on the NIBRS crime report, sometimes significantly. The CompStat report is designed for operational use and includes only selected NIBRS categories and coding less complex than full NIBRS rules. Official statistics for these and other NIBRS categories can be found on WASPC & FBI websites once available.





City of Spokane
Southwest District (P7)
Selected
Crime Types
2021-08-29 to 2021-09-04
 Prepared By:
 Crime Analysis Unit
 Spokane Police Department

Legend

NIBRS Events



Robbery Commercial

Robbery Person

Aggravated Assault

Burglary Residential

Burglary Garage

Burglary Commercial

Vehicle Prowling

Vehicle Theft

Arson

Cases Represent LERMS Crime Codes
 Points may indicate multiple events
 Note: Veh Prowl is only Larceny category displayed



For Additional Information on Incidents
 pertaining to an Area, Trend, or Pattern
 Contact Information Analysis

0 0.2 0.4 0.6 0.8 1 1.2 1.4 1.6 Miles



THIS IS NOT A LEGAL DOCUMENT:
 The information shown on this map is compiled
 from various sources and is subject to constant
 revision. Information shown on this map should
 not be used to determine the location of facilities
 in relationship to property lines, section lines,
 streets, etc.



Sunday - Saturday

8/29/2021 TO 9/4/2021

SE - Southwest District (P7)



A/C	Offense Statute	Address	Reported Date	Dist
<u>SPD7BA</u>				
C	ASSAULT 2D	1800 W 1ST AVE	8/31/2021	P7
C	TAKING MOTOR VEHICLE WITHOUT PERMISSION 1D	W 4TH AVE / S HEMLOCK ST	9/4/2021	P7
C	THEFT 2D ALL OTHER	1800 W SUNSET BLVD	9/2/2021	P7
C	THEFT 3D FROM MOTOR VEHICLE	1900 W 2ND AVE	9/1/2021	P7
<u>SPD7CH</u>				
C	THEFT 2D FROM BUILDING	1400 W 10TH AVE	9/3/2021	P7
C	THEFT 2D FROM MOTOR VEHICLE	800 S LINCOLN PL	8/31/2021	P7
C	THEFT 2D VEHICLE PARTS AND ACCESSORIES	1100 S GRAND BLVD	8/31/2021	P7
C	THEFT 3D FROM BUILDING	900 S WALNUT ST	9/4/2021	P7
C	THEFT 3D FROM MOTOR VEHICLE	S STEVENS ST / W 5TH AVE	8/31/2021	P7
C	THEFT 3D FROM MOTOR VEHICLE	600 S MCCLELLAN ST	9/2/2021	P7
C	THEFT 3D SHOPLIFTING	1500 W 10TH AVE	9/4/2021	P7
C	THEFT OF MOTOR VEHICLE	700 S CANNON ST	8/30/2021	P7
<u>SPD7CS</u>				
C	RAPE 3D		9/3/2021	P7
C	THEFT 3D FROM MOTOR VEHICLE	3300 S MANITO BLVD	8/31/2021	P7
<u>SPD7LC</u>				
C	BURGLARY 2D COMMERCIAL	4000 S CHENEY SPOKANE RD	9/2/2021	P7
C	IBR Purposes Only - Aggravated Assault	2600 S CHESTNUT ST	9/1/2021	P7
A	RESIDENTIAL BURGLARY	1500 S CHESTNUT ST	9/4/2021	P7
C	THEFT 2D ALL OTHER	1200 S CHESTNUT ST	9/4/2021	P7
<u>SPD7MC</u>				
C	RESIDENTIAL BURGLARY	900 W 24TH AVE	8/31/2021	P7
C	THEFT 3D FROM MOTOR VEHICLE	900 W 24TH AVE	8/31/2021	P7
<u>SPD7WH</u>				
C	THEFT 2D FROM MOTOR VEHICLE	1100 S WESTCLIFF PL	9/1/2021	P7
C	THEFT OF MOTOR VEHICLE	S COCHRAN ST / W 8TH AVE	8/29/2021	P6
<u>SPD7WP</u>				
C	MAIL THEFT	1100 S RUSSELL RD	8/29/2021	P7
C	MAIL THEFT	1100 S RUSSELL RD	8/29/2021	P7
C	TAKING MOTOR VEHICLE WITHOUT PERMISSION 2D	1500 S LEWIS ST	9/1/2021	P7
C	THEFT 3D FROM BUILDING	5600 W SUNSET HWY	9/3/2021	P7
C	THEFT OF A FIREARM ALL OTHER LOCATIONS	1500 S SPOTTED RD	8/30/2021	P7

SPOKANE POLICE DEPARTMENT

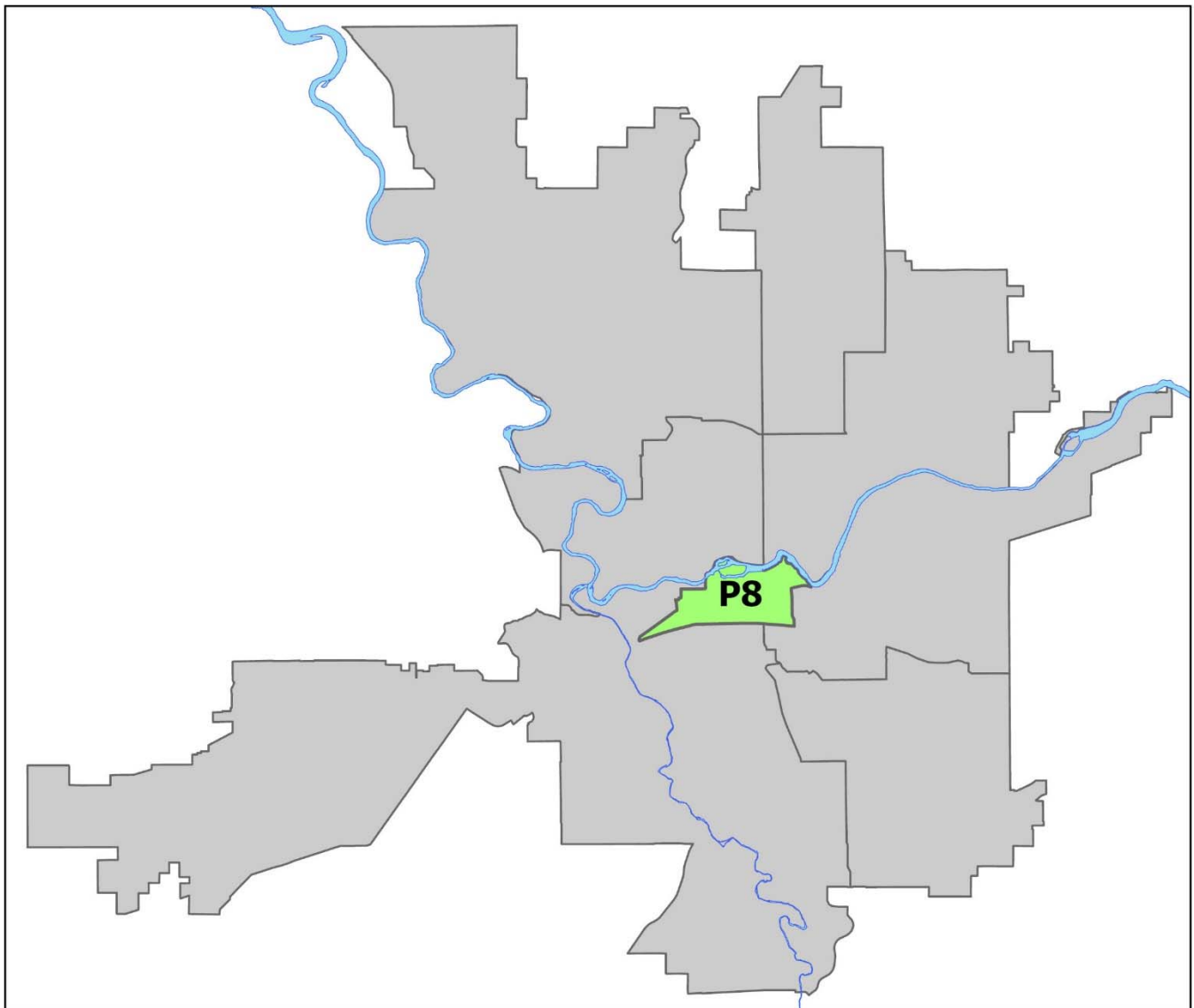
DOWNTOWN

Police Service Area



PSA Commander

Captain David Singley



POLICE SUMMARY - Ending: Saturday, September 4, 2021

DOWNTOWN PRECINCT (P8)



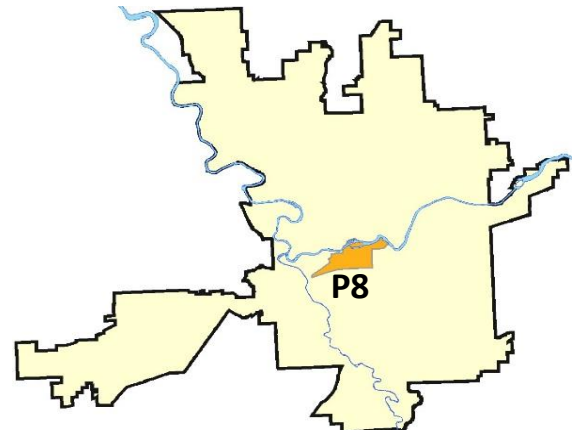
Preliminary IBR Counts

NIBRS Categories (Part 1 Selected)		7 Day Comparison			28 Day Comparison			YTD Comparison		
		Current	Prior	Percent	Current	Prior	Percent	Current	Prior	Percent
Violent	Criminal Homicide	0	0		0	1	-100.00%	2	2	0.00%
	Rape	2	0		3	1	200.00%	19	11	72.73%
	Robbery - Commercial	0	0		0	1	-100.00%	8	7	14.29%
	Robbery - Person	0	1	-100.00%	5	2	150.00%	32	41	-21.95%
	Aggravated Assault - Non DV	2	3	-33.33%	12	14	-14.29%	83	79	5.06%
	Aggravated Assault - DV	1	0		2	1	100.00%	14	15	-6.67%
Violent Total:		5	4	25.00%	22	20	10.00%	158	155	1.94%
Property	Burglary - Residential	1	1	0.00%	6	3	100.00%	22	14	57.14%
	Burglary Garage	1	1	0.00%	2	0		6	2	200.00%
	Burglary Commercial	1	4	-75.00%	8	2	300.00%	74	83	-10.84%
	Larceny	27	30	-10.00%	111	81	37.04%	601	608	-1.15%
	Vehicle Theft	2	1	100.00%	5	8	-37.50%	48	50	-4.00%
	Arson	0	0		0	2	-100.00%	8	11	-27.27%
Property Total:		32	37	-13.51%	132	96	37.50%	759	768	-1.17%
Preliminary Part 1 Crime Totals:		37	41	-9.76%	154	116	32.76%	917	923	-0.65%
Current 7 Day Period:		8/29/2021 - 9/4/2021			Prior 7 Day Period:		8/22/2021 - 8/28/2021			
Current 28 Day Period:		8/8/2021 - 9/4/2021			Prior 28 Day Period:		7/11/2021 - 8/7/2021			
Current YTD Day Period:		1/1/2021 - 9/4/2021			Prior YTD Period:		1/1/2020 - 9/4/2020			

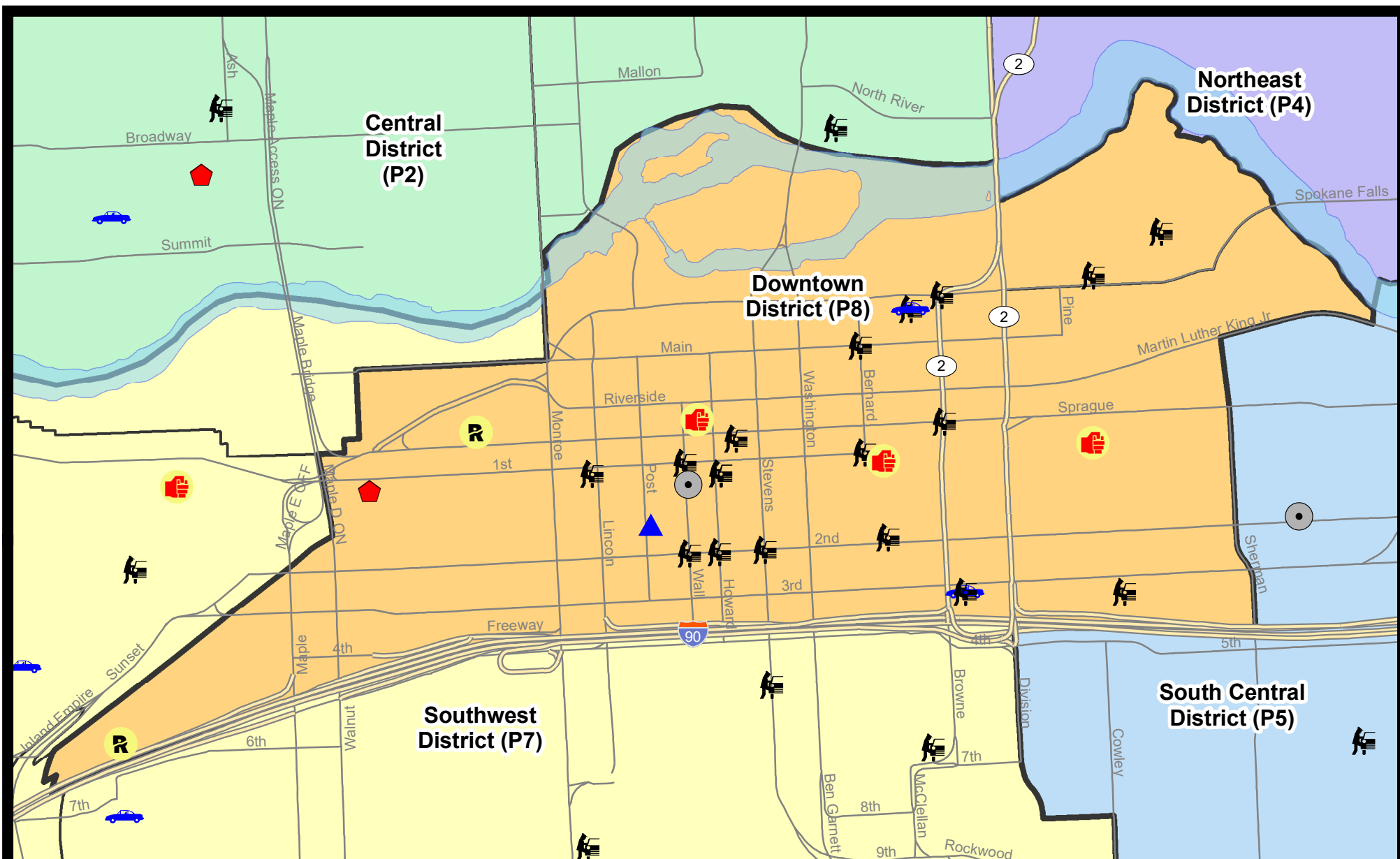
Prepared by SPD Crime Analysis Office - Monday, September 6, 2021

NOTE: SPD moved from UCR to the NIBRS reporting standard on 10/4/16 following the transition to a new RMS System. [Numbers on CompStat reports prior to this date should not be used as a comparison to those on this report.](#) Additional info on these reporting standards can be found on the FBI website: <https://ucr.fbi.gov/nibrs-overview>

This chart represents Preliminary counts of selected crime categories from Police Case Reports. Full statistical analysis to determine the confidence level of this data has not been performed. The % change columns on the preliminary counts differ from the percentage change on the NIBRS crime report, sometimes significantly. The CompStat report is designed for operational use and includes only selected NIBRS categories and coding less complex than full NIBRS rules. Official statistics for these and other NIBRS categories can be found on WASPC & FBI websites once available.



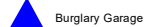
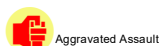
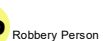
Note: On 2/10/21 a portion of the Police Block SPC5EC became part of the Downtown Precinct (SPD8EC); Consequently activity in P8 will appear higher if compared to printed CompStat reports prior to 2/10/21



City of Spokane
Downtown District (P8)
Selected
Crime Types
2021-08-29 to 2021-09-04
 Prepared By:
 Crime Analysis Unit
 Spokane Police Department

Legend

NIBRS Events



Cases Represent LERMS Crime Codes
 Points may indicate multiple events
 Note: Veh Prowl is only Larceny category displayed



For Additional Information on Incidents
 pertaining to an Area, Trend, or Pattern
 Contact Information Analysis

0 0.2 Miles



THIS IS NOT A LEGAL DOCUMENT:
 The information shown on this map is compiled
 from various sources and is subject to constant
 revision. Information shown on this map should
 not be used to determine the location of facilities
 in relationship to property lines, section lines,
 streets, etc.



Sunday - Saturday

8/29/2021 TO 9/4/2021

SW - Downtown District (P8)



A/C	Offense Statute	Address	Reported Date	Dist
<u>SPD8EC</u>				
C	HARASSMENT FELONY WEAPON INVOLVED	100 S COWLEY ST	9/3/2021	P6
C	THEFT 2D FROM MOTOR VEHICLE	200 E 3RD AVE	9/1/2021	P8
C	THEFT 3D ALL OTHER	100 S DIVISION ST	8/30/2021	P8
<u>SPD8RS</u>				
C	ASSAULT 1D	600 W RIVERSIDE AVE	9/2/2021	P8
C	ASSAULT 2D	200 W 1ST AVE	9/2/2021	P8
C	BURGLARY 2D COMMERCIAL	100 S WALL ST	9/2/2021	P8
C	BURGLARY 2D GARAGE	100 S POST ST	9/4/2021	P8
C	RAPE 3D		8/29/2021	P8
C	RAPE 3D		9/4/2021	P7
C	RESIDENTIAL BURGLARY	100 S CEDAR ST	9/4/2021	P8
C	THEFT 2D ALL OTHER	700 W RIVERSIDE AVE	8/31/2021	P8
C	THEFT 2D FROM BUILDING	100 S CEDAR ST	9/4/2021	P8
C	THEFT 2D FROM MOTOR VEHICLE	500 W SPRAGUE AVE	8/30/2021	P8
C	THEFT 2D FROM MOTOR VEHICLE	W MAIN AVE / N BERNARD ST	8/29/2021	P8
C	THEFT 2D FROM MOTOR VEHICLE	100 E SPOKANE FALLS BLVD	8/31/2021	P8
C	THEFT 2D FROM MOTOR VEHICLE	100 S HOWARD ST	9/2/2021	P8
C	THEFT 2D FROM MOTOR VEHICLE	200 W 2ND AVE	9/2/2021	P8
C	THEFT 2D FROM MOTOR VEHICLE	100 S HOWARD ST	9/3/2021	P8
C	THEFT 3D ALL OTHER	900 W 2ND AVE	8/31/2021	P8
C	THEFT 3D CITY ALL OTHER	200 W 1ST AVE	9/2/2021	P8
C	THEFT 3D CITY FROM BUILDING	100 S WALL ST	9/2/2021	P8
C	THEFT 3D CITY FROM MOTOR VEHICLE	W 1ST AVE / S BERNARD ST	8/30/2021	P8
C	THEFT 3D FROM BUILDING	500 W SPRAGUE AVE	9/1/2021	P8
C	THEFT 3D FROM BUILDING	0 W 2ND AVE	9/3/2021	P8
C	THEFT 3D FROM MOTOR VEHICLE	200 W SPOKANE FALLS BLVD	8/29/2021	P7
C	THEFT 3D FROM MOTOR VEHICLE	N DIVISION ST / W SPOKANE FALLS BLVD	8/29/2021	P8
C	THEFT 3D FROM MOTOR VEHICLE	W 2ND AVE / S HOWARD ST	8/29/2021	P8
A	THEFT 3D FROM MOTOR VEHICLE	0 W 3RD AVE	8/30/2021	P8
C	THEFT 3D FROM MOTOR VEHICLE	W 2ND AVE / S WALL ST	8/31/2021	P8
C	THEFT 3D FROM MOTOR VEHICLE	W SPRAGUE AVE / N BROWNE ST	8/31/2021	P8
C	THEFT 3D FROM MOTOR VEHICLE	600 N RIVERPOINT BLVD	8/31/2021	P8
A	THEFT 3D FROM MOTOR VEHICLE	S STEVENS ST / W 2ND AVE	9/1/2021	P8
C	THEFT 3D FROM MOTOR VEHICLE	W 1ST AVE / S WALL ST	9/4/2021	P8
C	THEFT 3D VEHICLE PARTS AND ACCESSORIES	300 W RIVERSIDE AVE	9/3/2021	P8
C	THEFT OF A FIREARM FROM MOTOR VEHICLE	900 W 1ST AVE	8/29/2021	P8
C	THEFT OF MOTOR VEHICLE	200 W SPOKANE FALLS BLVD	8/29/2021	P7

<u>A/C</u>	<u>Offense Statute</u>	<u>Address</u>	<u>Reported Date</u>	<u>Dist</u>
A	THEFT OF MOTOR VEHICLE	0 W 3RD AVE	8/30/2021	P8

POLICE SUMMARY - Ending: Saturday, September 4, 2021



Other Jurisdiction or Unk District

Preliminary IBR Counts

NIBRS Categories (Part 1 Selected)		7 Day Comparison			28 Day Comparison			YTD Comparison		
		Current	Prior	Percent	Current	Prior	Percent	Current	Prior	Percent
Violent	Criminal Homicide	0	0		0	0		0	0	
	Rape	0	0		1	0		5	2	150.00%
	Robbery - Commercial	0	0		0	0		0	1	-100.00%
	Robbery - Person	0	0		0	0		0	0	
	Aggravated Assault - Non DV	1	0		1	0		1	5	-80.00%
	Aggravated Assault - DV	0	0		0	0		0	4	-100.00%
Violent Total:		1	0		2	0		6	12	-50.00%
Property	Burglary - Residential	0	0		0	0		0	0	
	Burglary Garage	0	0		0	0		0	0	
	Burglary Commercial	0	0		0	0		0	0	
	Larceny	0	0		0	1	-100.00%	12	23	-47.83%
	Vehicle Theft	0	0		0	2	-100.00%	7	5	40.00%
	Arson	0	0		0	0		0	1	-100.00%
Property Total:		0	0		0	3	-100.00%	19	29	-34.48%
Preliminary Part 1 Crime Totals:		1	0		2	3	-33.33%	25	41	-39.02%
Current 7 Day Period:		8/29/2021 - 9/4/2021			Prior 7 Day Period:		8/22/2021 - 8/28/2021			
Current 28 Day Period:		8/8/2021 - 9/4/2021			Prior 28 Day Period:		7/11/2021 - 8/7/2021			
Current YTD Day Period:		1/1/2021 - 9/4/2021			Prior YTD Period:		1/1/2020 - 9/4/2020			

Prepared by SPD Crime Analysis Office - Monday, September 6, 2021

NOTE: SPD moved from UCR to the NIBRS reporting standard on 10/4/16 following the transition to a new RMS System. [Numbers on CompStat reports prior to this date should not be used as a comparison to those on this report.](#) Additional info on these reporting standards can be found on the FBI website: <https://ucr.fbi.gov/nibrs-overview>

This chart represents Preliminary counts of selected crime categories from Police Case Reports. Full statistical analysis to determine the confidence level of this data has not been performed. The % change columns on the preliminary counts differ from the percentage change on the NIBRS crime report, sometimes significantly. The CompStat report is designed for operational use and includes only selected NIBRS categories and coding less complex than full NIBRS rules. Official statistics for these and other NIBRS categories can be found on WASPC & FBI websites once available.

Sunday - Saturday

8/29/2021 TO 9/4/2021

Other Jurisdiction/Unk District



A/C Offense Statute	Address	Reported Date	Dist
SV01			
C ASSAULT 2D	5000 E SPRAGUE AVE	9/1/2021	Oth