

SPOKANE POLICE DEPARTMENT

PRELIMINARY CITYWIDE **IBR** CRIME REPORT



Preliminary IBR Counts

CHIEF OF POLICE

Craig Meidl

Period Ending: Saturday, August 21, 2021

NIBRS Categories (Part 1 Selected)		7 Day Comparison			28 Day Comparison			YTD Comparison		
		Current	Prior	Percent	Current	Prior	Percent	Current	Prior	Percent
Violent	Criminal Homicide	0	0		2	0		8	14	-42.86%
	Rape	5	4	25.00%	13	17	-23.53%	170	129	31.78%
	Robbery - Commercial	2	1	100.00%	7	5	40.00%	39	51	-23.53%
	Robbery - Person	5	5	0.00%	16	17	-5.88%	132	143	-7.69%
	Aggravated Assault - Non DV	14	12	16.67%	49	49	0.00%	333	314	6.05%
	Aggravated Assault - DV	3	8	-62.50%	23	30	-23.33%	228	199	14.57%
Violent Total:		29	30	-3.33%	110	118	-6.78%	910	850	7.06%
Property	Burglary - Residential	19	18	5.56%	68	67	1.49%	476	538	-11.52%
	Burglary Garage	6	10	-40.00%	37	30	23.33%	275	390	-29.49%
	Burglary Commercial	9	15	-40.00%	41	23	78.26%	277	304	-8.88%
	Larceny	141	167	-15.57%	640	607	5.44%	5132	5942	-13.63%
	Vehicle Theft	27	25	8.00%	94	95	-1.05%	642	797	-19.45%
	Arson	5	2	150.00%	10	12	-16.67%	74	74	0.00%
Property Total:		207	237	-12.66%	890	834	6.71%	6876	8045	-14.53%
Preliminary Part 1 Crime Totals:		236	267	-11.61%	1000	952	5.04%	7786	8895	-12.47%
Current 7 Day Period:		8/15/2021 - 8/21/2021			Prior 7 Day Period:		8/8/2021 - 8/14/2021			
Current 28 Day Period:		7/25/2021 - 8/21/2021			Prior 28 Day Period:		6/27/2021 - 7/24/2021			
Current YTD Day Period:		1/1/2021 - 8/21/2021			Prior YTD Period:		1/1/2020 - 8/21/2020			

Prepared by SPD Crime Analysis Office - Monday, August 23, 2021

NOTE: SPD moved from UCR to the NIBRS reporting standard on 10/4/16 following the transition to a new RMS System. [Numbers on CompStat reports prior to this date should not be used as a comparison to those on this report.](#) Additional info on these reporting standards can be found on the FBI website: <https://ucr.fbi.gov/nibrs-overview>

This chart represents Preliminary counts of selected crime categories from Police Case Reports. Full statistical analysis to determine the confidence level of this data has not been performed. The % change columns on the preliminary counts differ from the percentage change on the NIBRS crime report, sometimes significantly. The CompStat report is designed for operational use and includes only selected NIBRS categories and coding less complex than full NIBRS rules. Official statistics for these and other NIBRS categories can be found on WASPC & FBI websites once available.



SPOKANE POLICE DEPARTMENT



NORTH

Police Service Area

PSA Commander

Captain Mark Griffiths

Northwest District (P1)

Central District (P2)

Neva-Wood District (P3)

Northeast District (P4)



POLICE SUMMARY - Ending: Saturday, August 21, 2021

NORTH PRECINCT (P1, P2, P3, and P4)



Preliminary IBR Counts

NIBRS Categories (Part 1 Selected)		7 Day Comparison			28 Day Comparison			YTD Comparison		
		Current	Prior	Percent	Current	Prior	Percent	Current	Prior	Percent
Violent	Criminal Homicide	0	0		1	0		4	9	-55.56%
	Rape	2	2	0.00%	4	10	-60.00%	98	77	27.27%
	Robbery - Commercial	1	1	0.00%	4	3	33.33%	24	36	-33.33%
	Robbery - Person	3	2	50.00%	11	9	22.22%	76	68	11.76%
	Aggravated Assault - Non DV	9	4	125.00%	23	22	4.55%	163	157	3.82%
	Aggravated Assault - DV	2	5	-60.00%	14	17	-17.65%	139	122	13.93%
Violent Total:		17	14	21.43%	57	61	-6.56%	504	469	7.46%
Property	Burglary - Residential	8	11	-27.27%	40	41	-2.44%	306	330	-7.27%
	Burglary Garage	4	9	-55.56%	27	21	28.57%	180	243	-25.93%
	Burglary Commercial	4	8	-50.00%	28	7	300.00%	137	127	7.87%
	Larceny	73	104	-29.81%	379	359	5.57%	3152	3529	-10.68%
	Vehicle Theft	23	17	35.29%	62	59	5.08%	392	496	-20.97%
	Arson	4	2	100.00%	8	6	33.33%	46	43	6.98%
Property Total:		116	151	-23.18%	544	493	10.34%	4213	4768	-11.64%
Preliminary Part 1 Crime Totals:		133	165	-19.39%	601	554	8.48%	4717	5237	-9.93%
Current 7 Day Period:		8/15/2021 - 8/21/2021			Prior 7 Day Period:		8/8/2021 - 8/14/2021			
Current 28 Day Period:		7/25/2021 - 8/21/2021			Prior 28 Day Period:		6/27/2021 - 7/24/2021			
Current YTD Day Period:		1/1/2021 - 8/21/2021			Prior YTD Period:		1/1/2020 - 8/21/2020			

Prepared by SPD Crime Analysis Office - Monday, August 23, 2021

NOTE: SPD moved from UCR to the NIBRS reporting standard on 10/4/16 following the transition to a new RMS System. [Numbers on CompStat reports prior to this date should not be used as a comparison to those on this report.](#) Additional info on these reporting standards can be found on the FBI website: <https://ucr.fbi.gov/nibrs-overview>

This chart represents Preliminary counts of selected crime categories from Police Case Reports. Full statistical analysis to determine the confidence level of this data has not been performed. The % change columns on the preliminary counts differ from the percentage change on the NIBRS crime report, sometimes significantly. The CompStat report is designed for operational use and includes only selected NIBRS categories and coding less complex than full NIBRS rules. Official statistics for these and other NIBRS categories can be found on WASPC & FBI websites once available.



POLICE SUMMARY - Ending: Saturday, August 21, 2021



NW - Northwest District (P1)

Preliminary IBR Counts

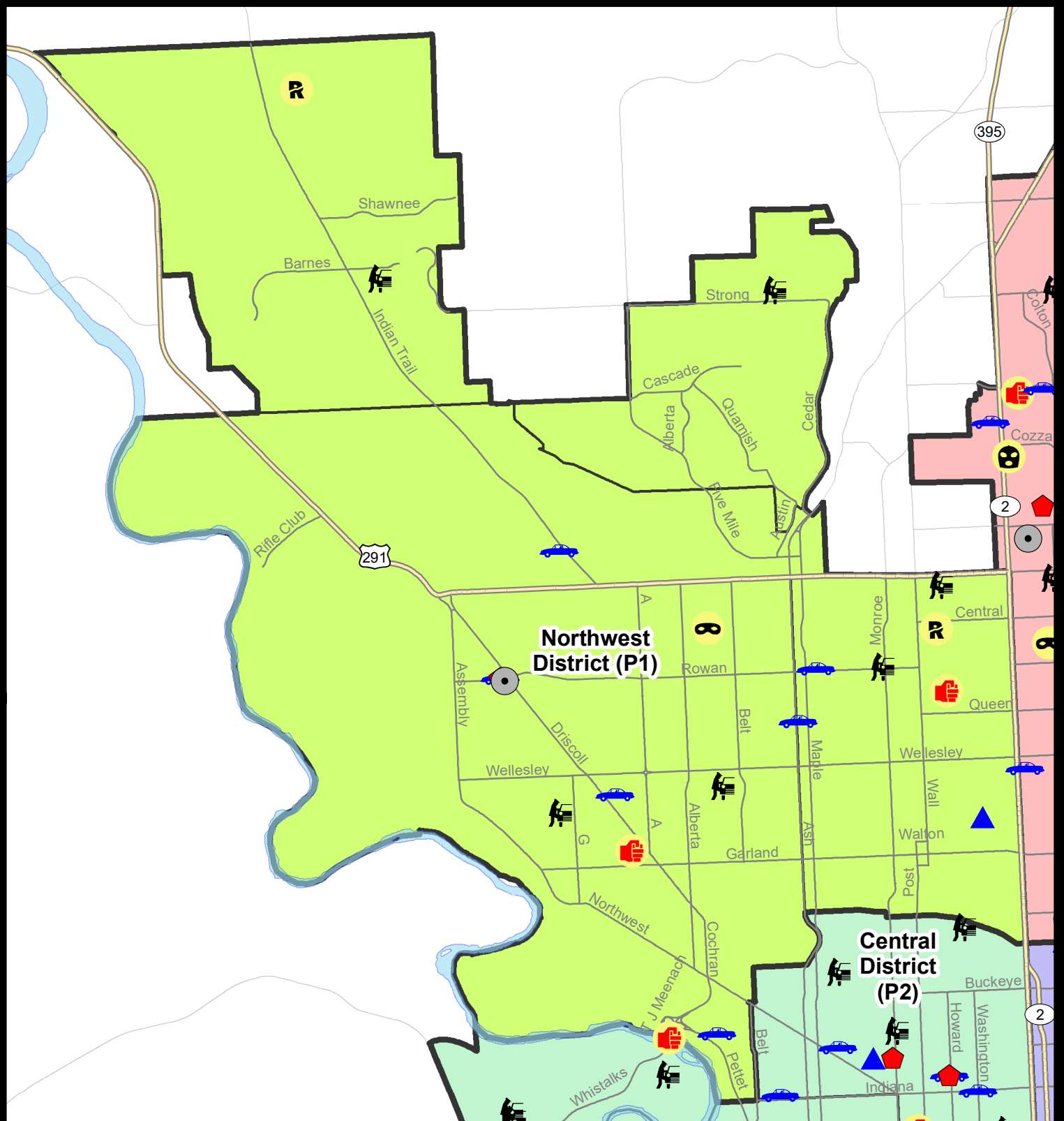
NIBRS Categories (Part 1 Selected)		7 Day Comparison			28 Day Comparison			YTD Comparison		
		Current	Prior	Percent	Current	Prior	Percent	Current	Prior	Percent
Violent	Criminal Homicide	0	0		0	0		1	1	0.00%
	Rape	2	1	100.00%	3	2	50.00%	24	18	33.33%
	Robbery - Commercial	0	0		1	1	0.00%	6	6	0.00%
	Robbery - Person	1	0		3	4	-25.00%	15	10	50.00%
	Aggravated Assault - Non DV	1	0		1	2	-50.00%	25	22	13.64%
	Aggravated Assault - DV	1	2	-50.00%	6	3	100.00%	29	32	-9.38%
Violent Total:		5	3	66.67%	14	12	16.67%	100	89	12.36%
Property	Burglary - Residential	1	4	-75.00%	10	12	-16.67%	71	68	4.41%
	Burglary Garage	1	1	0.00%	8	6	33.33%	61	78	-21.79%
	Burglary Commercial	1	0		7	1	600.00%	19	18	5.56%
	Larceny	12	25	-52.00%	79	82	-3.66%	674	795	-15.22%
	Vehicle Theft	6	2	200.00%	13	8	62.50%	78	83	-6.02%
	Arson	0	0		0	1	-100.00%	10	8	25.00%
Property Total:		21	32	-34.38%	117	110	6.36%	913	1050	-13.05%
Preliminary Part 1 Crime Totals:		26	35	-25.71%	131	122	7.38%	1013	1139	-11.06%
Current 7 Day Period:		8/15/2021 - 8/21/2021			Prior 7 Day Period:		8/8/2021 - 8/14/2021			
Current 28 Day Period:		7/25/2021 - 8/21/2021			Prior 28 Day Period:		6/27/2021 - 7/24/2021			
Current YTD Day Period:		1/1/2021 - 8/21/2021			Prior YTD Period:		1/1/2020 - 8/21/2020			

Prepared by SPD Crime Analysis Office - Monday, August 23, 2021

NOTE: SPD moved from UCR to the NIBRS reporting standard on 10/4/16 following the transition to a new RMS System. [Numbers on CompStat reports prior to this date should not be used as a comparison to those on this report.](#) Additional info on these reporting standards can be found on the FBI website: <https://ucr.fbi.gov/nibrs-overview>

This chart represents Preliminary counts of selected crime categories from Police Case Reports. Full statistical analysis to determine the confidence level of this data has not been performed. The % change columns on the preliminary counts differ from the percentage change on the NIBRS crime report, sometimes significantly. The CompStat report is designed for operational use and includes only selected NIBRS categories and coding less complex than full NIBRS rules. Official statistics for these and other NIBRS categories can be found on WASPC & FBI websites once available.





City of Spokane
Northwest District (P1)
Selected
Crime Codes
2021-08-15 to 2021-08-21
Prepared By:
Crime Analysis Unit
Spokane Police Department

Legend

NIBRS Events



Criminal Homicide



Rape



Robbery Commercial



Robbery Person



Aggravated Assault



Burglary Residential



Burglary Garage



Burglary Commercial



Vehicle Prowling



Vehicle Theft



Arson



Cases Represent LERMS Crime Codes
Points may indicate multiple events
Note: Veh Prowl is only Larceny displayed

For Additional Information on
Incidents pertaining to an
Area, Trend, or Pattern
Contact Information Analysis

0 0.25 0.5 1 Miles



THIS IS NOT A LEGAL DOCUMENT:
 The information shown on this map is compiled from various sources and is subject to constant revision. Information shown on this map should not be used to determine the location of facilities in relationship to property lines, section lines, streets, etc.

Sunday - Saturday

NW - Northwest District (P1)

8/15/2021 TO 8/21/2021



<u>A/C</u>	<u>Offense Statute</u>	<u>Address</u>	<u>Reported Date</u>	<u>Dist</u>
<u>SPA1BS</u>				
C	THEFT OF MOTOR VEHICLE	3400 W HOLYOKE AVE	8/21/2021	P1
<u>SPA1FM</u>				
C	THEFT 2D FROM MOTOR VEHICLE	1700 W KEDLIN LN	8/17/2021	P1
<u>SPA1IT</u>				
C	RAPE 2D		8/16/2021	P1
C	THEFT 2D FROM MOTOR VEHICLE	9000 N FARMDALE ST	8/20/2021	P1
<u>SPA1NH</u>				
C	ASSAULT 2D	5200 N STEVENS ST	8/15/2021	P1
C	BURGLARY 1D GARAGE	4100 N CALISPEL ST	8/16/2021	P1
C	MAIL THEFT	4100 N HOWARD ST	8/20/2021	P1
C	RAPE 2D		8/17/2021	P1
C	TAKING MOTOR VEHICLE WITHOUT PERMISSION 2D	5000 N ASH ST	8/17/2021	P1
C	THEFT 2D FROM MOTOR VEHICLE	5500 N MONROE ST	8/17/2021	P1
A	THEFT 3D ALL OTHER	300 W DALKE AVE	8/15/2021	P1
C	THEFT 3D ALL OTHER	5500 N WALNUT ST	8/18/2021	P1
C	THEFT 3D FROM MOTOR VEHICLE	6200 N STEVENS ST	8/15/2021	P1
C	THEFT OF MOTOR VEHICLE	5500 N WALNUT ST	8/18/2021	P1
<u>SPA1NW</u>				
C	ASSAULT OF A CHILD 3D WEAPON OR NEGLIGENT INJURY	3000 W WALTON AVE	8/16/2021	P1
C	BURGLARY 2D COMMERCIAL	3900 W ROWAN AVE	8/20/2021	P1
C	MAIL THEFT	4200 N E ST	8/19/2021	P1
C	RESIDENTIAL BURGLARY	4000 W ROWAN AVE	8/16/2021	P1
C	ROBBERY 1D PERSON	N NETTLETON ST / W CENTRAL AVE	8/17/2021	P1
C	TAKING MOTOR VEHICLE WITHOUT PERMISSION 1D	2400 N NETTLETON ST	8/19/2021	P1
C	THEFT 2D FROM MOTOR VEHICLE	3600 W HERROY AVE	8/20/2021	P1
C	THEFT 3D ALL OTHER	2600 W CROWN AVE	8/16/2021	P1
C	THEFT 3D FROM MOTOR VEHICLE	2300 W WELLESLEY AVE	8/19/2021	P1
C	THEFT 3D VEHICLE PARTS AND ACCESSORIES	2800 W CROWN AVE	8/17/2021	P1
C	THEFT OF MOTOR VEHICLE	4000 W ROWAN AVE	8/16/2021	P1
C	THEFT OF MOTOR VEHICLE	3100 W PRINCETON AVE	8/21/2021	P1

POLICE SUMMARY - Ending: Saturday, August 21, 2021



NW - North Central District (P2)

Preliminary IBR Counts

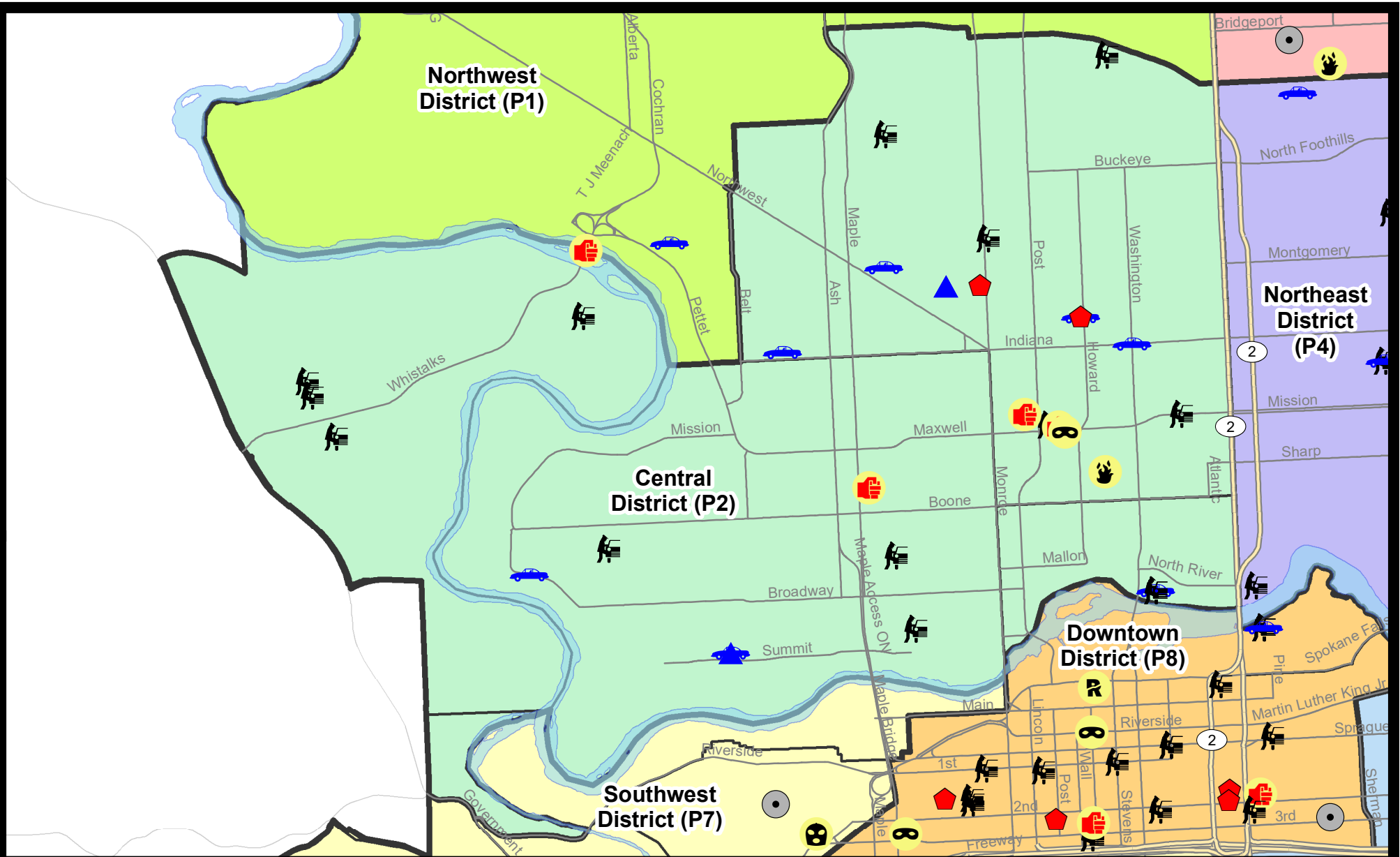
NIBRS Categories (Part 1 Selected)		7 Day Comparison			28 Day Comparison			YTD Comparison		
		Current	Prior	Percent	Current	Prior	Percent	Current	Prior	Percent
Violent	Criminal Homicide	0	0		0	0		0	2	-100.00%
	Rape	0	0		0	2	-100.00%	24	26	-7.69%
	Robbery - Commercial	0	0		0	0		1	3	-66.67%
	Robbery - Person	1	0		2	1	100.00%	19	20	-5.00%
	Aggravated Assault - Non DV	4	2	100.00%	8	4	100.00%	40	37	8.11%
	Aggravated Assault - DV	0	1	-100.00%	2	2	0.00%	36	28	28.57%
Violent Total:		5	3	66.67%	12	9	33.33%	120	116	3.45%
Property	Burglary - Residential	2	0		6	13	-53.85%	80	87	-8.05%
	Burglary Garage	3	0		5	6	-16.67%	35	44	-20.45%
	Burglary Commercial	0	1	-100.00%	2	2	0.00%	24	22	9.09%
	Larceny	20	18	11.11%	77	70	10.00%	603	693	-12.99%
	Vehicle Theft	7	5	40.00%	16	12	33.33%	102	135	-24.44%
	Arson	1	0		3	2	50.00%	13	15	-13.33%
Property Total:		33	24	37.50%	109	105	3.81%	857	996	-13.96%
Preliminary Part 1 Crime Totals:		38	27	40.74%	121	114	6.14%	977	1112	-12.14%
Current 7 Day Period:		8/15/2021 - 8/21/2021			Prior 7 Day Period:		8/8/2021 - 8/14/2021			
Current 28 Day Period:		7/25/2021 - 8/21/2021			Prior 28 Day Period:		6/27/2021 - 7/24/2021			
Current YTD Day Period:		1/1/2021 - 8/21/2021			Prior YTD Period:		1/1/2020 - 8/21/2020			

Prepared by SPD Crime Analysis Office - Monday, August 23, 2021

NOTE: SPD moved from UCR to the NIBRS reporting standard on 10/4/16 following the transition to a new RMS System. [Numbers on CompStat reports prior to this date should not be used as a comparison to those on this report.](#) Additional info on these reporting standards can be found on the FBI website: <https://ucr.fbi.gov/nibrs-overview>

This chart represents Preliminary counts of selected crime categories from Police Case Reports. Full statistical analysis to determine the confidence level of this data has not been performed. The % change columns on the preliminary counts differ from the percentage change on the NIBRS crime report, sometimes significantly. The CompStat report is designed for operational use and includes only selected NIBRS categories and coding less complex than full NIBRS rules. Official statistics for these and other NIBRS categories can be found on WASPC & FBI websites once available.

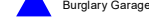

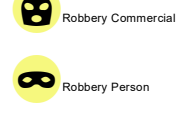




City of Spokane
Central District (P2)
Selected
Crime Types
2021-08-15 to 2021-08-21
 Prepared By:
 Crime Analysis Unit
 Spokane Police Department

Legend


NIBRS Events



Cases Represent LERMS Crime Codes
 Points may indicate multiple events
 Note: Veh Prowl is only Larceny category displayed



For Additional Information on Incidents
 pertaining to an Area, Trend, or Pattern
 Contact Information Analysis



THIS IS NOT A LEGAL DOCUMENT:
 The information shown on this map is compiled
 from various sources and is subject to constant
 revision. Information shown on this map should
 not be used to determine the location of facilities
 in relationship to property lines, section lines,
 streets, etc.

Sunday - Saturday

NW - Central District (P2)

8/15/2021 TO 8/21/2021



<u>A/C</u>	<u>Offense Statute</u>	<u>Address</u>	<u>Reported Date</u>	<u>Dist</u>
<u>SPA2EG</u>				
C	ARSON 2D	400 W SHARP AVE	8/18/2021	P1
C	ASSAULT 2D	1500 N WALL ST	8/15/2021	P1
C	ASSAULT 2D	800 W SPOFFORD AVE	8/21/2021	P1
C	BURGLARY 1D FROM RESIDENCE	1000 W MANSFIELD AVE	8/17/2021	P2
C	BURGLARY 2D GARAGE	1100 W MANSFIELD AVE	8/16/2021	P2
C	BURGLARY 2D GARAGE	1100 W MANSFIELD AVE	8/20/2021	P2
C	RESIDENTIAL BURGLARY	2000 N HOWARD ST	8/20/2021	P2
C	ROBBERY 1D PERSON	600 W MAXWELL AVE	8/21/2021	P1
C	THEFT 2D ALL OTHER	1500 W CLEVELAND AVE	8/21/2021	P1
C	THEFT 2D FROM MOTOR VEHICLE	400 W ALICE AVE	8/15/2021	P2
C	THEFT 3D ALL OTHER	900 W YORK AVE	8/15/2021	P2
C	THEFT 3D CITY ALL OTHER	500 W SINTO AVE	8/16/2021	P1
C	THEFT 3D FROM MOTOR VEHICLE	700 W MAXWELL AVE	8/16/2021	P2
C	THEFT 3D FROM MOTOR VEHICLE	W MISSION AVE / N NORMANDIE ST	8/16/2021	P2
C	THEFT 3D FROM MOTOR VEHICLE	1400 W CLEVELAND AVE	8/19/2021	P2
C	THEFT 3D FROM MOTOR VEHICLE	2400 N MONROE ST	8/20/2021	P2
C	THEFT 3D VEHICLE PARTS AND ACCESSORIES	2100 N JEFFERSON ST	8/20/2021	P2
C	THEFT OF MOTOR VEHICLE	1400 W MONTGOMERY AVE	8/16/2021	P1
C	THEFT OF MOTOR VEHICLE	1900 N ELM ST	8/18/2021	P1
C	THEFT OF MOTOR VEHICLE	N WASHINGTON ST / W INDIANA AVE	8/19/2021	P2
A	THEFT OF MOTOR VEHICLE	2000 N HOWARD ST	8/20/2021	P2
<u>SPA2RS</u>				
C	THEFT 3D FROM MOTOR VEHICLE	300 W NORTH RIVER DR	8/15/2021	P2
C	THEFT 3D FROM MOTOR VEHICLE	300 W NORTH RIVER DR	8/17/2021	P2
C	THEFT OF MOTOR VEHICLE	300 W NORTH RIVER DR	8/21/2021	P8
<u>SPA2WC</u>				
C	ASSAULT 2D	1500 W SHARP AVE	8/19/2021	P1
C	BURGLARY 2D GARAGE	2100 W SUMMIT PKWY	8/20/2021	P1
C	THEFT 2D FROM BUILDING	1900 W NORA AVE	8/17/2021	P2
C	THEFT 3D FROM MOTOR VEHICLE	2700 W GARDNER AVE	8/16/2021	P2
C	THEFT 3D FROM MOTOR VEHICLE	1400 W DEAN AVE	8/20/2021	P2
A	THEFT 3D FROM MOTOR VEHICLE	600 N CEDAR ST	8/20/2021	P2
C	THEFT 3D VEHICLE PARTS AND ACCESSORIES	1400 W DEAN AVE	8/20/2021	P2
C	THEFT OF MOTOR VEHICLE	N SUMMIT BLVD / N SHERWOOD ST	8/16/2021	P1
C	THEFT OF MOTOR VEHICLE	2100 W SUMMIT PKWY	8/20/2021	P1
<u>SPA2WH</u>				
C	ASSAULT 2D	2500 W T J MEENACH DR	8/19/2021	P1

For protection of victim privacy, the entire address on sexual assault crimes has been redacted.

A/C	Offense Statute	Address	Reported Date	Dist
C	THEFT 2D FROM MOTOR VEHICLE	2800 W ELLIOTT DR	8/15/2021	P2
C	THEFT 3D FROM MOTOR VEHICLE	3900 W RANDOLPH RD	8/17/2021	P2
C	THEFT 3D FROM MOTOR VEHICLE	3800 W WHISTALKS WAY	8/19/2021	P2
A	THEFT 3D FROM MOTOR VEHICLE	3900 W RANDOLPH RD	8/20/2021	P2

POLICE SUMMARY - Ending: Saturday, August 21, 2021



NE - Neva-Wood District (P3)

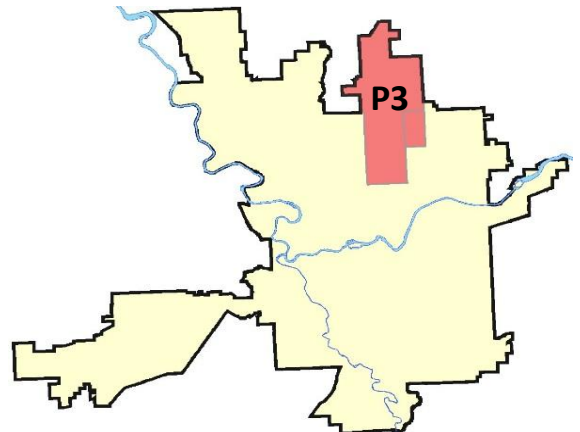
Preliminary IBR Counts

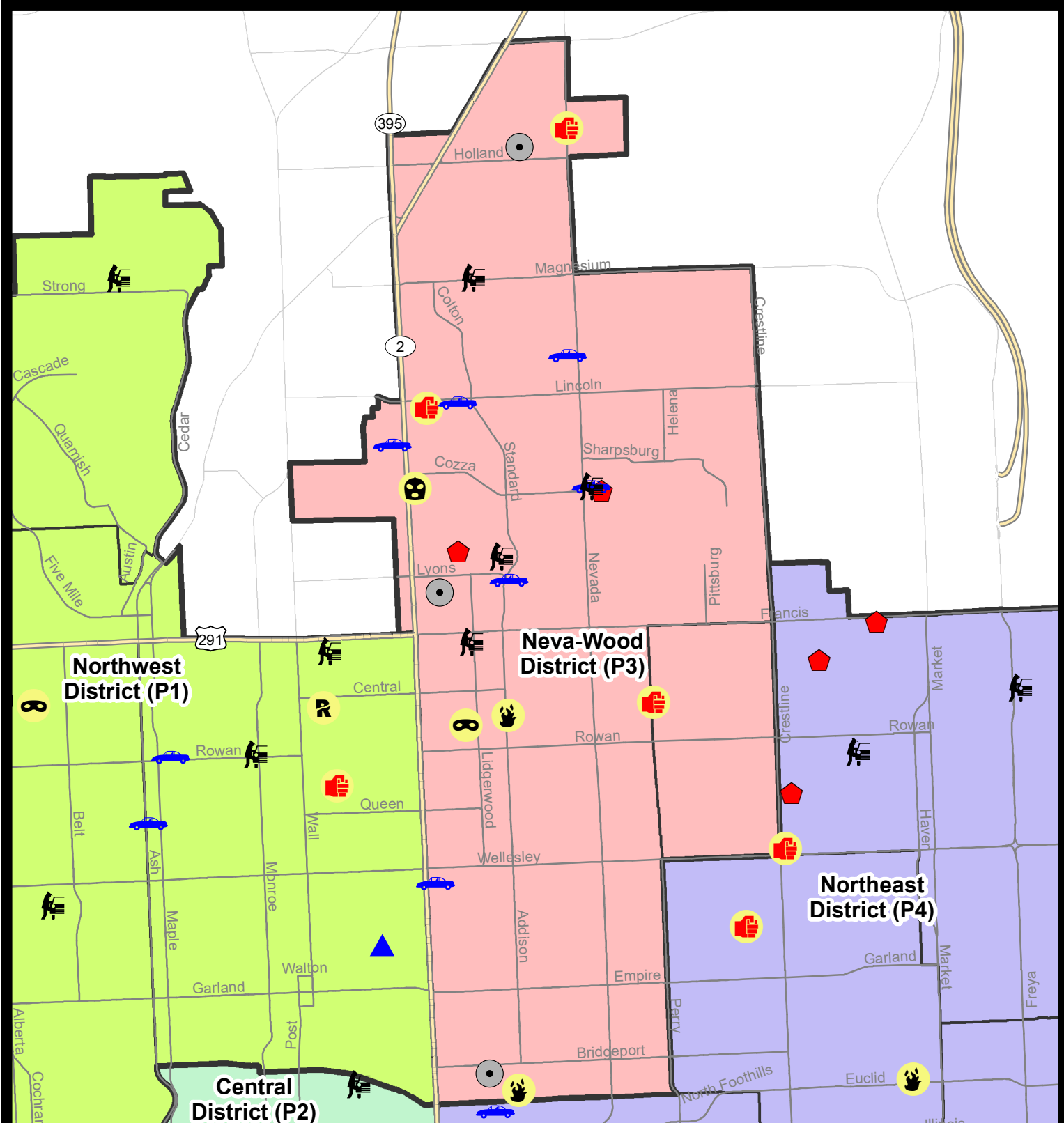
NIBRS Categories (Part 1 Selected)		7 Day Comparison			28 Day Comparison			YTD Comparison		
		Current	Prior	Percent	Current	Prior	Percent	Current	Prior	Percent
Violent	Criminal Homicide	0	0		0	0		2	3	-33.33%
	Rape	0	1	-100.00%	1	1	0.00%	28	14	100.00%
	Robbery - Commercial	1	1	0.00%	3	1	200.00%	12	23	-47.83%
	Robbery - Person	1	0		2	1	100.00%	19	19	0.00%
	Aggravated Assault - Non DV	3	0		7	5	40.00%	52	44	18.18%
	Aggravated Assault - DV	0	2	-100.00%	4	4	0.00%	41	34	20.59%
Violent Total:		5	4	25.00%	17	12	41.67%	154	137	12.41%
Property	Burglary - Residential	2	3	-33.33%	15	8	87.50%	71	85	-16.47%
	Burglary Garage	0	5	-100.00%	8	6	33.33%	47	71	-33.80%
	Burglary Commercial	3	4	-25.00%	9	3	200.00%	55	57	-3.51%
	Larceny	23	35	-34.29%	135	120	12.50%	1173	1252	-6.31%
	Vehicle Theft	6	2	200.00%	16	22	-27.27%	93	146	-36.30%
	Arson	2	1	100.00%	3	2	50.00%	10	8	25.00%
Property Total:		36	50	-28.00%	186	161	15.53%	1449	1619	-10.50%
Preliminary Part 1 Crime Totals:		41	54	-24.07%	203	173	17.34%	1603	1756	-8.71%
Current 7 Day Period:		8/15/2021 - 8/21/2021			Prior 7 Day Period:		8/8/2021 - 8/14/2021			
Current 28 Day Period:		7/25/2021 - 8/21/2021			Prior 28 Day Period:		6/27/2021 - 7/24/2021			
Current YTD Day Period:		1/1/2021 - 8/21/2021			Prior YTD Period:		1/1/2020 - 8/21/2020			

Prepared by SPD Crime Analysis Office - Monday, August 23, 2021

NOTE: SPD moved from UCR to the NIBRS reporting standard on 10/4/16 following the transition to a new RMS System. [Numbers on CompStat reports prior to this date should not be used as a comparison to those on this report.](#) Additional info on these reporting standards can be found on the FBI website: <https://ucr.fbi.gov/nibrs-overview>

This chart represents Preliminary counts of selected crime categories from Police Case Reports. Full statistical analysis to determine the confidence level of this data has not been performed. The % change columns on the preliminary counts differ from the percentage change on the NIBRS crime report, sometimes significantly. The CompStat report is designed for operational use and includes only selected NIBRS categories and coding less complex than full NIBRS rules. Official statistics for these and other NIBRS categories can be found on WASPC & FBI websites once available.





City of Spokane
Neva-Wood District (P3)
Selected Crime Codes
2021-08-15 to 2021-08-21
 Prepared By:
 Crime Analysis Unit
 Spokane Police Department

Legend

NIBRS Events



Criminal Homicide



Rape



Robbery Commercial



Robbery Person



Aggravated Assault



Burglary Residential



Burglary Garage



Burglary Commercial



Vehicle Prowling



Vehicle Theft



Arson



Cases Represent LERMS Crime Codes
 Points may indicate multiple events
 Note: Veh Prowl is only Larceny displayed

For Additional Information on
 Incidents pertaining to an
 Area, Trend, or Pattern
 Contact Information Analysis

0 0.2 0.4 0.8 Miles



THIS IS NOT A LEGAL DOCUMENT:
 The information shown on this map is compiled
 from various sources and is subject to constant
 revision. Information shown on this map should
 not be used to determine the location of facilities
 in relationship to property lines, section lines,
 streets, etc.

Sunday - Saturday

NE - Neva-Wood District (P3)

8/15/2021 TO 8/21/2021



<u>A/C</u>	<u>Offense Statute</u>	<u>Address</u>	<u>Reported Date</u>	<u>Dist</u>
SPB3NL				
C	ARSON 2D	500 E JOSEPH AVE	8/18/2021	P3
C	ARSON 2D	400 E DALTON AVE	8/20/2021	P4
C	ASSAULT 2D	E WESTVIEW CT / N NEVADA ST	8/18/2021	P4
C	ASSAULT 2D	7800 N DIVISION ST	8/20/2021	P3
C	BURGLARY 2D COMMERCIAL	6600 N DIVISION ST	8/15/2021	P3
C	BURGLARY 2D COMMERCIAL	600 E HOLLAND AVE	8/16/2021	P4
C	BURGLARY 2D COMMERCIAL	3200 N LIDGERWOOD ST	8/17/2021	P2
C	RESIDENTIAL BURGLARY	1100 E COZZA DR	8/19/2021	P4
C	RESIDENTIAL BURGLARY	200 E WEDGEWOOD AVE	8/19/2021	P3
C	ROBBERY 1D COMMERCIAL	7300 N DIVISION ST	8/17/2021	P4
C	ROBBERY 1D PERSON	5600 N LIDGERWOOD ST	8/19/2021	P4
C	THEFT 2D FROM BUILDING	800 E EUCLID AVE	8/17/2021	P3
C	THEFT 2D FROM MOTOR VEHICLE	6900 N WISCOMB ST	8/18/2021	P3
C	THEFT 2D SHOPLIFTING	3200 N LIDGERWOOD ST	8/17/2021	P2
C	THEFT 3D ALL OTHER	1100 E COZZA DR	8/19/2021	P4
C	THEFT 3D ALL OTHER	800 E OLYMPIC AVE	8/19/2021	P3
C	THEFT 3D CITY SHOPLIFTING	9100 N NEWPORT HWY	8/19/2021	P3
C	THEFT 3D FROM BUILDING	300 E SIERRA CT	8/15/2021	P3
C	THEFT 3D FROM BUILDING	7300 N DIVISION ST	8/17/2021	P4
C	THEFT 3D FROM BUILDING	4700 N DIVISION ST	8/18/2021	P3
A	THEFT 3D FROM BUILDING	9100 N NEWPORT HWY	8/20/2021	P3
C	THEFT 3D FROM MOTOR VEHICLE	6200 N LIDGERWOOD ST	8/15/2021	P3
C	THEFT 3D FROM MOTOR VEHICLE	400 E MAGNESIUM RD	8/18/2021	P3
A	THEFT 3D FROM MOTOR VEHICLE	1000 E COZZA DR	8/20/2021	P3
C	THEFT 3D SHOPLIFTING	9100 N NEWPORT HWY	8/15/2021	P3
C	THEFT 3D SHOPLIFTING	6700 N DIVISION ST	8/16/2021	P3
C	THEFT 3D SHOPLIFTING	9100 N NEWPORT HWY	8/19/2021	P3
C	THEFT 3D SHOPLIFTING	7700 N DIVISION ST	8/19/2021	P3
A	THEFT 3D SHOPLIFTING	9100 N NEWPORT HWY	8/20/2021	P3
C	THEFT 3D SHOPLIFTING	9600 N DIVISION ST	8/21/2021	P3
C	THEFT 3D VEHICLE PARTS AND ACCESSORIES	600 E MAGNESIUM RD	8/15/2021	P3
C	THEFT 3D VEHICLE PARTS AND ACCESSORIES	5600 N DIVISION ST	8/18/2021	P3
C	THEFT 3D VEHICLE PARTS AND ACCESSORIES	4700 N DIVISION ST	8/21/2021	P3
C	THEFT OF MOTOR VEHICLE	6600 N ADDISON ST	8/15/2021	P3
C	THEFT OF MOTOR VEHICLE	N WILDING DR / E SIERRA AVE	8/15/2021	P4
C	THEFT OF MOTOR VEHICLE	7600 N DIVISION ST	8/18/2021	P3
C	THEFT OF MOTOR VEHICLE	200 E LINCOLN RD	8/20/2021	P4
A	THEFT OF MOTOR VEHICLE	1000 E COZZA DR	8/20/2021	P3

For protection of victim privacy, the entire address on sexual assault crimes has been redacted.

A/C	Offense Statute	Address	Reported Date	Dist
C	THEFT OF MOTOR VEHICLE	0 E HOFFMAN AVE	8/20/2021	P3
<u>SPB3WH</u>				
C	DRIVE BY SHOOTING	5700 N PERRY ST	8/18/2021	P2
C	THEFT 3D CITY ALL OTHER	1600 E CENTRAL AVE	8/19/2021	P4

POLICE SUMMARY - Ending: Saturday, August 21, 2021



NE - Northeast District (P4)

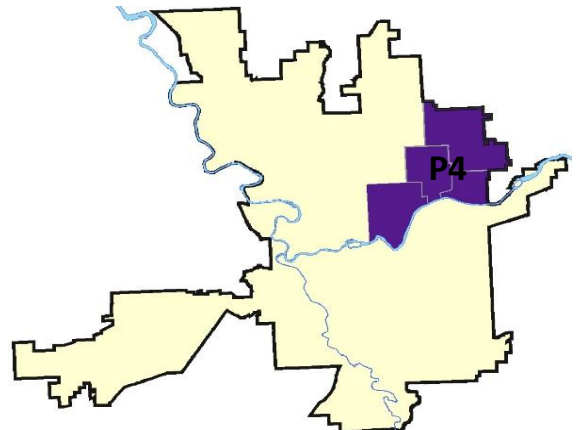
Preliminary IBR Counts

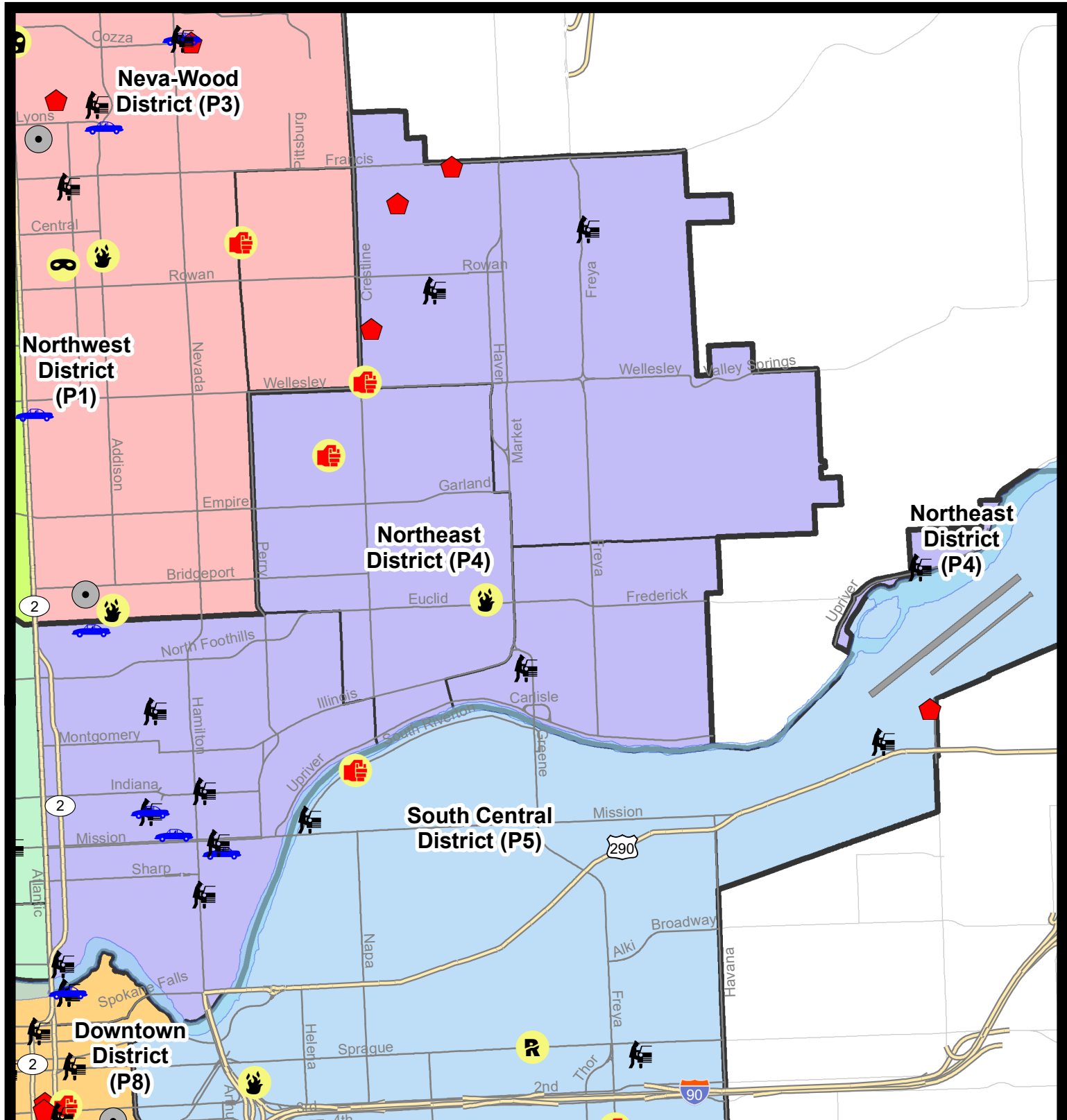
NIBRS Categories (Part 1 Selected)		7 Day Comparison			28 Day Comparison			YTD Comparison		
		Current	Prior	Percent	Current	Prior	Percent	Current	Prior	Percent
Violent	Criminal Homicide	0	0		1	0		1	3	-66.67%
	Rape	0	0		0	5	-100.00%	22	19	15.79%
	Robbery - Commercial	0	0		0	1	-100.00%	5	4	25.00%
	Robbery - Person	0	2	-100.00%	4	3	33.33%	23	19	21.05%
	Aggravated Assault - Non DV	1	2	-50.00%	7	11	-36.36%	46	54	-14.81%
	Aggravated Assault - DV	1	0		2	8	-75.00%	33	28	17.86%
Violent Total:		2	4	-50.00%	14	28	-50.00%	130	127	2.36%
Property	Burglary - Residential	3	4	-25.00%	9	8	12.50%	84	90	-6.67%
	Burglary Garage	0	3	-100.00%	6	3	100.00%	37	50	-26.00%
	Burglary Commercial	0	3	-100.00%	10	1	900.00%	39	30	30.00%
	Larceny	18	26	-30.77%	88	87	1.15%	702	789	-11.03%
	Vehicle Theft	4	8	-50.00%	17	17	0.00%	119	132	-9.85%
	Arson	1	1	0.00%	2	1	100.00%	13	12	8.33%
Property Total:		26	45	-42.22%	132	117	12.82%	994	1103	-9.88%
Preliminary Part 1 Crime Totals:		28	49	-42.86%	146	145	0.69%	1124	1230	-8.62%
Current 7 Day Period:		8/15/2021 - 8/21/2021			Prior 7 Day Period:		8/8/2021 - 8/14/2021			
Current 28 Day Period:		7/25/2021 - 8/21/2021			Prior 28 Day Period:		6/27/2021 - 7/24/2021			
Current YTD Day Period:		1/1/2021 - 8/21/2021			Prior YTD Period:		1/1/2020 - 8/21/2020			

Prepared by SPD Crime Analysis Office - Monday, August 23, 2021

NOTE: SPD moved from UCR to the NIBRS reporting standard on 10/4/16 following the transition to a new RMS System. [Numbers on CompStat reports prior to this date should not be used as a comparison to those on this report.](#) Additional info on these reporting standards can be found on the FBI website: <https://ucr.fbi.gov/nibrs-overview>

This chart represents Preliminary counts of selected crime categories from Police Case Reports. Full statistical analysis to determine the confidence level of this data has not been performed. The % change columns on the preliminary counts differ from the percentage change on the NIBRS crime report, sometimes significantly. The CompStat report is designed for operational use and includes only selected NIBRS categories and coding less complex than full NIBRS rules. Official statistics for these and other NIBRS categories can be found on WASPC & FBI websites once available.





City of Spokane

Northeast District (P4)

Selected Crime Codes

2021-08-15 to 2021-08-21

Prepared By:
Crime Analysis Unit
Spokane Police Department

Legend

NIBRS Events



Criminal Homicide



Rape



Robbery Commercial



Robbery Person



Aggravated Assault



Burglary Residential



Burglary Garage



Burglary Commercial



Vehicle Prowling



Vehicle Theft



Arson



Cases Represent LERMS Crime Codes
Points may indicate multiple events
Note: Veh Prowl is only Larceny displayed

For Additional Information on
Incidents pertaining to an
Area, Trend, or Pattern
Contact Information Analysis

0 0.2 0.4 0.8 Miles



THIS IS NOT A LEGAL DOCUMENT.
The information shown on this map is compiled
from various sources and is subject to constant
revision. Information shown on this map should
not be used to determine the location of facilities
in relationship to property lines, section lines,
streets, etc.

Sunday - Saturday

NE - Northeast District (P4)

8/15/2021 TO 8/21/2021



<u>A/C</u>	<u>Offense Statute</u>	<u>Address</u>	<u>Reported Date</u>	<u>Dist</u>
<u>SPB4BE</u>				
C	ARSON 1D	2900 E EUCLID AVE	8/17/2021	P4
C	ASSAULT 3D WEAPON OR NEGLIGENT INJURY	1800 E ROCKWELL AVE	8/17/2021	P4
C	THEFT 3D ALL OTHER	2900 E GRACE AVE	8/16/2021	P4
<u>SPB4HI</u>				
C	ASSAULT 2D	2100 E WELLESLEY AVE	8/15/2021	P4
C	BURGLARY 1D FROM RESIDENCE	2400 E BISMARCK AVE	8/17/2021	P4
C	MAIL THEFT	6200 N LACEY ST	8/17/2021	P4
A	RESIDENTIAL BURGLARY	2100 E QUEEN AVE	8/15/2021	P4
C	RESIDENTIAL BURGLARY	6200 N LACEY ST	8/16/2021	P4
C	THEFT 2D FROM MOTOR VEHICLE	2600 E SANSON AVE	8/15/2021	P4
C	THEFT 3D ALL OTHER	4800 N STONE ST	8/15/2021	P4
C	THEFT 3D ALL OTHER	4700 N COOK ST	8/16/2021	P4
C	THEFT 3D FROM MOTOR VEHICLE	3600 E COLUMBIA AVE	8/17/2021	P4
<u>SPB4LO</u>				
C	MAIL THEFT	400 E SINTO AVE	8/15/2021	P4
C	THEFT 2D ALL OTHER	1200 N HAMILTON ST	8/21/2021	P4
C	THEFT 2D FROM MOTOR VEHICLE	600 E NORA AVE	8/17/2021	P4
C	THEFT 2D FROM MOTOR VEHICLE	900 E BOONE AVE	8/20/2021	P4
C	THEFT 3D FROM MOTOR VEHICLE	900 E INDIANA AVE	8/18/2021	P4
C	THEFT 3D FROM MOTOR VEHICLE	1000 E MISSION AVE	8/20/2021	P4
A	THEFT 3D FROM MOTOR VEHICLE	2400 N DAKOTA ST	8/20/2021	P4
A	THEFT 3D FROM MOTOR VEHICLE	700 N DIVISION ST	8/20/2021	P4
C	THEFT 3D SHOPLIFTING	2000 N HAMILTON ST	8/16/2021	P4
C	THEFT 3D VEHICLE PARTS AND ACCESSORIES	600 E NORA AVE	8/17/2021	P4
C	THEFT OF MOTOR VEHICLE	300 E FAIRVIEW AVE	8/17/2021	P2
C	THEFT OF MOTOR VEHICLE	700 E MISSION AVE	8/17/2021	P4
A	THEFT OF MOTOR VEHICLE	600 E NORA AVE	8/17/2021	P4
C	THEFT OF MOTOR VEHICLE	1000 E SINTO AVE	8/19/2021	P6
<u>SPB4MI</u>				
C	THEFT 3D FROM MOTOR VEHICLE	3100 E MARIETTA AVE	8/17/2021	P4
C	THEFT 3D FROM MOTOR VEHICLE	5600 E UPRIVER DR	8/18/2021	P4

SPOKANE POLICE DEPARTMENT



SOUTH **Police Service Area**

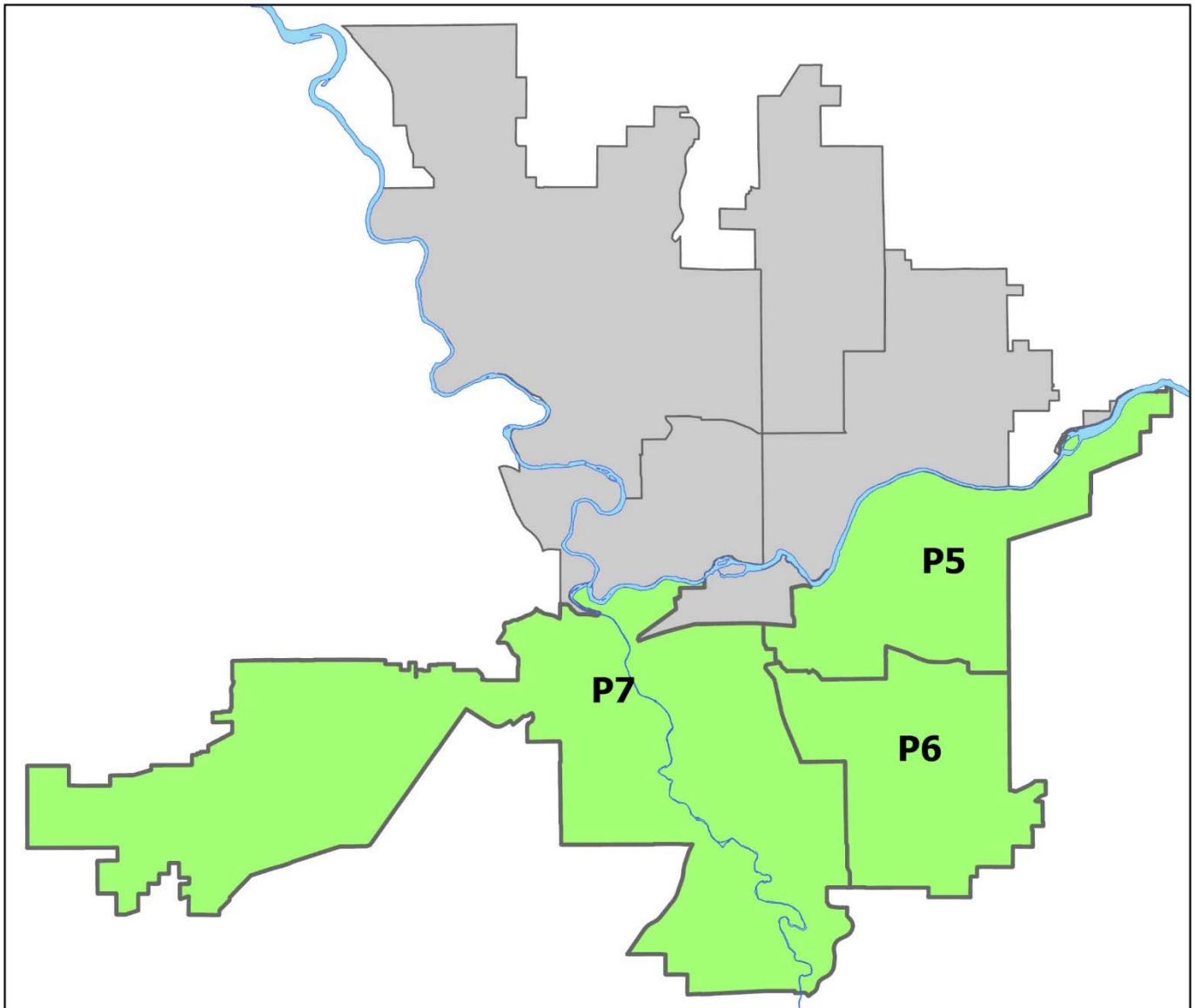
PSA Commander

Captain Brad Arleth

South Central District (P5)

Southeast District (P6)

Southwest District (P7)



POLICE SUMMARY - Ending: Saturday, August 21, 2021

SOUTH PRECINCT (P5, P6, and P7)



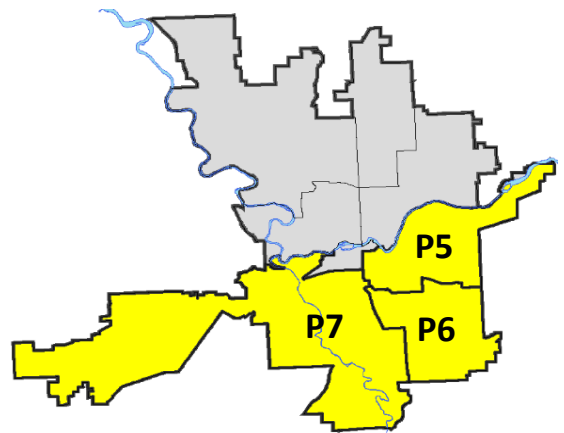
Preliminary IBR Counts

NIBRS Categories (Part 1 Selected)		7 Day Comparison			28 Day Comparison			YTD Comparison		
		Current	Prior	Percent	Current	Prior	Percent	Current	Prior	Percent
Violent	Criminal Homicide	0	0		0	0		2	3	-33.33%
	Rape	1	2	-50.00%	6	4	50.00%	50	40	25.00%
	Robbery - Commercial	1	0		2	1	100.00%	7	7	0.00%
	Robbery - Person	0	2	-100.00%	2	3	-33.33%	26	35	-25.71%
	Aggravated Assault - Non DV	3	3	0.00%	15	13	15.38%	92	79	16.46%
	Aggravated Assault - DV	1	2	-50.00%	8	11	-27.27%	76	60	26.67%
Violent Total:		6	9	-33.33%	33	32	3.13%	253	224	12.95%
Property	Burglary - Residential	7	7	0.00%	24	22	9.09%	150	195	-23.08%
	Burglary Garage	2	1	100.00%	10	9	11.11%	91	146	-37.67%
	Burglary Commercial	4	5	-20.00%	9	6	50.00%	71	97	-26.80%
	Larceny	40	42	-4.76%	170	180	-5.56%	1430	1820	-21.43%
	Vehicle Theft	3	8	-62.50%	27	29	-6.90%	199	248	-19.76%
	Arson	1	0		1	5	-80.00%	20	20	0.00%
Property Total:		57	63	-9.52%	241	251	-3.98%	1961	2526	-22.37%
Preliminary Part 1 Crime Totals:		63	72	-12.50%	274	283	-3.18%	2214	2750	-19.49%
Current 7 Day Period:		8/15/2021 - 8/21/2021			Prior 7 Day Period:		8/8/2021 - 8/14/2021			
Current 28 Day Period:		7/25/2021 - 8/21/2021			Prior 28 Day Period:		6/27/2021 - 7/24/2021			
Current YTD Day Period:		1/1/2021 - 8/21/2021			Prior YTD Period:		1/1/2020 - 8/21/2020			

Prepared by SPD Crime Analysis Office - Monday, August 23, 2021

NOTE: SPD moved from UCR to the NIBRS reporting standard on 10/4/16 following the transition to a new RMS System. [Numbers on CompStat reports prior to this date should not be used as a comparison to those on this report.](#) Additional info on these reporting standards can be found on the FBI website: <https://ucr.fbi.gov/nibrs-overview>

This chart represents Preliminary counts of selected crime categories from Police Case Reports. Full statistical analysis to determine the confidence level of this data has not been performed. The % change columns on the preliminary counts differ from the percentage change on the NIBRS crime report, sometimes significantly. The CompStat report is designed for operational use and includes only selected NIBRS categories and coding less complex than full NIBRS rules. Official statistics for these and other NIBRS categories can be found on WASPC & FBI websites once available.



POLICE SUMMARY - Ending: Saturday, August 21, 2021



SE - South Central District (P5)

Preliminary IBR Counts

NIBRS Categories (Part 1 Selected)		7 Day Comparison			28 Day Comparison			YTD Comparison		
		Current	Prior	Percent	Current	Prior	Percent	Current	Prior	Percent
Violent	Criminal Homicide	0	0		0	0		0	1	-100.00%
	Rape	1	0		4	2	100.00%	25	13	92.31%
	Robbery - Commercial	0	0		1	1	0.00%	3	1	200.00%
	Robbery - Person	0	1	-100.00%	1	3	-66.67%	13	12	8.33%
	Aggravated Assault - Non DV	2	3	-33.33%	9	8	12.50%	48	38	26.32%
	Aggravated Assault - DV	0	1	-100.00%	4	7	-42.86%	35	28	25.00%
Violent Total:		3	5	-40.00%	19	21	-9.52%	124	93	33.33%
Property	Burglary - Residential	1	1	0.00%	5	5	0.00%	44	66	-33.33%
	Burglary Garage	0	0		1	2	-50.00%	18	24	-25.00%
	Burglary Commercial	1	2	-50.00%	3	4	-25.00%	35	46	-23.91%
	Larceny	9	20	-55.00%	60	57	5.26%	493	568	-13.20%
	Vehicle Theft	0	1	-100.00%	8	14	-42.86%	79	99	-20.20%
	Arson	1	0		1	2	-50.00%	11	8	37.50%
Property Total:		12	24	-50.00%	78	84	-7.14%	680	811	-16.15%
Preliminary Part 1 Crime Totals:		15	29	-48.28%	97	105	-7.62%	804	904	-11.06%
Current 7 Day Period:		8/15/2021 - 8/21/2021			Prior 7 Day Period:		8/8/2021 - 8/14/2021			
Current 28 Day Period:		7/25/2021 - 8/21/2021			Prior 28 Day Period:		6/27/2021 - 7/24/2021			
Current YTD Day Period:		1/1/2021 - 8/21/2021			Prior YTD Period:		1/1/2020 - 8/21/2020			


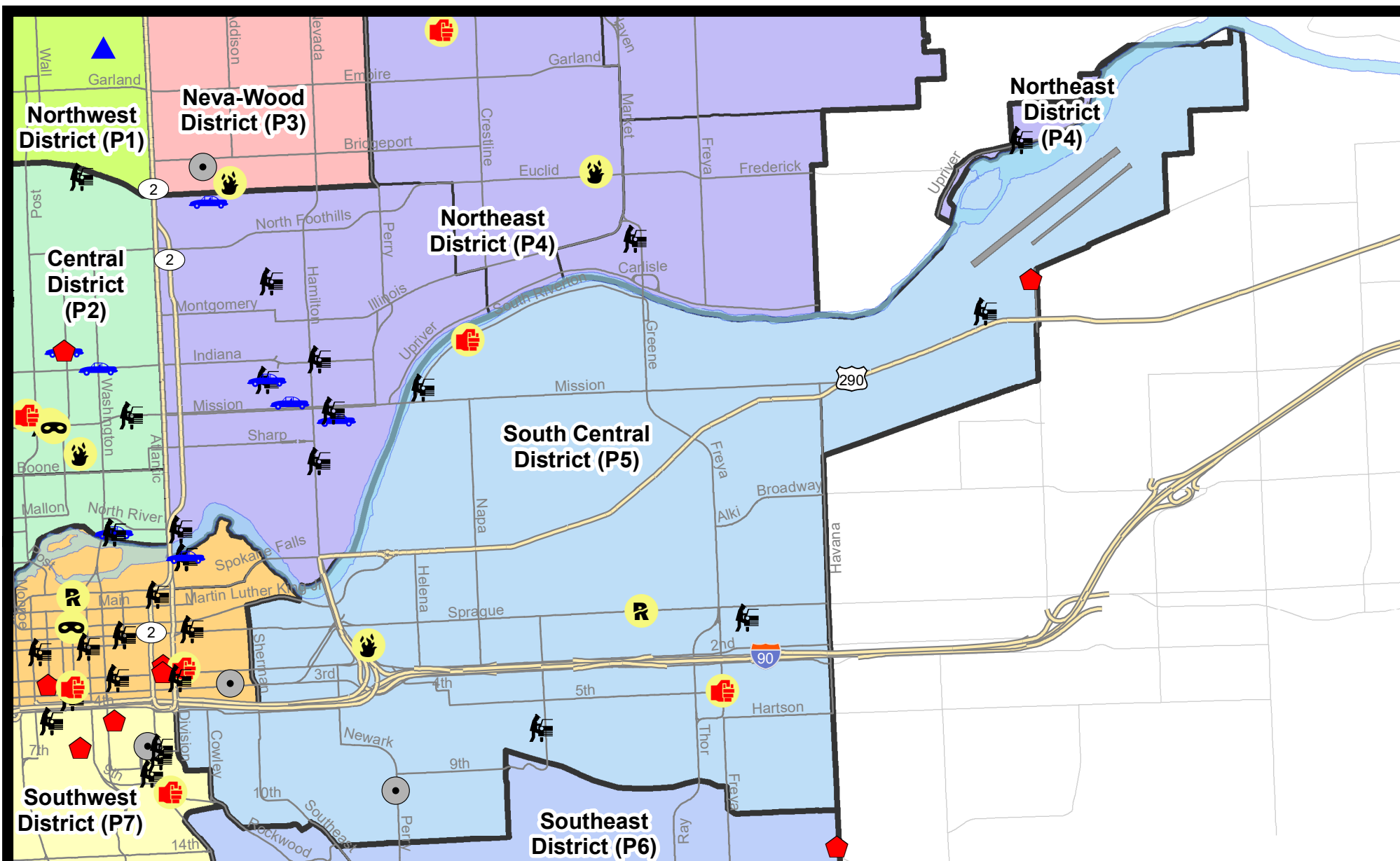
Prepared by SPD Crime Analysis Office - Monday, August 23, 2021

NOTE: SPD moved from UCR to the NIBRS reporting standard on 10/4/16 following the transition to a new RMS System. [Numbers on CompStat reports prior to this date should not be used as a comparison to those on this report.](#) Additional info on these reporting standards can be found on the FBI website: <https://ucr.fbi.gov/nibrs-overview>

This chart represents Preliminary counts of selected crime categories from Police Case Reports. Full statistical analysis to determine the confidence level of this data has not been performed. The % change columns on the preliminary counts differ from the percentage change on the NIBRS crime report, sometimes significantly. The CompStat report is designed for operational use and includes only selected NIBRS categories and coding less complex than full NIBRS rules. Official statistics for these and other NIBRS categories can be found on WASPC & FBI websites once available.



Note: On 2/10/21 a portion of the Police Block SPC5EC became part of the Downtown Precinct (SPD8EC); Consequently activity in P5 will appear lower if compared to printed CompStat reports prior to 2/10/21



City of Spokane
South Central District (P5)
Selected
Crime Types
2021-08-15 to 2021-08-21

Prepared By:
Crime Analysis Unit
Spokane Police Department

Legend

NIBRS Events



Criminal Homicide



Rape



Robbery Commercial



Robbery Person



Aggravated Assault



Burglary Residential



Burglary Garage



Burglary Commercial



Vehicle Prowling



Vehicle Theft



Arson

Cases Represent LERMS Crime Codes

Points may indicate multiple events

Note: Veh Prowl is only Larceny category displayed



For Additional Information on Incidents
 pertaining to an Area, Trend, or Pattern
 Contact Information Analysis

0 0.2 0.4 0.6 0.8 1 Miles



THIS IS NOT A LEGAL DOCUMENT:
 The information shown on this map is compiled
 from various sources and is subject to constant
 revision. Information shown on this map should
 not be used to determine the location of facilities
 in relationship to property lines, section lines,
 streets, etc.

Sunday - Saturday

SE - South Central District (P5)

8/15/2021 TO 8/21/2021



<u>A/C</u>	<u>Offense Statute</u>	<u>Address</u>	<u>Reported Date</u>	<u>Dist</u>
<u>SPC5EC</u>				
C	ARSON 2D	1200 E PACIFIC AVE	8/15/2021	P6
C	BURGLARY 2D COMMERCIAL	1000 S PERRY ST	8/21/2021	P7
C	RAPE 1D		8/16/2021	P5
C	THEFT 1D VEHICLE PARTS AND ACCESSORIES	4000 E SPRAGUE AVE	8/20/2021	P5
C	THEFT 2D FROM MOTOR VEHICLE	3700 E 1ST AVE	8/17/2021	P5
C	THEFT 3D ALL OTHER	2500 E SPRAGUE AVE	8/18/2021	P5
C	THEFT 3D FROM BUILDING	3800 E 8TH AVE	8/19/2021	P5
C	THEFT 3D FROM BUILDING	1000 S PERRY ST	8/21/2021	P7
A	THEFT 3D FROM MOTOR VEHICLE	2300 E HARTSON AVE	8/20/2021	P5
C	VEHICULAR ASSAULT	S FREYA ST / E 5TH AVE	8/20/2021	P6
<u>SPC5GP</u>				
C	ASSAULT 2D	1900 E SOUTH RIVERTON AVE	8/16/2021	P6
C	IBR Purposes Only - Burglary/Breaking & Entering	5600 E UNION AVE	8/15/2021	P6
C	THEFT 3D FROM MOTOR VEHICLE	1600 E SOUTH RIVERTON AVE	8/17/2021	P5
C	THEFT 3D FROM MOTOR VEHICLE	5300 E COMMERCE AVE	8/20/2021	P5
C	THEFT 3D VEHICLE PARTS AND ACCESSORIES	1800 E SPRINGFIELD AVE	8/16/2021	P5

POLICE SUMMARY - Ending: Saturday, August 21, 2021



SE - Southeast District (P6)

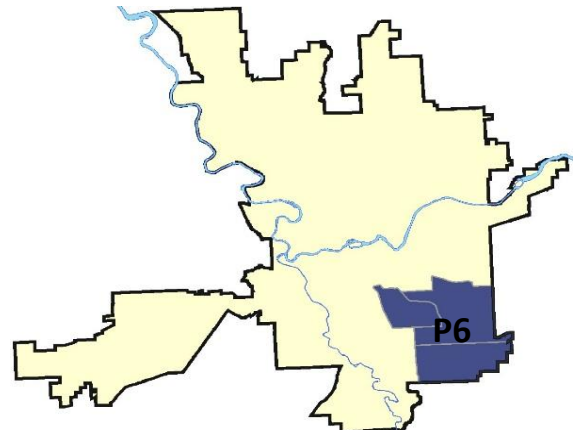
Preliminary IBR Counts

NIBRS Categories (Part 1 Selected)		7 Day Comparison			28 Day Comparison			YTD Comparison		
		Current	Prior	Percent	Current	Prior	Percent	Current	Prior	Percent
Violent	Criminal Homicide	0	0		0	0		0	1	-100.00%
	Rape	0	0		0	0		5	6	-16.67%
	Robbery - Commercial	0	0		0	0		1	4	-75.00%
	Robbery - Person	0	0		0	0		3	4	-25.00%
	Aggravated Assault - Non DV	1	0		3	0		11	9	22.22%
	Aggravated Assault - DV	0	1	-100.00%	1	1	0.00%	12	14	-14.29%
Violent Total:		1	1	0.00%	4	1	300.00%	32	38	-15.79%
Property	Burglary - Residential	1	3	-66.67%	8	8	0.00%	41	47	-12.77%
	Burglary Garage	1	0		3	1	200.00%	29	64	-54.69%
	Burglary Commercial	0	1	-100.00%	1	0		7	13	-46.15%
	Larceny	8	7	14.29%	35	29	20.69%	307	394	-22.08%
	Vehicle Theft	1	2	-50.00%	6	4	50.00%	34	44	-22.73%
	Arson	0	0		0	1	-100.00%	4	4	0.00%
Property Total:		11	13	-15.38%	53	43	23.26%	422	566	-25.44%
Preliminary Part 1 Crime Totals:		12	14	-14.29%	57	44	29.55%	454	604	-24.83%
Current 7 Day Period:		8/15/2021 - 8/21/2021			Prior 7 Day Period:		8/8/2021 - 8/14/2021			
Current 28 Day Period:		7/25/2021 - 8/21/2021			Prior 28 Day Period:		6/27/2021 - 7/24/2021			
Current YTD Day Period:		1/1/2021 - 8/21/2021			Prior YTD Period:		1/1/2020 - 8/21/2020			

Prepared by SPD Crime Analysis Office - Monday, August 23, 2021

NOTE: SPD moved from UCR to the NIBRS reporting standard on 10/4/16 following the transition to a new RMS System. [Numbers on CompStat reports prior to this date should not be used as a comparison to those on this report.](#) Additional info on these reporting standards can be found on the FBI website: <https://ucr.fbi.gov/nibrs-overview>

This chart represents Preliminary counts of selected crime categories from Police Case Reports. Full statistical analysis to determine the confidence level of this data has not been performed. The % change columns on the preliminary counts differ from the percentage change on the NIBRS crime report, sometimes significantly. The CompStat report is designed for operational use and includes only selected NIBRS categories and coding less complex than full NIBRS rules. Official statistics for these and other NIBRS categories can be found on WASPC & FBI websites once available.



Sunday - Saturday

SE - Southeast District (P6)

8/15/2021 TO 8/21/2021



<u>A/C</u>	<u>Offense Statute</u>	<u>Address</u>	<u>Reported Date</u>	<u>Dist</u>
<u>SPC6LH</u>				
C	ASSAULT 2D	1400 E 30TH AVE	8/21/2021	P6
C	BURGLARY 2D GARAGE	2200 S SOUTHEAST BLVD	8/15/2021	P6
C	MAIL THEFT	2700 E 35TH AVE	8/19/2021	P6
C	RESIDENTIAL BURGLARY	4200 E 16TH AVE	8/16/2021	P6
C	THEFT 2D FROM BUILDING	1400 E 35TH AVE	8/15/2021	P7
C	THEFT 2D FROM MOTOR VEHICLE	2300 E 32ND AVE	8/19/2021	P6
C	THEFT 2D FROM MOTOR VEHICLE	2500 E 29TH AVE	8/19/2021	P6
A	THEFT 3D FROM MOTOR VEHICLE	2200 S SOUTHEAST BLVD	8/19/2021	P6
C	THEFT 3D SHOPLIFTING	2500 E 29TH AVE	8/20/2021	P6
C	THEFT OF A FIREARM FROM BUILDING	3100 E 30TH AVE	8/18/2021	P6
<u>SPC6RW</u>				
C	THEFT OF MOTOR VEHICLE	1100 E PLATEAU RD	8/21/2021	P6
<u>SPC6SG</u>				
C	THEFT 3D ALL OTHER	4900 S REGAL ST	8/19/2021	P6

POLICE SUMMARY - Ending: Saturday, August 21, 2021



SW - Southwest District (P7)

Preliminary IBR Counts

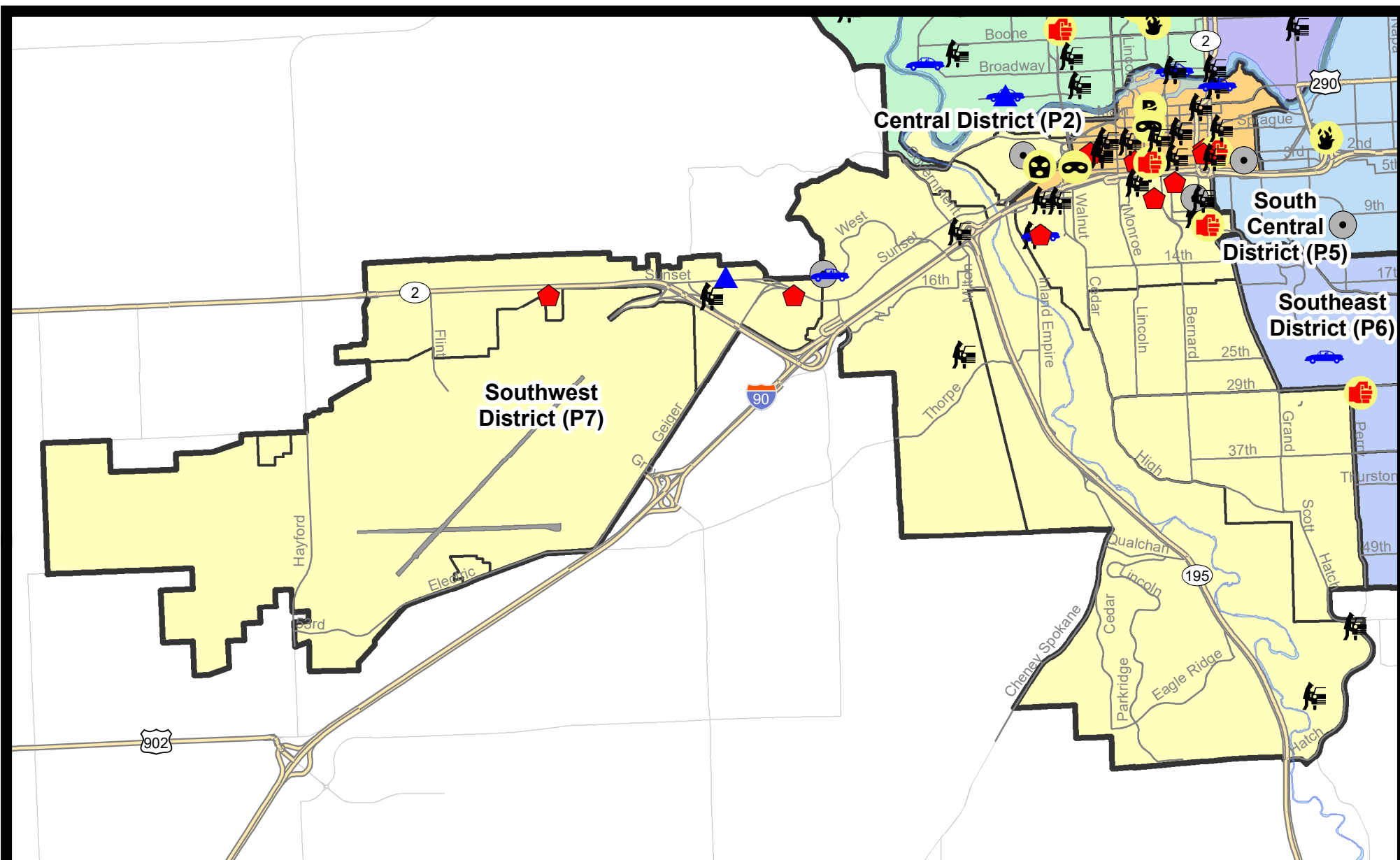
NIBRS Categories (Part 1 Selected)		7 Day Comparison			28 Day Comparison			YTD Comparison		
		Current	Prior	Percent	Current	Prior	Percent	Current	Prior	Percent
Violent	Criminal Homicide	0	0		0	0		2	1	100.00%
	Rape	0	2	-100.00%	2	2	0.00%	20	21	-4.76%
	Robbery - Commercial	1	0		1	0		3	2	50.00%
	Robbery - Person	0	1	-100.00%	1	0		10	19	-47.37%
	Aggravated Assault - Non DV	0	0		3	5	-40.00%	33	32	3.13%
	Aggravated Assault - DV	1	0		3	3	0.00%	29	18	61.11%
Violent Total:		2	3	-33.33%	10	10	0.00%	97	93	4.30%
Property	Burglary - Residential	5	3	66.67%	11	9	22.22%	65	82	-20.73%
	Burglary Garage	1	1	0.00%	6	6	0.00%	44	58	-24.14%
	Burglary Commercial	3	2	50.00%	5	2	150.00%	29	38	-23.68%
	Larceny	23	15	53.33%	75	94	-20.21%	630	858	-26.57%
	Vehicle Theft	2	5	-60.00%	13	11	18.18%	86	105	-18.10%
	Arson	0	0		0	2	-100.00%	5	8	-37.50%
Property Total:		34	26	30.77%	110	124	-11.29%	859	1149	-25.24%
Preliminary Part 1 Crime Totals:		36	29	24.14%	120	134	-10.45%	956	1242	-23.03%
Current 7 Day Period:		8/15/2021 - 8/21/2021			Prior 7 Day Period:		8/8/2021 - 8/14/2021			
Current 28 Day Period:		7/25/2021 - 8/21/2021			Prior 28 Day Period:		6/27/2021 - 7/24/2021			
Current YTD Day Period:		1/1/2021 - 8/21/2021			Prior YTD Period:		1/1/2020 - 8/21/2020			

Prepared by SPD Crime Analysis Office - Monday, August 23, 2021

NOTE: SPD moved from UCR to the NIBRS reporting standard on 10/4/16 following the transition to a new RMS System. [Numbers on CompStat reports prior to this date should not be used as a comparison to those on this report.](#) Additional info on these reporting standards can be found on the FBI website: <https://ucr.fbi.gov/nibrs-overview>

This chart represents Preliminary counts of selected crime categories from Police Case Reports. Full statistical analysis to determine the confidence level of this data has not been performed. The % change columns on the preliminary counts differ from the percentage change on the NIBRS crime report, sometimes significantly. The CompStat report is designed for operational use and includes only selected NIBRS categories and coding less complex than full NIBRS rules. Official statistics for these and other NIBRS categories can be found on WASPC & FBI websites once available.



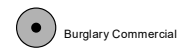
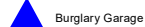
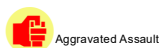


City of Spokane
Southwest District (P7)
Selected
Crime Types
2021-08-15 to 2021-08-21

Prepared By:
Crime Analysis Unit
Spokane Police Department

Legend

NIBRS Events



Cases Represent LERMS Crime Codes
 Points may indicate multiple events
 Note: Veh Prowl is only Larceny category displayed



For Additional Information on Incidents
 pertaining to an Area, Trend, or Pattern
 Contact Information Analysis

0 0.2 0.4 0.6 0.8 1 1.2 1.4 1.6 Miles



THIS IS NOT A LEGAL DOCUMENT:
 The information shown on this map is compiled
 from various sources and is subject to constant
 revision. Information shown on this map should
 not be used to determine the location of facilities
 in relationship to property lines, section lines,
 streets, etc.



Sunday - Saturday

SE - Southwest District (P7)

8/15/2021 TO 8/21/2021



<u>A/C</u>	<u>Offense Statute</u>	<u>Address</u>	<u>Reported Date</u>	<u>Dist</u>
<u>SPD7BA</u>				
C	BURGLARY 2D COMMERCIAL	2000 W PACIFIC AVE	8/17/2021	P6
C	ROBBERY 1D COMMERCIAL	1800 W 3RD AVE	8/20/2021	P7
C	THEFT 3D VEHICLE PARTS AND ACCESSORIES	2100 W 1ST AVE	8/16/2021	P7
C	THEFT 3D VEHICLE PARTS AND ACCESSORIES	100 S OAK ST	8/21/2021	P7
<u>SPD7CH</u>				
C	ASSAULT 2D	0 W ROCKWOOD BLVD	8/18/2021	P6
C	BURGLARY 2D COMMERCIAL	600 S MCCLELLAN ST	8/20/2021	P5
C	RESIDENTIAL BURGLARY	300 W 5TH AVE	8/18/2021	P8
C	RESIDENTIAL BURGLARY	1800 W 10TH AVE	8/19/2021	P7
C	RESIDENTIAL BURGLARY	600 S HOWARD ST	8/19/2021	P7
C	THEFT 1D FROM MOTOR VEHICLE	1600 W 6TH AVE	8/18/2021	P7
C	THEFT 2D FROM MOTOR VEHICLE	100 W 8TH AVE	8/16/2021	P7
C	THEFT 2D FROM MOTOR VEHICLE	0 W 7TH AVE	8/20/2021	P7
C	THEFT 3D ALL OTHER	1800 W 7TH AVE	8/16/2021	P7
C	THEFT 3D ALL OTHER	600 S MCCLELLAN ST	8/17/2021	P6
C	THEFT 3D FROM BUILDING	1100 W 8TH AVE	8/15/2021	P7
C	THEFT 3D FROM MOTOR VEHICLE	1800 W 6TH AVE	8/17/2021	P7
C	THEFT 3D FROM MOTOR VEHICLE	1900 W 10TH AVE	8/18/2021	P7
A	THEFT 3D FROM MOTOR VEHICLE	800 W 5TH AVE	8/20/2021	P7
A	THEFT 3D FROM MOTOR VEHICLE	800 W 5TH AVE	8/20/2021	P7
C	THEFT 3D FROM MOTOR VEHICLE	100 W 8TH AVE	8/20/2021	P7
C	THEFT 3D VEHICLE PARTS AND ACCESSORIES	1100 S WALNUT PL	8/17/2021	P7
C	THEFT OF MOTOR VEHICLE	1800 W 10TH AVE	8/19/2021	P7
<u>SPD7CS</u>				
C	THEFT 3D SHOPLIFTING	500 E 29TH AVE	8/18/2021	P7
<u>SPD7GT</u>				
C	THEFT 3D FROM MOTOR VEHICLE	2300 S CANYON WOODS LN	8/18/2021	P7
C	THEFT 3D VEHICLE PARTS AND ACCESSORIES	2300 S CANYON WOODS LN	8/18/2021	P7
<u>SPD7LC</u>				
C	IBR Purposes Only - Theft From Motor Vehicle	5700 S PERRY ST	8/16/2021	P6
C	THEFT OF A FIREARM FROM MOTOR VEHICLE	6600 S HIGHLAND PARK DR	8/18/2021	P7
<u>SPD7WH</u>				
C	BURGLARY 2D COMMERCIAL	1400 S ASSEMBLY RD	8/19/2021	P7
C	THEFT 3D ALL OTHER	2700 W SUNSET BLVD	8/19/2021	P7
A	THEFT 3D FROM MOTOR VEHICLE	800 S MILTON ST	8/20/2021	P7
C	THEFT OF MOTOR VEHICLE	1400 S ASSEMBLY RD	8/19/2021	P7

A/C	Offense Statute	Address	Reported Date	Dist
<u>SPD7WP</u>				
C	BURGLARY 1D FROM RESIDENCE	1600 S ROYAL ST	8/16/2021	P7
C	BURGLARY 2D GARAGE	5600 W SUNSET HWY	8/16/2021	P7
C	RESIDENTIAL BURGLARY	7700 W SUNSET HWY	8/21/2021	P7
C	THEFT 3D FROM MOTOR VEHICLE	1600 S WINDSOR DR	8/18/2021	P7
A	THEFT 3D FROM MOTOR VEHICLE	1600 S WINDSOR DR	8/20/2021	P7

SPOKANE POLICE DEPARTMENT

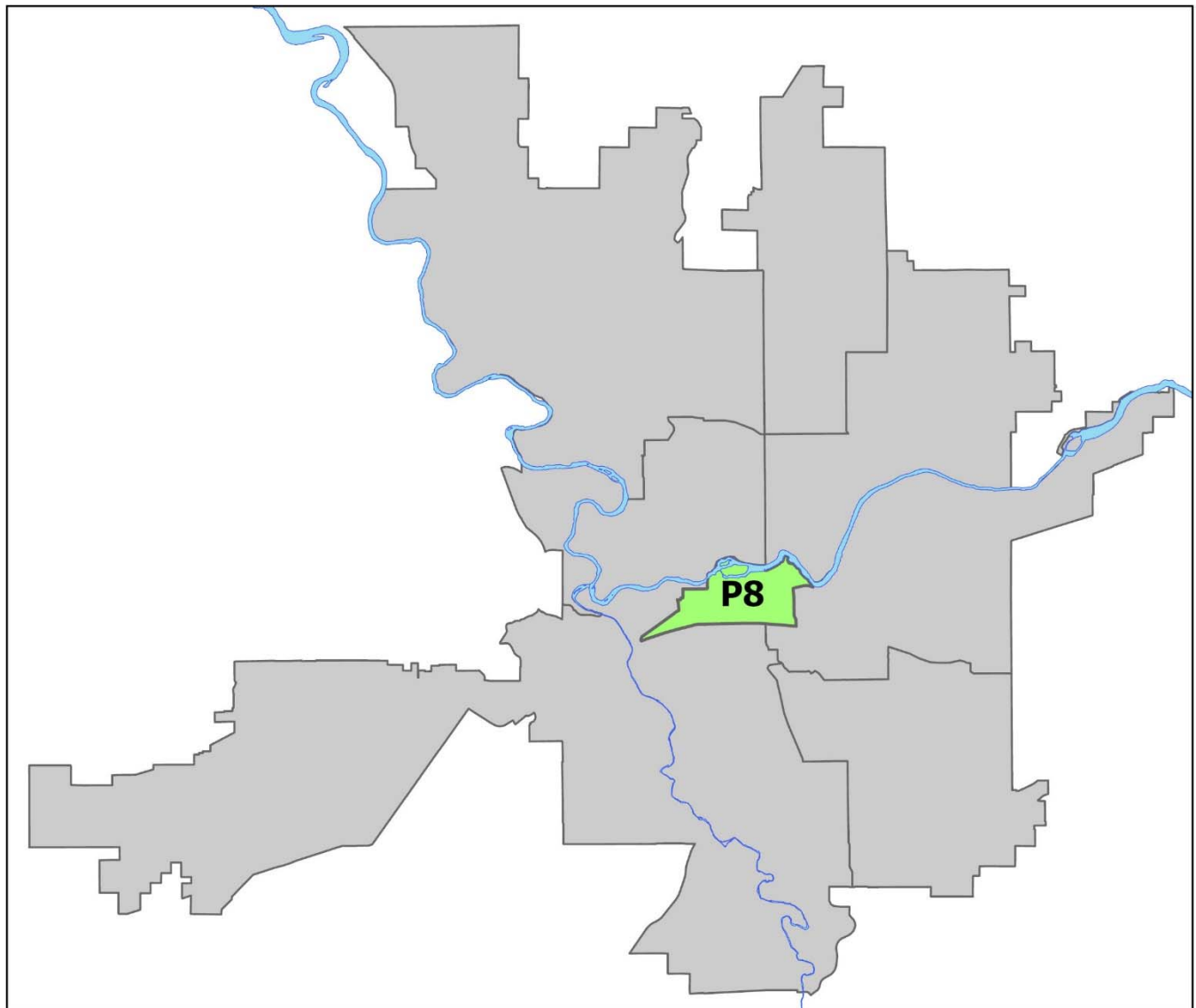
DOWNTOWN

Police Service Area



PSA Commander

Captain David Singley



POLICE SUMMARY - Ending: Saturday, August 21, 2021

DOWNTOWN PRECINCT (P8)



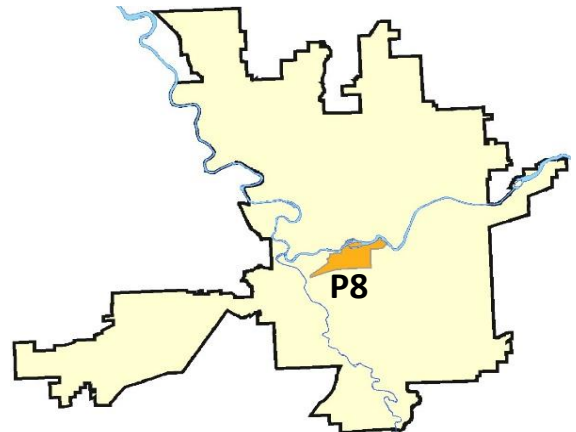
Preliminary IBR Counts

NIBRS Categories (Part 1 Selected)		7 Day Comparison			28 Day Comparison			YTD Comparison		
		Current	Prior	Percent	Current	Prior	Percent	Current	Prior	Percent
Violent	Criminal Homicide	0	0		1	0		2	2	0.00%
	Rape	1	0		2	2	0.00%	17	10	70.00%
	Robbery - Commercial	0	0		1	1	0.00%	8	7	14.29%
	Robbery - Person	2	1	100.00%	3	5	-40.00%	30	40	-25.00%
	Aggravated Assault - Non DV	2	5	-60.00%	11	14	-21.43%	78	74	5.41%
	Aggravated Assault - DV	0	1	-100.00%	1	2	-50.00%	13	14	-7.14%
Violent Total:		5	7	-28.57%	19	24	-20.83%	148	147	0.68%
Property	Burglary - Residential	4	0		4	4	0.00%	20	13	53.85%
	Burglary Garage	0	0		0	0		4	1	300.00%
	Burglary Commercial	1	2	-50.00%	4	10	-60.00%	69	80	-13.75%
	Larceny	28	21	33.33%	91	68	33.82%	539	573	-5.93%
	Vehicle Theft	1	0		4	6	-33.33%	44	48	-8.33%
	Arson	0	0		1	1	0.00%	8	10	-20.00%
Property Total:		34	23	47.83%	104	89	16.85%	684	725	-5.66%
Preliminary Part 1 Crime Totals:		39	30	30.00%	123	113	8.85%	832	872	-4.59%
Current 7 Day Period:		8/15/2021 - 8/21/2021			Prior 7 Day Period:		8/8/2021 - 8/14/2021			
Current 28 Day Period:		7/25/2021 - 8/21/2021			Prior 28 Day Period:		6/27/2021 - 7/24/2021			
Current YTD Day Period:		1/1/2021 - 8/21/2021			Prior YTD Period:		1/1/2020 - 8/21/2020			

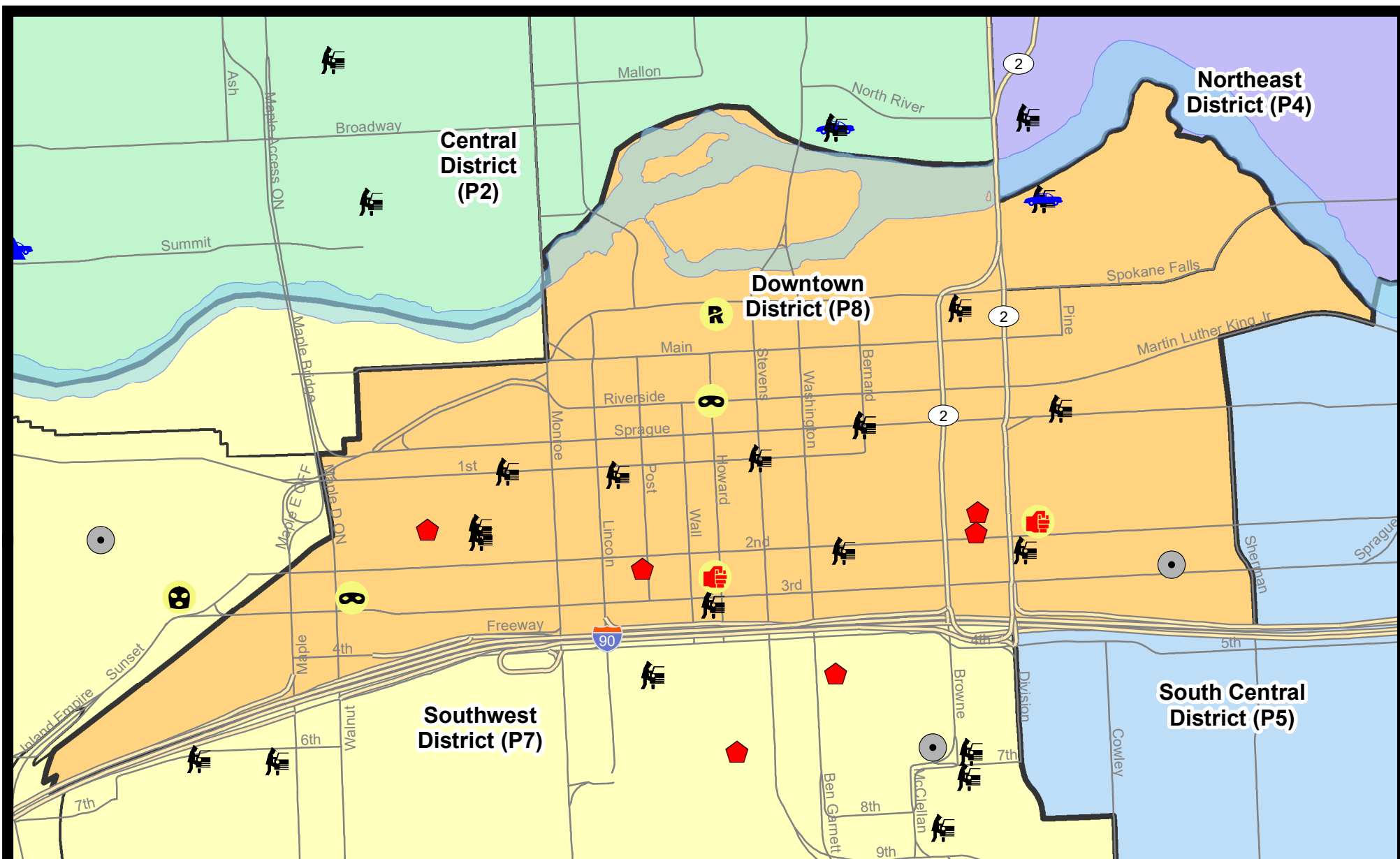
Prepared by SPD Crime Analysis Office - Monday, August 23, 2021

NOTE: SPD moved from UCR to the NIBRS reporting standard on 10/4/16 following the transition to a new RMS System. [Numbers on CompStat reports prior to this date should not be used as a comparison to those on this report.](#) Additional info on these reporting standards can be found on the FBI website: <https://ucr.fbi.gov/nibrs-overview>

This chart represents Preliminary counts of selected crime categories from Police Case Reports. Full statistical analysis to determine the confidence level of this data has not been performed. The % change columns on the preliminary counts differ from the percentage change on the NIBRS crime report, sometimes significantly. The CompStat report is designed for operational use and includes only selected NIBRS categories and coding less complex than full NIBRS rules. Official statistics for these and other NIBRS categories can be found on WASPC & FBI websites once available.



Note: On 2/10/21 a portion of the Police Block SPC5EC became part of the Downtown Precinct (SPD8EC); Consequently activity in P8 will appear higher if compared to printed CompStat reports prior to 2/10/21



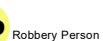
City of Spokane
Downtown District (P8)
Selected
Crime Types
2021-08-15 to 2021-08-21
 Prepared By:
 Crime Analysis Unit
 Spokane Police Department

Legend

NIBRS Events



Robbery Commercial



Robbery Person



Aggravated Assault



Burglary Residential



Burglary Garage



Burglary Commercial



Vehicle Prowling



Vehicle Theft



Arson

Cases Represent LERMS Crime Codes
 Points may indicate multiple events
 Note: Veh Prowl is only Larceny category displayed



For Additional Information on Incidents
 pertaining to an Area, Trend, or Pattern
 Contact Information Analysis

0 0.2 Miles



THIS IS NOT A LEGAL DOCUMENT:
 The information shown on this map is compiled
 from various sources and is subject to constant
 revision. Information shown on this map should
 not be used to determine the location of facilities
 in relationship to property lines, section lines,
 streets, etc.



Sunday - Saturday

SW - Downtown District (P8)

8/15/2021 TO 8/21/2021



<u>A/C</u>	<u>Offense Statute</u>	<u>Address</u>	<u>Reported Date</u>	<u>Dist</u>
<u>SPD8EC</u>				
C	ASSAULT 3D WEAPON OR NEGLIGENT INJURY	100 S DIVISION ST	8/16/2021	P8
C	BURGLARY 2D COMMERCIAL	300 E 3RD AVE	8/16/2021	P8
C	THEFT 3D FROM BUILDING	0 E PACIFIC AVE	8/19/2021	P8
C	THEFT 3D FROM MOTOR VEHICLE	200 S DIVISION ST	8/15/2021	P8
C	THEFT 3D FROM MOTOR VEHICLE	100 E SPRAGUE AVE	8/17/2021	P8
<u>SPD8RS</u>				
C	ASSAULT 2D	200 S HOWARD ST	8/15/2021	P8
C	BURGLARY 1D FROM RESIDENCE	0 W 2ND AVE	8/21/2021	P8
C	IBR Purposes Only - Theft From Building	1100 W SPRAGUE AVE	8/15/2021	P8
C	RAPE 3D		8/18/2021	P5
C	RESIDENTIAL BURGLARY	100 S STATE ST	8/18/2021	P8
C	RESIDENTIAL BURGLARY	100 S ADAMS ST	8/18/2021	P6
C	RESIDENTIAL BURGLARY	200 S POST ST	8/18/2021	P8
C	ROBBERY 1D PERSON	1400 W 3RD AVE	8/16/2021	P8
C	ROBBERY 1D PERSON	N HOWARD ST / W RIVERSIDE AVE	8/19/2021	P8
C	THEFT 1D ALL OTHER	0 S POST ST	8/20/2021	P8
C	THEFT 1D FROM MOTOR VEHICLE	W 1ST AVE / S MADISON ST	8/17/2021	P8
C	THEFT 2D ALL OTHER	400 W RIVERSIDE AVE	8/18/2021	P8
C	THEFT 2D FROM BUILDING	100 S BROWNE ST	8/15/2021	P8
C	THEFT 2D FROM MOTOR VEHICLE	400 N RIVERPOINT BLVD	8/18/2021	P6
C	THEFT 2D FROM MOTOR VEHICLE	0 W SPOKANE FALLS BLVD	8/18/2021	P8
C	THEFT 2D FROM MOTOR VEHICLE	300 W 2ND AVE	8/19/2021	P8
C	THEFT 2D FROM MOTOR VEHICLE	800 W 1ST AVE	8/20/2021	P8
C	THEFT 3D ALL OTHER	1100 W SPRAGUE AVE	8/17/2021	P8
A	THEFT 3D ALL OTHER	200 N HOWARD ST	8/18/2021	P5
C	THEFT 3D CITY ALL OTHER	200 N HOWARD ST	8/18/2021	P8
C	THEFT 3D FROM BUILDING	500 W SPRAGUE AVE	8/15/2021	P8
C	THEFT 3D FROM MOTOR VEHICLE	100 S JEFFERSON ST	8/15/2021	P8
A	THEFT 3D FROM MOTOR VEHICLE	400 N RIVERPOINT BLVD	8/16/2021	P8
C	THEFT 3D FROM MOTOR VEHICLE	W 1ST AVE / S STEVENS ST	8/16/2021	P8
C	THEFT 3D FROM MOTOR VEHICLE	W SPRAGUE AVE / N BERNARD ST	8/18/2021	P8
C	THEFT 3D FROM MOTOR VEHICLE	W SPRAGUE AVE / N BERNARD ST	8/18/2021	P8
C	THEFT 3D FROM MOTOR VEHICLE	400 N RIVERPOINT BLVD	8/19/2021	P8
C	THEFT 3D FROM MOTOR VEHICLE	600 W 3RD AVE	8/20/2021	P8
A	THEFT 3D FROM MOTOR VEHICLE	600 W 3RD AVE	8/20/2021	P8
C	THEFT 3D FROM MOTOR VEHICLE	100 S JEFFERSON ST	8/21/2021	P8
C	THEFT 3D SHOPLIFTING	100 N HOWARD ST	8/20/2021	P8
C	THEFT 3D VEHICLE PARTS AND ACCESSORIES	100 S JEFFERSON ST	8/15/2021	P8

For protection of victim privacy, the entire address on sexual assault crimes has been redacted.

A/C	Offense Statute	Address	Reported Date	Dist
C	THEFT 3D VEHICLE PARTS AND ACCESSORIES	0 W MAIN AVE	8/18/2021	P8
C	THEFT OF MOTOR VEHICLE	400 N RIVERPOINT BLVD	8/18/2021	P6

POLICE SUMMARY - Ending: Saturday, August 21, 2021



Other Jurisdiction or Unk District

Preliminary IBR Counts

NIBRS Categories (Part 1 Selected)		7 Day Comparison			28 Day Comparison			YTD Comparison		
		Current	Prior	Percent	Current	Prior	Percent	Current	Prior	Percent
Violent	Criminal Homicide	0	0		0	0		0	0	
	Rape	1	0		1	1	0.00%	5	2	150.00%
	Robbery - Commercial	0	0		0	0		0	1	-100.00%
	Robbery - Person	0	0		0	0		0	0	
	Aggravated Assault - Non DV	0	0		0	0		0	4	-100.00%
	Aggravated Assault - DV	0	0		0	0		0	3	-100.00%
Violent Total:		1	0		1	1	0.00%	5	10	-50.00%
Property	Burglary - Residential	0	0		0	0		0	0	
	Burglary Garage	0	0		0	0		0	0	
	Burglary Commercial	0	0		0	0		0	0	
	Larceny	0	0		0	0		11	20	-45.00%
	Vehicle Theft	0	0		1	1	0.00%	7	5	40.00%
	Arson	0	0		0	0		0	1	-100.00%
Property Total:		0	0		1	1	0.00%	18	26	-30.77%
Preliminary Part 1 Crime Totals:		1	0		2	2	0.00%	23	36	-36.11%
Current 7 Day Period:		8/15/2021 - 8/21/2021			Prior 7 Day Period:		8/8/2021 - 8/14/2021			
Current 28 Day Period:		7/25/2021 - 8/21/2021			Prior 28 Day Period:		6/27/2021 - 7/24/2021			
Current YTD Day Period:		1/1/2021 - 8/21/2021			Prior YTD Period:		1/1/2020 - 8/21/2020			

Prepared by SPD Crime Analysis Office - Monday, August 23, 2021

NOTE: SPD moved from UCR to the NIBRS reporting standard on 10/4/16 following the transition to a new RMS System. [Numbers on CompStat reports prior to this date should not be used as a comparison to those on this report.](#) Additional info on these reporting standards can be found on the FBI website: <https://ucr.fbi.gov/nibrs-overview>

This chart represents Preliminary counts of selected crime categories from Police Case Reports. Full statistical analysis to determine the confidence level of this data has not been performed. The % change columns on the preliminary counts differ from the percentage change on the NIBRS crime report, sometimes significantly. The CompStat report is designed for operational use and includes only selected NIBRS categories and coding less complex than full NIBRS rules. Official statistics for these and other NIBRS categories can be found on WASPC & FBI websites once available.

Sunday - Saturday

8/15/2021 TO 8/21/2021

Other Jurisdiction/Unk District



A/C **Offense Statute**

Address

Reported Date

Dist

C RAPE 1D

8/18/2021

Oth