

SPOKANE POLICE DEPARTMENT

PRELIMINARY CITYWIDE **IBR** CRIME REPORT



Preliminary IBR Counts

CHIEF OF POLICE

Craig Meidl

Period Ending: Saturday, August 14, 2021

NIBRS Categories (Part 1 Selected)		7 Day Comparison			28 Day Comparison			YTD Comparison		
		Current	Prior	Percent	Current	Prior	Percent	Current	Prior	Percent
Violent	Criminal Homicide	0	1	-100.00%	2	1	100.00%	8	14	-42.86%
	Rape	4	2	100.00%	12	19	-36.84%	165	127	29.92%
	Robbery - Commercial	1	3	-66.67%	6	4	50.00%	37	46	-19.57%
	Robbery - Person	4	3	33.33%	15	20	-25.00%	126	138	-8.70%
	Aggravated Assault - Non DV	11	7	57.14%	43	50	-14.00%	317	295	7.46%
	Aggravated Assault - DV	8	4	100.00%	29	25	16.00%	225	193	16.58%
	Violent Total:		28	20	40.00%	107	119	-10.08%	878	813
Property	Burglary - Residential	17	16	6.25%	63	74	-14.86%	456	525	-13.14%
	Burglary Garage	8	9	-11.11%	33	31	6.45%	267	375	-28.80%
	Burglary Commercial	13	8	62.50%	34	21	61.90%	266	295	-9.83%
	Larceny	151	165	-8.48%	638	611	4.42%	4977	5727	-13.10%
	Vehicle Theft	20	22	-9.09%	94	76	23.68%	609	772	-21.11%
	Arson	2	1	100.00%	7	15	-53.33%	69	70	-1.43%
	Property Total:		211	221	-4.52%	869	828	4.95%	6644	7764
Preliminary Part 1 Crime Totals:		239	241	-0.83%	976	947	3.06%	7522	8577	-12.30%
Current 7 Day Period:		8/8/2021 - 8/14/2021			Prior 7 Day Period:		8/1/2021 - 8/7/2021			
Current 28 Day Period:		7/18/2021 - 8/14/2021			Prior 28 Day Period:		6/20/2021 - 7/17/2021			
Current YTD Day Period:		1/1/2021 - 8/14/2021			Prior YTD Period:		1/1/2020 - 8/14/2020			

Prepared by SPD Crime Analysis Office - Monday, August 16, 2021

NOTE: SPD moved from UCR to the NIBRS reporting standard on 10/4/16 following the transition to a new RMS System. [Numbers on CompStat reports prior to this date should not be used as a comparison to those on this report.](#) Additional info on these reporting standards can be found on the FBI website: <https://ucr.fbi.gov/nibrs-overview>

This chart represents Preliminary counts of selected crime categories from Police Case Reports. Full statistical analysis to determine the confidence level of this data has not been performed. The % change columns on the preliminary counts differ from the percentage change on the NIBRS crime report, sometimes significantly. The CompStat report is designed for operational use and includes only selected NIBRS categories and coding less complex than full NIBRS rules. Official statistics for these and other NIBRS categories can be found on WASPC & FBI websites once available.



SPOKANE POLICE DEPARTMENT



NORTH **Police Service Area**

PSA Commander

Captain Mark Griffiths

Northwest District (P1)

Central District (P2)

Neva-Wood District (P3)

Northeast District (P4)



POLICE SUMMARY - Ending: Saturday, August 14, 2021

NORTH PRECINCT (P1, P2, P3, and P4)



Preliminary IBR Counts

NIBRS Categories (Part 1 Selected)		7 Day Comparison			28 Day Comparison			YTD Comparison		
		Current	Prior	Percent	Current	Prior	Percent	Current	Prior	Percent
Violent	Criminal Homicide	0	1	-100.00%	1	0		4	9	-55.56%
	Rape	2	0		4	11	-63.64%	96	76	26.32%
	Robbery - Commercial	1	2	-50.00%	4	2	100.00%	23	32	-28.13%
	Robbery - Person	2	3	-33.33%	11	11	0.00%	73	65	12.31%
	Aggravated Assault - Non DV	3	5	-40.00%	18	20	-10.00%	153	149	2.68%
	Aggravated Assault - DV	5	1	400.00%	17	16	6.25%	137	117	17.09%
Violent Total:		13	12	8.33%	55	60	-8.33%	486	448	8.48%
Property	Burglary - Residential	10	14	-28.57%	37	51	-27.45%	297	324	-8.33%
	Burglary Garage	8	6	33.33%	24	21	14.29%	175	235	-25.53%
	Burglary Commercial	7	7	0.00%	24	7	242.86%	132	121	9.09%
	Larceny	95	96	-1.04%	388	364	6.59%	3072	3407	-9.83%
	Vehicle Theft	15	11	36.36%	57	47	21.28%	366	478	-23.43%
	Arson	2	1	100.00%	6	7	-14.29%	42	40	5.00%
Property Total:		137	135	1.48%	536	497	7.85%	4084	4605	-11.31%
Preliminary Part 1 Crime Totals:		150	147	2.04%	591	557	6.10%	4570	5053	-9.56%
Current 7 Day Period:		8/8/2021 - 8/14/2021			Prior 7 Day Period:		8/1/2021 - 8/7/2021			
Current 28 Day Period:		7/18/2021 - 8/14/2021			Prior 28 Day Period:		6/20/2021 - 7/17/2021			
Current YTD Day Period:		1/1/2021 - 8/14/2021			Prior YTD Period:		1/1/2020 - 8/14/2020			

Prepared by SPD Crime Analysis Office - Monday, August 16, 2021

NOTE: SPD moved from UCR to the NIBRS reporting standard on 10/4/16 following the transition to a new RMS System. [Numbers on CompStat reports prior to this date should not be used as a comparison to those on this report.](#) Additional info on these reporting standards can be found on the FBI website: <https://ucr.fbi.gov/nibrs-overview>

This chart represents Preliminary counts of selected crime categories from Police Case Reports. Full statistical analysis to determine the confidence level of this data has not been performed. The % change columns on the preliminary counts differ from the percentage change on the NIBRS crime report, sometimes significantly. The CompStat report is designed for operational use and includes only selected NIBRS categories and coding less complex than full NIBRS rules. Official statistics for these and other NIBRS categories can be found on WASPC & FBI websites once available.



POLICE SUMMARY - Ending: Saturday, August 14, 2021



NW - Northwest District (P1)

Preliminary IBR Counts

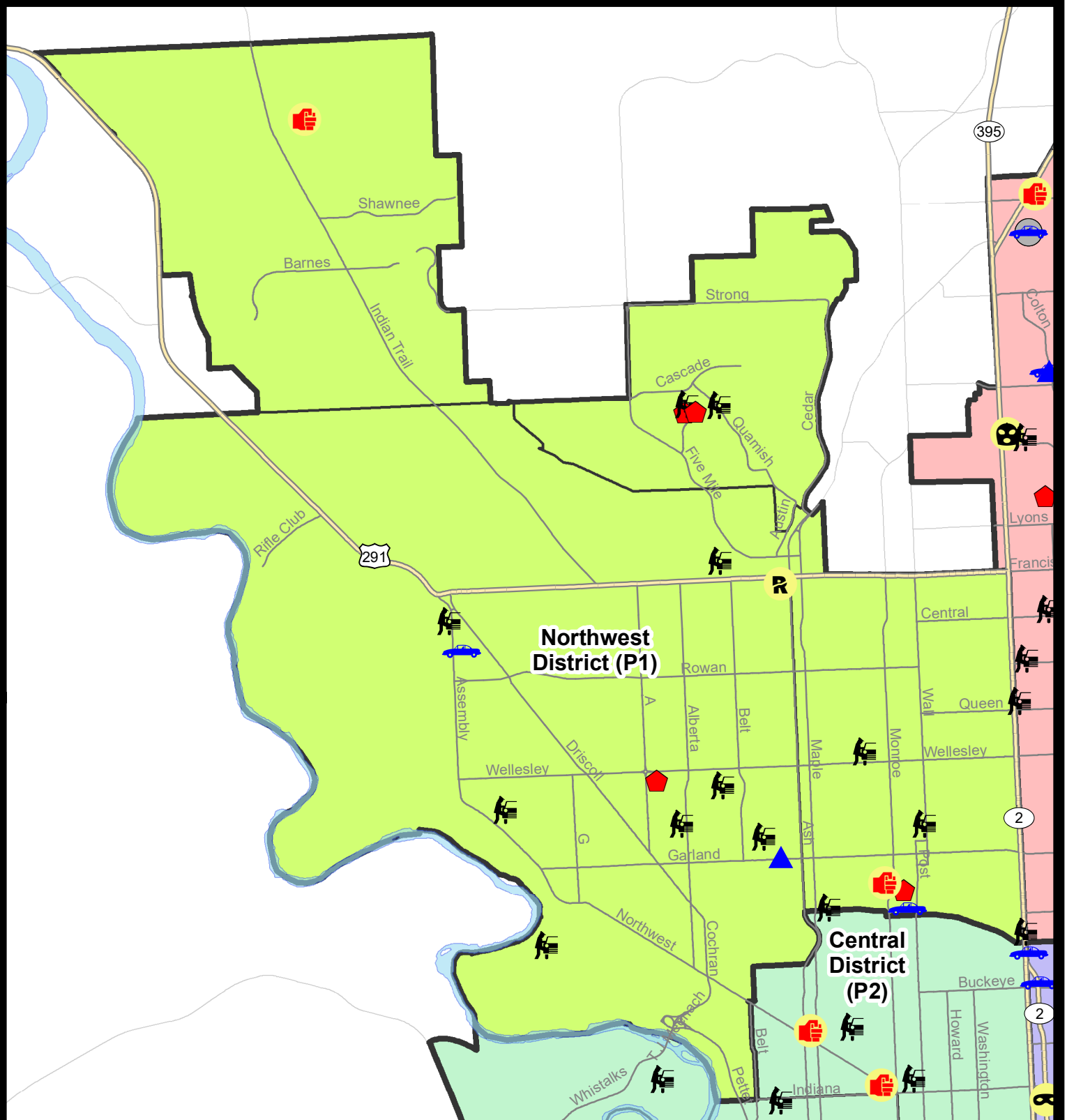
NIBRS Categories (Part 1 Selected)		7 Day Comparison			28 Day Comparison			YTD Comparison		
		Current	Prior	Percent	Current	Prior	Percent	Current	Prior	Percent
Violent	Criminal Homicide	0	0		0	0		1	1	0.00%
	Rape	1	0		2	2	0.00%	22	18	22.22%
	Robbery - Commercial	0	1	-100.00%	1	1	0.00%	6	3	100.00%
	Robbery - Person	0	1	-100.00%	3	4	-25.00%	14	10	40.00%
	Aggravated Assault - Non DV	0	0		0	3	-100.00%	24	21	14.29%
	Aggravated Assault - DV	2	0		6	4	50.00%	28	32	-12.50%
Violent Total:		3	2	50.00%	12	14	-14.29%	95	85	11.76%
Property	Burglary - Residential	4	4	0.00%	10	15	-33.33%	70	68	2.94%
	Burglary Garage	1	3	-66.67%	7	7	0.00%	60	77	-22.08%
	Burglary Commercial	0	4	-100.00%	6	1	500.00%	18	18	0.00%
	Larceny	23	20	15.00%	84	91	-7.69%	661	767	-13.82%
	Vehicle Theft	2	3	-33.33%	9	7	28.57%	72	79	-8.86%
	Arson	0	0		0	2	-100.00%	10	8	25.00%
Property Total:		30	34	-11.76%	116	123	-5.69%	891	1017	-12.39%
Preliminary Part 1 Crime Totals:		33	36	-8.33%	128	137	-6.57%	986	1102	-10.53%
Current 7 Day Period:		8/8/2021 - 8/14/2021			Prior 7 Day Period:		8/1/2021 - 8/7/2021			
Current 28 Day Period:		7/18/2021 - 8/14/2021			Prior 28 Day Period:		6/20/2021 - 7/17/2021			
Current YTD Day Period:		1/1/2021 - 8/14/2021			Prior YTD Period:		1/1/2020 - 8/14/2020			

Prepared by SPD Crime Analysis Office - Monday, August 16, 2021

NOTE: SPD moved from UCR to the NIBRS reporting standard on 10/4/16 following the transition to a new RMS System. [Numbers on CompStat reports prior to this date should not be used as a comparison to those on this report.](#) Additional info on these reporting standards can be found on the FBI website: <https://ucr.fbi.gov/nibrs-overview>

This chart represents Preliminary counts of selected crime categories from Police Case Reports. Full statistical analysis to determine the confidence level of this data has not been performed. The % change columns on the preliminary counts differ from the percentage change on the NIBRS crime report, sometimes significantly. The CompStat report is designed for operational use and includes only selected NIBRS categories and coding less complex than full NIBRS rules. Official statistics for these and other NIBRS categories can be found on WASPC & FBI websites once available.





City of Spokane
Northwest District (P1)
Selected
Crime Codes
2021-08-08 to 2021-08-14
 Prepared By:
 Crime Analysis Unit
 Spokane Police Department

Legend

NIBRS Events



Criminal Homicide



Rape



Robbery Commercial



Robbery Person



Aggravated Assault



Burglary Residential



Burglary Garage



Burglary Commercial



Vehicle Prowling



Vehicle Theft



Arson



Cases Represent LERMS Crime Codes
 Points may indicate multiple events
 Note: Veh Prowl is only Larceny displayed

For Additional Information on
 Incidents pertaining to an
 Area, Trend, or Pattern
 Contact Information Analysis

0 0.25 0.5 1 Miles



THIS IS NOT A LEGAL DOCUMENT.
 The information shown on this map is compiled
 from various sources and is subject to constant
 revision. Information shown on this map should
 not be used to determine the location of facilities
 in relationship to property lines, section lines,
 streets, etc.

Sunday - Saturday

8/8/2021 TO 8/14/2021

NW - Northwest District (P1)



<u>A/C</u>	<u>Offense Statute</u>	<u>Address</u>	<u>Reported Date</u>	<u>Dist</u>
<u>SPA1BS</u>				
C	MAIL THEFT	6700 N FOTHERINGHAM ST	8/11/2021	P1
C	THEFT 2D ALL OTHER	6600 N CEDAR ST	8/11/2021	P1
C	THEFT 3D FROM BUILDING	1700 W FRANCIS AVE	8/10/2021	P1
A	THEFT 3D FROM MOTOR VEHICLE	2200 W HOUSTON AVE	8/13/2021	P1
A	THEFT 3D VEHICLE PARTS AND ACCESSORIES	6500 N CEDAR RD	8/9/2021	P1
<u>SPA1FM</u>				
C	RESIDENTIAL BURGLARY	2300 W AIMEE CT	8/11/2021	P1
C	RESIDENTIAL BURGLARY	2400 W AIMEE AVE	8/11/2021	P1
C	THEFT 2D FROM MOTOR VEHICLE	2300 W ASHLEY AVE	8/13/2021	P1
C	THEFT 3D FROM MOTOR VEHICLE	7700 N QUAMISH DR	8/11/2021	P1
<u>SPA1IT</u>				
C	ASSAULT 2D	5300 W RUSSETT DR	8/8/2021	P1
<u>SPA1NH</u>				
C	ASSAULT 2D	3600 N MADISON ST	8/14/2021	P1
C	RESIDENTIAL BURGLARY	900 W GORDON AVE	8/12/2021	P2
C	THEFT 2D FROM BUILDING	900 W GARLAND AVE	8/11/2021	P1
C	THEFT 2D FROM MOTOR VEHICLE	1400 W COURTLAND AVE	8/10/2021	P1
C	THEFT 2D FROM MOTOR VEHICLE	4100 N WALL ST	8/12/2021	P1
A	THEFT 3D ALL OTHER	5300 N POST ST	8/10/2021	P1
C	THEFT 3D FROM MOTOR VEHICLE	4700 N JEFFERSON ST	8/14/2021	P1
C	THEFT 3D VEHICLE PARTS AND ACCESSORIES	200 W COLUMBIA AVE	8/13/2021	P1
C	THEFT OF MOTOR VEHICLE	800 W CORA AVE	8/10/2021	P2
<u>SPA1NW</u>				
C	BURGLARY 2D GARAGE	3900 N ELM ST	8/13/2021	P2
C	RAPE 2D		8/11/2021	P1
C	RESIDENTIAL BURGLARY	2800 W HOFFMAN AVE	8/12/2021	P1
C	TAKING MOTOR VEHICLE WITHOUT PERMISSION 2D	5800 N BEMIS ST	8/12/2021	P1
C	THEFT 2D FROM BUILDING	2300 W WELLESLEY AVE	8/8/2021	P1
C	THEFT 2D FROM BUILDING	2100 W NORTHWEST BLVD	8/9/2021	P1
C	THEFT 2D FROM MOTOR VEHICLE	4000 N CANNON ST	8/9/2021	P1
C	THEFT 2D FROM MOTOR VEHICLE	2600 W ROCKWELL AVE	8/13/2021	P1
C	THEFT 3D FROM MOTOR VEHICLE	2300 W WELLESLEY AVE	8/10/2021	P1
C	THEFT 3D FROM MOTOR VEHICLE	4000 W HERDY AVE	8/11/2021	P1
C	THEFT 3D FROM MOTOR VEHICLE	3200 N COLUMBIA CIR	8/11/2021	P1
A	THEFT 3D FROM MOTOR VEHICLE	4400 W WINSTON CT	8/13/2021	P1
C	THEFT 3D VEHICLE PARTS AND ACCESSORIES	3200 N COLUMBIA CIR	8/11/2021	P1
C	THEFT 3D VEHICLE PARTS AND ACCESSORIES	4500 N GUSTAVUS ST	8/13/2021	P1

For protection of victim privacy, the entire address on sexual assault crimes has been redacted.

POLICE SUMMARY - Ending: Saturday, August 14, 2021



NW - North Central District (P2)

Preliminary IBR Counts

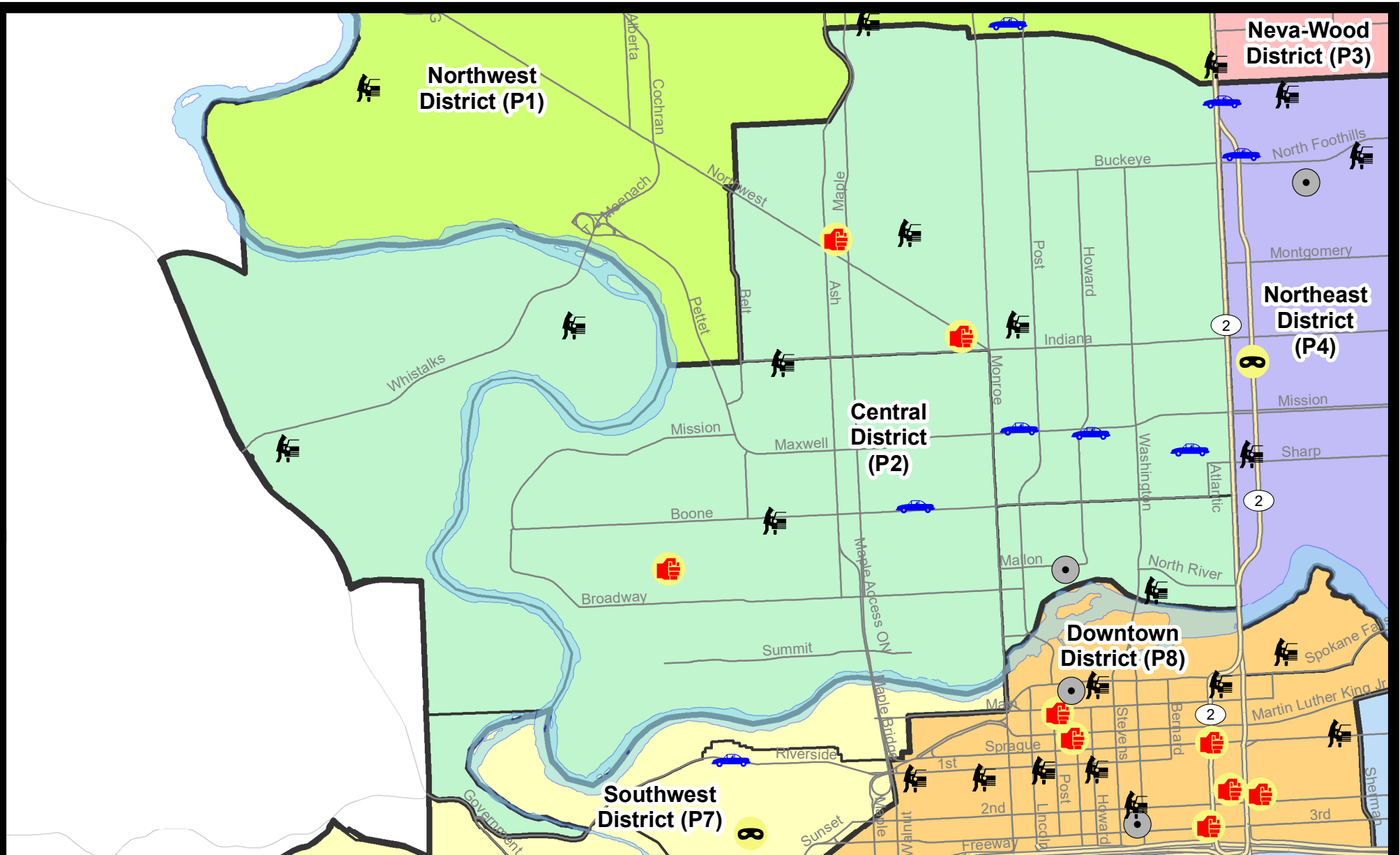
NIBRS Categories (Part 1 Selected)		7 Day Comparison			28 Day Comparison			YTD Comparison		
		Current	Prior	Percent	Current	Prior	Percent	Current	Prior	Percent
Violent	Criminal Homicide	0	0		0	0		0	2	-100.00%
	Rape	0	0		0	3	-100.00%	24	26	-7.69%
	Robbery - Commercial	0	0		0	0		1	2	-50.00%
	Robbery - Person	0	0		1	3	-66.67%	18	18	0.00%
	Aggravated Assault - Non DV	2	1	100.00%	5	3	66.67%	36	34	5.88%
	Aggravated Assault - DV	1	0		2	2	0.00%	36	26	38.46%
Violent Total:		3	1	200.00%	8	11	-27.27%	115	108	6.48%
Property	Burglary - Residential	0	4	-100.00%	5	17	-70.59%	78	86	-9.30%
	Burglary Garage	0	1	-100.00%	3	5	-40.00%	32	40	-20.00%
	Burglary Commercial	1	0		2	2	0.00%	24	20	20.00%
	Larceny	16	17	-5.88%	75	68	10.29%	582	661	-11.95%
	Vehicle Theft	4	4	0.00%	11	14	-21.43%	93	128	-27.34%
	Arson	0	1	-100.00%	3	1	200.00%	12	14	-14.29%
Property Total:		21	27	-22.22%	99	107	-7.48%	821	949	-13.49%
Preliminary Part 1 Crime Totals:		24	28	-14.29%	107	118	-9.32%	936	1057	-11.45%
Current 7 Day Period:		8/8/2021 - 8/14/2021			Prior 7 Day Period:		8/1/2021 - 8/7/2021			
Current 28 Day Period:		7/18/2021 - 8/14/2021			Prior 28 Day Period:		6/20/2021 - 7/17/2021			
Current YTD Day Period:		1/1/2021 - 8/14/2021			Prior YTD Period:		1/1/2020 - 8/14/2020			

Prepared by SPD Crime Analysis Office - Monday, August 16, 2021

NOTE: SPD moved from UCR to the NIBRS reporting standard on 10/4/16 following the transition to a new RMS System. [Numbers on CompStat reports prior to this date should not be used as a comparison to those on this report.](#) Additional info on these reporting standards can be found on the FBI website: <https://ucr.fbi.gov/nibrs-overview>

This chart represents Preliminary counts of selected crime categories from Police Case Reports. Full statistical analysis to determine the confidence level of this data has not been performed. The % change columns on the preliminary counts differ from the percentage change on the NIBRS crime report, sometimes significantly. The CompStat report is designed for operational use and includes only selected NIBRS categories and coding less complex than full NIBRS rules. Official statistics for these and other NIBRS categories can be found on WASPC & FBI websites once available.








City of Spokane
Central District (P2)
Selected
Crime Types
2021-08-08 to 2021-08-14
 Prepared By:
 Crime Analysis Unit
 Spokane Police Department

Legend


NIBRS Events



Cases Represent LERMS Crime Codes
 Points may indicate multiple events
 Note: Veh Prowl is only Larceny category displayed



For Additional Information on Incidents
 pertaining to an Area, Trend, or Pattern
 Contact Information Analysis



THIS IS NOT A LEGAL DOCUMENT:
 The information shown on this map is compiled
 from various sources and is subject to constant
 revision. Information shown on this map should
 not be used to determine the location of facilities
 in relationship to property lines, section lines,
 streets, etc.



Sunday - Saturday

NW - Central District (P2)

8/8/2021 TO 8/14/2021



<u>A/C</u>	<u>Offense Statute</u>	<u>Address</u>	<u>Reported Date</u>	<u>Dist</u>
<u>SPA2EG</u>				
C	ASSAULT 2D	1100 W NORTHWEST BLVD	8/9/2021	P1
C	HARASSMENT FELONY WEAPON INVOLVED	1600 W NORTHWEST BLVD	8/12/2021	P1
C	THEFT 2D FROM MOTOR VEHICLE	800 W SHANNON AVE	8/13/2021	P2
C	THEFT 3D ALL OTHER	1700 N WASHINGTON ST	8/12/2021	P2
C	THEFT 3D CITY FROM BUILDING	1200 N MONROE ST	8/8/2021	P1
C	THEFT 3D FROM BUILDING	1300 W SHANNON AVE	8/12/2021	P2
C	THEFT 3D FROM MOTOR VEHICLE	1300 W JACKSON AVE	8/13/2021	P2
C	THEFT OF MOTOR VEHICLE	100 W SINTO AVE	8/8/2021	P2
C	THEFT OF MOTOR VEHICLE	500 W MAXWELL AVE	8/12/2021	P2
C	THEFT OF MOTOR VEHICLE	800 W MAXWELL AVE	8/12/2021	P1
<u>SPA2RS</u>				
C	BURGLARY 2D COMMERCIAL	600 W MALLON AVE	8/9/2021	P2
C	THEFT 3D ALL OTHER	300 W NORTH RIVER DR	8/10/2021	P2
C	THEFT 3D FROM MOTOR VEHICLE	300 W NORTH RIVER DR	8/10/2021	P2
<u>SPA2WC</u>				
C	DRIVE BY SHOOTING	2400 W DEAN AVE	8/9/2021	P1
C	THEFT 2D FROM MOTOR VEHICLE	1900 W BOONE AVE	8/9/2021	P2
C	THEFT 2D FROM MOTOR VEHICLE	1900 W INDIANA AVE	8/13/2021	P2
C	THEFT 2D VEHICLE PARTS AND ACCESSORIES	700 N JEFFERSON ST	8/10/2021	P2
C	THEFT 2D VEHICLE PARTS AND ACCESSORIES	1000 N MONROE ST	8/12/2021	P2
C	THEFT 3D ALL OTHER	2000 W BROADWAY AVE	8/14/2021	P2
C	THEFT 3D CITY FROM BUILDING	1800 W BROADWAY AVE	8/9/2021	P2
C	THEFT 3D VEHICLE PARTS AND ACCESSORIES	1700 W BRIDGE AVE	8/8/2021	P2
C	THEFT OF MOTOR VEHICLE	1300 W BOONE AVE	8/10/2021	P2
<u>SPA2WH</u>				
C	THEFT 3D CITY FROM MOTOR VEHICLE	2800 W ELLIOTT DR	8/13/2021	P2
A	THEFT 3D FROM MOTOR VEHICLE	1600 N RIVER RIDGE BLVD	8/9/2021	P2

POLICE SUMMARY - Ending: Saturday, August 14, 2021



NE - Neva-Wood District (P3)

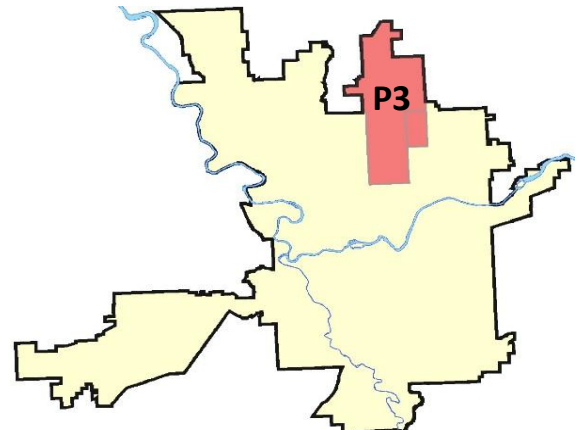
Preliminary IBR Counts

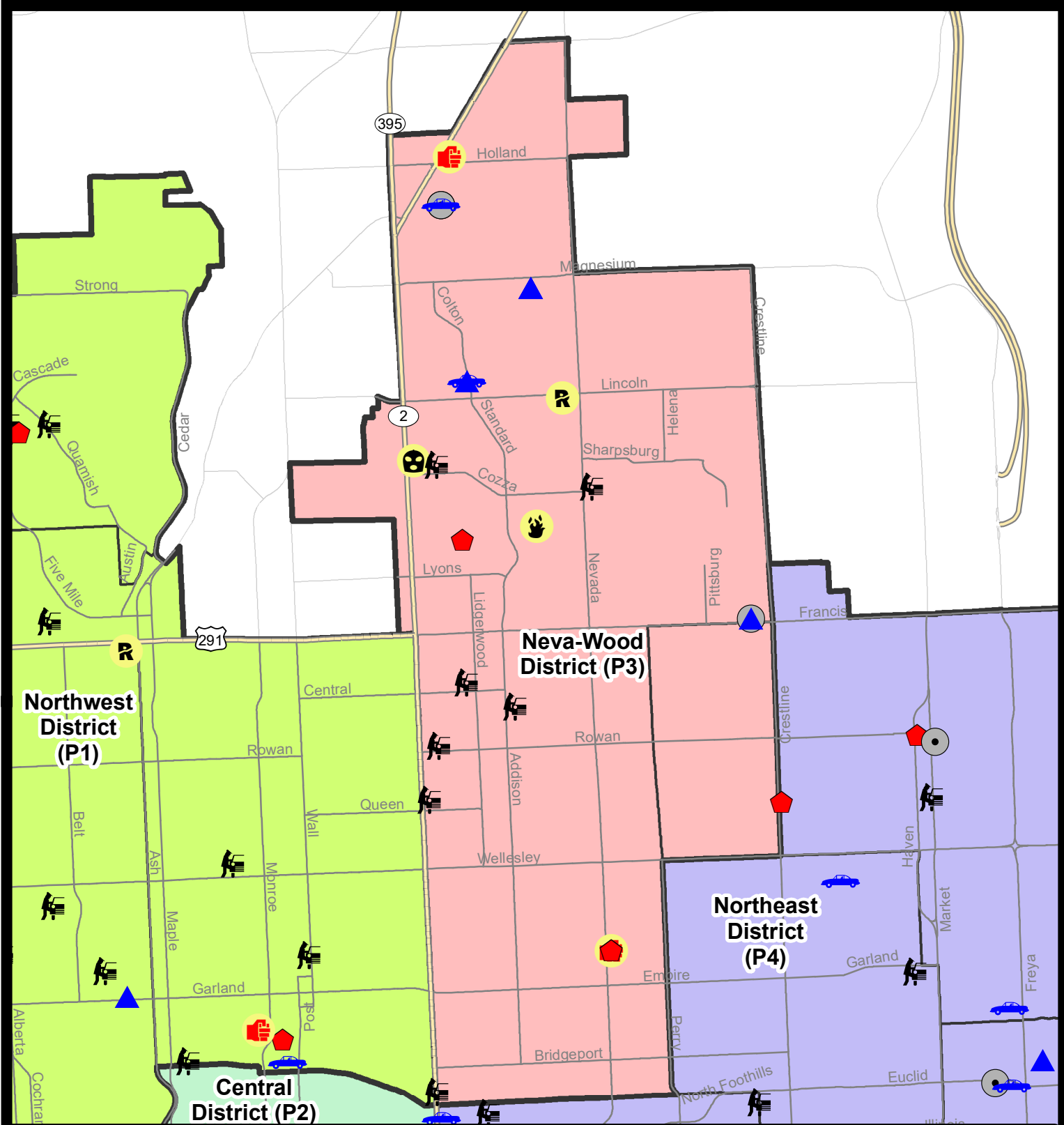
NIBRS Categories (Part 1 Selected)		7 Day Comparison			28 Day Comparison			YTD Comparison		
		Current	Prior	Percent	Current	Prior	Percent	Current	Prior	Percent
Violent	Criminal Homicide	0	0		0	0		2	3	-33.33%
	Rape	1	0		1	2	-50.00%	28	14	100.00%
	Robbery - Commercial	1	1	0.00%	3	0		11	23	-52.17%
	Robbery - Person	0	1	-100.00%	2	2	0.00%	18	19	-5.26%
	Aggravated Assault - Non DV	0	3	-100.00%	5	6	-16.67%	49	42	16.67%
	Aggravated Assault - DV	2	1	100.00%	6	4	50.00%	41	32	28.13%
Violent Total:		4	6	-33.33%	17	14	21.43%	149	133	12.03%
Property	Burglary - Residential	3	6	-50.00%	14	8	75.00%	69	80	-13.75%
	Burglary Garage	5	0		8	7	14.29%	47	70	-32.86%
	Burglary Commercial	3	1	200.00%	6	3	100.00%	51	53	-3.77%
	Larceny	31	38	-18.42%	141	123	14.63%	1146	1212	-5.45%
	Vehicle Theft	2	3	-33.33%	20	12	66.67%	87	144	-39.58%
	Arson	1	0		2	2	0.00%	8	8	0.00%
Property Total:		45	48	-6.25%	191	155	23.23%	1408	1567	-10.15%
Preliminary Part 1 Crime Totals:		49	54	-9.26%	208	169	23.08%	1557	1700	-8.41%
Current 7 Day Period:		8/8/2021 - 8/14/2021			Prior 7 Day Period:		8/1/2021 - 8/7/2021			
Current 28 Day Period:		7/18/2021 - 8/14/2021			Prior 28 Day Period:		6/20/2021 - 7/17/2021			
Current YTD Day Period:		1/1/2021 - 8/14/2021			Prior YTD Period:		1/1/2020 - 8/14/2020			

Prepared by SPD Crime Analysis Office - Monday, August 16, 2021

NOTE: SPD moved from UCR to the NIBRS reporting standard on 10/4/16 following the transition to a new RMS System. [Numbers on CompStat reports prior to this date should not be used as a comparison to those on this report.](#) Additional info on these reporting standards can be found on the FBI website: <https://ucr.fbi.gov/nibrs-overview>

This chart represents Preliminary counts of selected crime categories from Police Case Reports. Full statistical analysis to determine the confidence level of this data has not been performed. The % change columns on the preliminary counts differ from the percentage change on the NIBRS crime report, sometimes significantly. The CompStat report is designed for operational use and includes only selected NIBRS categories and coding less complex than full NIBRS rules. Official statistics for these and other NIBRS categories can be found on WASPC & FBI websites once available.





City of Spokane
Neva-Wood District (P3)

**Selected
 Crime Codes**

2021-08-08 to 2021-08-14

Prepared By:
Crime Analysis Unit
Spokane Police Department

Legend

NIBRS Events



Criminal Homicide



Rape



Robbery Commercial



Robbery Person



Aggravated Assault



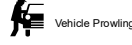
Burglary Residential



Burglary Garage



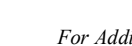
Burglary Commercial



Vehicle Prowling



Vehicle Theft



Arson



*Cases Represent LERMS Crime Codes
 Points may indicate multiple events
 Note: Veh Prowl is only Larceny displayed*

*For Additional Information on
 Incidents pertaining to an
 Area, Trend, or Pattern
 Contact Information Analysis*

0 0.2 0.4 0.8 Miles



THIS IS NOT A LEGAL DOCUMENT:
 The information shown on this map is compiled
 from various sources and is subject to constant
 revision. Information shown on this map should
 not be used to determine the location of facilities
 in relationship to property lines, section lines,
 streets, etc.

Sunday - Saturday

8/8/2021 TO 8/14/2021

NE - Neva-Wood District (P3)



A/C	Offense Statute	Address	Reported Date	Dist
SPB3NL				
C	ARSON 2D	6900 N CINCINNATI ST	8/9/2021	P3
C	ASSAULT 2D	1000 E LACROSSE AVE	8/12/2021	P3
C	BURGLARY 1D FROM RESIDENCE	1000 E LACROSSE AVE	8/12/2021	P3
C	BURGLARY 1D GARAGE	600 E MAGNESIUM RD	8/10/2021	P3
C	BURGLARY 2D COMMERCIAL	9100 N NEWPORT HWY	8/14/2021	P3
C	BURGLARY 2D COMMERCIAL	9100 N NEWPORT HWY	8/14/2021	P3
C	BURGLARY 2D COMMERCIAL	1900 E FRANCIS AVE	8/14/2021	P4
C	BURGLARY 2D GARAGE	600 E MAGNESIUM RD	8/10/2021	P3
C	BURGLARY 2D GARAGE	600 E MAGNESIUM RD	8/10/2021	P3
C	BURGLARY 2D GARAGE	7900 N STANDARD ST	8/11/2021	P4
C	BURGLARY 2D GARAGE	1900 E FRANCIS AVE	8/13/2021	P3
C	IBR Purposes Only - Aggravated Assault	9500 N NEWPORT HWY	8/12/2021	P4
C	RAPE 2D		8/9/2021	P4
C	RESIDENTIAL BURGLARY	100 E WEDGEWOOD AVE	8/11/2021	P4
C	RESIDENTIAL BURGLARY	1000 E LACROSSE AVE	8/12/2021	P3
C	ROBBERY 2D COMMERCIAL	7400 N DIVISION ST	8/12/2021	P2
C	THEFT 2D ALL OTHER	9100 N NEWPORT HWY	8/13/2021	P3
C	THEFT 2D FROM BUILDING	9700 N NEWPORT HWY	8/8/2021	P3
C	THEFT 2D FROM MOTOR VEHICLE	5500 N DIVISION ST	8/8/2021	P3
C	THEFT 2D FROM MOTOR VEHICLE	500 E COLUMBIA AVE	8/9/2021	P3
C	THEFT 2D FROM MOTOR VEHICLE	1000 E COZZA DR	8/11/2021	P3
C	THEFT 2D SHOPLIFTING	6600 N DIVISION ST	8/10/2021	P3
C	THEFT 2D SHOPLIFTING	4700 N DIVISION ST	8/11/2021	P3
C	THEFT 3D ALL OTHER	7800 N MORTON ST	8/10/2021	P3
C	THEFT 3D ALL OTHER	3300 N NEVADA ST	8/12/2021	P3
C	THEFT 3D FROM BUILDING	9800 N NEVADA ST	8/10/2021	P3
C	THEFT 3D FROM BUILDING	6600 N ADDISON ST	8/12/2021	P3
C	THEFT 3D FROM MOTOR VEHICLE	5100 N DIVISION ST	8/9/2021	P3
C	THEFT 3D FROM MOTOR VEHICLE	3100 N DIVISION ST	8/9/2021	P3
C	THEFT 3D FROM MOTOR VEHICLE	5900 N LIDGERWOOD ST	8/10/2021	P3
C	THEFT 3D FROM MOTOR VEHICLE	0 E COZZA DR	8/12/2021	P3
C	THEFT 3D SHOPLIFTING	6700 N DIVISION ST	8/8/2021	P8
C	THEFT 3D SHOPLIFTING	4700 N DIVISION ST	8/8/2021	P3
C	THEFT 3D SHOPLIFTING	9100 N NEWPORT HWY	8/9/2021	P3
C	THEFT 3D SHOPLIFTING	6600 N DIVISION ST	8/9/2021	P3
C	THEFT 3D SHOPLIFTING	5800 N DIVISION ST	8/10/2021	P3
C	THEFT 3D SHOPLIFTING	6600 N DIVISION ST	8/10/2021	P3
C	THEFT 3D SHOPLIFTING	4700 N DIVISION ST	8/10/2021	P3

For protection of victim privacy, the entire address on sexual assault crimes has been redacted.

A/C	Offense Statute	Address	Reported Date	Dist
C	THEFT 3D SHOPLIFTING	7700 N DIVISION ST	8/10/2021	P3
C	THEFT 3D SHOPLIFTING	5800 N DIVISION ST	8/10/2021	P3
C	THEFT 3D SHOPLIFTING	5800 N DIVISION ST	8/11/2021	P3
C	THEFT 3D SHOPLIFTING	7700 N DIVISION ST	8/11/2021	P2
C	THEFT 3D SHOPLIFTING	9600 N NEWPORT HWY	8/11/2021	P3
C	THEFT 3D SHOPLIFTING	7500 N DIVISION ST	8/12/2021	P3
C	THEFT 3D SHOPLIFTING	9100 N NEWPORT HWY	8/13/2021	P3
C	THEFT 3D VEHICLE PARTS AND ACCESSORIES	3100 N DIVISION ST	8/9/2021	P3
C	THEFT 3D VEHICLE PARTS AND ACCESSORIES	7000 N COLTON ST	8/9/2021	P3
C	THEFT OF MOTOR VEHICLE	7900 N STANDARD ST	8/11/2021	P4
C	THEFT OF MOTOR VEHICLE	9100 N NEWPORT HWY	8/13/2021	P4

POLICE SUMMARY - Ending: Saturday, August 14, 2021



NE - Northeast District (P4)

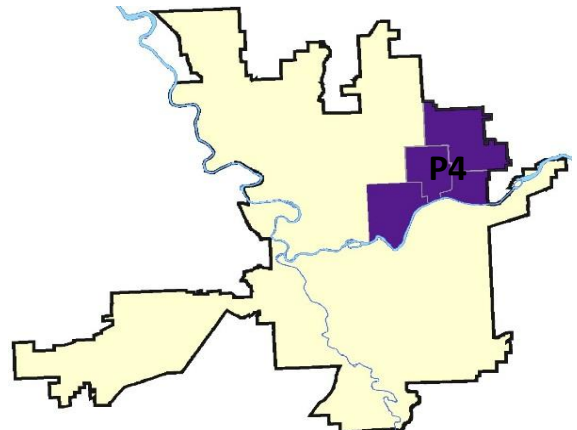
Preliminary IBR Counts

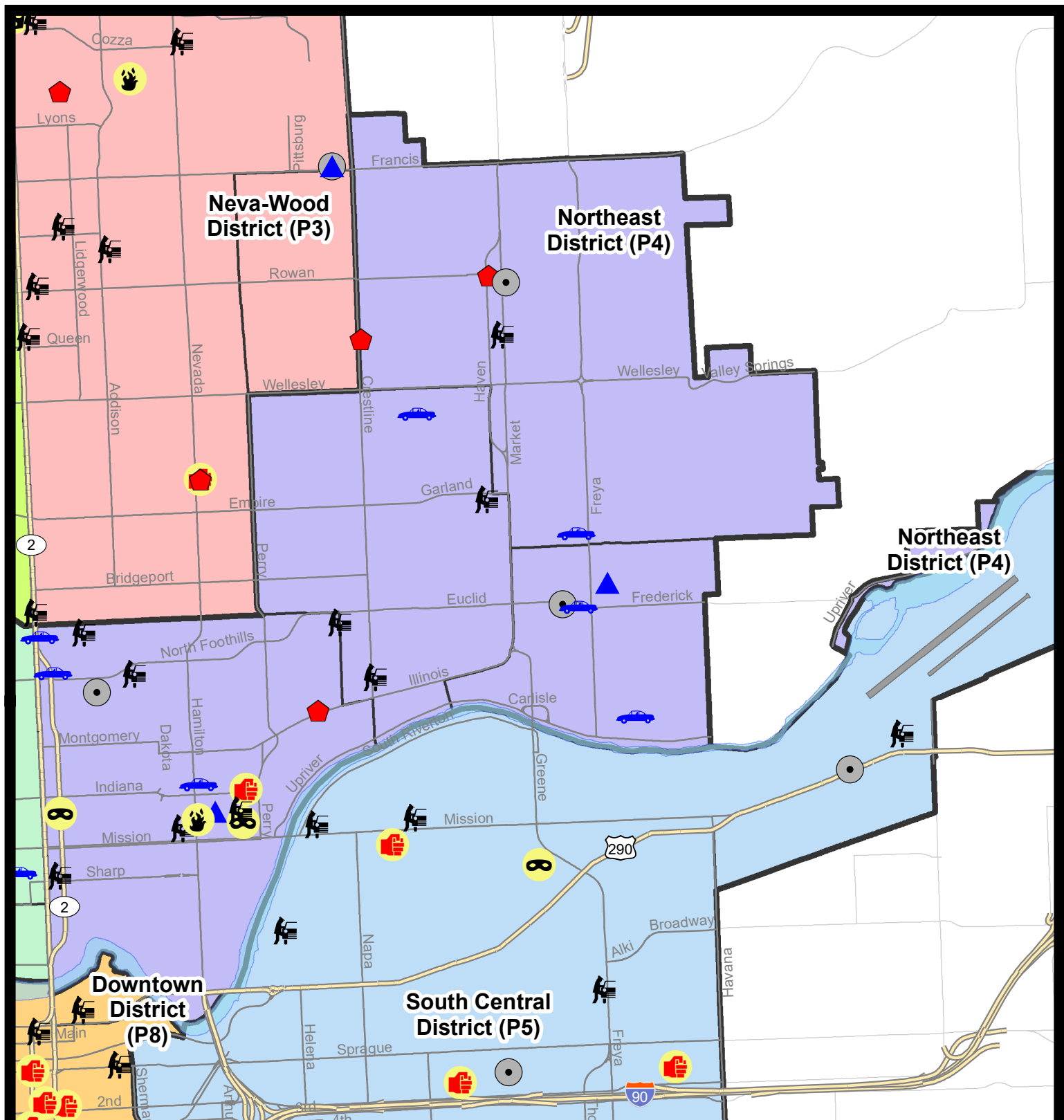
NIBRS Categories (Part 1 Selected)		7 Day Comparison			28 Day Comparison			YTD Comparison		
		Current	Prior	Percent	Current	Prior	Percent	Current	Prior	Percent
Violent	Criminal Homicide	0	1	-100.00%	1	0		1	3	-66.67%
	Rape	0	0		1	4	-75.00%	22	18	22.22%
	Robbery - Commercial	0	0		0	1	-100.00%	5	4	25.00%
	Robbery - Person	2	1	100.00%	5	2	150.00%	23	18	27.78%
	Aggravated Assault - Non DV	1	1	0.00%	8	8	0.00%	44	52	-15.38%
	Aggravated Assault - DV	0	0		3	6	-50.00%	32	27	18.52%
Violent Total:		3	3	0.00%	18	21	-14.29%	127	122	4.10%
Property	Burglary - Residential	3	0		8	11	-27.27%	80	90	-11.11%
	Burglary Garage	2	2	0.00%	6	2	200.00%	36	48	-25.00%
	Burglary Commercial	3	2	50.00%	10	1	900.00%	39	30	30.00%
	Larceny	25	21	19.05%	88	82	7.32%	683	767	-10.95%
	Vehicle Theft	7	1	600.00%	17	14	21.43%	114	127	-10.24%
	Arson	1	0		1	2	-50.00%	12	10	20.00%
Property Total:		41	26	57.69%	130	112	16.07%	964	1072	-10.07%
Preliminary Part 1 Crime Totals:		44	29	51.72%	148	133	11.28%	1091	1194	-8.63%
Current 7 Day Period:		8/8/2021 - 8/14/2021			Prior 7 Day Period:		8/1/2021 - 8/7/2021			
Current 28 Day Period:		7/18/2021 - 8/14/2021			Prior 28 Day Period:		6/20/2021 - 7/17/2021			
Current YTD Day Period:		1/1/2021 - 8/14/2021			Prior YTD Period:		1/1/2020 - 8/14/2020			

Prepared by SPD Crime Analysis Office - Monday, August 16, 2021

NOTE: SPD moved from UCR to the NIBRS reporting standard on 10/4/16 following the transition to a new RMS System. [Numbers on CompStat reports prior to this date should not be used as a comparison to those on this report.](#) Additional info on these reporting standards can be found on the FBI website: <https://ucr.fbi.gov/nibrs-overview>

This chart represents Preliminary counts of selected crime categories from Police Case Reports. Full statistical analysis to determine the confidence level of this data has not been performed. The % change columns on the preliminary counts differ from the percentage change on the NIBRS crime report, sometimes significantly. The CompStat report is designed for operational use and includes only selected NIBRS categories and coding less complex than full NIBRS rules. Official statistics for these and other NIBRS categories can be found on WASPC & FBI websites once available.





City of Spokane
Northeast District (P4)
Selected Crime Codes
2021-08-08 to 2021-08-14
 Prepared By:
 Crime Analysis Unit
 Spokane Police Department

Legend

NIBRS Events



Criminal Homicide



Rape



Robbery Commercial



Robbery Person



Aggravated Assault



Burglary Residential



Burglary Garage



Burglary Commercial



Vehicle Prowling



Vehicle Theft



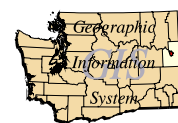
Arson



Cases Represent LERMS Crime Codes
 Points may indicate multiple events
 Note: Veh Prowl is only Larceny displayed

For Additional Information on
 Incidents pertaining to an
 Area, Trend, or Pattern
 Contact Information Analysis

0 0.2 0.4 0.8 Miles



THIS IS NOT A LEGAL DOCUMENT:
 The information shown on this map is compiled
 from various sources and is subject to constant
 revision. Information shown on this map should
 not be used to determine the location of facilities
 in relationship to property lines, section lines,
 streets, etc.

Sunday - Saturday

8/8/2021 TO 8/14/2021

NE - Northeast District (P4)



<u>A/C</u>	<u>Offense Statute</u>	<u>Address</u>	<u>Reported Date</u>	<u>Dist</u>
<u>SPB4BE</u>				
C	THEFT 2D FROM BUILDING	1500 E DALTON AVE	8/12/2021	P4
C	THEFT 2D FROM MOTOR VEHICLE	N NAPA ST / E FAIRVIEW AVE	8/12/2021	P4
C	THEFT 3D FROM MOTOR VEHICLE	2900 E GARLAND AVE	8/12/2021	P4
C	THEFT 3D FROM MOTOR VEHICLE	2600 N CRESTLINE ST	8/13/2021	P4
C	THEFT OF MOTOR VEHICLE	E HEROY AVE / N COOK ST	8/11/2021	P1
<u>SPB4HI</u>				
C	BURGLARY 2D COMMERCIAL	5400 N MARKET ST	8/13/2021	P4
C	MAIL THEFT	6200 N LACEY ST	8/13/2021	P4
C	RESIDENTIAL BURGLARY	5000 N CRESTLINE ST	8/12/2021	P4
C	RESIDENTIAL BURGLARY	3000 E ROWAN AVE	8/14/2021	P4
C	THEFT 2D ALL OTHER	5000 N CRESTLINE ST	8/9/2021	P4
C	THEFT 2D FROM BUILDING	5400 N MARKET ST	8/13/2021	P4
C	THEFT 3D ALL OTHER	5000 N CRESTLINE ST	8/12/2021	P4
C	THEFT 3D ALL OTHER	4900 N NELSON ST	8/13/2021	P4
A	THEFT 3D FROM MOTOR VEHICLE	5000 N MARKET ST	8/9/2021	P4
C	THEFT 3D VEHICLE PARTS AND ACCESSORIES	2500 E JOSEPH AVE	8/13/2021	P4
C	THEFT OF MOTOR VEHICLE	3500 E GLASS AVE	8/9/2021	P1
<u>SPB4LO</u>				
C	ARSON 2D	1700 N HAMILTON ST	8/9/2021	P4
C	BURGLARY 2D COMMERCIAL	200 E NORTH FOOTHILLS DR	8/10/2021	P4
C	BURGLARY 2D GARAGE	900 E NORA AVE	8/10/2021	P1
C	DRIVE BY SHOOTING	1200 E INDIANA AVE	8/14/2021	P4
C	RESIDENTIAL BURGLARY	1700 E ILLINOIS AVE	8/13/2021	P4
C	ROBBERY 1D CARJACKING	N MORTON ST / E AUGUSTA AVE	8/10/2021	P4
C	ROBBERY 1D PERSON	N RUBY ST / E NORA AVE	8/10/2021	P4
C	THEFT 2D ALL OTHER	700 N DIVISION ST	8/12/2021	P4
C	THEFT 2D ALL OTHER	900 E MISSION AVE	8/12/2021	P4
C	THEFT 2D ALL OTHER	1400 E MISSION AVE	8/13/2021	P4
C	THEFT 2D FROM MOTOR VEHICLE	500 E NORTH FOOTHILLS DR	8/9/2021	P4
C	THEFT 2D FROM MOTOR VEHICLE	1300 N RUBY ST	8/12/2021	P4
C	THEFT 2D FROM MOTOR VEHICLE	1600 N CINCINNATI ST	8/13/2021	P4
C	THEFT 2D VEHICLE PARTS AND ACCESSORIES	2900 N STANDARD ST	8/9/2021	P4
C	THEFT 3D FROM BUILDING	700 N DIVISION ST	8/9/2021	P4
A	THEFT 3D FROM MOTOR VEHICLE	200 E FAIRVIEW AVE	8/13/2021	P4
C	THEFT 3D SHOPLIFTING	900 E MISSION AVE	8/11/2021	P4
C	THEFT 3D VEHICLE PARTS AND ACCESSORIES	E MONTGOMERY AVE / N ASTOR ST	8/12/2021	P4
C	THEFT OF A FIREARM FROM MOTOR VEHICLE	1100 E NORA AVE	8/11/2021	P4

A/C	Offense Statute	Address	Reported Date	Dist
C	THEFT OF MOTOR VEHICLE	2700 N RUBY ST	8/8/2021	P3
C	THEFT OF MOTOR VEHICLE	2900 N DIVISION ST	8/13/2021	P2
C	THEFT OF MOTOR VEHICLE	1900 N HAMILTON ST	8/13/2021	P4

SPB4MI

C	BURGLARY 2D COMMERCIAL	3400 E EUCLID AVE	8/14/2021	P4
C	BURGLARY 2D GARAGE	3700 E LIBERTY AVE	8/11/2021	P4
C	THEFT 2D FROM BUILDING	3400 E EUCLID AVE	8/14/2021	P4
C	THEFT 3D ALL OTHER	2800 E UPRIVER DR	8/12/2021	P4
C	THEFT OF MOTOR VEHICLE	3500 E EUCLID AVE	8/10/2021	P4
C	THEFT OF MOTOR VEHICLE	3800 E MONTGOMERY AVE	8/13/2021	P4

SPOKANE POLICE DEPARTMENT



SOUTH **Police Service Area**

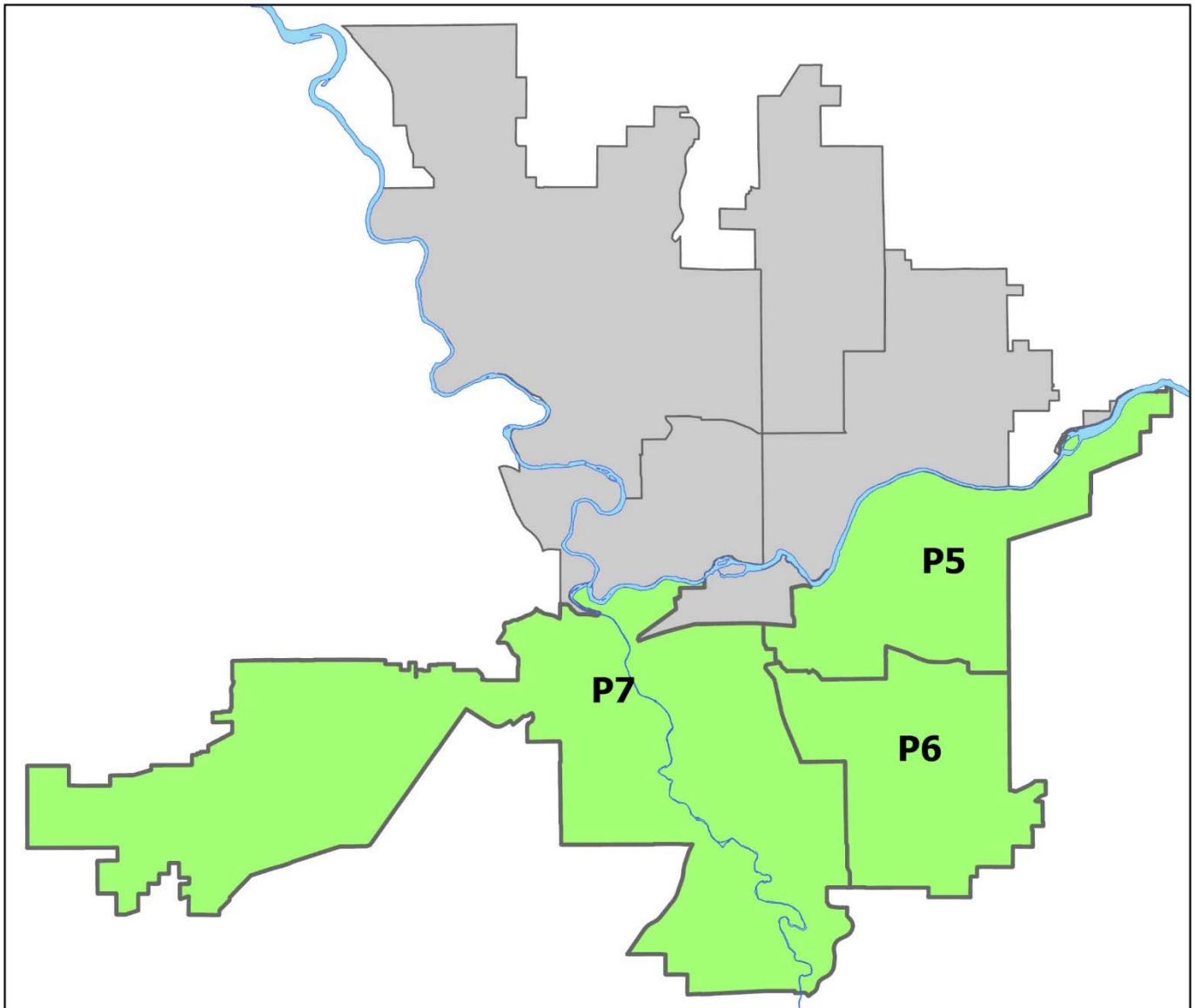
PSA Commander

Captain Brad Arleth

South Central District (P5)

Southeast District (P6)

Southwest District (P7)



POLICE SUMMARY - Ending: Saturday, August 14, 2021

SOUTH PRECINCT (P5, P6, and P7)



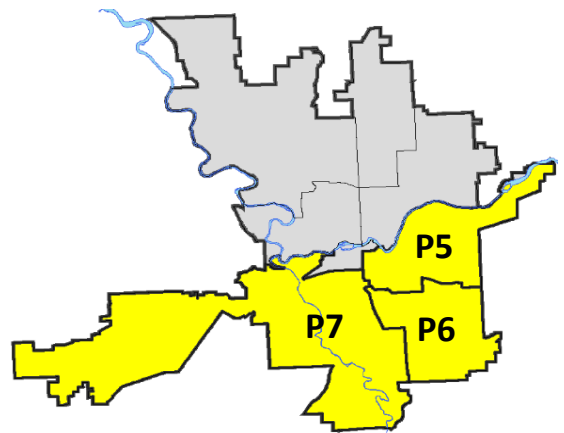
Preliminary IBR Counts

NIBRS Categories (Part 1 Selected)		7 Day Comparison			28 Day Comparison			YTD Comparison		
		Current	Prior	Percent	Current	Prior	Percent	Current	Prior	Percent
Violent	Criminal Homicide	0	0		0	1	-100.00%	2	3	-33.33%
	Rape	2	2	0.00%	7	4	75.00%	49	40	22.50%
	Robbery - Commercial	0	0		1	1	0.00%	6	6	0.00%
	Robbery - Person	2	0		3	3	0.00%	26	34	-23.53%
	Aggravated Assault - Non DV	3	2	50.00%	12	13	-7.69%	88	71	23.94%
	Aggravated Assault - DV	2	3	-33.33%	10	7	42.86%	74	59	25.42%
Violent Total:		9	7	28.57%	33	29	13.79%	245	213	15.02%
Property	Burglary - Residential	7	2	250.00%	26	19	36.84%	143	188	-23.94%
	Burglary Garage	0	3	-100.00%	9	9	0.00%	88	139	-36.69%
	Burglary Commercial	4	0		6	4	50.00%	66	95	-30.53%
	Larceny	35	51	-31.37%	164	177	-7.34%	1382	1743	-20.71%
	Vehicle Theft	5	9	-44.44%	27	28	-3.57%	193	243	-20.58%
	Arson	0	0		0	6	-100.00%	19	19	0.00%
Property Total:		51	65	-21.54%	232	243	-4.53%	1891	2427	-22.08%
Preliminary Part 1 Crime Totals:		60	72	-16.67%	265	272	-2.57%	2136	2640	-19.09%
Current 7 Day Period:		8/8/2021 - 8/14/2021			Prior 7 Day Period:		8/1/2021 - 8/7/2021			
Current 28 Day Period:		7/18/2021 - 8/14/2021			Prior 28 Day Period:		6/20/2021 - 7/17/2021			
Current YTD Day Period:		1/1/2021 - 8/14/2021			Prior YTD Period:		1/1/2020 - 8/14/2020			

Prepared by SPD Crime Analysis Office - Monday, August 16, 2021

NOTE: SPD moved from UCR to the NIBRS reporting standard on 10/4/16 following the transition to a new RMS System. [Numbers on CompStat reports prior to this date should not be used as a comparison to those on this report.](#) Additional info on these reporting standards can be found on the FBI website: <https://ucr.fbi.gov/nibrs-overview>

This chart represents Preliminary counts of selected crime categories from Police Case Reports. Full statistical analysis to determine the confidence level of this data has not been performed. The % change columns on the preliminary counts differ from the percentage change on the NIBRS crime report, sometimes significantly. The CompStat report is designed for operational use and includes only selected NIBRS categories and coding less complex than full NIBRS rules. Official statistics for these and other NIBRS categories can be found on WASPC & FBI websites once available.



POLICE SUMMARY - Ending: Saturday, August 14, 2021



SE - South Central District (P5)

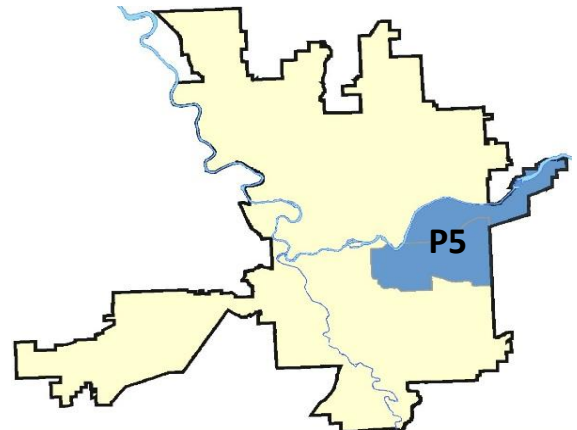
Preliminary IBR Counts

NIBRS Categories (Part 1 Selected)		7 Day Comparison			28 Day Comparison			YTD Comparison		
		Current	Prior	Percent	Current	Prior	Percent	Current	Prior	Percent
Violent	Criminal Homicide	0	0		0	0		0	1	-100.00%
	Rape	0	2	-100.00%	5	1	400.00%	24	13	84.62%
	Robbery - Commercial	0	0		1	1	0.00%	3	0	
	Robbery - Person	1	0		2	3	-33.33%	13	12	8.33%
	Aggravated Assault - Non DV	3	1	200.00%	7	8	-12.50%	46	35	31.43%
	Aggravated Assault - DV	1	3	-66.67%	6	4	50.00%	34	27	25.93%
Violent Total:		5	6	-16.67%	21	17	23.53%	120	88	36.36%
Property	Burglary - Residential	1	1	0.00%	8	4	100.00%	43	63	-31.75%
	Burglary Garage	0	0		1	2	-50.00%	18	22	-18.18%
	Burglary Commercial	2	0		2	4	-50.00%	34	45	-24.44%
	Larceny	18	14	28.57%	62	65	-4.62%	481	541	-11.09%
	Vehicle Theft	1	4	-75.00%	11	13	-15.38%	78	96	-18.75%
	Arson	0	0		0	3	-100.00%	10	7	42.86%
Property Total:		22	19	15.79%	84	91	-7.69%	664	774	-14.21%
Preliminary Part 1 Crime Totals:		27	25	8.00%	105	108	-2.78%	784	862	-9.05%
Current 7 Day Period:		8/8/2021 - 8/14/2021			Prior 7 Day Period:		8/1/2021 - 8/7/2021			
Current 28 Day Period:		7/18/2021 - 8/14/2021			Prior 28 Day Period:		6/20/2021 - 7/17/2021			
Current YTD Day Period:		1/1/2021 - 8/14/2021			Prior YTD Period:		1/1/2020 - 8/14/2020			


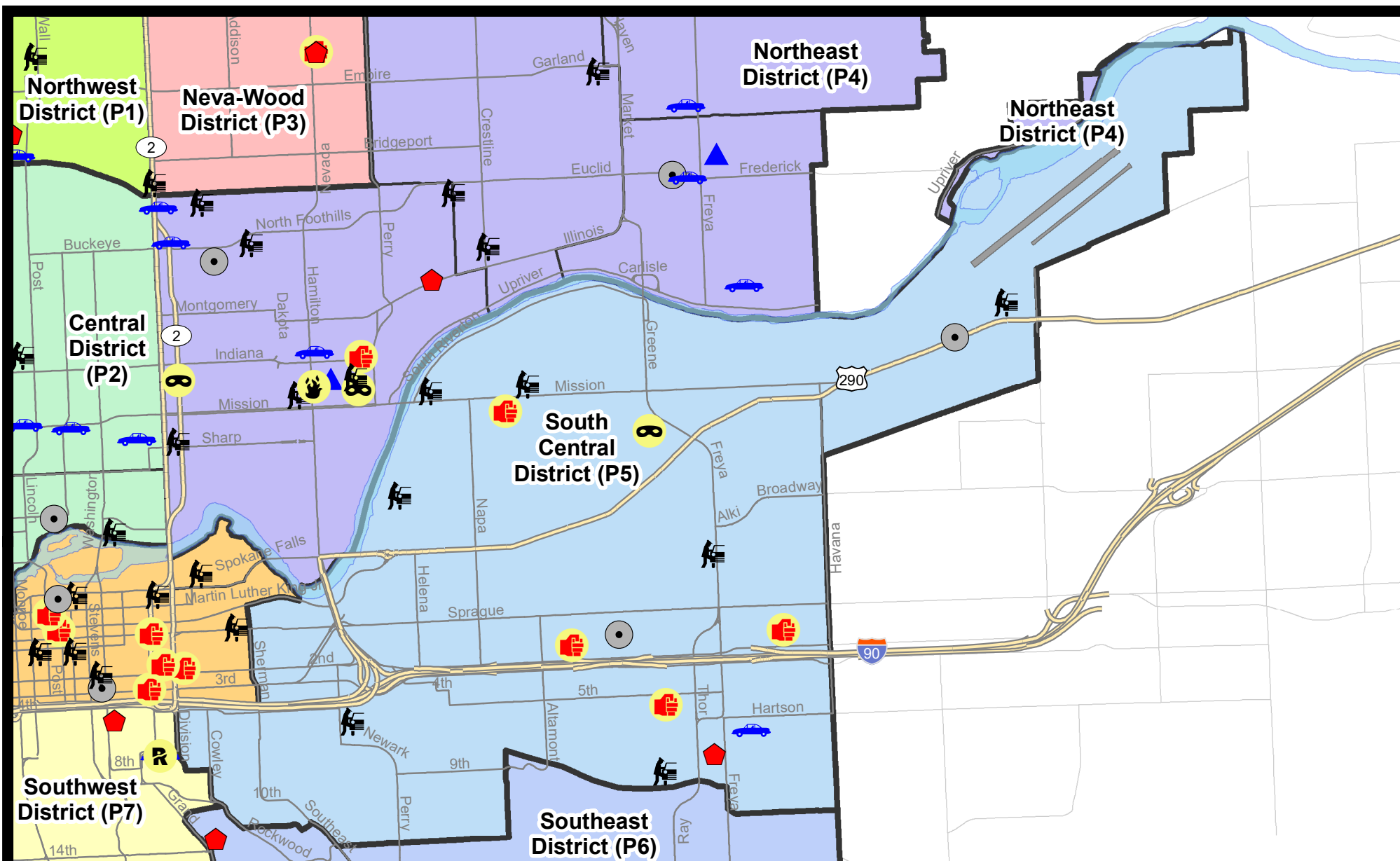
Prepared by SPD Crime Analysis Office - Monday, August 16, 2021

NOTE: SPD moved from UCR to the NIBRS reporting standard on 10/4/16 following the transition to a new RMS System. [Numbers on CompStat reports prior to this date should not be used as a comparison to those on this report.](#) Additional info on these reporting standards can be found on the FBI website: <https://ucr.fbi.gov/nibrs-overview>

This chart represents Preliminary counts of selected crime categories from Police Case Reports. Full statistical analysis to determine the confidence level of this data has not been performed. The % change columns on the preliminary counts differ from the percentage change on the NIBRS crime report, sometimes significantly. The CompStat report is designed for operational use and includes only selected NIBRS categories and coding less complex than full NIBRS rules. Official statistics for these and other NIBRS categories can be found on WASPC & FBI websites once available.



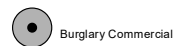
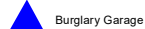
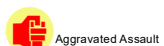
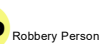
Note: On 2/10/21 a portion of the Police Block SPC5EC became part of the Downtown Precinct (SPD8EC); Consequently activity in P5 will appear lower if compared to printed CompStat reports prior to 2/10/21



City of Spokane
South Central District (P5)
Selected
Crime Types
2021-08-08 to 2021-08-14
 Prepared By:
 Crime Analysis Unit
 Spokane Police Department

Legend

NIBRS Events



Cases Represent LERMS Crime Codes
 Points may indicate multiple events
 Note: Veh Prowl is only Larceny category displayed



For Additional Information on Incidents
 pertaining to an Area, Trend, or Pattern
 Contact Information Analysis

0 0.2 0.4 0.6 0.8 1 Miles



THIS IS NOT A LEGAL DOCUMENT:
 The information shown on this map is compiled
 from various sources and is subject to constant
 revision. Information shown on this map should
 not be used to determine the location of facilities
 in relationship to property lines, section lines,
 streets, etc.

Sunday - Saturday

8/8/2021 TO 8/14/2021

SE - South Central District (P5)



A/C	Offense Statute	Address	Reported Date	Dist
<u>SPC5EC</u>				
C	ASSAULT 2D	4000 E PACIFIC AVE	8/10/2021	P6
C	BURGLARY 2D COMMERCIAL	2900 E 1ST AVE	8/9/2021	P6
C	DRIVE BY SHOOTING	500 S RAY ST	8/9/2021	P6
C	HARASSMENT FELONY WEAPON INVOLVED	E PACIFIC AVE / S SMITH ST	8/9/2021	P8
C	RESIDENTIAL BURGLARY	3500 E WESLEY CT	8/12/2021	P6
C	THEFT 2D FROM BUILDING	1400 E FRONT AVE	8/10/2021	P5
C	THEFT 2D FROM MOTOR VEHICLE	600 S RICHARD ALLEN CT	8/11/2021	P5
C	THEFT 2D FROM MOTOR VEHICLE	3500 E FERRY AVE	8/12/2021	P5
C	THEFT 2D VEHICLE PARTS AND ACCESSORIES	200 N NAPA ST	8/11/2021	P5
C	THEFT 3D FROM BUILDING	4100 E 5TH AVE	8/9/2021	P5
C	THEFT 3D FROM MOTOR VEHICLE	3200 E 10TH AVE	8/13/2021	P5
C	THEFT 3D VEHICLE PARTS AND ACCESSORIES	100 S SCOTT ST	8/9/2021	P5
C	THEFT 3D VEHICLE PARTS AND ACCESSORIES	4000 E PACIFIC AVE	8/11/2021	P5
C	THEFT 3D VEHICLE PARTS AND ACCESSORIES	300 N FREYA ST	8/13/2021	P5
C	THEFT 3D VEHICLE PARTS AND ACCESSORIES	400 S THOR ST	8/14/2021	P5
C	THEFT OF MOTOR VEHICLE	700 S REBECCA ST	8/11/2021	P6
<u>SPC5GP</u>				
C	ASSAULT 2D	2200 E SINTO AVE	8/14/2021	P5
C	BURGLARY 2D COMMERCIAL	5100 E TRENT AVE	8/9/2021	P5
C	IBR Purposes Only - Theft From Building	5600 E UNION AVE	8/10/2021	P6
C	ROBBERY 1D PERSON	E BOONE AVE / N GREENE ST	8/8/2021	P5
C	THEFT 2D FROM MOTOR VEHICLE	1500 E MALLON AVE	8/8/2021	P5
C	THEFT 2D FROM MOTOR VEHICLE	1500 N ALTAMONT ST	8/9/2021	P5
C	THEFT 3D ALL OTHER	2100 E CATALDO AVE	8/12/2021	P5
C	THEFT 3D FROM BUILDING	1600 E BOONE AVE	8/10/2021	P5
C	THEFT 3D FROM MOTOR VEHICLE	5500 E COMMERCE AVE	8/10/2021	P5
C	THEFT 3D FROM MOTOR VEHICLE	1600 E SOUTH RIVERTON AVE	8/12/2021	P5
C	THEFT 3D SHOPLIFTING	1800 N GREENE ST	8/11/2021	P5

POLICE SUMMARY - Ending: Saturday, August 14, 2021



SE - Southeast District (P6)

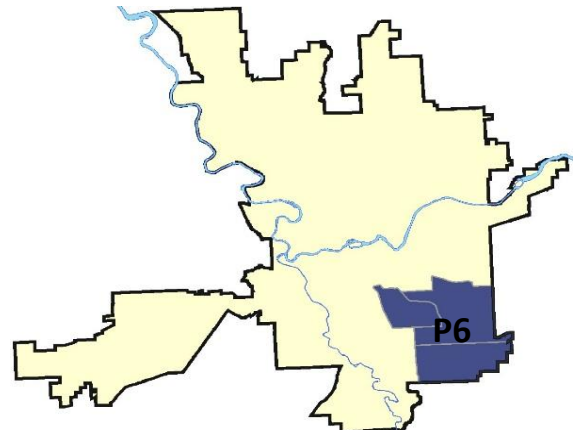
Preliminary IBR Counts

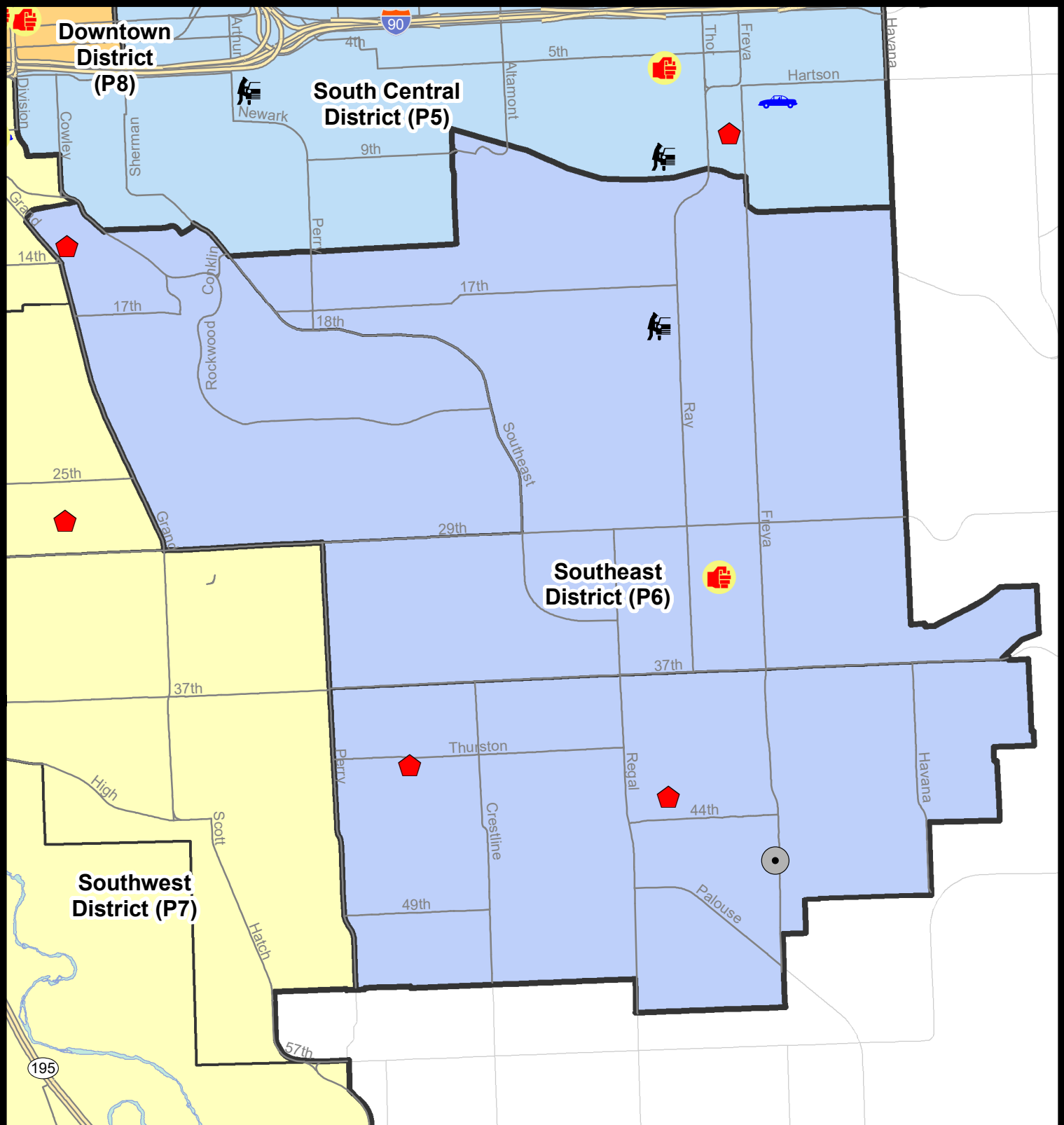
NIBRS Categories (Part 1 Selected)		7 Day Comparison			28 Day Comparison			YTD Comparison		
		Current	Prior	Percent	Current	Prior	Percent	Current	Prior	Percent
Violent	Criminal Homicide	0	0		0	0		0	1	-100.00%
	Rape	0	0		0	0		5	6	-16.67%
	Robbery - Commercial	0	0		0	0		1	4	-75.00%
	Robbery - Person	0	0		0	0		3	4	-25.00%
	Aggravated Assault - Non DV	0	1	-100.00%	2	0		10	9	11.11%
	Aggravated Assault - DV	1	0		1	1	0.00%	12	14	-14.29%
Violent Total:		1	1	0.00%	3	1	200.00%	31	38	-18.42%
Property	Burglary - Residential	3	0		9	7	28.57%	40	46	-13.04%
	Burglary Garage	0	1	-100.00%	3	1	200.00%	28	63	-55.56%
	Burglary Commercial	1	0		1	0		7	13	-46.15%
	Larceny	4	12	-66.67%	32	26	23.08%	296	386	-23.32%
	Vehicle Theft	0	3	-100.00%	5	4	25.00%	32	44	-27.27%
	Arson	0	0		0	1	-100.00%	4	4	0.00%
Property Total:		8	16	-50.00%	50	39	28.21%	407	556	-26.80%
Preliminary Part 1 Crime Totals:		9	17	-47.06%	53	40	32.50%	438	594	-26.26%
Current 7 Day Period:		8/8/2021 - 8/14/2021			Prior 7 Day Period:		8/1/2021 - 8/7/2021			
Current 28 Day Period:		7/18/2021 - 8/14/2021			Prior 28 Day Period:		6/20/2021 - 7/17/2021			
Current YTD Day Period:		1/1/2021 - 8/14/2021			Prior YTD Period:		1/1/2020 - 8/14/2020			

Prepared by SPD Crime Analysis Office - Monday, August 16, 2021

NOTE: SPD moved from UCR to the NIBRS reporting standard on 10/4/16 following the transition to a new RMS System. [Numbers on CompStat reports prior to this date should not be used as a comparison to those on this report.](#) Additional info on these reporting standards can be found on the FBI website: <https://ucr.fbi.gov/nibrs-overview>

This chart represents Preliminary counts of selected crime categories from Police Case Reports. Full statistical analysis to determine the confidence level of this data has not been performed. The % change columns on the preliminary counts differ from the percentage change on the NIBRS crime report, sometimes significantly. The CompStat report is designed for operational use and includes only selected NIBRS categories and coding less complex than full NIBRS rules. Official statistics for these and other NIBRS categories can be found on WASPC & FBI websites once available.

















City of Spokane
Southeast District (P6)
Selected Crime Codes
2021-08-08 to 2021-08-14
 Prepared By:
 Crime Analysis Unit
 Spokane Police Department

Legend

NIBRS Events


 Criminal Homicide	 Robbery Person	 Burglary Commercial
 Rape	 Aggravated Assault	 Vehicle Prowling
 Robbery Commercial	 Burglary Residential	 Vehicle Theft
	 Burglary Garage	 Arson





*Cases Represent LERMS Crime Codes
 Points may indicate multiple events
 Note: Veh Prowl is only Larceny displayed*

*For Additional Information on
 Incidents pertaining to an
 Area, Trend, or Pattern
 Contact Information Analysis*

0 0.15 0.3 0.6 Miles







THIS IS NOT A LEGAL DOCUMENT:
 The information shown on this map is compiled
 from various sources and is subject to constant
 revision. Information shown on this map should
 not be used to determine the location of facilities
 in relationship to property lines, section lines,
 streets, etc.

Sunday - Saturday

SE - Southeast District (P6)

8/8/2021 TO 8/14/2021



<u>A/C</u>	<u>Offense Statute</u>	<u>Address</u>	<u>Reported Date</u>	<u>Dist</u>
<u>SPC6LH</u>				
C	ASSAULT 2D	3300 E 32ND AVE	8/11/2021	P6
C	THEFT 3D CITY ALL OTHER	2800 E 29TH AVE	8/8/2021	P6
C	THEFT 3D FROM MOTOR VEHICLE	3100 E 19TH AVE	8/11/2021	P6
C	THEFT 3D VEHICLE PARTS AND ACCESSORIES	2500 E 29TH AVE	8/8/2021	P6
<u>SPC6RW</u>				
C	RESIDENTIAL BURGLARY	200 E 13TH AVE	8/9/2021	P5
<u>SPC6SG</u>				
C	BURGLARY 2D COMMERCIAL	3500 E 46TH CT	8/13/2021	P6
A	RESIDENTIAL BURGLARY	3100 E 43RD AVE	8/8/2021	P6
C	RESIDENTIAL BURGLARY	4000 S PITTSBURG ST	8/14/2021	P6
C	THEFT 3D FROM BUILDING	3700 S CUSTER ST	8/13/2021	P6

POLICE SUMMARY - Ending: Saturday, August 14, 2021



SW - Southwest District (P7)

Preliminary IBR Counts

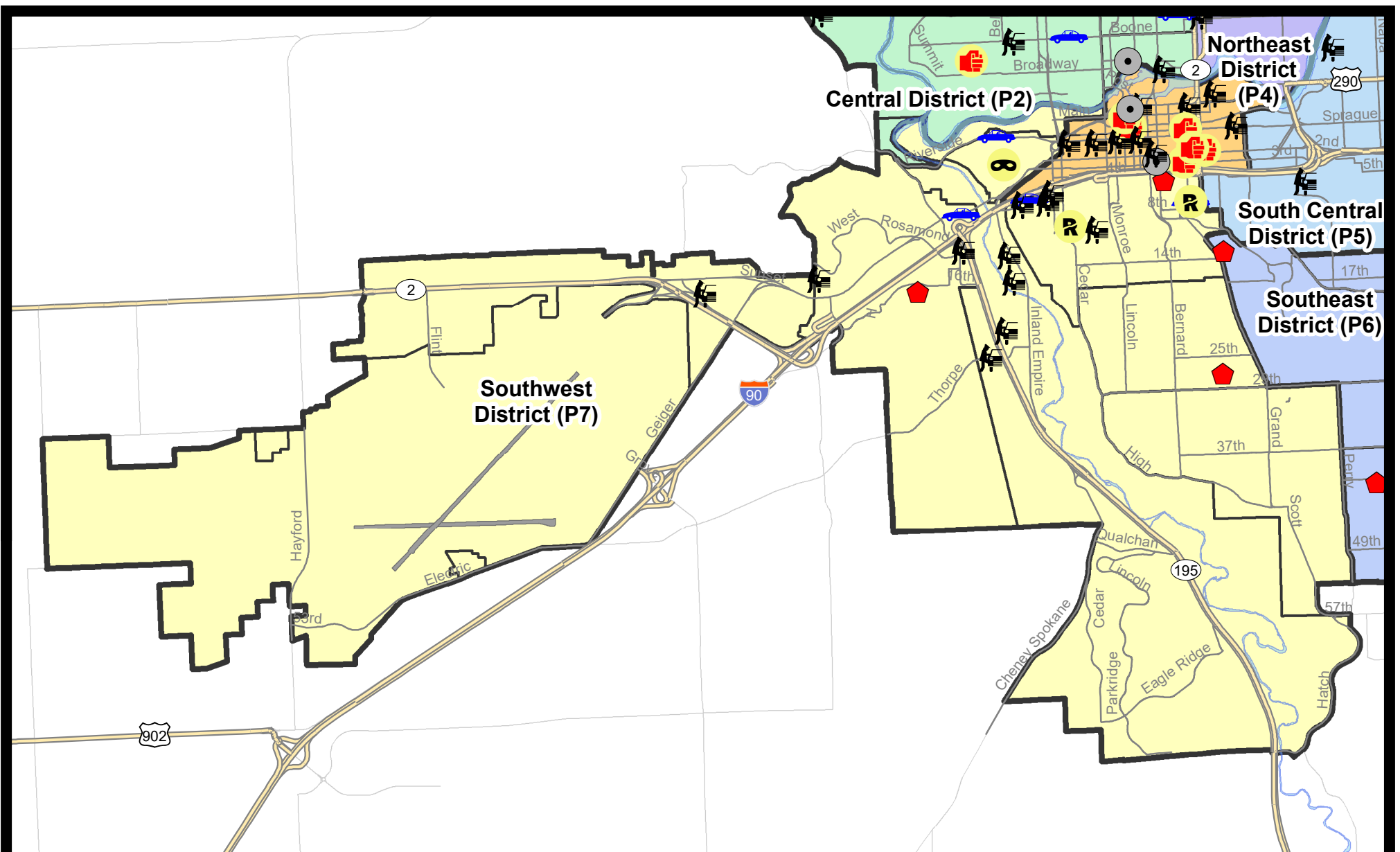
NIBRS Categories (Part 1 Selected)		7 Day Comparison			28 Day Comparison			YTD Comparison		
		Current	Prior	Percent	Current	Prior	Percent	Current	Prior	Percent
Violent	Criminal Homicide	0	0		0	1	-100.00%	2	1	100.00%
	Rape	2	0		2	3	-33.33%	20	21	-4.76%
	Robbery - Commercial	0	0		0	0		2	2	0.00%
	Robbery - Person	1	0		1	0		10	18	-44.44%
	Aggravated Assault - Non DV	0	0		3	5	-40.00%	32	27	18.52%
	Aggravated Assault - DV	0	0		3	2	50.00%	28	18	55.56%
Violent Total:		3	0		9	11	-18.18%	94	87	8.05%
Property	Burglary - Residential	3	1	200.00%	9	8	12.50%	60	79	-24.05%
	Burglary Garage	0	2	-100.00%	5	6	-16.67%	42	54	-22.22%
	Burglary Commercial	1	0		3	0		25	37	-32.43%
	Larceny	13	25	-48.00%	70	86	-18.60%	605	816	-25.86%
	Vehicle Theft	4	2	100.00%	11	11	0.00%	83	103	-19.42%
	Arson	0	0		0	2	-100.00%	5	8	-37.50%
Property Total:		21	30	-30.00%	98	113	-13.27%	820	1097	-25.25%
Preliminary Part 1 Crime Totals:		24	30	-20.00%	107	124	-13.71%	914	1184	-22.80%
Current 7 Day Period:		8/8/2021 - 8/14/2021			Prior 7 Day Period:		8/1/2021 - 8/7/2021			
Current 28 Day Period:		7/18/2021 - 8/14/2021			Prior 28 Day Period:		6/20/2021 - 7/17/2021			
Current YTD Day Period:		1/1/2021 - 8/14/2021			Prior YTD Period:		1/1/2020 - 8/14/2020			

Prepared by SPD Crime Analysis Office - Monday, August 16, 2021

NOTE: SPD moved from UCR to the NIBRS reporting standard on 10/4/16 following the transition to a new RMS System. [Numbers on CompStat reports prior to this date should not be used as a comparison to those on this report.](#) Additional info on these reporting standards can be found on the FBI website: <https://ucr.fbi.gov/nibrs-overview>

This chart represents Preliminary counts of selected crime categories from Police Case Reports. Full statistical analysis to determine the confidence level of this data has not been performed. The % change columns on the preliminary counts differ from the percentage change on the NIBRS crime report, sometimes significantly. The CompStat report is designed for operational use and includes only selected NIBRS categories and coding less complex than full NIBRS rules. Official statistics for these and other NIBRS categories can be found on WASPC & FBI websites once available.





City of Spokane
Southwest District (P7)
Selected
Crime Types
2021-08-08 to 2021-08-14
 Prepared By:
 Crime Analysis Unit
 Spokane Police Department

Legend

NIBRS Events

- | | | | |
|-------------------|--------------------|----------------------|---------------------|
| Criminal Homicide | Robbery Commercial | Aggravated Assault | Burglary Commercial |
| Rape | Robbery Person | Burglary Residential | Vehicle Prowling |
| | | Burglary Garage | Vehicle Theft |
| | | | Arson |

*Cases Represent LERMS Crime Codes
 Points may indicate multiple events
 Note: Veh Prowl is only Larceny category displayed*



*For Additional Information on Incidents
 pertaining to an Area, Trend, or Pattern
 Contact Information Analysis*

0 0.2 0.4 0.6 0.8 1 1.2 1.4 1.6 Miles



THIS IS NOT A LEGAL DOCUMENT:
 The information shown on this map is compiled from various sources and is subject to constant revision. Information shown on this map should not be used to determine the location of facilities in relationship to property lines, section lines, streets, etc.



Sunday - Saturday

SE - Southwest District (P7)

8/8/2021 TO 8/14/2021



<u>A/C</u>	<u>Offense Statute</u>	<u>Address</u>	<u>Reported Date</u>	<u>Dist</u>
<u>SPD7BA</u>				
C	IBR Purposes Only - Robbery	2100 W 2ND AVE	8/10/2021	P5
C	THEFT 3D ALL OTHER	1600 W PACIFIC AVE	8/8/2021	P7
C	THEFT OF MOTOR VEHICLE	W RIVERSIDE AVE / S HEMLOCK ST	8/13/2021	P7
<u>SPD7CH</u>				
C	BURGLARY 1D COMMERCIAL	100 W 8TH AVE	8/12/2021	P7
C	RAPE 2D		8/8/2021	P7
C	RAPE 3D		8/9/2021	P6
C	RESIDENTIAL BURGLARY	300 W 5TH AVE	8/14/2021	P8
C	THEFT 2D FROM MOTOR VEHICLE	1600 W 7TH AVE	8/9/2021	P7
C	THEFT 2D FROM MOTOR VEHICLE	1900 W 7TH AVE	8/11/2021	P7
C	THEFT 2D FROM MOTOR VEHICLE	1100 W 10TH AVE	8/13/2021	P7
C	THEFT 3D FROM MOTOR VEHICLE	1600 W 6TH AVE	8/11/2021	P7
C	THEFT OF MOTOR VEHICLE	1800 W 6TH AVE	8/14/2021	P7
C	THEFT OF MOTOR VEHICLE	100 W 8TH AVE	8/14/2021	P5
<u>SPD7GT</u>				
C	RESIDENTIAL BURGLARY	3100 W GRANDVIEW AVE	8/11/2021	P7
C	THEFT 2D FROM MOTOR VEHICLE	1100 S LINDEKE CT	8/8/2021	P7
C	THEFT 3D FROM MOTOR VEHICLE	1100 S LINDEKE CT	8/8/2021	P7
<u>SPD7LC</u>				
C	THEFT 2D FROM MOTOR VEHICLE	2200 W THORPE RD	8/12/2021	P7
C	THEFT 3D FROM MOTOR VEHICLE	1500 S CHESTNUT ST	8/10/2021	P7
C	THEFT 3D FROM MOTOR VEHICLE	2300 W 16TH AVE	8/11/2021	P7
C	THEFT 3D FROM MOTOR VEHICLE	1200 S CHESTNUT ST	8/12/2021	P7
<u>SPD7MC</u>				
A	RESIDENTIAL BURGLARY	100 E 27TH AVE	8/8/2021	P6
<u>SPD7WH</u>				
C	THEFT 2D FROM MOTOR VEHICLE	1400 S ASSEMBLY RD	8/11/2021	P7
C	THEFT OF MOTOR VEHICLE	2600 W SUNSET BLVD	8/11/2021	P7
<u>SPD7WP</u>				
C	THEFT 2D FROM MOTOR VEHICLE	1600 S WINDSOR DR	8/10/2021	P7

SPOKANE POLICE DEPARTMENT

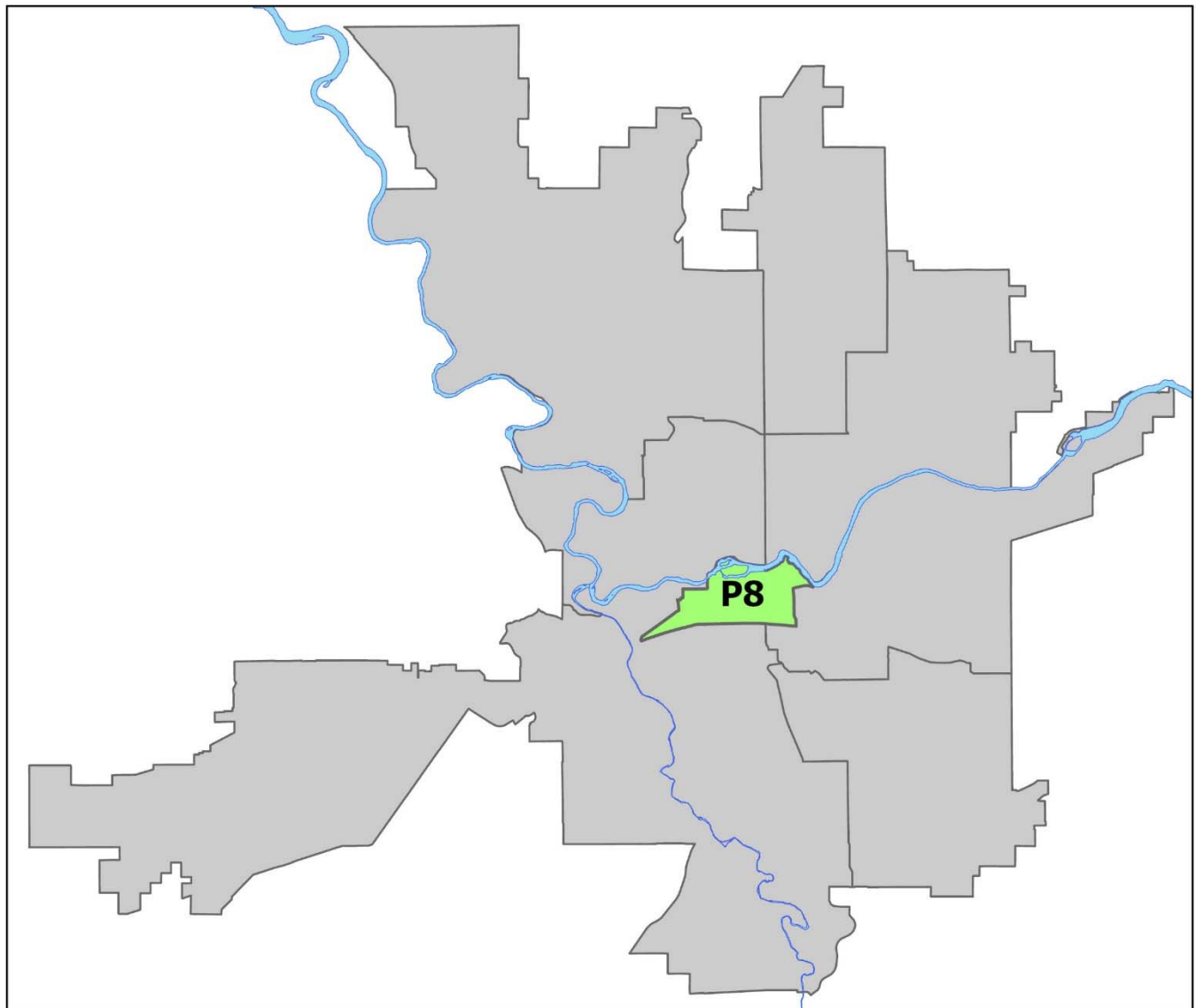
DOWNTOWN

Police Service Area



PSA Commander

Captain David Singley



POLICE SUMMARY - Ending: Saturday, August 14, 2021

DOWNTOWN PRECINCT (P8)



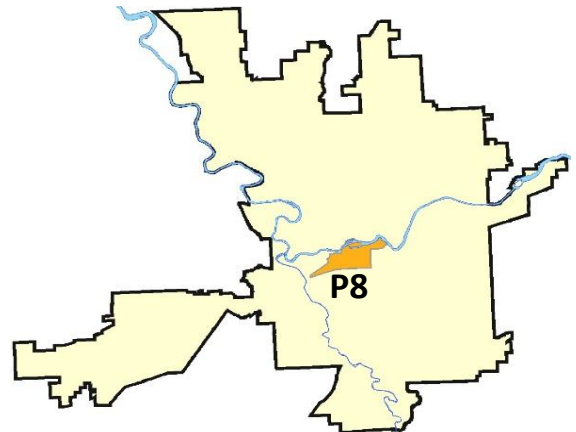
Preliminary IBR Counts

NIBRS Categories (Part 1 Selected)		7 Day Comparison			28 Day Comparison			YTD Comparison		
		Current	Prior	Percent	Current	Prior	Percent	Current	Prior	Percent
Violent	Criminal Homicide	0	0		1	0		2	2	0.00%
	Rape	0	0		1	3	-66.67%	16	9	77.78%
	Robbery - Commercial	0	1	-100.00%	1	1	0.00%	8	7	14.29%
	Robbery - Person	0	0		1	6	-83.33%	27	39	-30.77%
	Aggravated Assault - Non DV	5	0		13	17	-23.53%	76	71	7.04%
	Aggravated Assault - DV	1	0		1	2	-50.00%	13	14	-7.14%
Violent Total:		6	1	500.00%	18	29	-37.93%	142	142	0.00%
Property	Burglary - Residential	0	0		0	4	-100.00%	16	13	23.08%
	Burglary Garage	0	0		0	1	-100.00%	4	1	300.00%
	Burglary Commercial	2	1	100.00%	4	10	-60.00%	68	79	-13.92%
	Larceny	21	18	16.67%	86	70	22.86%	512	557	-8.08%
	Vehicle Theft	0	1	-100.00%	8	1	700.00%	43	46	-6.52%
	Arson	0	0		1	2	-50.00%	8	10	-20.00%
Property Total:		23	20	15.00%	99	88	12.50%	651	706	-7.79%
Preliminary Part 1 Crime Totals:		29	21	38.10%	117	117	0.00%	793	848	-6.49%
Current 7 Day Period:		8/8/2021 - 8/14/2021			Prior 7 Day Period:		8/1/2021 - 8/7/2021			
Current 28 Day Period:		7/18/2021 - 8/14/2021			Prior 28 Day Period:		6/20/2021 - 7/17/2021			
Current YTD Day Period:		1/1/2021 - 8/14/2021			Prior YTD Period:		1/1/2020 - 8/14/2020			

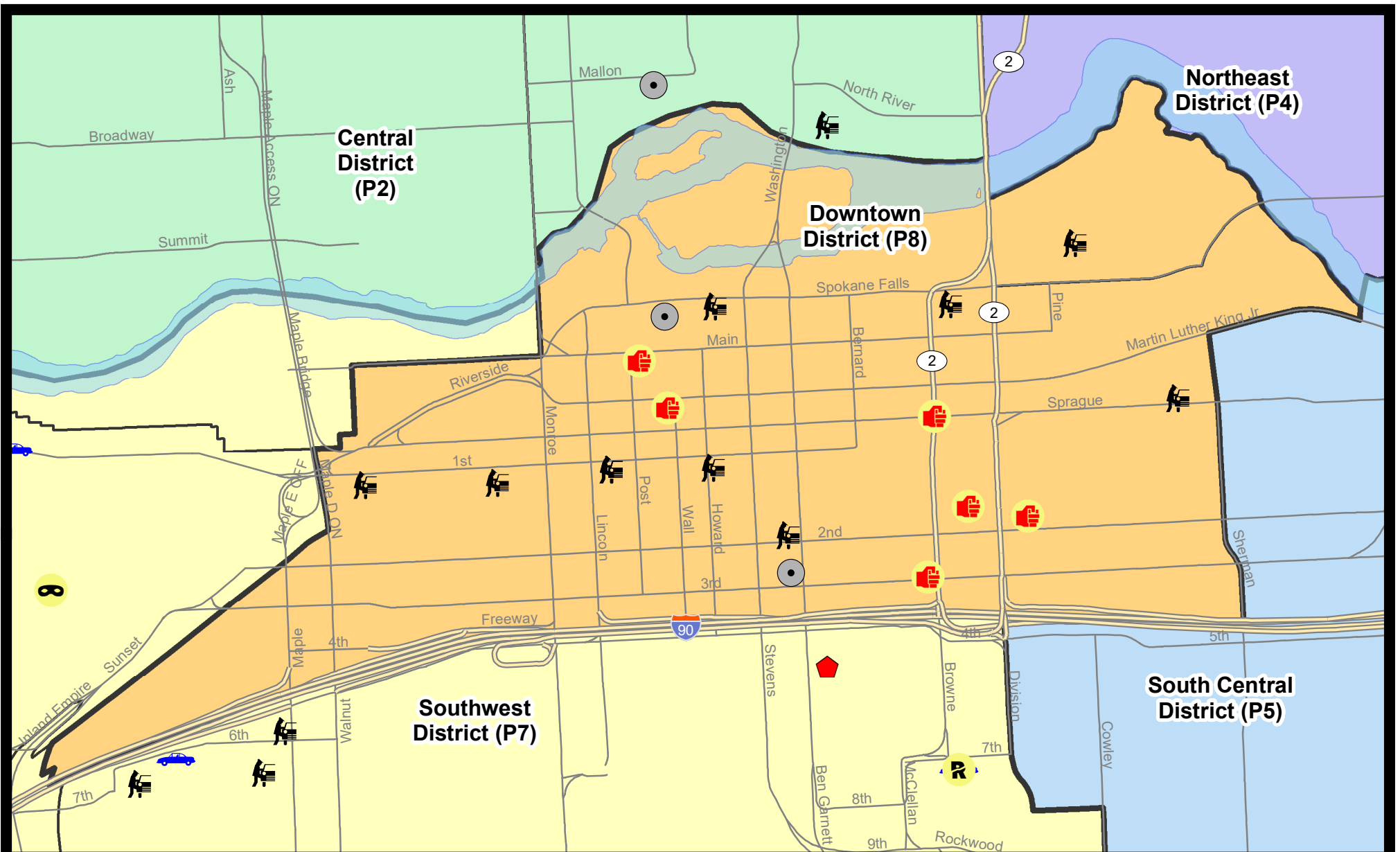
Prepared by SPD Crime Analysis Office - Monday, August 16, 2021

NOTE: SPD moved from UCR to the NIBRS reporting standard on 10/4/16 following the transition to a new RMS System. [Numbers on CompStat reports prior to this date should not be used as a comparison to those on this report.](#) Additional info on these reporting standards can be found on the FBI website: <https://ucr.fbi.gov/nibrs-overview>

This chart represents Preliminary counts of selected crime categories from Police Case Reports. Full statistical analysis to determine the confidence level of this data has not been performed. The % change columns on the preliminary counts differ from the percentage change on the NIBRS crime report, sometimes significantly. The CompStat report is designed for operational use and includes only selected NIBRS categories and coding less complex than full NIBRS rules. Official statistics for these and other NIBRS categories can be found on WASPC & FBI websites once available.



Note: On 2/10/21 a portion of the Police Block SPC5EC became part of the Downtown Precinct (SPD8EC); Consequently activity in P8 will appear higher if compared to printed CompStat reports prior to 2/10/21



City of Spokane
Downtown District (P8)
Selected
Crime Types
2021-08-08 to 2021-08-14
 Prepared By:
 Crime Analysis Unit
 Spokane Police Department

Legend

NIBRS Events



Robbery Commercial

Robbery Person

Aggravated Assault

Burglary Residential

Burglary Garage

Burglary Commercial

Vehicle Prowling

Vehicle Theft

Arson

Cases Represent LERMS Crime Codes
 Points may indicate multiple events
 Note: Veh Prowl is only Larceny category displayed



For Additional Information on Incidents
 pertaining to an Area, Trend, or Pattern
 Contact Information Analysis

0 0.2 Miles



THIS IS NOT A LEGAL DOCUMENT:
 The information shown on this map is compiled
 from various sources and is subject to constant
 revision. Information shown on this map should
 not be used to determine the location of facilities
 in relationship to property lines, section lines,
 streets, etc.



Sunday - Saturday

SW - Downtown District (P8)

8/8/2021 TO 8/14/2021



<u>A/C</u>	<u>Offense Statute</u>	<u>Address</u>	<u>Reported Date</u>	<u>Dist</u>
<u>SPD8EC</u>				
C	ASSAULT 3D WEAPON OR NEGLIGENT INJURY	100 S DIVISION ST	8/9/2021	P8
C	THEFT 3D FROM MOTOR VEHICLE	400 E SPRAGUE AVE	8/11/2021	P8
<u>SPD8RS</u>				
C	ASSAULT 1D	700 W RIVERSIDE AVE	8/10/2021	P8
C	ASSAULT 1D	100 W 3RD AVE	8/10/2021	P8
C	ASSAULT 2D	W SPRAGUE AVE / N BROWNE ST	8/12/2021	P8
C	ASSAULT 3D WEAPON OR NEGLIGENT INJURY	100 S STATE ST	8/12/2021	P8
C	BURGLARY 2D COMMERCIAL	200 N WALL ST	8/12/2021	P8
C	BURGLARY 2D COMMERCIAL	200 S WASHINGTON ST	8/14/2021	P8
C	HARASSMENT FELONY WEAPON INVOLVED	700 W MAIN AVE	8/10/2021	P5
C	THEFT 2D ALL OTHER	700 W RIVERSIDE AVE	8/11/2021	P8
C	THEFT 2D FROM BUILDING	100 S POST ST	8/8/2021	P8
C	THEFT 2D FROM BUILDING	300 S ADAMS ST	8/10/2021	P8
C	THEFT 2D FROM BUILDING	100 N HOWARD ST	8/11/2021	P8
C	THEFT 2D FROM BUILDING	200 N WALL ST	8/12/2021	P8
C	THEFT 2D FROM BUILDING	700 W RIVERSIDE AVE	8/12/2021	P8
C	THEFT 2D FROM BUILDING	200 S WASHINGTON ST	8/14/2021	P8
C	THEFT 2D FROM MOTOR VEHICLE	800 W 1ST AVE	8/9/2021	P8
C	THEFT 2D FROM MOTOR VEHICLE	0 W SPOKANE FALLS BLVD	8/12/2021	P8
C	THEFT 3D ALL OTHER	800 W RIVERSIDE AVE	8/8/2021	P8
C	THEFT 3D CITY FROM MOTOR VEHICLE	100 S HOWARD ST	8/10/2021	P8
C	THEFT 3D FROM MOTOR VEHICLE	100 S MADISON ST	8/8/2021	P8
C	THEFT 3D FROM MOTOR VEHICLE	800 W 1ST AVE	8/8/2021	P8
C	THEFT 3D FROM MOTOR VEHICLE	500 W SPOKANE FALLS BLVD	8/8/2021	P8
C	THEFT 3D FROM MOTOR VEHICLE	100 S CEDAR ST	8/9/2021	P8
C	THEFT 3D FROM MOTOR VEHICLE	300 N RIVERPOINT BLVD	8/10/2021	P8
C	THEFT 3D FROM MOTOR VEHICLE	400 W 2ND AVE	8/11/2021	P8
C	THEFT 3D SHOPLIFTING	1000 W 1ST AVE	8/10/2021	P8
C	THEFT 3D VEHICLE PARTS AND ACCESSORIES	N BERNARD ST / W MAIN AVE	8/10/2021	P8
C	THEFT 3D VEHICLE PARTS AND ACCESSORIES	0	8/14/2021	P7

POLICE SUMMARY - Ending: Saturday, August 14, 2021



Other Jurisdiction or Unk District

Preliminary IBR Counts

NIBRS Categories (Part 1 Selected)		7 Day Comparison			28 Day Comparison			YTD Comparison		
		Current	Prior	Percent	Current	Prior	Percent	Current	Prior	Percent
Violent	Criminal Homicide	0	0		0	0		0	0	
	Rape	0	0		0	1	-100.00%	4	2	100.00%
	Robbery - Commercial	0	0		0	0		0	1	-100.00%
	Robbery - Person	0	0		0	0		0	0	
	Aggravated Assault - Non DV	0	0		0	0		0	4	-100.00%
	Aggravated Assault - DV	0	0		1	0		1	3	-66.67%
Violent Total:		0	0		1	1	0.00%	5	10	-50.00%
Property	Burglary - Residential	0	0		0	0		0	0	
	Burglary Garage	0	0		0	0		0	0	
	Burglary Commercial	0	0		0	0		0	0	
	Larceny	0	0		0	0		11	20	-45.00%
	Vehicle Theft	0	1	-100.00%	2	0		7	5	40.00%
	Arson	0	0		0	0		0	1	-100.00%
Property Total:		0	1	-100.00%	2	0		18	26	-30.77%
Preliminary Part 1 Crime Totals:		0	1	-100.00%	3	1	200.00%	23	36	-36.11%
Current 7 Day Period:		8/8/2021 - 8/14/2021			Prior 7 Day Period:		8/1/2021 - 8/7/2021			
Current 28 Day Period:		7/18/2021 - 8/14/2021			Prior 28 Day Period:		6/20/2021 - 7/17/2021			
Current YTD Day Period:		1/1/2021 - 8/14/2021			Prior YTD Period:		1/1/2020 - 8/14/2020			

Prepared by SPD Crime Analysis Office - Monday, August 16, 2021

NOTE: SPD moved from UCR to the NIBRS reporting standard on 10/4/16 following the transition to a new RMS System. [Numbers on CompStat reports prior to this date should not be used as a comparison to those on this report.](#) Additional info on these reporting standards can be found on the FBI website: <https://ucr.fbi.gov/nibrs-overview>

This chart represents Preliminary counts of selected crime categories from Police Case Reports. Full statistical analysis to determine the confidence level of this data has not been performed. The % change columns on the preliminary counts differ from the percentage change on the NIBRS crime report, sometimes significantly. The CompStat report is designed for operational use and includes only selected NIBRS categories and coding less complex than full NIBRS rules. Official statistics for these and other NIBRS categories can be found on WASPC & FBI websites once available.

Sunday - Saturday

8/8/2021 TO 8/14/2021

Other Jurisdiction/Unk District



A/C **Offense Statute**

Address

Reported Date

Dist

#Type!

#Typ