

SPOKANE POLICE DEPARTMENT

PRELIMINARY CITYWIDE **IBR** CRIME REPORT



Preliminary IBR Counts

CHIEF OF POLICE

Craig Meidl

Period Ending: Saturday, July 24, 2021

NIBRS Categories (Part 1 Selected)		7 Day Comparison			28 Day Comparison			YTD Comparison		
		Current	Prior	Percent	Current	Prior	Percent	Current	Prior	Percent
Violent	Criminal Homicide	0	0		0	1	-100.00%	5	12	-58.33%
	Rape	3	4	-25.00%	15	24	-37.50%	155	110	40.91%
	Robbery - Commercial	1	1	0.00%	5	2	150.00%	32	39	-17.95%
	Robbery - Person	5	4	25.00%	17	23	-26.09%	116	120	-3.33%
	Aggravated Assault - Non DV	10	17	-41.18%	51	36	41.67%	287	264	8.71%
	Aggravated Assault - DV	9	8	12.50%	30	25	20.00%	205	179	14.53%
Violent Total:		28	34	-17.65%	118	111	6.31%	800	724	10.50%
Property	Burglary - Residential	15	20	-25.00%	67	69	-2.90%	408	479	-14.82%
	Burglary Garage	3	7	-57.14%	29	35	-17.14%	237	332	-28.61%
	Burglary Commercial	4	1	300.00%	23	24	-4.17%	236	274	-13.87%
	Larceny	153	158	-3.16%	608	649	-6.32%	4492	5142	-12.64%
	Vehicle Theft	31	17	82.35%	92	52	76.92%	543	700	-22.43%
	Arson	2	3	-33.33%	12	11	9.09%	64	55	16.36%
Property Total:		208	206	0.97%	831	840	-1.07%	5980	6982	-14.35%
Preliminary Part 1 Crime Totals:		236	240	-1.67%	949	951	-0.21%	6780	7706	-12.02%
Current 7 Day Period:		7/18/2021 - 7/24/2021			Prior 7 Day Period:		7/11/2021 - 7/17/2021			
Current 28 Day Period:		6/27/2021 - 7/24/2021			Prior 28 Day Period:		5/30/2021 - 6/26/2021			
Current YTD Day Period:		1/1/2021 - 7/24/2021			Prior YTD Period:		1/1/2020 - 7/24/2020			

Prepared by SPD Crime Analysis Office - Monday, July 26, 2021

NOTE: SPD moved from UCR to the NIBRS reporting standard on 10/4/16 following the transition to a new RMS System. [Numbers on CompStat reports prior to this date should not be used as a comparison to those on this report.](#) Additional info on these reporting standards can be found on the FBI website: <https://ucr.fbi.gov/nibrs-overview>

This chart represents Preliminary counts of selected crime categories from Police Case Reports. Full statistical analysis to determine the confidence level of this data has not been performed. The % change columns on the preliminary counts differ from the percentage change on the NIBRS crime report, sometimes significantly. The CompStat report is designed for operational use and includes only selected NIBRS categories and coding less complex than full NIBRS rules. Official statistics for these and other NIBRS categories can be found on WASPC & FBI websites once available.



SPOKANE POLICE DEPARTMENT



NORTH

Police Service Area

PSA Commander

Captain Mark Griffiths

Northwest District (P1)

Central District (P2)

Neva-Wood District (P3)

Northeast District (P4)



POLICE SUMMARY - Ending: Saturday, July 24, 2021

NORTH PRECINCT (P1, P2, P3, and P4)



Preliminary IBR Counts

NIBRS Categories (Part 1 Selected)		7 Day Comparison			28 Day Comparison			YTD Comparison		
		Current	Prior	Percent	Current	Prior	Percent	Current	Prior	Percent
Violent	Criminal Homicide	0	0		0	0		3	8	-62.50%
	Rape	1	3	-66.67%	8	20	-60.00%	92	67	37.31%
	Robbery - Commercial	1	1	0.00%	3	1	200.00%	20	27	-25.93%
	Robbery - Person	3	3	0.00%	9	13	-30.77%	65	62	4.84%
	Aggravated Assault - Non DV	5	6	-16.67%	22	14	57.14%	140	134	4.48%
	Aggravated Assault - DV	5	2	150.00%	16	16	0.00%	124	106	16.98%
Violent Total:		15	15	0.00%	58	64	-9.38%	444	404	9.90%
Property	Burglary - Residential	6	10	-40.00%	41	45	-8.89%	266	295	-9.83%
	Burglary Garage	1	7	-85.71%	20	23	-13.04%	152	207	-26.57%
	Burglary Commercial	1	1	0.00%	7	12	-41.67%	109	112	-2.68%
	Larceny	88	94	-6.38%	359	398	-9.80%	2773	3082	-10.03%
	Vehicle Theft	20	10	100.00%	59	28	110.71%	329	430	-23.49%
	Arson	2	2	0.00%	6	7	-14.29%	38	29	31.03%
Property Total:		118	124	-4.84%	492	513	-4.09%	3667	4155	-11.74%
Preliminary Part 1 Crime Totals:		133	139	-4.32%	550	577	-4.68%	4111	4559	-9.83%
Current 7 Day Period:		7/18/2021 - 7/24/2021			Prior 7 Day Period:		7/11/2021 - 7/17/2021			
Current 28 Day Period:		6/27/2021 - 7/24/2021			Prior 28 Day Period:		5/30/2021 - 6/26/2021			
Current YTD Day Period:		1/1/2021 - 7/24/2021			Prior YTD Period:		1/1/2020 - 7/24/2020			

Prepared by SPD Crime Analysis Office - Monday, July 26, 2021

NOTE: SPD moved from UCR to the NIBRS reporting standard on 10/4/16 following the transition to a new RMS System. [Numbers on CompStat reports prior to this date should not be used as a comparison to those on this report.](#) Additional info on these reporting standards can be found on the FBI website: <https://ucr.fbi.gov/nibrs-overview>

This chart represents Preliminary counts of selected crime categories from Police Case Reports. Full statistical analysis to determine the confidence level of this data has not been performed. The % change columns on the preliminary counts differ from the percentage change on the NIBRS crime report, sometimes significantly. The CompStat report is designed for operational use and includes only selected NIBRS categories and coding less complex than full NIBRS rules. Official statistics for these and other NIBRS categories can be found on WASPC & FBI websites once available.



POLICE SUMMARY - Ending: Saturday, July 24, 2021

NW - Northwest District (P1)



Preliminary IBR Counts

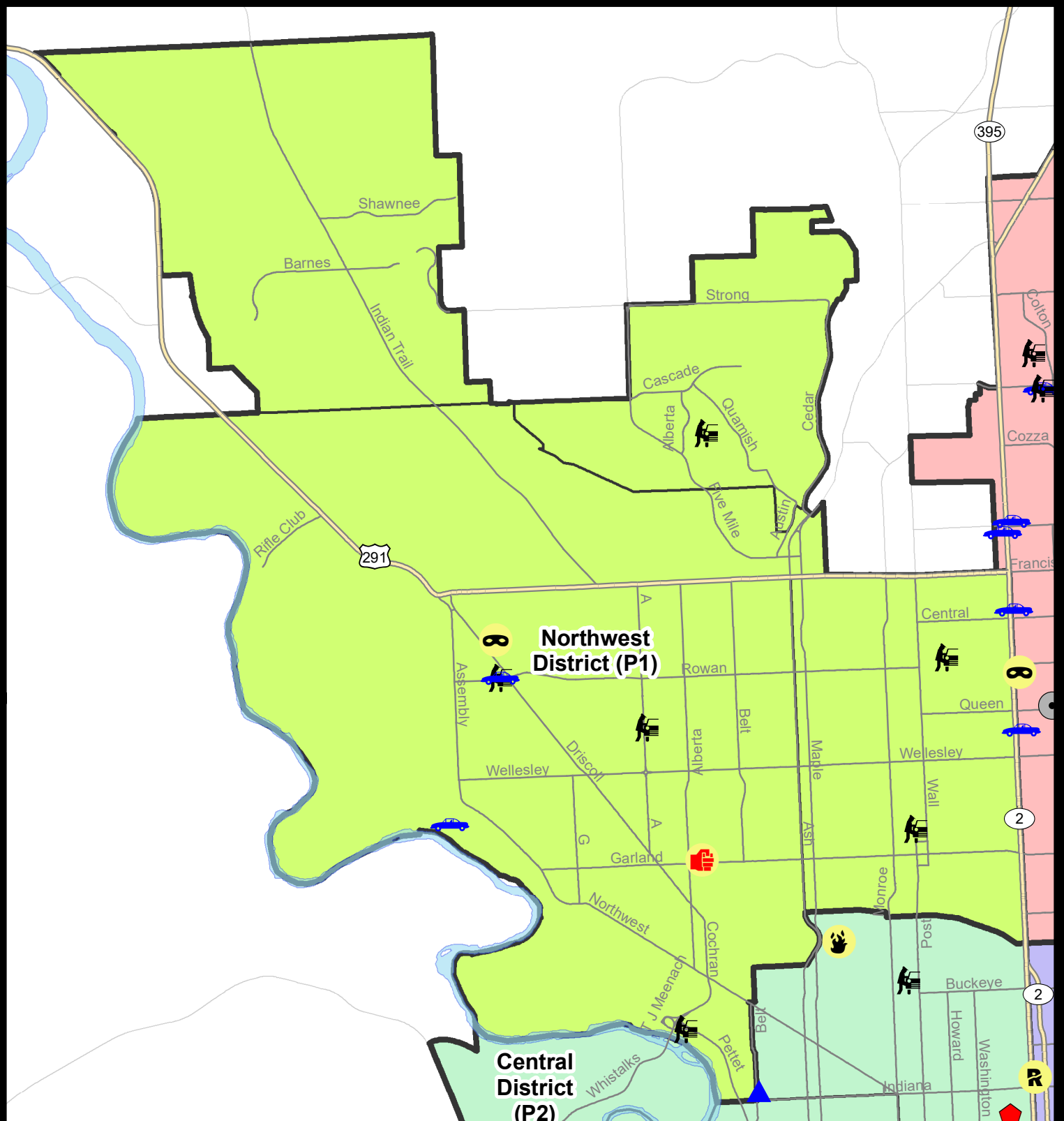
NIBRS Categories (Part 1 Selected)		7 Day Comparison			28 Day Comparison			YTD Comparison		
		Current	Prior	Percent	Current	Prior	Percent	Current	Prior	Percent
Violent	Criminal Homicide	0	0		0	0		1	1	0.00%
	Rape	0	0		1	7	-85.71%	20	16	25.00%
	Robbery - Commercial	0	0		1	0		5	1	400.00%
	Robbery - Person	1	2	-50.00%	4	2	100.00%	12	8	50.00%
	Aggravated Assault - Non DV	0	0		2	3	-33.33%	24	20	20.00%
	Aggravated Assault - DV	1	1	0.00%	3	4	-25.00%	23	31	-25.81%
Violent Total:		2	3	-33.33%	11	16	-31.25%	85	77	10.39%
Property	Burglary - Residential	1	3	-66.67%	12	11	9.09%	61	61	0.00%
	Burglary Garage	0	2	-100.00%	6	10	-40.00%	53	67	-20.90%
	Burglary Commercial	0	0		1	3	-66.67%	12	18	-33.33%
	Larceny	18	21	-14.29%	83	105	-20.95%	596	692	-13.87%
	Vehicle Theft	2	2	0.00%	8	4	100.00%	65	71	-8.45%
	Arson	0	1	-100.00%	1	4	-75.00%	10	5	100.00%
Property Total:		21	29	-27.59%	111	137	-18.98%	797	914	-12.80%
Preliminary Part 1 Crime Totals:		23	32	-28.13%	122	153	-20.26%	882	991	-11.00%
Current 7 Day Period:		7/18/2021 - 7/24/2021			Prior 7 Day Period:		7/11/2021 - 7/17/2021			
Current 28 Day Period:		6/27/2021 - 7/24/2021			Prior 28 Day Period:		5/30/2021 - 6/26/2021			
Current YTD Day Period:		1/1/2021 - 7/24/2021			Prior YTD Period:		1/1/2020 - 7/24/2020			

Prepared by SPD Crime Analysis Office - Monday, July 26, 2021

NOTE: SPD moved from UCR to the NIBRS reporting standard on 10/4/16 following the transition to a new RMS System. [Numbers on CompStat reports prior to this date should not be used as a comparison to those on this report.](#) Additional info on these reporting standards can be found on the FBI website: <https://ucr.fbi.gov/nibrs-overview>

This chart represents Preliminary counts of selected crime categories from Police Case Reports. Full statistical analysis to determine the confidence level of this data has not been performed. The % change columns on the preliminary counts differ from the percentage change on the NIBRS crime report, sometimes significantly. The CompStat report is designed for operational use and includes only selected NIBRS categories and coding less complex than full NIBRS rules. Official statistics for these and other NIBRS categories can be found on WASPC & FBI websites once available.





City of Spokane
Northwest District (P1)
Selected
Crime Codes
2021-07-18 to 2021-07-24
Prepared By:
Crime Analysis Unit
Spokane Police Department

Legend

NIBRS Events



Criminal Homicide



Rape



Robbery Commercial



Robbery Person



Aggravated Assault



Burglary Residential



Burglary Garage



Burglary Commercial



Vehicle Prowling



Vehicle Theft



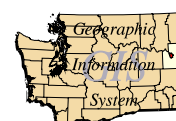
Arson



Cases Represent LERMS Crime Codes
Points may indicate multiple events
Note: Veh Prowl is only Larceny displayed

For Additional Information on
Incidents pertaining to an
Area, Trend, or Pattern
Contact Information Analysis

0 0.25 0.5 1 Miles



THIS IS NOT A LEGAL DOCUMENT:
 The information shown on this map is compiled from various sources and is subject to constant revision. Information shown on this map should not be used to determine the location of facilities in relationship to property lines, section lines, streets, etc.

Sunday - Saturday

NW - Northwest District (P1)

7/18/2021 TO 7/24/2021



<u>A/C</u>	<u>Offense Statute</u>	<u>Address</u>	<u>Reported Date</u>	<u>Dist</u>
<u>SPA1FM</u>				
C	THEFT 2D FROM MOTOR VEHICLE	7500 N NETTLETON CT	7/19/2021	P1
<u>SPA1NH</u>				
C	THEFT 2D ALL OTHER	200 W COLUMBIA AVE	7/20/2021	P1
C	THEFT 2D ALL OTHER	5400 N POST ST	7/23/2021	P2
C	THEFT 2D FROM BUILDING	5000 N HOWARD ST	7/19/2021	P1
C	THEFT 3D ALL OTHER	4300 N ASH ST	7/21/2021	P1
C	THEFT 3D ALL OTHER	3100 N DIVISION ST	7/23/2021	P1
A	THEFT 3D FROM MOTOR VEHICLE	400 W NEBRASKA AVE	7/20/2021	P2
C	THEFT 3D SHOPLIFTING	1000 W WELLESLEY AVE	7/21/2021	P1
C	THEFT 3D SHOPLIFTING	4600 N DIVISION ST	7/23/2021	P2
C	THEFT OF A FIREARM FROM MOTOR VEHICLE	N POST ST / W LACROSSE AVE	7/24/2021	P1
<u>SPA1NW</u>				
C	ASSAULT 2D	2400 W GARLAND AVE	7/21/2021	P1
C	RESIDENTIAL BURGLARY	2400 W GARLAND AVE	7/21/2021	P1
C	ROBBERY 2D PERSON	5700 N FOREST BLVD	7/21/2021	P1
C	THEFT 2D FROM BUILDING	2300 W WELLESLEY AVE	7/22/2021	P1
C	THEFT 2D FROM MOTOR VEHICLE	2800 W QUEEN AVE	7/18/2021	P2
C	THEFT 3D ALL OTHER	2500 N PETTET DR	7/18/2021	P1
C	THEFT 3D ALL OTHER	3100 N HEMLOCK ST	7/19/2021	P1
C	THEFT 3D ALL OTHER	2500 W LACROSSE AVE	7/20/2021	P1
C	THEFT 3D FROM MOTOR VEHICLE	4000 W ROWAN AVE	7/19/2021	P1
C	THEFT 3D FROM MOTOR VEHICLE	2500 N PETTET DR	7/22/2021	P1
C	THEFT OF A FIREARM FROM BUILDING	5200 W MANOR CREST ST	7/21/2021	P1
C	THEFT OF MOTOR VEHICLE	4000 W ROWAN AVE	7/19/2021	P1
C	THEFT OF MOTOR VEHICLE	4400 N AUBREY L WHITE PKWY	7/24/2021	P1

POLICE SUMMARY - Ending: Saturday, July 24, 2021

NW - North Central District (P2)



Preliminary IBR Counts

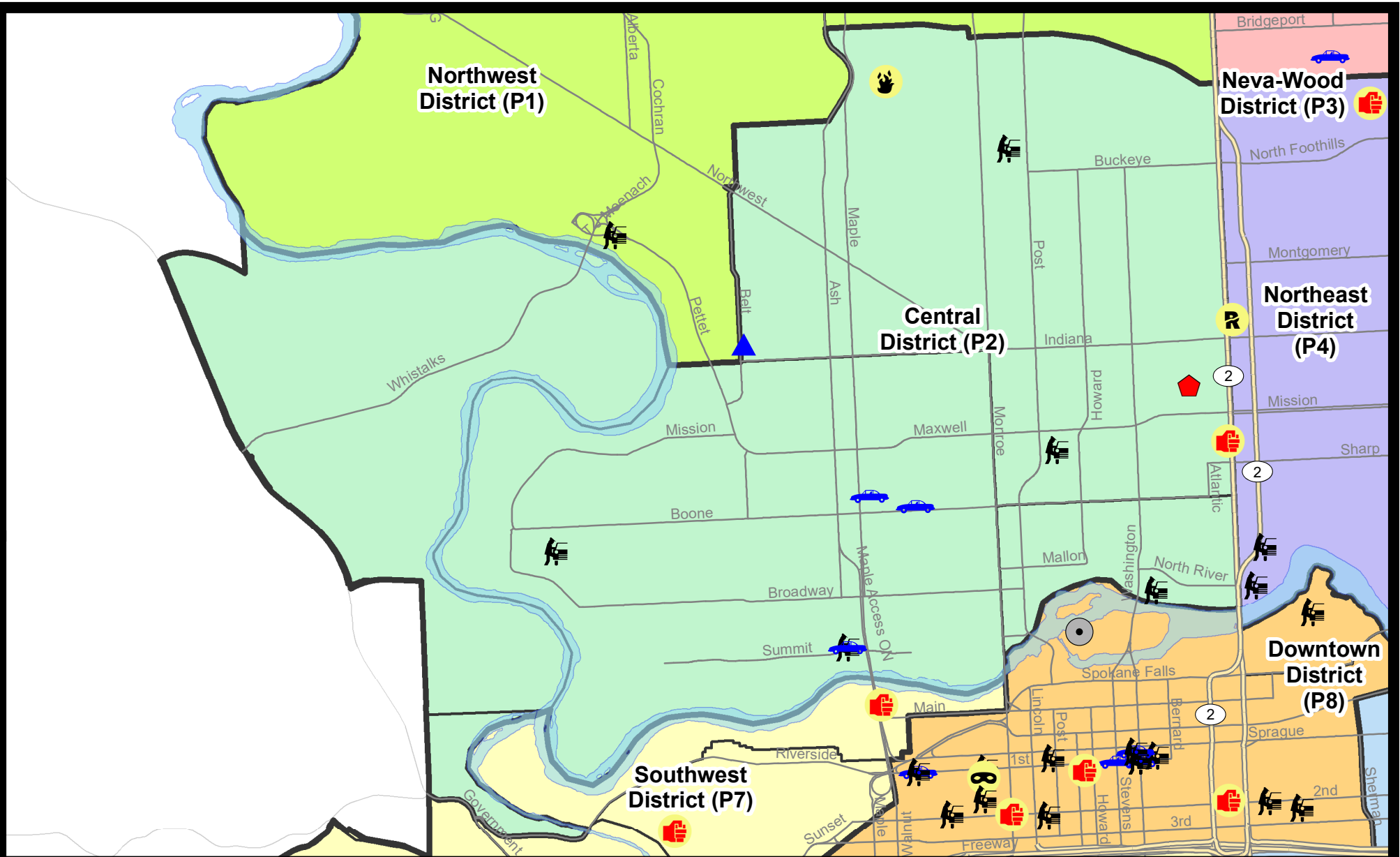
NIBRS Categories (Part 1 Selected)		7 Day Comparison			28 Day Comparison			YTD Comparison		
		Current	Prior	Percent	Current	Prior	Percent	Current	Prior	Percent
Violent	Criminal Homicide	0	0		0	0		0	2	-100.00%
	Rape	0	2	-100.00%	2	9	-77.78%	24	22	9.09%
	Robbery - Commercial	0	0		0	0		1	2	-50.00%
	Robbery - Person	0	0		1	4	-75.00%	17	18	-5.56%
	Aggravated Assault - Non DV	1	1	0.00%	4	2	100.00%	32	32	0.00%
	Aggravated Assault - DV	0	0		2	4	-50.00%	34	24	41.67%
Violent Total:		1	3	-66.67%	9	19	-52.63%	108	100	8.00%
Property	Burglary - Residential	1	3	-66.67%	13	11	18.18%	74	77	-3.90%
	Burglary Garage	1	3	-66.67%	6	4	50.00%	30	34	-11.76%
	Burglary Commercial	0	0		2	1	100.00%	22	18	22.22%
	Larceny	20	13	53.85%	72	66	9.09%	528	605	-12.73%
	Vehicle Theft	3	2	50.00%	12	13	-7.69%	85	112	-24.11%
	Arson	1	0		2	0		10	9	11.11%
Property Total:		26	21	23.81%	107	95	12.63%	749	855	-12.40%
Preliminary Part 1 Crime Totals:		27	24	12.50%	116	114	1.75%	857	955	-10.26%
Current 7 Day Period:		7/18/2021 - 7/24/2021			Prior 7 Day Period:		7/11/2021 - 7/17/2021			
Current 28 Day Period:		6/27/2021 - 7/24/2021			Prior 28 Day Period:		5/30/2021 - 6/26/2021			
Current YTD Day Period:		1/1/2021 - 7/24/2021			Prior YTD Period:		1/1/2020 - 7/24/2020			

Prepared by SPD Crime Analysis Office - Monday, July 26, 2021

NOTE: SPD moved from UCR to the NIBRS reporting standard on 10/4/16 following the transition to a new RMS System. [Numbers on CompStat reports prior to this date should not be used as a comparison to those on this report.](#) Additional info on these reporting standards can be found on the FBI website: <https://ucr.fbi.gov/nibrs-overview>

This chart represents Preliminary counts of selected crime categories from Police Case Reports. Full statistical analysis to determine the confidence level of this data has not been performed. The % change columns on the preliminary counts differ from the percentage change on the NIBRS crime report, sometimes significantly. The CompStat report is designed for operational use and includes only selected NIBRS categories and coding less complex than full NIBRS rules. Official statistics for these and other NIBRS categories can be found on WASPC & FBI websites once available.





City of Spokane
Central District (P2)
Selected
Crime Types
2021-07-18 to 2021-07-24
 Prepared By:
 Crime Analysis Unit
 Spokane Police Department

Legend

NIBRS Events



Robbery Commercial

Robbery Person

Aggravated Assault

Burglary Residential

Burglary Garage

Burglary Commercial

Vehicle Prowling

Vehicle Theft

Arson

Cases Represent LERMS Crime Codes
 Points may indicate multiple events
 Note: Veh Prowl is only Larceny category displayed



For Additional Information on Incidents
 pertaining to an Area, Trend, or Pattern
 Contact Information Analysis

0 0.2 0.4 0.6 Miles



THIS IS NOT A LEGAL DOCUMENT:
 The information shown on this map is compiled
 from various sources and is subject to constant
 revision. Information shown on this map should
 not be used to determine the location of facilities
 in relationship to property lines, section lines,
 streets, etc.



Sunday - Saturday

NW - Central District (P2)

7/18/2021 TO 7/24/2021



<u>A/C</u>	<u>Offense Statute</u>	<u>Address</u>	<u>Reported Date</u>	<u>Dist</u>
<u>SPA2EG</u>				
C	ARSON 2D	1400 W DALTON AVE	7/18/2021	P1
C	BURGLARY 2D GARAGE	2000 W SHANNON AVE	7/18/2021	P2
C	MAIL THEFT	1400 W CORA CT	7/21/2021	P2
C	RESIDENTIAL BURGLARY	100 W AUGUSTA AVE	7/23/2021	P2
C	THEFT 2D ALL OTHER	1300 W MONTGOMERY AVE	7/24/2021	P2
C	THEFT 2D FROM BUILDING	300 W BOONE AVE	7/20/2021	P2
C	THEFT 2D FROM MOTOR VEHICLE	1400 N WALL ST	7/19/2021	P2
C	THEFT 3D CITY FROM MOTOR VEHICLE	800 W CLEVELAND AVE	7/21/2021	P1
C	THEFT 3D VEHICLE PARTS AND ACCESSORIES	1400 N WALL ST	7/19/2021	P2
C	VEHICULAR ASSAULT	1300 N DIVISION ST	7/19/2021	P2
<u>SPA2RS</u>				
A	THEFT 3D FROM MOTOR VEHICLE	300 W NORTH RIVER DR	7/22/2021	P2
<u>SPA2WC</u>				
C	MAIL THEFT	1500 W GARDNER AVE	7/22/2021	P2
C	THEFT 2D ALL OTHER	2700 W SHARP AVE	7/19/2021	P2
C	THEFT 2D ALL OTHER	1400 N ASH ST	7/21/2021	P1
C	THEFT 2D FROM BUILDING	1300 W MALLON AVE	7/19/2021	P2
C	THEFT 2D FROM BUILDING	2100 W BRIDGE AVE	7/23/2021	P2
C	THEFT 2D FROM MOTOR VEHICLE	1700 W BRIDGE AVE	7/23/2021	P1
C	THEFT 3D ALL OTHER	2000 W BOONE AVE	7/18/2021	P2
C	THEFT 3D ALL OTHER	1100 W SHARP AVE	7/21/2021	P2
C	THEFT 3D FROM BUILDING	2300 W BRIDGE AVE	7/22/2021	P2
C	THEFT 3D FROM MOTOR VEHICLE	1000 N HOLLIS ST	7/23/2021	P2
C	THEFT 3D SHOPLIFTING	1100 N MONROE ST	7/20/2021	P2
C	THEFT 3D VEHICLE PARTS AND ACCESSORIES	1100 W MALLON AVE	7/23/2021	P2
C	THEFT OF MOTOR VEHICLE	1500 W SHARP AVE	7/22/2021	P1
C	THEFT OF MOTOR VEHICLE	1700 W BRIDGE AVE	7/23/2021	P1
C	THEFT OF MOTOR VEHICLE	1300 W BOONE AVE	7/24/2021	P1
<u>SPA2WH</u>				
C	THEFT 3D ALL OTHER	2800 W ELLIOTT DR	7/19/2021	P2

POLICE SUMMARY - Ending: Saturday, July 24, 2021

NE - Neva-Wood District (P3)



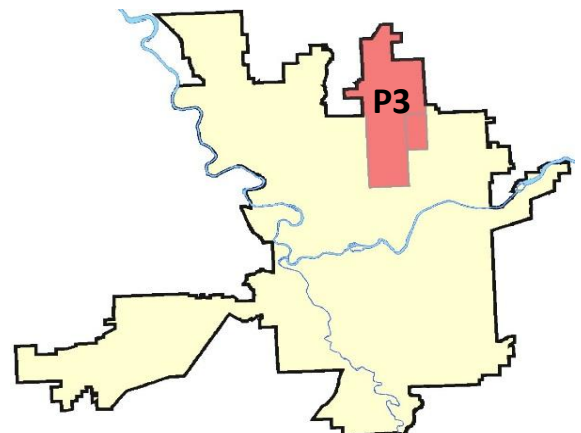
Preliminary IBR Counts

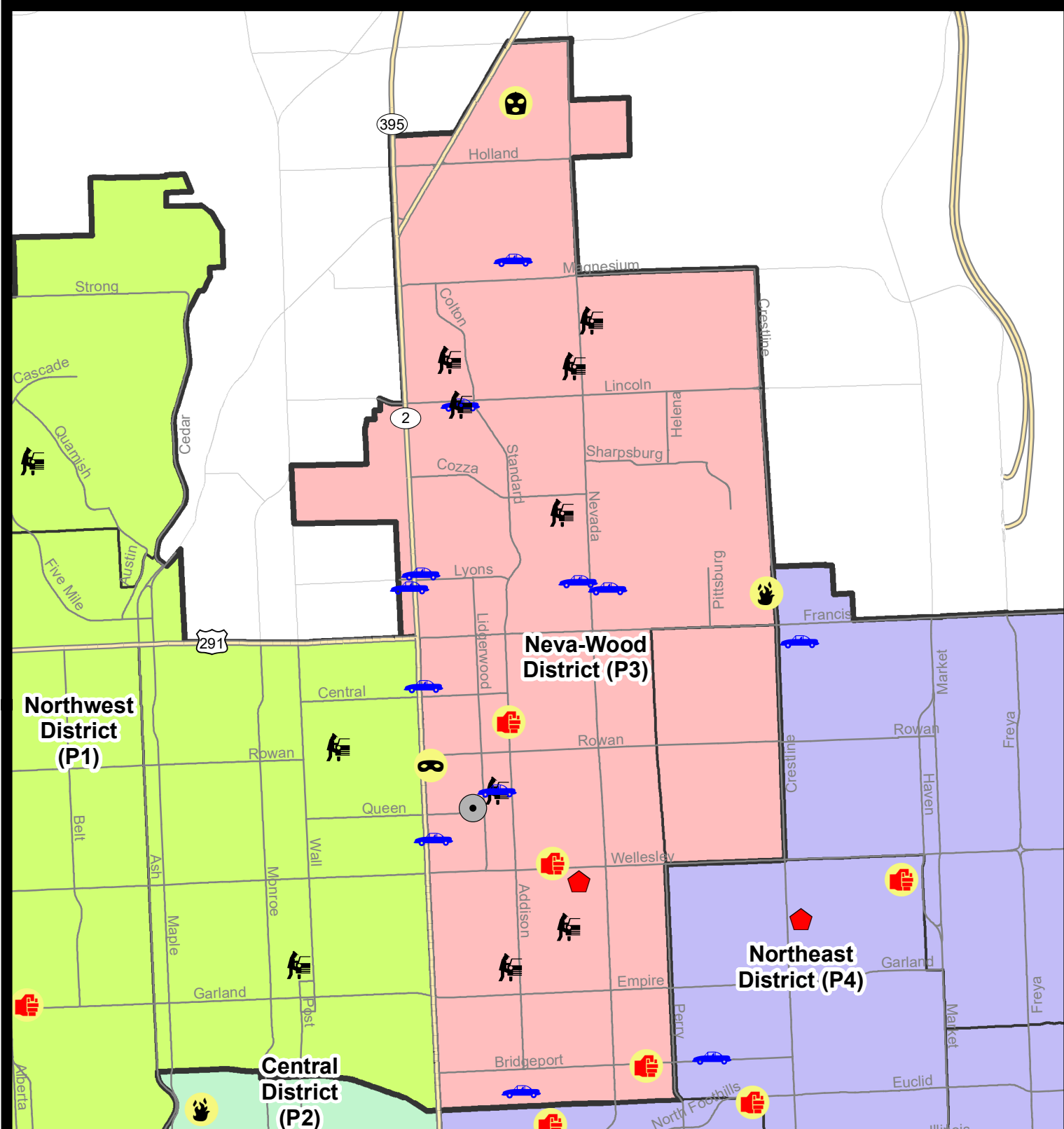
NIBRS Categories (Part 1 Selected)		7 Day Comparison			28 Day Comparison			YTD Comparison		
		Current	Prior	Percent	Current	Prior	Percent	Current	Prior	Percent
Violent	Criminal Homicide	0	0		0	0		2	2	0.00%
	Rape	0	0		1	2	-50.00%	27	13	107.69%
	Robbery - Commercial	1	0		1	1	0.00%	9	21	-57.14%
	Robbery - Person	1	0		1	3	-66.67%	17	18	-5.56%
	Aggravated Assault - Non DV	1	2	-50.00%	5	7	-28.57%	45	35	28.57%
	Aggravated Assault - DV	2	0		4	6	-33.33%	37	30	23.33%
Violent Total:		5	2	150.00%	12	19	-36.84%	137	119	15.13%
Property	Burglary - Residential	1	4	-75.00%	8	5	60.00%	56	71	-21.13%
	Burglary Garage	0	2	-100.00%	6	2	200.00%	39	62	-37.10%
	Burglary Commercial	1	1	0.00%	3	4	-25.00%	46	47	-2.13%
	Larceny	33	42	-21.43%	119	150	-20.67%	1037	1103	-5.98%
	Vehicle Theft	10	3	233.33%	22	4	450.00%	77	132	-41.67%
	Arson	1	1	0.00%	2	1	100.00%	7	6	16.67%
Property Total:		46	53	-13.21%	160	166	-3.61%	1262	1421	-11.19%
Preliminary Part 1 Crime Totals:		51	55	-7.27%	172	185	-7.03%	1399	1540	-9.16%
Current 7 Day Period:		7/18/2021 - 7/24/2021			Prior 7 Day Period:		7/11/2021 - 7/17/2021			
Current 28 Day Period:		6/27/2021 - 7/24/2021			Prior 28 Day Period:		5/30/2021 - 6/26/2021			
Current YTD Day Period:		1/1/2021 - 7/24/2021			Prior YTD Period:		1/1/2020 - 7/24/2020			

Prepared by SPD Crime Analysis Office - Monday, July 26, 2021

NOTE: SPD moved from UCR to the NIBRS reporting standard on 10/4/16 following the transition to a new RMS System. [Numbers on CompStat reports prior to this date should not be used as a comparison to those on this report.](#) Additional info on these reporting standards can be found on the FBI website: <https://ucr.fbi.gov/nibrs-overview>

This chart represents Preliminary counts of selected crime categories from Police Case Reports. Full statistical analysis to determine the confidence level of this data has not been performed. The % change columns on the preliminary counts differ from the percentage change on the NIBRS crime report, sometimes significantly. The CompStat report is designed for operational use and includes only selected NIBRS categories and coding less complex than full NIBRS rules. Official statistics for these and other NIBRS categories can be found on WASPC & FBI websites once available.





City of Spokane
Neva-Wood District (P3)
Selected Crime Codes
2021-07-18 to 2021-07-24
 Prepared By:
 Crime Analysis Unit
 Spokane Police Department

Legend

NIBRS Events



Criminal Homicide



Rape



Robbery Commercial



Robbery Person



Aggravated Assault



Burglary Residential



Burglary Garage



Burglary Commercial



Vehicle Prowling



Vehicle Theft



Arson



Cases Represent LERMS Crime Codes
 Points may indicate multiple events
 Note: Veh Prowl is only Larceny displayed

For Additional Information on
 Incidents pertaining to an
 Area, Trend, or Pattern
 Contact Information Analysis

0 0.2 0.4 0.8 Miles



THIS IS NOT A LEGAL DOCUMENT:
 The information shown on this map is compiled
 from various sources and is subject to constant
 revision. Information shown on this map should
 not be used to determine the location of facilities
 in relationship to property lines, section lines,
 streets, etc.

Sunday - Saturday

NE - Neva-Wood District (P3)

7/18/2021 TO 7/24/2021



<u>A/C</u>	<u>Offense Statute</u>	<u>Address</u>	<u>Reported Date</u>	<u>Dist</u>
SPB3NL				
A	ARSON 2D	6600 N CRESTLINE ST	7/20/2021	P3
C	ASSAULT 2D SEXUAL MOTIVATION	600 E WELLESLEY AVE	7/24/2021	P3
C	ASSAULT 3D WEAPON OR NEGLIGENT INJURY	E JOSEPH AVE / N ADDISON ST	7/21/2021	P3
C	BURGLARY 2D COMMERCIAL	200 E QUEEN AVE	7/20/2021	P3
C	BURGLARY 2D FENCED AREA	0 E LINCOLN RD	7/19/2021	P3
C	HARASSMENT FELONY WEAPON INVOLVED	3200 N MORTON ST	7/18/2021	P3
C	MAIL THEFT	7800 N WILDING DR	7/20/2021	P3
C	RESIDENTIAL BURGLARY	800 E HOFFMAN AVE	7/20/2021	P3
C	ROBBERY 1D COMMERCIAL	9700 N NEWPORT HWY	7/21/2021	P4
A	ROBBERY 1D PERSON	5400 N DIVISION ST	7/22/2021	P4
C	THEFT 2D FROM BUILDING	4700 N DIVISION ST	7/18/2021	P3
C	THEFT 2D FROM BUILDING	9200 N NEVADA ST	7/18/2021	P2
C	THEFT 2D FROM BUILDING	9200 N COLTON ST	7/20/2021	P3
C	THEFT 2D FROM BUILDING	4700 N DIVISION ST	7/23/2021	P3
C	THEFT 2D FROM MOTOR VEHICLE	400 E WALTON AVE	7/19/2021	P3
C	THEFT 2D FROM MOTOR VEHICLE	800 E SITKA AVE	7/18/2021	P3
C	THEFT 2D FROM MOTOR VEHICLE	8000 N WILDING DR	7/19/2021	P3
C	THEFT 2D FROM MOTOR VEHICLE	8400 N NEVADA ST	7/23/2021	P3
C	THEFT 2D VEHICLE PARTS AND ACCESSORIES	200 E LINCOLN RD	7/18/2021	P3
C	THEFT 3D ALL OTHER	700 E ROCKWELL AVE	7/19/2021	P3
C	THEFT 3D ALL OTHER	100 E BRIDGEPORT AVE	7/22/2021	P2
C	THEFT 3D ALL OTHER	100 E GORDON AVE	7/23/2021	P2
C	THEFT 3D ALL OTHER	4700 N DIVISION ST	7/24/2021	P3
C	THEFT 3D FROM BUILDING	4700 N DIVISION ST	7/18/2021	P3
C	THEFT 3D FROM BUILDING	4700 N DIVISION ST	7/18/2021	P3
C	THEFT 3D FROM BUILDING	9200 N COLTON ST	7/20/2021	P3
C	THEFT 3D FROM BUILDING	500 E GLASS AVE	7/23/2021	P2
C	THEFT 3D FROM BUILDING	9100 N NEWPORT HWY	7/24/2021	P3
C	THEFT 3D FROM MOTOR VEHICLE	300 E EVERETT AVE	7/18/2021	P4
C	THEFT 3D FROM MOTOR VEHICLE	200 E LINCOLN RD	7/18/2021	P3
C	THEFT 3D FROM MOTOR VEHICLE	8100 N GENERAL LEE WAY	7/18/2021	P3
A	THEFT 3D SHOPLIFTING	7700 N DIVISION ST	7/19/2021	P3
C	THEFT 3D SHOPLIFTING	9700 N NEWPORT HWY	7/20/2021	P3
C	THEFT 3D SHOPLIFTING	4700 N DIVISION ST	7/21/2021	P3
C	THEFT 3D SHOPLIFTING	7700 N DIVISION ST	7/22/2021	P3
C	THEFT 3D SHOPLIFTING	6600 N DIVISION ST	7/22/2021	P3
C	THEFT 3D SHOPLIFTING	7700 N DIVISION ST	7/23/2021	P3
C	THEFT 3D SHOPLIFTING	9300 N DIVISION ST	7/23/2021	P3

For protection of victim privacy, the entire address on sexual assault crimes has been redacted.

A/C	Offense Statute	Address	Reported Date	Dist
C	THEFT OF A FIREARM FROM BUILDING	3200 N MORTON ST	7/18/2021	P3
C	THEFT OF A FIREARM FROM MOTOR VEHICLE	700 E RICH AVE	7/18/2021	P3
C	THEFT OF MOTOR VEHICLE	300 E EVERETT AVE	7/18/2021	P4
C	THEFT OF MOTOR VEHICLE	4700 N DIVISION ST	7/18/2021	P2
C	THEFT OF MOTOR VEHICLE	500 E TIETON AVE	7/19/2021	P3
C	THEFT OF MOTOR VEHICLE	900 E HOLYOKE AVE	7/20/2021	P3
C	THEFT OF MOTOR VEHICLE	6500 N NEVADA ST	7/21/2021	P4
A	THEFT OF MOTOR VEHICLE	200 E LINCOLN RD	7/21/2021	P3
C	THEFT OF MOTOR VEHICLE	6700 N DIVISION ST	7/22/2021	P3
C	THEFT OF MOTOR VEHICLE	6600 N DIVISION ST	7/23/2021	P4
C	THEFT OF MOTOR VEHICLE	5900 N DIVISION ST	7/24/2021	P2
C	THEFT OF MOTOR VEHICLE	400 E DALTON AVE	7/24/2021	P3

SPB3WH

C	THEFT 3D VEHICLE PARTS AND ACCESSORIES	1400 E OLYMPIC AVE	7/23/2021	P4
---	--	--------------------	-----------	----

POLICE SUMMARY - Ending: Saturday, July 24, 2021



NE - Northeast District (P4)

Preliminary IBR Counts

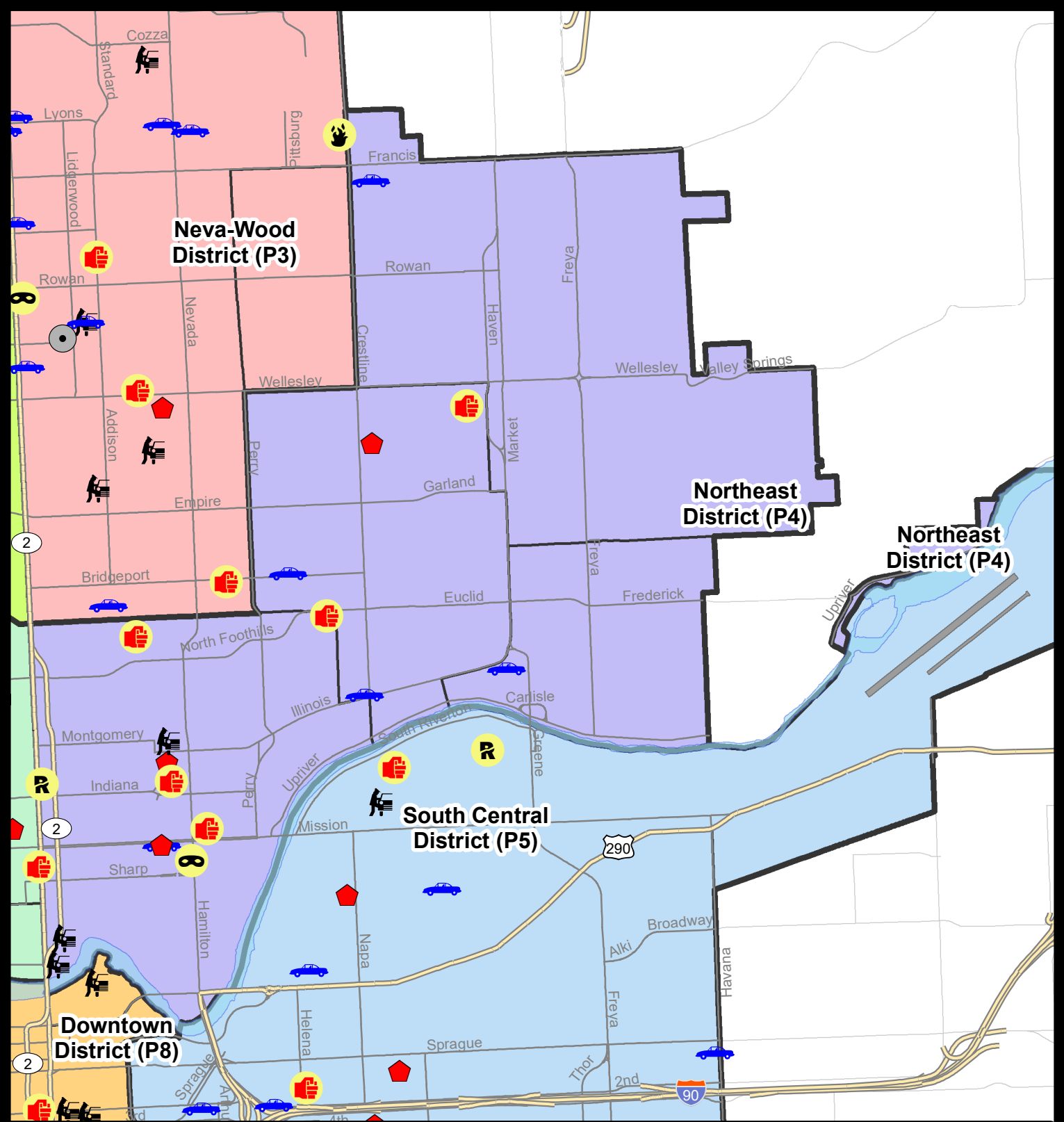
NIBRS Categories (Part 1 Selected)		7 Day Comparison			28 Day Comparison			YTD Comparison		
		Current	Prior	Percent	Current	Prior	Percent	Current	Prior	Percent
Violent	Criminal Homicide	0	0		0	0		0	3	-100.00%
	Rape	1	1	0.00%	4	2	100.00%	21	16	31.25%
	Robbery - Commercial	0	1	-100.00%	1	0		5	3	66.67%
	Robbery - Person	1	1	0.00%	3	4	-25.00%	19	18	5.56%
	Aggravated Assault - Non DV	3	3	0.00%	11	2	450.00%	39	47	-17.02%
	Aggravated Assault - DV	2	1	100.00%	7	2	250.00%	30	21	42.86%
Violent Total:		7	7	0.00%	26	10	160.00%	114	108	5.56%
Property	Burglary - Residential	3	0		8	18	-55.56%	75	86	-12.79%
	Burglary Garage	0	0		2	7	-71.43%	30	44	-31.82%
	Burglary Commercial	0	0		1	4	-75.00%	29	29	0.00%
	Larceny	17	18	-5.56%	85	77	10.39%	612	682	-10.26%
	Vehicle Theft	5	3	66.67%	17	7	142.86%	102	115	-11.30%
	Arson	0	0		1	2	-50.00%	11	9	22.22%
Property Total:		25	21	19.05%	114	115	-0.87%	859	965	-10.98%
Preliminary Part 1 Crime Totals:		32	28	14.29%	140	125	12.00%	973	1073	-9.32%
Current 7 Day Period:		7/18/2021 - 7/24/2021			Prior 7 Day Period:		7/11/2021 - 7/17/2021			
Current 28 Day Period:		6/27/2021 - 7/24/2021			Prior 28 Day Period:		5/30/2021 - 6/26/2021			
Current YTD Day Period:		1/1/2021 - 7/24/2021			Prior YTD Period:		1/1/2020 - 7/24/2020			

Prepared by SPD Crime Analysis Office - Monday, July 26, 2021

NOTE: SPD moved from UCR to the NIBRS reporting standard on 10/4/16 following the transition to a new RMS System. [Numbers on CompStat reports prior to this date should not be used as a comparison to those on this report.](#) Additional info on these reporting standards can be found on the FBI website: <https://ucr.fbi.gov/nibrs-overview>

This chart represents Preliminary counts of selected crime categories from Police Case Reports. Full statistical analysis to determine the confidence level of this data has not been performed. The % change columns on the preliminary counts differ from the percentage change on the NIBRS crime report, sometimes significantly. The CompStat report is designed for operational use and includes only selected NIBRS categories and coding less complex than full NIBRS rules. Official statistics for these and other NIBRS categories can be found on WASPC & FBI websites once available.





City of Spokane

Northeast District (P4)

Selected Crime Codes

2021-07-18 to 2021-07-24

Prepared By:
Crime Analysis Unit
Spokane Police Department

Legend

NIBRS Events



Criminal Homicide



Rape



Robbery Commercial



Robbery Person



Aggravated Assault



Burglary Residential



Burglary Garage



Burglary Commercial



Vehicle Prowling



Vehicle Theft



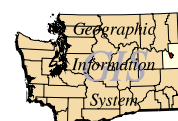
Arson



Cases Represent LERMS Crime Codes
Points may indicate multiple events
Note: Veh Prowl is only Larceny displayed

For Additional Information on
Incidents pertaining to an
Area, Trend, or Pattern
Contact Information Analysis

0 0.2 0.4 0.8 Miles



THIS IS NOT A LEGAL DOCUMENT.
The information shown on this map is compiled
from various sources and is subject to constant
revision. Information shown on this map should
not be used to determine the location of facilities
in relationship to property lines, section lines,
streets, etc.

Sunday - Saturday

NE - Northeast District (P4)

7/18/2021 TO 7/24/2021



<u>A/C</u>	<u>Offense Statute</u>	<u>Address</u>	<u>Reported Date</u>	<u>Dist</u>
<u>SPB4BE</u>				
C	DRIVE BY SHOOTING	4500 N REGAL ST	7/19/2021	P4
C	RESIDENTIAL BURGLARY	2100 E RICH AVE	7/20/2021	P4
C	THEFT 1D FROM BUILDING	2400 E LONGFELLOW AVE	7/23/2021	P2
C	THEFT 2D FROM BUILDING	3900 N MARKET ST	7/18/2021	P4
C	THEFT 3D VEHICLE PARTS AND ACCESSORIES	2500 E ILLINOIS AVE	7/19/2021	P4
C	THEFT OF MOTOR VEHICLE	1600 E BRIDGEPORT AVE	7/21/2021	P4
C	THEFT OF MOTOR VEHICLE	2000 E ILLINOIS AVE	7/23/2021	P4
<u>SPB4HI</u>				
C	THEFT 2D FROM BUILDING	6000 N JULIA ST	7/23/2021	P4
C	THEFT 2D VEHICLE PARTS AND ACCESSORIES	4500 N MARKET ST	7/20/2021	P4
C	THEFT 3D FROM BUILDING	3700 E CENTRAL AVE	7/19/2021	P4
C	THEFT 3D FROM BUILDING	4700 N LACEY ST	7/23/2021	P4
C	THEFT 3D VEHICLE PARTS AND ACCESSORIES	4800 N MARKET ST	7/22/2021	P4
C	THEFT OF MOTOR VEHICLE	2200 E DECATUR AVE	7/24/2021	P4
<u>SPB4LO</u>				
C	ASSAULT 2D	700 E BALDWIN AVE	7/18/2021	P4
C	ASSAULT 2D	500 E FAIRVIEW AVE	7/20/2021	P4
C	ASSAULT 2D	900 E MISSION AVE	7/24/2021	P2
C	HARASSMENT FELONY WEAPON INVOLVED	3000 N MAGNOLIA ST	7/21/2021	P2
C	RAPE 3D		7/20/2021	P2
A	RESIDENTIAL BURGLARY	700 E ERMINA AVE	7/18/2021	P2
C	RESIDENTIAL BURGLARY	700 E MISSION AVE	7/24/2021	P2
C	ROBBERY 2D PERSON	1300 N HAMILTON ST	7/18/2021	P4
C	THEFT 1D FROM BUILDING	2500 N HAMILTON ST	7/19/2021	P2
C	THEFT 3D ALL OTHER	300 E SINTO AVE	7/18/2021	P4
C	THEFT 3D ALL OTHER	3000 N MAGNOLIA ST	7/21/2021	P4
C	THEFT 3D ALL OTHER	800 E SHARP AVE	7/24/2021	P4
C	THEFT 3D FROM BUILDING	800 E BALDWIN AVE	7/22/2021	P4
C	THEFT 3D FROM BUILDING	1500 E ILLINOIS AVE	7/23/2021	P4
C	THEFT 3D FROM MOTOR VEHICLE	900 N RUBY PL	7/21/2021	P4
C	THEFT 3D FROM MOTOR VEHICLE	700 E MONTGOMERY AVE	7/21/2021	P4
A	THEFT 3D FROM MOTOR VEHICLE	700 N DIVISION ST	7/23/2021	P4
C	THEFT OF MOTOR VEHICLE	700 E MISSION AVE	7/24/2021	P2
<u>SPB4MI</u>				
C	TAKING MOTOR VEHICLE WITHOUT PERMISSION 2D	2600 N MARKET ST	7/20/2021	P4

SPOKANE POLICE DEPARTMENT



SOUTH **Police Service Area**

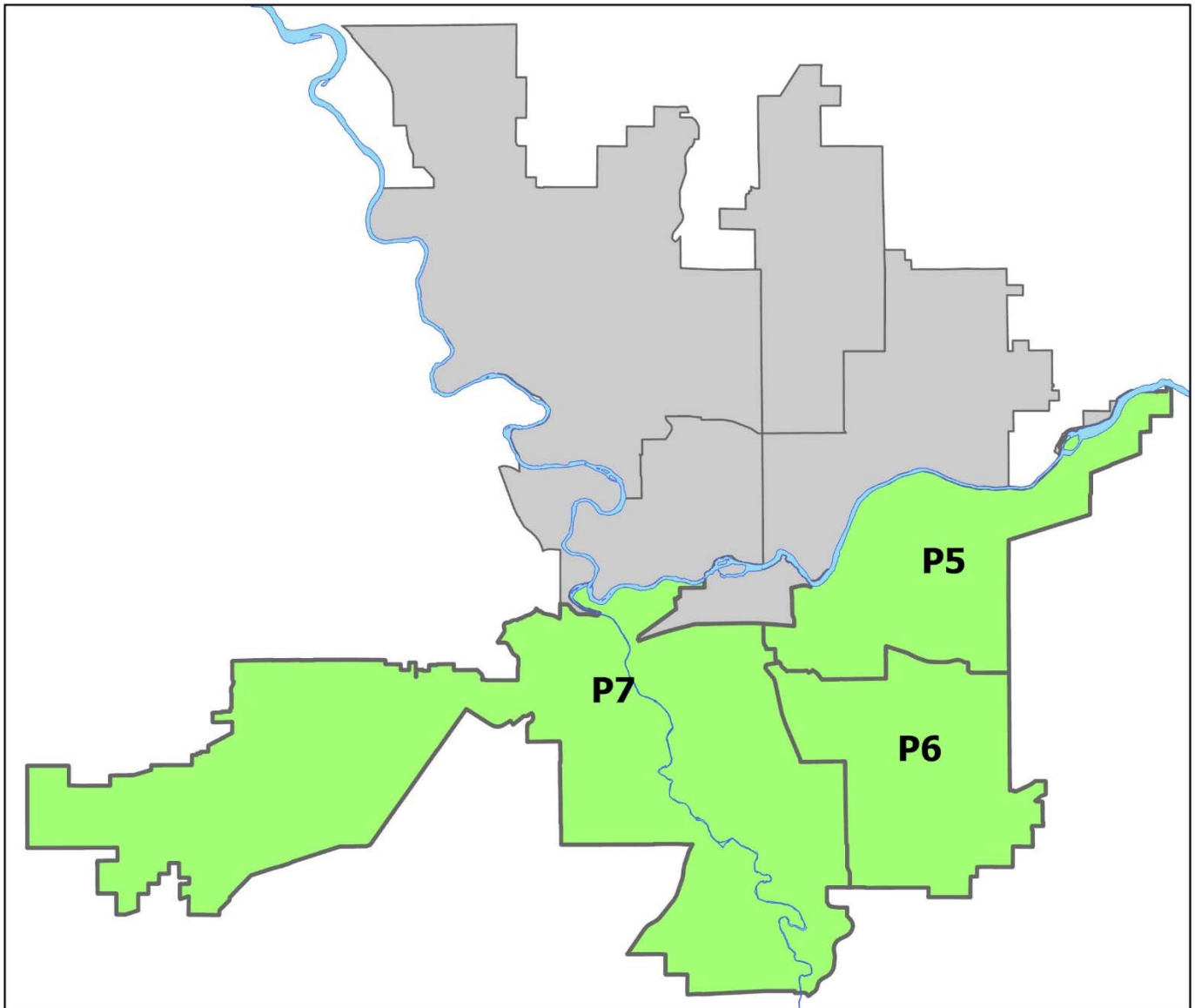
PSA Commander

Captain Brad Arleth

South Central District (P5)

Southeast District (P6)

Southwest District (P7)



POLICE SUMMARY - Ending: Saturday, July 24, 2021

SOUTH PRECINCT (P5, P6, and P7)



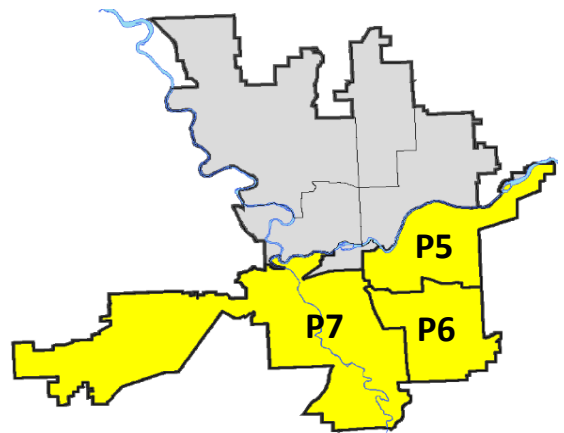
Preliminary IBR Counts

NIBRS Categories (Part 1 Selected)		7 Day Comparison			28 Day Comparison			YTD Comparison		
		Current	Prior	Percent	Current	Prior	Percent	Current	Prior	Percent
Violent	Criminal Homicide	0	0		0	1	-100.00%	2	2	0.00%
	Rape	2	1	100.00%	4	3	33.33%	44	34	29.41%
	Robbery - Commercial	0	0		1	1	0.00%	5	6	-16.67%
	Robbery - Person	1	0		3	7	-57.14%	24	29	-17.24%
	Aggravated Assault - Non DV	1	4	-75.00%	14	7	100.00%	78	64	21.88%
	Aggravated Assault - DV	4	5	-20.00%	12	8	50.00%	69	58	18.97%
Violent Total:		8	10	-20.00%	34	27	25.93%	222	193	15.03%
Property	Burglary - Residential	9	7	28.57%	22	21	4.76%	126	171	-26.32%
	Burglary Garage	2	0		9	11	-18.18%	81	125	-35.20%
	Burglary Commercial	2	0		6	4	50.00%	62	87	-28.74%
	Larceny	41	49	-16.33%	180	180	0.00%	1259	1539	-18.19%
	Vehicle Theft	7	7	0.00%	28	20	40.00%	170	224	-24.11%
	Arson	0	0		5	3	66.67%	19	16	18.75%
Property Total:		61	63	-3.17%	250	239	4.60%	1717	2162	-20.58%
Preliminary Part 1 Crime Totals:		69	73	-5.48%	284	266	6.77%	1939	2355	-17.66%
Current 7 Day Period:		7/18/2021 - 7/24/2021			Prior 7 Day Period:		7/11/2021 - 7/17/2021			
Current 28 Day Period:		6/27/2021 - 7/24/2021			Prior 28 Day Period:		5/30/2021 - 6/26/2021			
Current YTD Day Period:		1/1/2021 - 7/24/2021			Prior YTD Period:		1/1/2020 - 7/24/2020			

Prepared by SPD Crime Analysis Office - Monday, July 26, 2021

NOTE: SPD moved from UCR to the NIBRS reporting standard on 10/4/16 following the transition to a new RMS System. [Numbers on CompStat reports prior to this date should not be used as a comparison to those on this report.](#) Additional info on these reporting standards can be found on the FBI website: <https://ucr.fbi.gov/nibrs-overview>

This chart represents Preliminary counts of selected crime categories from Police Case Reports. Full statistical analysis to determine the confidence level of this data has not been performed. The % change columns on the preliminary counts differ from the percentage change on the NIBRS crime report, sometimes significantly. The CompStat report is designed for operational use and includes only selected NIBRS categories and coding less complex than full NIBRS rules. Official statistics for these and other NIBRS categories can be found on WASPC & FBI websites once available.



POLICE SUMMARY - Ending: Saturday, July 24, 2021



SE - South Central District (P5)

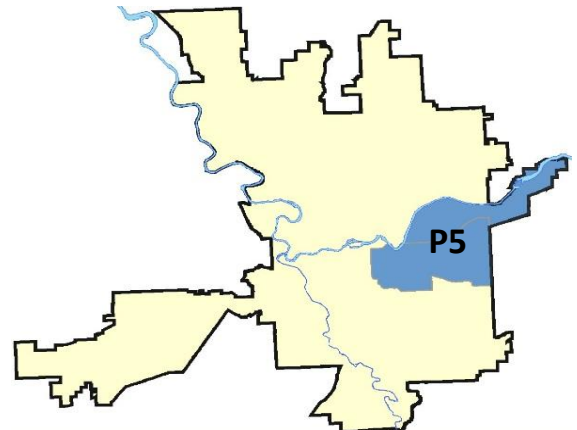
Preliminary IBR Counts

NIBRS Categories (Part 1 Selected)		7 Day Comparison			28 Day Comparison			YTD Comparison		
		Current	Prior	Percent	Current	Prior	Percent	Current	Prior	Percent
Violent	Criminal Homicide	0	0		0	0		0	1	-100.00%
	Rape	2	0		2	2	0.00%	21	11	90.91%
	Robbery - Commercial	0	0		1	1	0.00%	2	0	
	Robbery - Person	1	0		3	2	50.00%	12	11	9.09%
	Aggravated Assault - Non DV	0	3	-100.00%	8	4	100.00%	39	31	25.81%
	Aggravated Assault - DV	3	2	50.00%	7	3	133.33%	31	27	14.81%
Violent Total:		6	5	20.00%	21	12	75.00%	105	81	29.63%
Property	Burglary - Residential	4	1	300.00%	5	9	-44.44%	39	60	-35.00%
	Burglary Garage	0	0		2	2	0.00%	17	21	-19.05%
	Burglary Commercial	0	0		4	1	300.00%	32	40	-20.00%
	Larceny	13	19	-31.58%	57	59	-3.39%	432	498	-13.25%
	Vehicle Theft	5	3	66.67%	14	10	40.00%	70	87	-19.54%
	Arson	0	0		2	2	0.00%	10	6	66.67%
Property Total:		22	23	-4.35%	84	83	1.20%	600	712	-15.73%
Preliminary Part 1 Crime Totals:		28	28	0.00%	105	95	10.53%	705	793	-11.10%
Current 7 Day Period:		7/18/2021 - 7/24/2021			Prior 7 Day Period:		7/11/2021 - 7/17/2021			
Current 28 Day Period:		6/27/2021 - 7/24/2021			Prior 28 Day Period:		5/30/2021 - 6/26/2021			
Current YTD Day Period:		1/1/2021 - 7/24/2021			Prior YTD Period:		1/1/2020 - 7/24/2020			

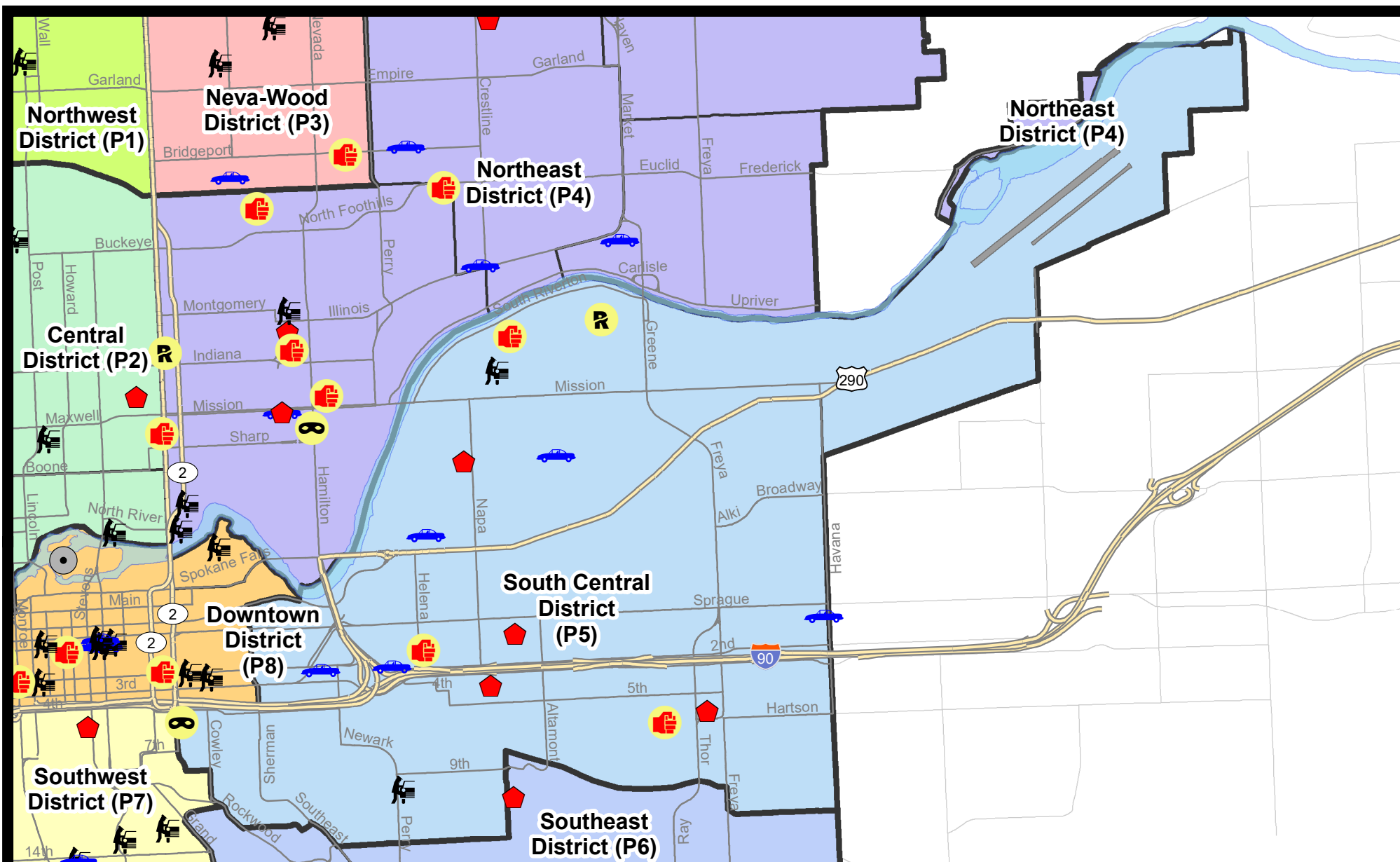
Prepared by SPD Crime Analysis Office - Monday, July 26, 2021

NOTE: SPD moved from UCR to the NIBRS reporting standard on 10/4/16 following the transition to a new RMS System. [Numbers on CompStat reports prior to this date should not be used as a comparison to those on this report.](#) Additional info on these reporting standards can be found on the FBI website: <https://ucr.fbi.gov/nibrs-overview>

This chart represents Preliminary counts of selected crime categories from Police Case Reports. Full statistical analysis to determine the confidence level of this data has not been performed. The % change columns on the preliminary counts differ from the percentage change on the NIBRS crime report, sometimes significantly. The CompStat report is designed for operational use and includes only selected NIBRS categories and coding less complex than full NIBRS rules. Official statistics for these and other NIBRS categories can be found on WASPC & FBI websites once available.



Note: On 2/10/21 a portion of the Police Block SPC5EC became part of the Downtown Precinct (SPD8EC); Consequently activity in P5 will appear lower if compared to printed CompStat reports prior to 2/10/21



City of Spokane
South Central District (P5)
Selected
Crime Types
2021-07-18 to 2021-07-24

Prepared By:
Crime Analysis Unit
Spokane Police Department

Legend

NIBRS Events



Criminal Homicide



Rape



Robbery Commercial



Robbery Person



Aggravated Assault



Burglary Residential



Burglary Garage



Burglary Commercial



Vehicle Prowling



Vehicle Theft



Arson

Cases Represent LERMS Crime Codes
 Points may indicate multiple events
 Note: Veh Prowl is only Larceny category displayed



For Additional Information on Incidents
 pertaining to an Area, Trend, or Pattern
 Contact Information Analysis

0 0.2 0.4 0.6 0.8 1 Miles



THIS IS NOT A LEGAL DOCUMENT:
 The information shown on this map is compiled
 from various sources and is subject to constant
 revision. Information shown on this map should
 not be used to determine the location of facilities
 in relationship to property lines, section lines,
 streets, etc.

Sunday - Saturday

SE - South Central District (P5)

7/18/2021 TO 7/24/2021



<u>A/C</u>	<u>Offense Statute</u>	<u>Address</u>	<u>Reported Date</u>	<u>Dist</u>
<u>SPC5EC</u>				
C	ASSAULT 2D	600 S RAY ST	7/22/2021	P6
C	ASSAULT 2D	1600 E PACIFIC AVE	7/23/2021	P6
A	MAIL THEFT	400 S RAY ST	7/20/2021	P5
C	RESIDENTIAL BURGLARY	2200 E 1ST AVE	7/18/2021	P6
C	RESIDENTIAL BURGLARY	600 S FERRALL ST	7/20/2021	P6
C	RESIDENTIAL BURGLARY	2000 E 4TH AVE	7/24/2021	P6
C	ROBBERY 2D PERSON	0 E 5TH AVE	7/19/2021	P8
C	THEFT 3D FROM BUILDING	2700 E 4TH AVE	7/18/2021	P5
C	THEFT 3D FROM MOTOR VEHICLE	1400 E 11TH AVE	7/18/2021	P5
C	THEFT 3D VEHICLE PARTS AND ACCESSORIES	600 S REBECCA ST	7/21/2021	P5
C	THEFT 3D VEHICLE PARTS AND ACCESSORIES	3600 E 6TH AVE	7/23/2021	P5
C	THEFT OF MOTOR VEHICLE	4200 E SPRAGUE AVE	7/18/2021	P6
C	THEFT OF MOTOR VEHICLE	900 E 3RD AVE	7/23/2021	P6
C	THEFT OF MOTOR VEHICLE	E 2ND AVE / S PERRY ST	7/24/2021	P6
<u>SPC5GP</u>				
A	ASSAULT 2D	2300 E MARSHALL AVE	7/21/2021	P6
C	BURGLARY 1D FROM RESIDENCE	1900 E DESMET AVE	7/22/2021	P6
C	BURGLARY 2D FENCED AREA	3900 E TRENT AVE	7/22/2021	P5
C	IBR Purposes Only - Sodomy		7/22/2021	P6
C	RAPE OF A CHILD 1D		7/20/2021	P6
C	THEFT 2D ALL OTHER	2500 E DESMET AVE	7/22/2021	P5
C	THEFT 3D ALL OTHER	2600 E SHARP AVE	7/20/2021	P5
C	THEFT 3D ALL OTHER	4300 E MISSION AVE	7/23/2021	P5
C	THEFT 3D ALL OTHER	2400 E MARSHALL AVE	7/23/2021	P5
C	THEFT 3D FROM BUILDING	2000 E MISSION AVE	7/20/2021	P5
C	THEFT OF A FIREARM FROM BUILDING	1900 E SOUTH RIVERTON AVE	7/19/2021	P5
C	THEFT OF A FIREARM FROM MOTOR VEHICLE	2100 E NORA AVE	7/23/2021	P5
C	THEFT OF MOTOR VEHICLE	2500 E DESMET AVE	7/22/2021	P5
C	THEFT OF MOTOR VEHICLE	600 N MADELIA ST	7/23/2021	P5

POLICE SUMMARY - Ending: Saturday, July 24, 2021



SE - Southeast District (P6)

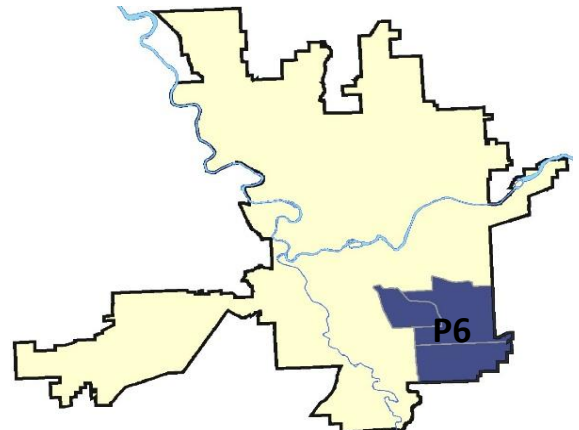
Preliminary IBR Counts

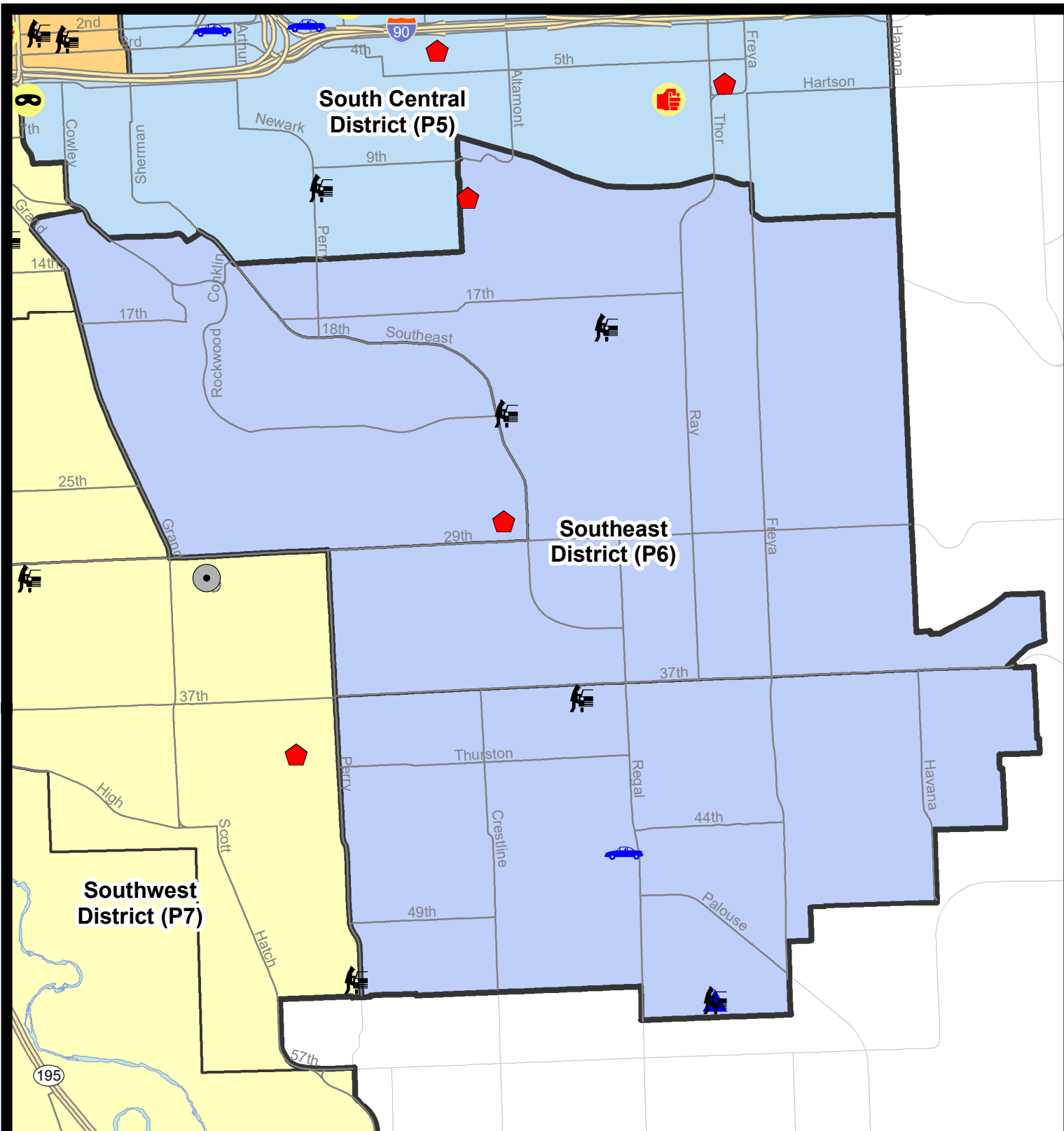
NIBRS Categories (Part 1 Selected)		7 Day Comparison			28 Day Comparison			YTD Comparison		
		Current	Prior	Percent	Current	Prior	Percent	Current	Prior	Percent
Violent	Criminal Homicide	0	0		0	0		0	1	-100.00%
	Rape	0	0		0	0		5	5	0.00%
	Robbery - Commercial	0	0		0	0		1	4	-75.00%
	Robbery - Person	0	0		0	2	-100.00%	3	4	-25.00%
	Aggravated Assault - Non DV	0	0		0	1	-100.00%	8	7	14.29%
	Aggravated Assault - DV	0	1	-100.00%	1	2	-50.00%	11	14	-21.43%
Violent Total:		0	1	-100.00%	1	5	-80.00%	28	35	-20.00%
Property	Burglary - Residential	2	2	0.00%	8	4	100.00%	33	40	-17.50%
	Burglary Garage	1	0		1	4	-75.00%	26	57	-54.39%
	Burglary Commercial	0	0		0	3	-100.00%	6	11	-45.45%
	Larceny	8	5	60.00%	29	46	-36.96%	272	332	-18.07%
	Vehicle Theft	1	1	0.00%	3	1	200.00%	27	40	-32.50%
	Arson	0	0		1	1	0.00%	4	3	33.33%
Property Total:		12	8	50.00%	42	59	-28.81%	368	483	-23.81%
Preliminary Part 1 Crime Totals:		12	9	33.33%	43	64	-32.81%	396	518	-23.55%
Current 7 Day Period:		7/18/2021 - 7/24/2021			Prior 7 Day Period:		7/11/2021 - 7/17/2021			
Current 28 Day Period:		6/27/2021 - 7/24/2021			Prior 28 Day Period:		5/30/2021 - 6/26/2021			
Current YTD Day Period:		1/1/2021 - 7/24/2021			Prior YTD Period:		1/1/2020 - 7/24/2020			

Prepared by SPD Crime Analysis Office - Monday, July 26, 2021

NOTE: SPD moved from UCR to the NIBRS reporting standard on 10/4/16 following the transition to a new RMS System. [Numbers on CompStat reports prior to this date should not be used as a comparison to those on this report.](#) Additional info on these reporting standards can be found on the FBI website: <https://ucr.fbi.gov/nibrs-overview>

This chart represents Preliminary counts of selected crime categories from Police Case Reports. Full statistical analysis to determine the confidence level of this data has not been performed. The % change columns on the preliminary counts differ from the percentage change on the NIBRS crime report, sometimes significantly. The CompStat report is designed for operational use and includes only selected NIBRS categories and coding less complex than full NIBRS rules. Official statistics for these and other NIBRS categories can be found on WASPC & FBI websites once available.





City of Spokane
Southeast District (P6)
Selected Crime Codes
2021-07-18 to 2021-07-24

Prepared By:
Crime Analysis Unit
Spokane Police Department

Legend

Criminal Homicide	Robbery Person	Burglary Commercial
Rape	Aggravated Assault	Vehicle Prowling
Robbery Commercial	Burglary Residential	Vehicle Theft
	Burglary Garage	Arson

*Cases Represent LERMS Crime Codes
 Points may indicate multiple events
 Note: Veh Prowl is only Larceny displayed*

0 0.15 0.3 0.6 Miles

For Additional Information on Incidents pertaining to an Area, Trend, or Pattern Contact Information Analysis

Geographic Information System

THIS IS NOT A LEGAL DOCUMENT:
 The information shown on this map is compiled from various sources and is subject to constant revision. Information shown on this map should not be used to determine the location of facilities in relationship to property lines, section lines, streets, etc.

Sunday - Saturday

SE - Southeast District (P6)

7/18/2021 TO 7/24/2021



<u>A/C</u>	<u>Offense Statute</u>	<u>Address</u>	<u>Reported Date</u>	<u>Dist</u>
<u>SPC6LH</u>				
C	RESIDENTIAL BURGLARY	2100 E 11TH AVE	7/22/2021	P6
C	THEFT 2D ALL OTHER	2100 E 11TH AVE	7/22/2021	P6
C	THEFT 2D FROM MOTOR VEHICLE	2200 S SOUTHEAST BLVD	7/21/2021	P6
C	THEFT 3D FROM MOTOR VEHICLE	2800 E 19TH AVE	7/18/2021	P6
C	THEFT-3D (Motor Vehicle Parts or Accessories)	3200 S REBECCA ST	7/19/2021	P6
<u>SPC6RW</u>				
C	RESIDENTIAL BURGLARY	2300 E 28TH AVE	7/20/2021	P6
C	THEFT 2D ALL OTHER	1000 S ROCKWOOD BLVD	7/22/2021	P6
<u>SPC6SG</u>				
C	BURGLARY 2D GARAGE	3300 E 55TH AVE	7/22/2021	P6
C	TAKING MOTOR VEHICLE WITHOUT PERMISSION 2D	4500 S REGAL ST	7/23/2021	P6
C	THEFT 2D FROM MOTOR VEHICLE	2600 E 38TH AVE	7/18/2021	P6
C	THEFT 3D ALL OTHER	3300 E 55TH AVE	7/19/2021	P5
C	THEFT 3D FROM MOTOR VEHICLE	3300 E 55TH AVE	7/19/2021	P5

POLICE SUMMARY - Ending: Saturday, July 24, 2021



SW - Southwest District (P7)

Preliminary IBR Counts

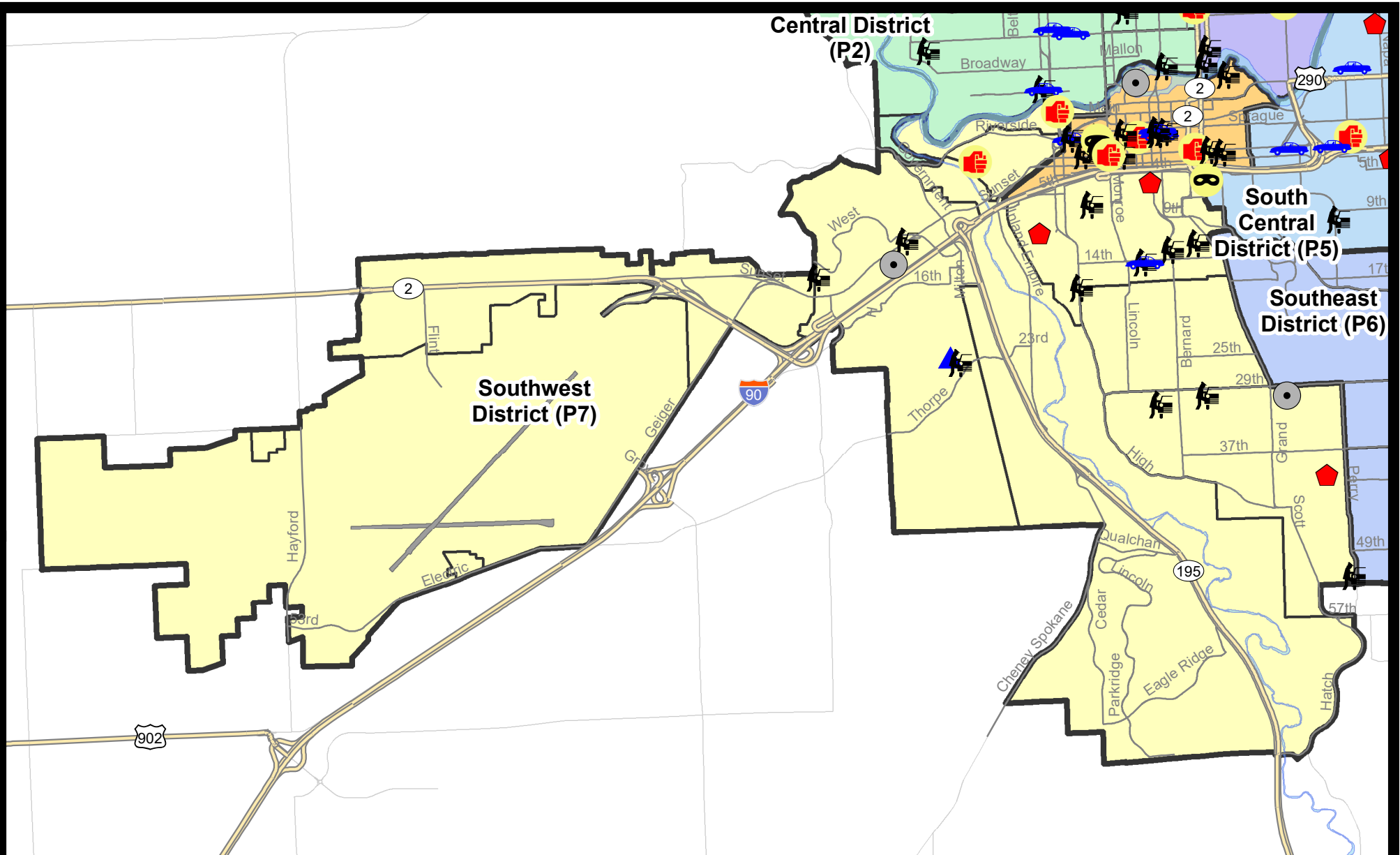
NIBRS Categories (Part 1 Selected)		7 Day Comparison			28 Day Comparison			YTD Comparison		
		Current	Prior	Percent	Current	Prior	Percent	Current	Prior	Percent
Violent	Criminal Homicide	0	0		0	1	-100.00%	2	0	
	Rape	0	1	-100.00%	2	1	100.00%	18	18	0.00%
	Robbery - Commercial	0	0		0	0		2	2	0.00%
	Robbery - Person	0	0		0	3	-100.00%	9	14	-35.71%
	Aggravated Assault - Non DV	1	1	0.00%	6	2	200.00%	31	26	19.23%
	Aggravated Assault - DV	1	2	-50.00%	4	3	33.33%	27	17	58.82%
Violent Total:		2	4	-50.00%	12	10	20.00%	89	77	15.58%
Property	Burglary - Residential	3	4	-25.00%	9	8	12.50%	54	71	-23.94%
	Burglary Garage	1	0		6	5	20.00%	38	47	-19.15%
	Burglary Commercial	2	0		2	0		24	36	-33.33%
	Larceny	20	25	-20.00%	94	75	25.33%	555	709	-21.72%
	Vehicle Theft	1	3	-66.67%	11	9	22.22%	73	97	-24.74%
	Arson	0	0		2	0		5	7	-28.57%
Property Total:		27	32	-15.63%	124	97	27.84%	749	967	-22.54%
Preliminary Part 1 Crime Totals:		29	36	-19.44%	136	107	27.10%	838	1044	-19.73%
Current 7 Day Period:		7/18/2021 - 7/24/2021			Prior 7 Day Period:		7/11/2021 - 7/17/2021			
Current 28 Day Period:		6/27/2021 - 7/24/2021			Prior 28 Day Period:		5/30/2021 - 6/26/2021			
Current YTD Day Period:		1/1/2021 - 7/24/2021			Prior YTD Period:		1/1/2020 - 7/24/2020			

Prepared by SPD Crime Analysis Office - Monday, July 26, 2021

NOTE: SPD moved from UCR to the NIBRS reporting standard on 10/4/16 following the transition to a new RMS System. [Numbers on CompStat reports prior to this date should not be used as a comparison to those on this report.](#) Additional info on these reporting standards can be found on the FBI website: <https://ucr.fbi.gov/nibrs-overview>

This chart represents Preliminary counts of selected crime categories from Police Case Reports. Full statistical analysis to determine the confidence level of this data has not been performed. The % change columns on the preliminary counts differ from the percentage change on the NIBRS crime report, sometimes significantly. The CompStat report is designed for operational use and includes only selected NIBRS categories and coding less complex than full NIBRS rules. Official statistics for these and other NIBRS categories can be found on WASPC & FBI websites once available.


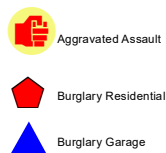





City of Spokane
Southwest District (P7)
Selected
Crime Types
2021-07-18 to 2021-07-24
 Prepared By:
 Crime Analysis Unit
 Spokane Police Department

Legend

NIBRS Events



Cases Represent LERMS Crime Codes
Points may indicate multiple events
Note: Veh Prowl is only Larceny category displayed



*For Additional Information on Incidents
 pertaining to an Area, Trend, or Pattern
 Contact Information Analysis*

0 0.2 0.4 0.6 0.8 1 1.2 1.4 1.6 Miles



THIS IS NOT A LEGAL DOCUMENT:
 The information shown on this map is compiled
 from various sources and is subject to constant
 revision. Information shown on this map should
 not be used to determine the location of facilities
 in relationship to property lines, section lines,
 streets, etc.



Sunday - Saturday

SE - Southwest District (P7)

7/18/2021 TO 7/24/2021



<u>A/C</u>	<u>Offense Statute</u>	<u>Address</u>	<u>Reported Date</u>	<u>Dist</u>
<u>SPD7BA</u>				
C	ASSAULT 2D	2400 W 2ND AVE	7/18/2021	P7
C	THEFT 2D ALL OTHER	1900 W 1ST AVE	7/18/2021	P7
C	THEFT 2D FROM BUILDING	1800 W SUNSET BLVD	7/18/2021	P7
C	THEFT 3D ALL OTHER	2300 W 3RD AVE	7/20/2021	P5
C	THEFT 3D VEHICLE PARTS AND ACCESSORIES	300 S COEUR D ALENE ST	7/19/2021	P5
<u>SPD7CH</u>				
C	BURGLARY 1D FROM RESIDENCE	500 W 5TH AVE	7/24/2021	P7
C	RESIDENTIAL BURGLARY	1700 W 10TH AVE	7/20/2021	P8
C	THEFT 2D FROM BUILDING	100 W 8TH AVE	7/19/2021	P7
C	THEFT 3D CITY FROM MOTOR VEHICLE	600 W 14TH AVE	7/21/2021	P6
A	THEFT 3D FROM MOTOR VEHICLE	1100 S BROWNE ST	7/21/2021	P7
C	THEFT 3D FROM MOTOR VEHICLE	700 S JEFFERSON ST	7/22/2021	P7
C	THEFT 3D FROM MOTOR VEHICLE	300 W 13TH AVE	7/23/2021	P7
C	THEFT OF MOTOR VEHICLE	600 W 14TH AVE	7/21/2021	P6
<u>SPD7CS</u>				
C	BURGLARY 1D FROM RESIDENCE	1100 E 40TH AVE	7/19/2021	P6
C	BURGLARY 2D COMMERCIAL	800 E 29TH AVE	7/23/2021	P6
C	THEFT 2D FROM MOTOR VEHICLE	5200 S PERRY ST	7/23/2021	P7
C	THEFT 3D FROM MOTOR VEHICLE	0 W 30TH AVE	7/18/2021	P7
C	THEFT 3D FROM MOTOR VEHICLE	3000 S HOWARD ST	7/20/2021	P7
<u>SPD7GT</u>				
C	BURGLARY 1D GARAGE	2400 S CANYON WOODS LN	7/21/2021	P7
C	THEFT 3D FROM MOTOR VEHICLE	2600 W WESTWOOD LN	7/19/2021	P7
<u>SPD7MC</u>				
C	THEFT 2D FROM MOTOR VEHICLE	1600 S CEDAR ST	7/21/2021	P7
C	THEFT 3D VEHICLE PARTS AND ACCESSORIES	400 W 24TH AVE	7/21/2021	P7
<u>SPD7PV</u>				
C	IBR Purposes Only - Aggravated Assault	1500 W WATER AVE	7/19/2021	P7
C	MAIL THEFT	1400 W CLARKE AVE	7/22/2021	P7
<u>SPD7WH</u>				
C	BURGLARY 2D COMMERCIAL	3400 W WOODLAND BLVD	7/20/2021	P7
C	THEFT 2D FROM MOTOR VEHICLE	W SUNSET-ROSAMOND ACCESS AVE / W SU	7/19/2021	P7
C	THEFT 3D FROM BUILDING	2700 W SUNSET BLVD	7/20/2021	P7
C	THEFT 3D FROM MOTOR VEHICLE	1400 S ASSEMBLY RD	7/19/2021	P2
C	THEFT 3D VEHICLE PARTS AND ACCESSORIES	1100 S WESTCLIFF PL	7/21/2021	P7

SPOKANE POLICE DEPARTMENT

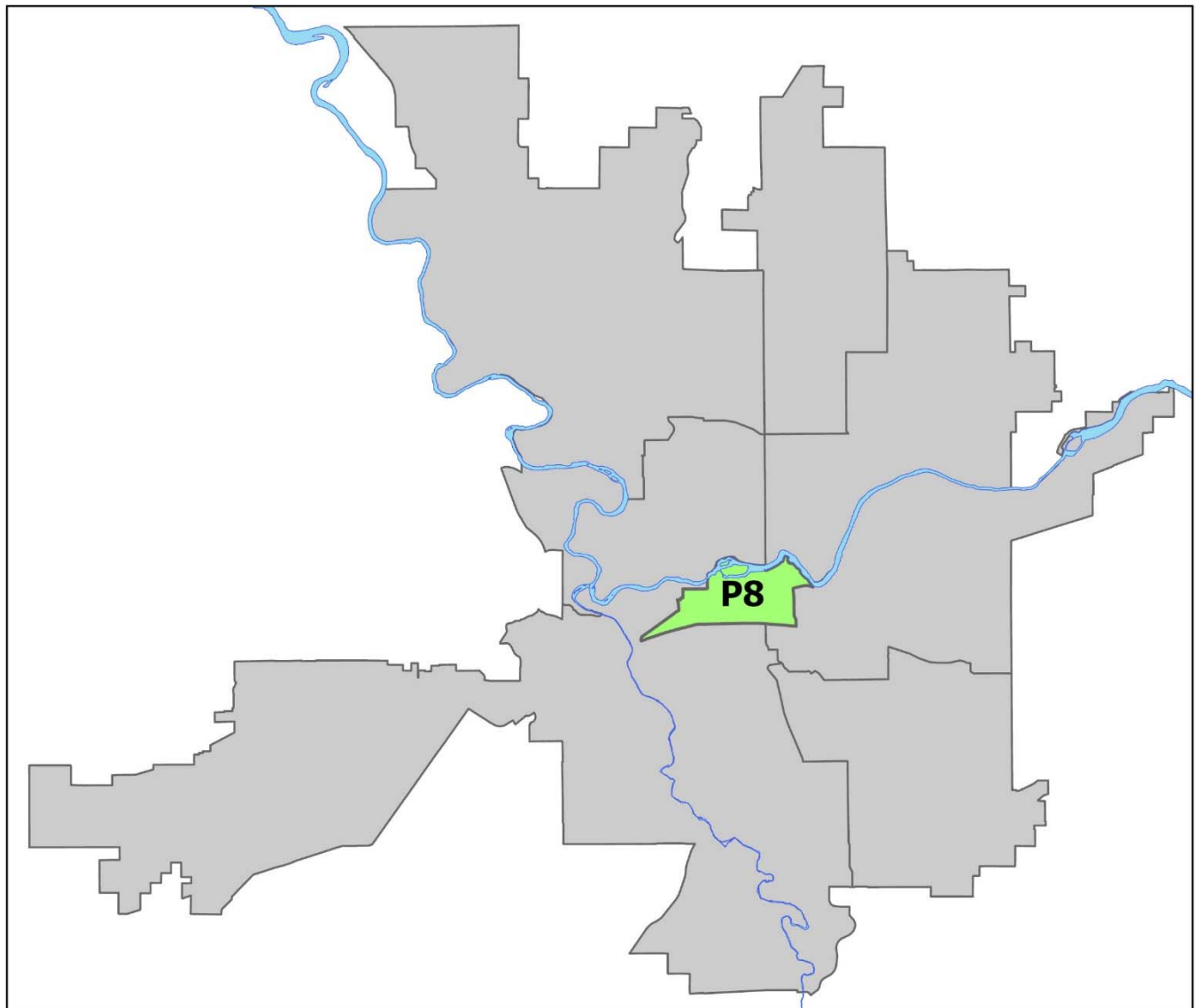
DOWNTOWN

Police Service Area



PSA Commander

Captain David Singley



POLICE SUMMARY - Ending: Saturday, July 24, 2021

DOWNTOWN PRECINCT (P8)



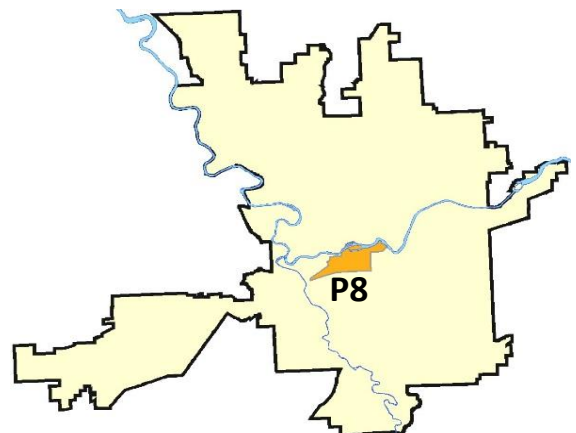
Preliminary IBR Counts

NIBRS Categories (Part 1 Selected)		7 Day Comparison			28 Day Comparison			YTD Comparison		
		Current	Prior	Percent	Current	Prior	Percent	Current	Prior	Percent
Violent	Criminal Homicide	0	0		0	0		0	2	-100.00%
	Rape	0	0		2	1	100.00%	15	8	87.50%
	Robbery - Commercial	0	0		1	0		7	5	40.00%
	Robbery - Person	1	1	0.00%	5	3	66.67%	27	29	-6.90%
	Aggravated Assault - Non DV	4	7	-42.86%	15	15	0.00%	69	62	11.29%
	Aggravated Assault - DV	0	1	-100.00%	2	1	100.00%	12	13	-7.69%
Violent Total:		5	9	-44.44%	25	20	25.00%	130	119	9.24%
Property	Burglary - Residential	0	3	-100.00%	4	3	33.33%	16	13	23.08%
	Burglary Garage	0	0		0	1	-100.00%	4	0	
	Burglary Commercial	1	0		10	8	25.00%	65	75	-13.33%
	Larceny	24	15	60.00%	69	70	-1.43%	449	502	-10.56%
	Vehicle Theft	4	0		5	4	25.00%	39	42	-7.14%
	Arson	0	1	-100.00%	1	1	0.00%	7	9	-22.22%
Property Total:		29	19	52.63%	89	87	2.30%	580	641	-9.52%
Preliminary Part 1 Crime Totals:		34	28	21.43%	114	107	6.54%	710	760	-6.58%
Current 7 Day Period:		7/18/2021 - 7/24/2021			Prior 7 Day Period:		7/11/2021 - 7/17/2021			
Current 28 Day Period:		6/27/2021 - 7/24/2021			Prior 28 Day Period:		5/30/2021 - 6/26/2021			
Current YTD Day Period:		1/1/2021 - 7/24/2021			Prior YTD Period:		1/1/2020 - 7/24/2020			

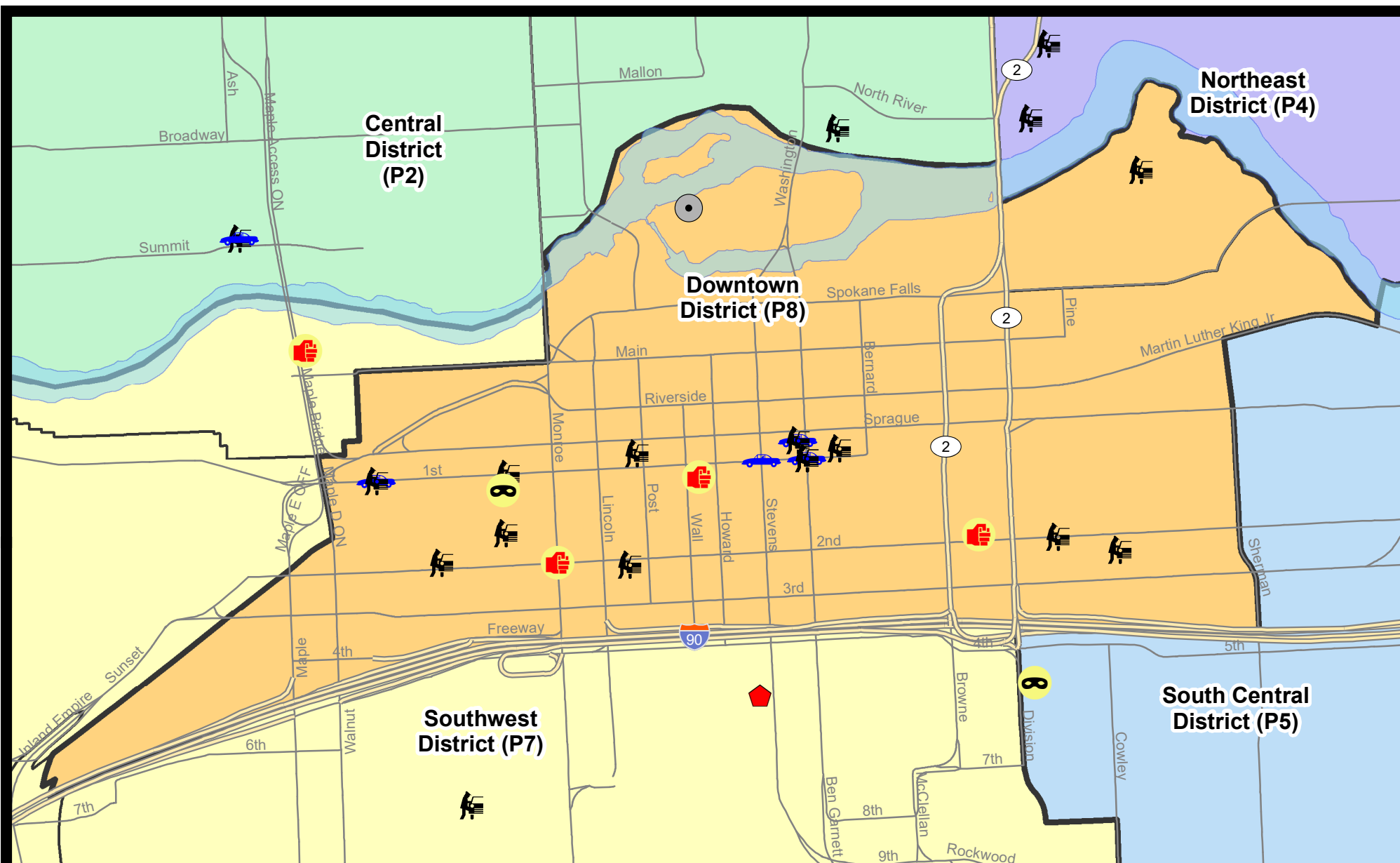
Prepared by SPD Crime Analysis Office - Monday, July 26, 2021

NOTE: SPD moved from UCR to the NIBRS reporting standard on 10/4/16 following the transition to a new RMS System. [Numbers on CompStat reports prior to this date should not be used as a comparison to those on this report.](#) Additional info on these reporting standards can be found on the FBI website: <https://ucr.fbi.gov/nibrs-overview>

This chart represents Preliminary counts of selected crime categories from Police Case Reports. Full statistical analysis to determine the confidence level of this data has not been performed. The % change columns on the preliminary counts differ from the percentage change on the NIBRS crime report, sometimes significantly. The CompStat report is designed for operational use and includes only selected NIBRS categories and coding less complex than full NIBRS rules. Official statistics for these and other NIBRS categories can be found on WASPC & FBI websites once available.



Note: On 2/10/21 a portion of the Police Block SPC5EC became part of the Downtown Precinct (SPD8EC); Consequently activity in P8 will appear higher if compared to printed CompStat reports prior to 2/10/21



City of Spokane
Downtown District (P8)
Selected
Crime Types
2021-07-18 to 2021-07-24
 Prepared By:
 Crime Analysis Unit
 Spokane Police Department

Legend

NIBRS Events



Robbery Commercial

Robbery Person



Aggravated Assault



Burglary Residential



Burglary Garage



Burglary Commercial



Vehicle Prowling



Vehicle Theft



Arson

Cases Represent LERMS Crime Codes
 Points may indicate multiple events
 Note: Veh Prowl is only Larceny category displayed



For Additional Information on Incidents
 pertaining to an Area, Trend, or Pattern
 Contact Information Analysis

0 0.2 Miles



THIS IS NOT A LEGAL DOCUMENT:
 The information shown on this map is compiled
 from various sources and is subject to constant
 revision. Information shown on this map should
 not be used to determine the location of facilities
 in relationship to property lines, section lines,
 streets, etc.



Sunday - Saturday

SW - Downtown District (P8)

7/18/2021 TO 7/24/2021



<u>A/C</u>	<u>Offense Statute</u>	<u>Address</u>	<u>Reported Date</u>	<u>Dist</u>
C	ASSAULT 4D WEAPON	UNKNOWN	7/24/2021	P8
<u>SPD8EC</u>				
C	THEFT 3D FROM MOTOR VEHICLE	S PINE ST / E 2ND AVE	7/21/2021	P8
A	THEFT 3D FROM MOTOR VEHICLE	200 E 2ND AVE	7/22/2021	P8
C	THEFT 3D VEHICLE PARTS AND ACCESSORIES	100 S DIVISION ST	7/23/2021	P8
<u>SPD8RS</u>				
C	ASSAULT 1D	0 W 2ND AVE	7/21/2021	P8
C	BURGLARY 2D COMMERCIAL	500 N HOWARD ST	7/24/2021	P8
C	HARASSMENT FELONY WEAPON INVOLVED	600 W 1ST AVE	7/23/2021	P8
C	IBR Purposes Only - Aggravated Assault	W 2ND AVE / S MONROE ST	7/22/2021	P8
C	ROBBERY 1D PERSON	100 S MADISON ST	7/20/2021	P8
C	TAKING MOTOR VEHICLE WITHOUT PERMISSION 2D	400 W SPRAGUE AVE	7/21/2021	P8
C	THEFT 2D ALL OTHER	1100 W SPRAGUE AVE	7/22/2021	P8
C	THEFT 2D FROM BUILDING	1100 W SPRAGUE AVE	7/18/2021	P8
C	THEFT 2D FROM BUILDING	200 N WALL ST	7/23/2021	P8
C	THEFT 2D FROM BUILDING	500 N HOWARD ST	7/24/2021	P8
C	THEFT 2D FROM MOTOR VEHICLE	600 N RIVERPOINT BLVD	7/20/2021	P8
C	THEFT 2D FROM MOTOR VEHICLE	W 1ST AVE / S WASHINGTON ST	7/21/2021	P8
C	THEFT 2D FROM MOTOR VEHICLE	400 W SPRAGUE AVE	7/22/2021	P8
C	THEFT 2D FROM MOTOR VEHICLE	800 W 2ND AVE	7/24/2021	P8
C	THEFT 2D FROM MOTOR VEHICLE	S MADISON ST / W 1ST AVE	7/24/2021	P8
C	THEFT 2D FROM MOTOR VEHICLE	1200 W 2ND AVE	7/23/2021	P8
C	THEFT 3D ALL OTHER	200 S HOWARD ST	7/19/2021	P8
C	THEFT 3D ALL OTHER	200 W SPOKANE FALLS BLVD	7/23/2021	P8
C	THEFT 3D CITY ALL OTHER	S BROWNE ST / W PACIFIC AVE	7/22/2021	P8
C	THEFT 3D FROM BUILDING	500 S CANNON ST	7/18/2021	P8
C	THEFT 3D FROM BUILDING	200 S WALL ST	7/20/2021	P8
C	THEFT 3D FROM MOTOR VEHICLE	300 W 1ST AVE	7/18/2021	P8
A	THEFT 3D FROM MOTOR VEHICLE	W 1ST AVE / S WASHINGTON ST	7/19/2021	P8
C	THEFT 3D FROM MOTOR VEHICLE	0 S POST ST	7/20/2021	P8
C	THEFT 3D FROM MOTOR VEHICLE	W 1ST AVE / S CEDAR ST	7/22/2021	P8
C	THEFT 3D FROM MOTOR VEHICLE	100 S MADISON ST	7/24/2021	P8
C	THEFT 3D SHOPLIFTING	600 W MAIN AVE	7/23/2021	P8
C	THEFT OF MOTOR VEHICLE	W 1ST AVE / S STEVENS ST	7/18/2021	P8
A	THEFT OF MOTOR VEHICLE	W 1ST AVE / S WASHINGTON ST	7/19/2021	P8
C	THEFT OF MOTOR VEHICLE	S CEDAR ST / W 1ST AVE	7/22/2021	P8

POLICE SUMMARY - Ending: Saturday, July 24, 2021



Other Jurisdiction or Unk District

Preliminary IBR Counts

NIBRS Categories (Part 1 Selected)		7 Day Comparison			28 Day Comparison			YTD Comparison		
		Current	Prior	Percent	Current	Prior	Percent	Current	Prior	Percent
Violent	Criminal Homicide	0	0		0	0		0	0	
	Rape	0	0		1	0		4	1	300.00%
	Robbery - Commercial	0	0		0	0		0	1	-100.00%
	Robbery - Person	0	0		0	0		0	0	
	Aggravated Assault - Non DV	0	0		0	0		0	4	-100.00%
	Aggravated Assault - DV	0	0		0	0		0	2	-100.00%
Violent Total:		0	0		1	0		4	8	-50.00%
Property	Burglary - Residential	0	0		0	0		0	0	
	Burglary Garage	0	0		0	0		0	0	
	Burglary Commercial	0	0		0	0		0	0	
	Larceny	0	0		0	1	-100.00%	11	19	-42.11%
	Vehicle Theft	0	0		0	0		5	4	25.00%
	Arson	0	0		0	0		0	1	-100.00%
Property Total:		0	0		0	1	-100.00%	16	24	-33.33%
Preliminary Part 1 Crime Totals:		0	0		1	1	0.00%	20	32	-37.50%
Current 7 Day Period:		7/18/2021 - 7/24/2021			Prior 7 Day Period:		7/11/2021 - 7/17/2021			
Current 28 Day Period:		6/27/2021 - 7/24/2021			Prior 28 Day Period:		5/30/2021 - 6/26/2021			
Current YTD Day Period:		1/1/2021 - 7/24/2021			Prior YTD Period:		1/1/2020 - 7/24/2020			

Prepared by SPD Crime Analysis Office - Monday, July 26, 2021

NOTE: SPD moved from UCR to the NIBRS reporting standard on 10/4/16 following the transition to a new RMS System. [Numbers on CompStat reports prior to this date should not be used as a comparison to those on this report.](#) Additional info on these reporting standards can be found on the FBI website: <https://ucr.fbi.gov/nibrs-overview>

This chart represents Preliminary counts of selected crime categories from Police Case Reports. Full statistical analysis to determine the confidence level of this data has not been performed. The % change columns on the preliminary counts differ from the percentage change on the NIBRS crime report, sometimes significantly. The CompStat report is designed for operational use and includes only selected NIBRS categories and coding less complex than full NIBRS rules. Official statistics for these and other NIBRS categories can be found on WASPC & FBI websites once available.

Sunday - Saturday

7/18/2021 TO 7/24/2021

Other Jurisdiction/Unk District



A/C **Offense Statute**

Address

Reported Date

Dist

#Type!

#Typ