

SPOKANE POLICE DEPARTMENT

PRELIMINARY CITYWIDE IBR CRIME REPORT



Preliminary IBR Counts

CHIEF OF POLICE

Craig Meidl

Period Ending: Saturday, July 17, 2021

NIBRS Categories (Part 1 Selected)		7 Day Comparison			28 Day Comparison			YTD Comparison		
		Current	Prior	Percent	Current	Prior	Percent	Current	Prior	Percent
Violent	Criminal Homicide	0	0		1	0		5	11	-54.55%
	Rape	4	3	33.33%	18	24	-25.00%	152	107	42.06%
	Robbery - Commercial	1	1	0.00%	4	3	33.33%	31	37	-16.22%
	Robbery - Person	4	3	33.33%	20	17	17.65%	111	116	-4.31%
	Aggravated Assault - Non DV	16	14	14.29%	51	39	30.77%	276	250	10.40%
	Aggravated Assault - DV	9	4	125.00%	26	30	-13.33%	197	172	14.53%
Violent Total:		34	25	36.00%	120	113	6.19%	772	693	11.40%
Property	Burglary - Residential	19	12	58.33%	73	67	8.96%	392	461	-14.97%
	Burglary Garage	7	11	-36.36%	31	41	-24.39%	234	317	-26.18%
	Burglary Commercial	1	13	-92.31%	20	31	-35.48%	231	266	-13.16%
	Larceny	148	156	-5.13%	599	655	-8.55%	4327	4954	-12.66%
	Vehicle Theft	18	25	-28.00%	74	64	15.63%	512	680	-24.71%
	Arson	3	3	0.00%	15	8	87.50%	62	54	14.81%
Property Total:		196	220	-10.91%	812	866	-6.24%	5758	6732	-14.47%
Preliminary Part 1 Crime Totals:		230	245	-6.12%	932	979	-4.80%	6530	7425	-12.05%
Current 7 Day Period:		7/11/2021 - 7/17/2021			Prior 7 Day Period:		7/4/2021 - 7/10/2021			
Current 28 Day Period:		6/20/2021 - 7/17/2021			Prior 28 Day Period:		5/23/2021 - 6/19/2021			
Current YTD Day Period:		1/1/2021 - 7/17/2021			Prior YTD Period:		1/1/2020 - 7/17/2020			

Prepared by SPD Crime Analysis Office - Monday, July 19, 2021

NOTE: SPD moved from UCR to the NIBRS reporting standard on 10/4/16 following the transition to a new RMS System. Numbers on CompStat reports prior to this date should not be used as a comparison to those on this report. Additional info on these reporting standards can be found on the FBI website: <https://ucr.fbi.gov/nibrs-overview>

This chart represents Preliminary counts of selected crime categories from Police Case Reports. Full statistical analysis to determine the confidence level of this data has not been performed. The % change columns on the preliminary counts differ from the percentage change on the NIBRS crime report, sometimes significantly. The CompStat report is designed for operational use and includes only selected NIBRS categories and coding less complex than full NIBRS rules. Official statistics for these and other NIBRS categories can be found on WASPC & FBI websites once available.



SPOKANE POLICE DEPARTMENT



NORTH

Police Service Area

PSA Commander

Captain Mark Griffiths

Northwest District (P1)

Central District (P2)

Neva-Wood District (P3)

Northeast District (P4)



POLICE SUMMARY - Ending: Saturday, July 17, 2021

NORTH PRECINCT (P1, P2, P3, and P4)



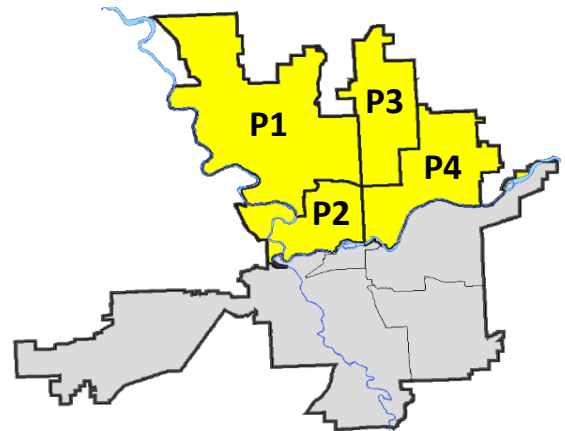
Preliminary IBR Counts

NIBRS Categories (Part 1 Selected)		7 Day Comparison			28 Day Comparison			YTD Comparison		
		Current	Prior	Percent	Current	Prior	Percent	Current	Prior	Percent
Violent	Criminal Homicide	0	0		0	0		3	7	-57.14%
	Rape	3	1	200.00%	10	23	-56.52%	91	65	40.00%
	Robbery - Commercial	1	1	0.00%	2	2	0.00%	19	25	-24.00%
	Robbery - Person	3	2	50.00%	11	8	37.50%	62	61	1.64%
	Aggravated Assault - Non DV	6	7	-14.29%	20	17	17.65%	135	131	3.05%
	Aggravated Assault - DV	2	3	-33.33%	15	15	0.00%	119	100	19.00%
Violent Total:		15	14	7.14%	58	65	-10.77%	429	389	10.28%
Property	Burglary - Residential	10	8	25.00%	51	42	21.43%	260	284	-8.45%
	Burglary Garage	7	6	16.67%	21	26	-19.23%	151	197	-23.35%
	Burglary Commercial	1	3	-66.67%	7	14	-50.00%	108	108	0.00%
	Larceny	88	94	-6.38%	359	397	-9.57%	2679	2969	-9.77%
	Vehicle Theft	11	17	-35.29%	47	39	20.51%	309	417	-25.90%
	Arson	2	1	100.00%	7	6	16.67%	36	28	28.57%
Property Total:		119	129	-7.75%	492	524	-6.11%	3543	4003	-11.49%
Preliminary Part 1 Crime Totals:		134	143	-6.29%	550	589	-6.62%	3972	4392	-9.56%
Current 7 Day Period:		7/11/2021 - 7/17/2021			Prior 7 Day Period:		7/4/2021 - 7/10/2021			
Current 28 Day Period:		6/20/2021 - 7/17/2021			Prior 28 Day Period:		5/23/2021 - 6/19/2021			
Current YTD Day Period:		1/1/2021 - 7/17/2021			Prior YTD Period:		1/1/2020 - 7/17/2020			

Prepared by SPD Crime Analysis Office - Monday, July 19, 2021

NOTE: SPD moved from UCR to the NIBRS reporting standard on 10/4/16 following the transition to a new RMS System. [Numbers on CompStat reports prior to this date should not be used as a comparison to those on this report.](#) Additional info on these reporting standards can be found on the FBI website: <https://ucr.fbi.gov/nibrs-overview>

This chart represents Preliminary counts of selected crime categories from Police Case Reports. Full statistical analysis to determine the confidence level of this data has not been performed. The % change columns on the preliminary counts differ from the percentage change on the NIBRS crime report, sometimes significantly. The CompStat report is designed for operational use and includes only selected NIBRS categories and coding less complex than full NIBRS rules. Official statistics for these and other NIBRS categories can be found on WASPC & FBI websites once available.



POLICE SUMMARY - Ending: Saturday, July 17, 2021



NW - Northwest District (P1)

Preliminary IBR Counts

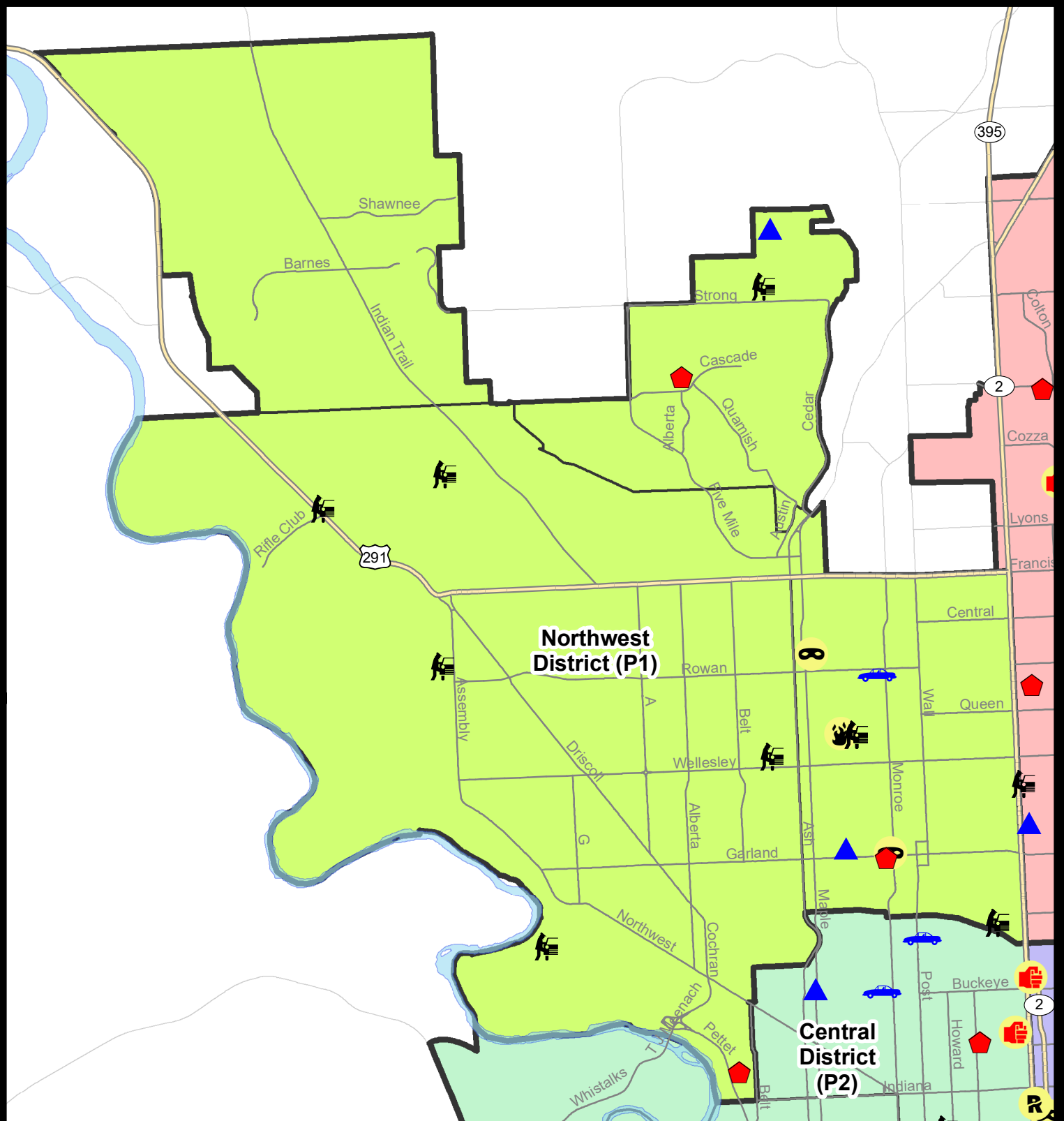
NIBRS Categories (Part 1 Selected)		7 Day Comparison			28 Day Comparison			YTD Comparison		
		Current	Prior	Percent	Current	Prior	Percent	Current	Prior	Percent
Violent	Criminal Homicide	0	0		0	0		1	1	0.00%
	Rape	0	0		2	6	-66.67%	20	16	25.00%
	Robbery - Commercial	0	1	-100.00%	1	0		5	1	400.00%
	Robbery - Person	2	0		4	1	300.00%	11	8	37.50%
	Aggravated Assault - Non DV	0	1	-100.00%	3	4	-25.00%	24	20	20.00%
	Aggravated Assault - DV	1	0		4	2	100.00%	22	30	-26.67%
Violent Total:		3	2	50.00%	14	13	7.69%	83	76	9.21%
Property	Burglary - Residential	3	1	200.00%	15	8	87.50%	60	60	0.00%
	Burglary Garage	2	3	-33.33%	7	11	-36.36%	53	61	-13.11%
	Burglary Commercial	0	1	-100.00%	1	4	-75.00%	12	17	-29.41%
	Larceny	21	22	-4.55%	92	105	-12.38%	578	663	-12.82%
	Vehicle Theft	2	4	-50.00%	7	8	-12.50%	63	70	-10.00%
	Arson	1	0		2	4	-50.00%	10	5	100.00%
Property Total:		29	31	-6.45%	124	140	-11.43%	776	876	-11.42%
Preliminary Part 1 Crime Totals:		32	33	-3.03%	138	153	-9.80%	859	952	-9.77%
Current 7 Day Period:		7/11/2021 - 7/17/2021			Prior 7 Day Period:		7/4/2021 - 7/10/2021			
Current 28 Day Period:		6/20/2021 - 7/17/2021			Prior 28 Day Period:		5/23/2021 - 6/19/2021			
Current YTD Day Period:		1/1/2021 - 7/17/2021			Prior YTD Period:		1/1/2020 - 7/17/2020			

Prepared by SPD Crime Analysis Office - Monday, July 19, 2021

NOTE: SPD moved from UCR to the NIBRS reporting standard on 10/4/16 following the transition to a new RMS System. [Numbers on CompStat reports prior to this date should not be used as a comparison to those on this report.](#) Additional info on these reporting standards can be found on the FBI website: <https://ucr.fbi.gov/nibrs-overview>

This chart represents Preliminary counts of selected crime categories from Police Case Reports. Full statistical analysis to determine the confidence level of this data has not been performed. The % change columns on the preliminary counts differ from the percentage change on the NIBRS crime report, sometimes significantly. The CompStat report is designed for operational use and includes only selected NIBRS categories and coding less complex than full NIBRS rules. Official statistics for these and other NIBRS categories can be found on WASPC & FBI websites once available.





City of Spokane
Northwest District (P1)
Selected
Crime Codes
2021-07-11 to 2021-07-17
 Prepared By:
 Crime Analysis Unit
 Spokane Police Department

Legend

NIBRS Events



Criminal Homicide



Rape



Robbery Commercial



Robbery Person



Aggravated Assault



Burglary Residential



Burglary Garage



Burglary Commercial



Vehicle Prowling



Vehicle Theft



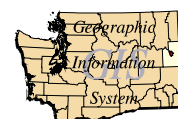
Arson



Cases Represent LERMS Crime Codes
 Points may indicate multiple events
 Note: Veh Prowl is only Larceny displayed

For Additional Information on
 Incidents pertaining to an
 Area, Trend, or Pattern
 Contact Information Analysis

0 0.25 0.5 1 Miles



THIS IS NOT A LEGAL DOCUMENT.
 The information shown on this map is compiled
 from various sources and is subject to constant
 revision. Information shown on this map should
 not be used to determine the location of facilities
 in relationship to property lines, section lines,
 streets, etc.

Sunday - Saturday

7/11/2021 TO 7/17/2021

NW - Northwest District (P1)



A/C	Offense Statute	Address	Reported Date	Dist
C	ASSAULT 2D	<UNKNOWN>	7/14/2021	P1
C	THEFT OF MOTOR VEHICLE	4018 N OAK ST	7/15/2021	P1
<u>SPA1BS</u>				
C	THEFT 3D ALL OTHER	2600 W DELL DR	7/16/2021	P1
A	THEFT 3D FROM MOTOR VEHICLE	4300 W JANICE AVE	7/13/2021	P1
A	THEFT 3D FROM MOTOR VEHICLE	5300 W RIFLE CLUB CT	7/13/2021	P1
<u>SPA1FM</u>				
C	BURGLARY 2D GARAGE	1700 W CIMARRON LN	7/13/2021	P1
C	RESIDENTIAL BURGLARY	2300 W RAINIER CT	7/14/2021	P1
C	THEFT 3D FROM MOTOR VEHICLE	8800 N ELM ST	7/17/2021	P1
C	THEFT 3D VEHICLE PARTS AND ACCESSORIES	2300 W RAINIER CT	7/14/2021	P1
<u>SPA1NH</u>				
A	ARSON 1D	4900 N HAWTHORNE ST	7/13/2021	P1
C	BURGLARY 1D FROM RESIDENCE	1000 W GARLAND AVE	7/17/2021	P2
A	BURGLARY 2D GARAGE	3900 N HAWTHORNE ST	7/11/2021	P1
C	MAIL THEFT	4800 N CALISPEL ST	7/16/2021	P1
C	ROBBERY 1D PERSON	1000 W GARLAND AVE	7/11/2021	P1
A	ROBBERY 2D PERSON	5600 N MAPLE ST	7/17/2021	P1
C	THEFT 3D FROM BUILDING	1200 W KIERNAN AVE	7/13/2021	P1
C	THEFT 3D FROM MOTOR VEHICLE	100 W GRAY CT	7/12/2021	P1
C	THEFT 3D FROM MOTOR VEHICLE	100 W GRAY CT	7/12/2021	P1
C	THEFT 3D FROM MOTOR VEHICLE	4900 N ADAMS ST	7/12/2021	P2
C	THEFT 3D FROM MOTOR VEHICLE	4900 N ADAMS ST	7/12/2021	P2
C	THEFT 3D FROM MOTOR VEHICLE	4900 N ADAMS ST	7/12/2021	P2
C	THEFT 3D SHOPLIFTING	3400 N DIVISION ST	7/13/2021	P1
C	THEFT 3D VEHICLE PARTS AND ACCESSORIES	1000 W KIERNAN AVE	7/13/2021	P1
C	THEFT OF MOTOR VEHICLE	5400 N MADISON ST	7/14/2021	P1
<u>SPA1NW</u>				
C	BURGLARY 1D FROM RESIDENCE	2100 N HEMLOCK ST	7/15/2021	P1
C	THEFT 2D FROM BUILDING	4100 N ELM ST	7/13/2021	P1
C	THEFT 2D FROM BUILDING	2500 W WELLESLEY AVE	7/16/2021	P1
C	THEFT 2D FROM MOTOR VEHICLE	5700 N ASSEMBLY ST	7/12/2021	P1
C	THEFT 3D ALL OTHER	2300 W WELLESLEY AVE	7/15/2021	P1
C	THEFT 3D FROM BUILDING	2300 W WELLESLEY AVE	7/13/2021	P1
C	THEFT 3D FROM MOTOR VEHICLE	3200 N COLUMBIA CIR	7/11/2021	P1
C	THEFT 3D FROM MOTOR VEHICLE	4700 N ELM ST	7/16/2021	P1

POLICE SUMMARY - Ending: Saturday, July 17, 2021



NW - North Central District (P2)

Preliminary IBR Counts

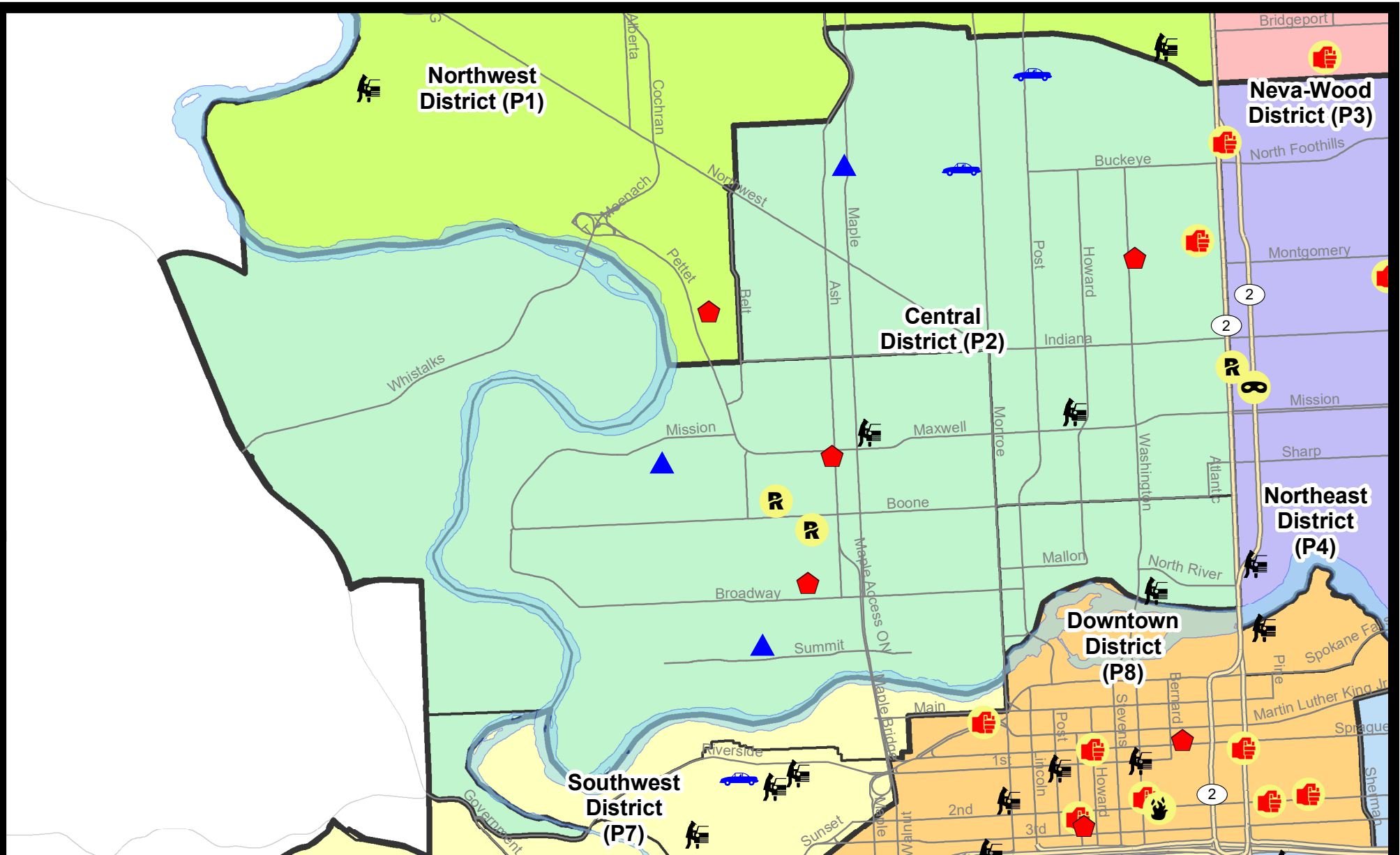
NIBRS Categories (Part 1 Selected)		7 Day Comparison			28 Day Comparison			YTD Comparison		
		Current	Prior	Percent	Current	Prior	Percent	Current	Prior	Percent
Violent	Criminal Homicide	0	0		0	0		0	2	-100.00%
	Rape	2	0		3	10	-70.00%	24	20	20.00%
	Robbery - Commercial	0	0		0	0		1	2	-50.00%
	Robbery - Person	0	1	-100.00%	3	2	50.00%	17	18	-5.56%
	Aggravated Assault - Non DV	1	2	-50.00%	3	4	-25.00%	31	31	0.00%
	Aggravated Assault - DV	0	1	-100.00%	2	5	-60.00%	34	23	47.83%
Violent Total:		3	4	-25.00%	11	21	-47.62%	107	96	11.46%
Property	Burglary - Residential	3	3	0.00%	17	10	70.00%	73	75	-2.67%
	Burglary Garage	3	2	50.00%	5	4	25.00%	29	33	-12.12%
	Burglary Commercial	0	2	-100.00%	2	1	100.00%	22	17	29.41%
	Larceny	12	18	-33.33%	68	64	6.25%	507	585	-13.33%
	Vehicle Theft	2	4	-50.00%	14	12	16.67%	82	109	-24.77%
	Arson	0	1	-100.00%	1	0		9	9	0.00%
Property Total:		20	30	-33.33%	107	91	17.58%	722	828	-12.80%
Preliminary Part 1 Crime Totals:		23	34	-32.35%	118	112	5.36%	829	924	-10.28%
Current 7 Day Period:		7/11/2021 - 7/17/2021			Prior 7 Day Period:		7/4/2021 - 7/10/2021			
Current 28 Day Period:		6/20/2021 - 7/17/2021			Prior 28 Day Period:		5/23/2021 - 6/19/2021			
Current YTD Day Period:		1/1/2021 - 7/17/2021			Prior YTD Period:		1/1/2020 - 7/17/2020			

Prepared by SPD Crime Analysis Office - Monday, July 19, 2021

NOTE: SPD moved from UCR to the NIBRS reporting standard on 10/4/16 following the transition to a new RMS System. [Numbers on CompStat reports prior to this date should not be used as a comparison to those on this report.](#) Additional info on these reporting standards can be found on the FBI website: <https://ucr.fbi.gov/nibrs-overview>

This chart represents Preliminary counts of selected crime categories from Police Case Reports. Full statistical analysis to determine the confidence level of this data has not been performed. The % change columns on the preliminary counts differ from the percentage change on the NIBRS crime report, sometimes significantly. The CompStat report is designed for operational use and includes only selected NIBRS categories and coding less complex than full NIBRS rules. Official statistics for these and other NIBRS categories can be found on WASPC & FBI websites once available.






City of Spokane
Central District (P2)
Selected
Crime Types
2021-07-11 to 2021-07-17
 Prepared By:
 Crime Analysis Unit
 Spokane Police Department

Legend

NIBRS Events



Cases Represent LERMS Crime Codes
 Points may indicate multiple events
 Note: Veh Prowl is only Larceny category displayed



For Additional Information on Incidents
 pertaining to an Area, Trend, or Pattern
 Contact Information Analysis

0 0.2 0.4 0.6 Miles



THIS IS NOT A LEGAL DOCUMENT:
 The information shown on this map is compiled
 from various sources and is subject to constant
 revision. Information shown on this map should
 not be used to determine the location of facilities
 in relationship to property lines, section lines,
 streets, etc.



Sunday - Saturday

7/11/2021 TO 7/17/2021

NW - Central District (P2)



A/C	Offense Statute	Address	Reported Date	Dist
<u>SPA2EG</u>				
C	ASSAULT 2D	N ATLANTIC ST / W CARLISLE AVE	7/17/2021	P2
A	BURGLARY 2D GARAGE	1600 W GRACE AVE	7/15/2021	P2
C	RESIDENTIAL BURGLARY	300 W MONTGOMERY AVE	7/15/2021	P2
C	THEFT 2D ALL OTHER	2900 N MONROE ST	7/14/2021	P2
C	THEFT 3D FROM BUILDING	1300 W ALICE AVE	7/11/2021	P2
C	THEFT 3D FROM MOTOR VEHICLE	600 W SPOFFORD AVE	7/13/2021	P2
A	THEFT 3D FROM MOTOR VEHICLE	600 W SPOFFORD AVE	7/13/2021	P2
C	THEFT OF MOTOR VEHICLE	700 W DALTON AVE	7/14/2021	P1
C	THEFT OF MOTOR VEHICLE	1000 W GRACE AVE	7/16/2021	P1
<u>SPA2RS</u>				
C	THEFT 2D ALL OTHER	900 N WASHINGTON ST	7/17/2021	P2
C	THEFT 3D FROM MOTOR VEHICLE	300 W NORTH RIVER DR	7/16/2021	P2
C	THEFT 3D VEHICLE PARTS AND ACCESSORIES	300 W NORTH RIVER DR	7/16/2021	P2
<u>SPA2WC</u>				
C	BURGLARY 2D GARAGE	2000 W BRIDGE AVE	7/14/2021	P1
C	BURGLARY 2D GARAGE	2400 W MAXWELL AVE	7/16/2021	P2
C	RAPE 2D		7/12/2021	P1
C	RAPE OF A CHILD 1D		7/12/2021	P1
C	RESIDENTIAL BURGLARY	1400 N ASH ST	7/11/2021	P2
C	RESIDENTIAL BURGLARY	1800 W MALLON AVE	7/17/2021	P1
C	THEFT 2D ALL OTHER	1300 W DEAN AVE	7/12/2021	P2
C	THEFT 2D FROM BUILDING	1200 W COLLEGE AVE	7/16/2021	P2
C	THEFT 2D FROM BUILDING	1400 W BROADWAY AVE	7/17/2021	P2
C	THEFT 3D CITY FROM MOTOR VEHICLE	1500 W MISSION AVE	7/13/2021	P2
C	THEFT OF A FIREARM FROM BUILDING	1300 W AUGUSTA AVE	7/17/2021	P2

POLICE SUMMARY - Ending: Saturday, July 17, 2021



NE - Neva-Wood District (P3)

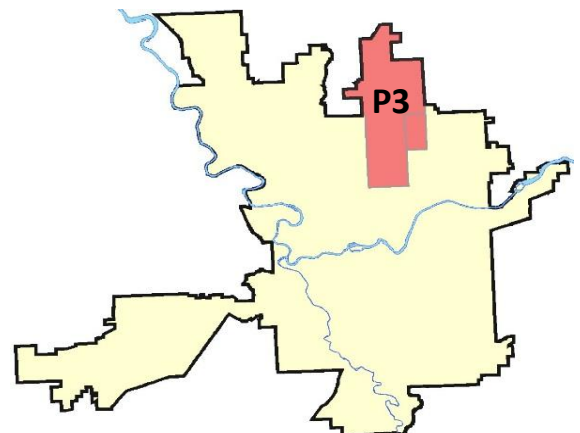
Preliminary IBR Counts

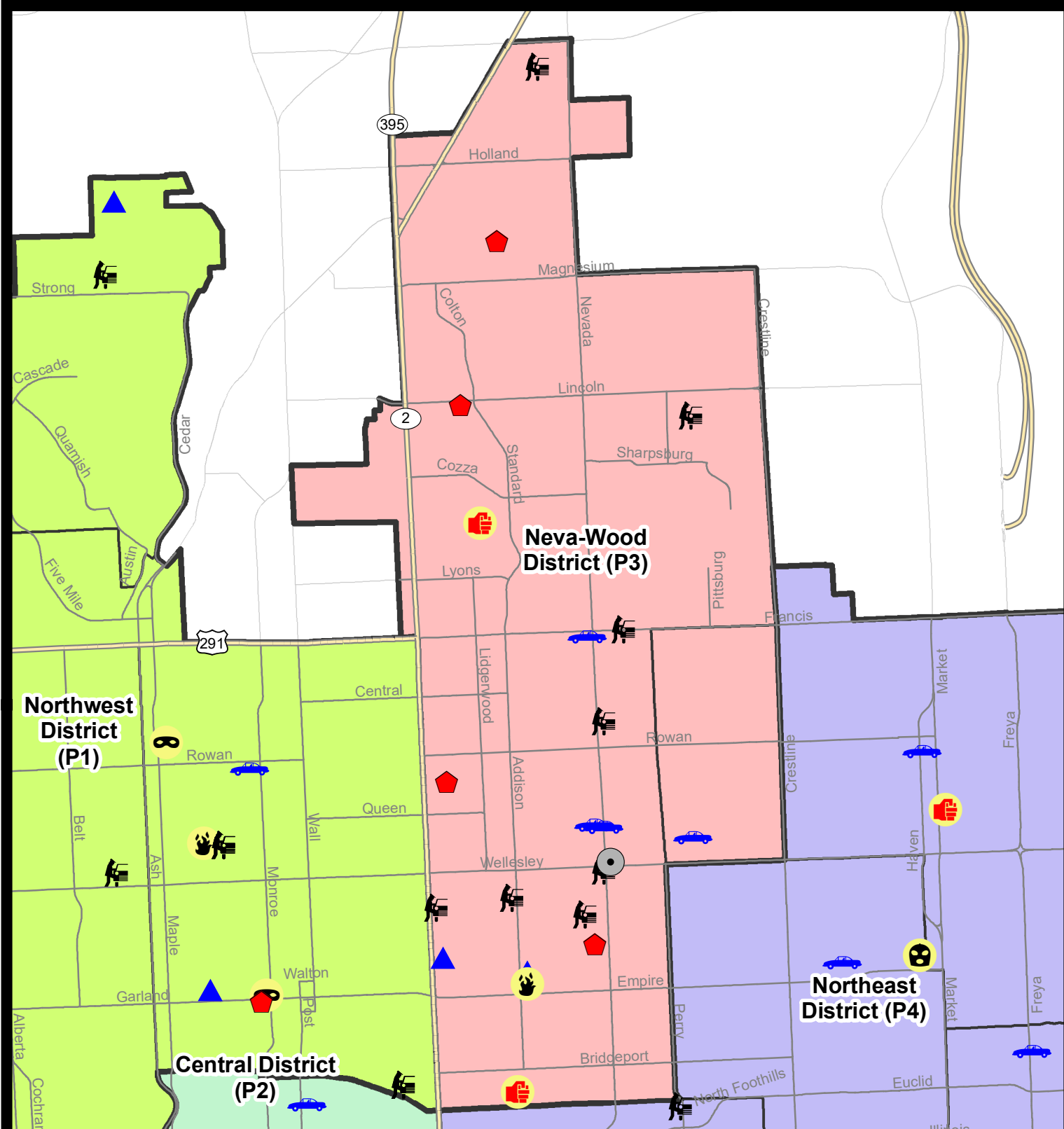
NIBRS Categories (Part 1 Selected)		7 Day Comparison			28 Day Comparison			YTD Comparison		
		Current	Prior	Percent	Current	Prior	Percent	Current	Prior	Percent
Violent	Criminal Homicide	0	0		0	0		2	1	100.00%
	Rape	0	1	-100.00%	2	3	-33.33%	27	13	107.69%
	Robbery - Commercial	0	0		0	1	-100.00%	8	19	-57.89%
	Robbery - Person	0	0		2	1	100.00%	16	18	-11.11%
	Aggravated Assault - Non DV	2	2	0.00%	6	6	0.00%	44	33	33.33%
	Aggravated Assault - DV	0	1	-100.00%	4	4	0.00%	35	29	20.69%
Violent Total:		2	4	-50.00%	14	15	-6.67%	132	113	16.81%
Property	Burglary - Residential	4	1	300.00%	8	9	-11.11%	55	65	-15.38%
	Burglary Garage	2	1	100.00%	7	4	75.00%	39	59	-33.90%
	Burglary Commercial	1	0		3	3	0.00%	45	46	-2.17%
	Larceny	39	26	50.00%	119	141	-15.60%	1001	1063	-5.83%
	Vehicle Theft	4	4	0.00%	12	7	71.43%	67	130	-48.46%
	Arson	1	0		2	0		6	5	20.00%
Property Total:		51	32	59.38%	151	164	-7.93%	1213	1368	-11.33%
Preliminary Part 1 Crime Totals:		53	36	47.22%	165	179	-7.82%	1345	1481	-9.18%
Current 7 Day Period:		7/11/2021 - 7/17/2021			Prior 7 Day Period:		7/4/2021 - 7/10/2021			
Current 28 Day Period:		6/20/2021 - 7/17/2021			Prior 28 Day Period:		5/23/2021 - 6/19/2021			
Current YTD Day Period:		1/1/2021 - 7/17/2021			Prior YTD Period:		1/1/2020 - 7/17/2020			

Prepared by SPD Crime Analysis Office - Monday, July 19, 2021

NOTE: SPD moved from UCR to the NIBRS reporting standard on 10/4/16 following the transition to a new RMS System. [Numbers on CompStat reports prior to this date should not be used as a comparison to those on this report.](#) Additional info on these reporting standards can be found on the FBI website: <https://ucr.fbi.gov/nibrs-overview>

This chart represents Preliminary counts of selected crime categories from Police Case Reports. Full statistical analysis to determine the confidence level of this data has not been performed. The % change columns on the preliminary counts differ from the percentage change on the NIBRS crime report, sometimes significantly. The CompStat report is designed for operational use and includes only selected NIBRS categories and coding less complex than full NIBRS rules. Official statistics for these and other NIBRS categories can be found on WASPC & FBI websites once available.





City of Spokane
Neva-Wood District (P3)
Selected Crime Codes
2021-07-11 to 2021-07-17
 Prepared By:
Crime Analysis Unit
Spokane Police Department

Legend

NIBRS Events



Criminal Homicide



Rape



Robbery Commercial



Robbery Person



Aggravated Assault



Burglary Residential



Burglary Garage



Burglary Commercial



Vehicle Prowling



Vehicle Theft



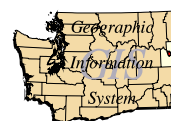
Arson



Cases Represent LERMS Crime Codes
 Points may indicate multiple events
 Note: Veh Prowl is only Larceny displayed

For Additional Information on
 Incidents pertaining to an
 Area, Trend, or Pattern
 Contact Information Analysis

0 0.2 0.4 0.8 Miles



THIS IS NOT A LEGAL DOCUMENT.
 The information shown on this map is compiled
 from various sources and is subject to constant
 revision. Information shown on this map should
 not be used to determine the location of facilities
 in relationship to property lines, section lines,
 streets, etc.

Sunday - Saturday

7/11/2021 TO 7/17/2021

NE - Neva-Wood District (P3)



A/C	Offense Statute	Address	Reported Date	Dist
SPB3NL				
C	ARSON 2D	500 E GARLAND AVE	7/16/2021	P3
C	ASSAULT 1D	7000 N COLTON ST	7/11/2021	P4
C	ASSAULT 4D WEAPON	400 E DALTON AVE	7/16/2021	P4
C	BURGLARY 2D COMMERCIAL	1000 E WELLESLEY AVE	7/16/2021	P4
C	BURGLARY 2D GARAGE	500 E WALTON AVE	7/14/2021	P3
A	BURGLARY 2D GARAGE	0 E LACROSSE AVE	7/14/2021	P3
C	MAIL THEFT	1200 E FRANCIS AVE	7/16/2021	P2
C	RESIDENTIAL BURGLARY	200 E LINCOLN RD	7/15/2021	P4
C	RESIDENTIAL BURGLARY	500 E MAXINE AVE	7/16/2021	P4
C	RESIDENTIAL BURGLARY	0 E EVERETT AVE	7/16/2021	P3
C	RESIDENTIAL BURGLARY	900 E ROCKWELL AVE	7/16/2021	P2
C	THEFT 1D FROM BUILDING	1700 E LINCOLN RD	7/14/2021	P3
C	THEFT 2D ALL OTHER	900 E ROCKWELL AVE	7/13/2021	P3
C	THEFT 2D FROM BUILDING	4500 N NEVADA ST	7/11/2021	P3
C	THEFT 2D FROM BUILDING	1000 E WELLESLEY AVE	7/16/2021	P4
C	THEFT 2D FROM BUILDING	7700 N WILDING DR	7/16/2021	P2
C	THEFT 2D FROM BUILDING	9200 N COLTON ST	7/17/2021	P3
C	THEFT 2D FROM MOTOR VEHICLE	800 E LONGFELLOW AVE	7/12/2021	P3
C	THEFT 2D FROM MOTOR VEHICLE	4600 N NEVADA ST	7/16/2021	P3
C	THEFT 3D ALL OTHER	9100 N NEWPORT HWY	7/11/2021	P3
C	THEFT 3D ALL OTHER	8900 N COLTON ST	7/11/2021	P3
C	THEFT 3D ALL OTHER	1100 E FRANCIS AVE	7/13/2021	P3
C	THEFT 3D ALL OTHER	600 E EUCLID AVE	7/15/2021	P3
C	THEFT 3D ALL OTHER	700 E VICKSBURG AVE	7/16/2021	P3
C	THEFT 3D ALL OTHER	1100 E RICH AVE	7/17/2021	P4
C	THEFT 3D CITY FROM BUILDING	200 E WEDGEWOOD AVE	7/15/2021	P2
C	THEFT 3D CITY SHOPLIFTING	9100 N NEWPORT HWY	7/13/2021	P4
C	THEFT 3D CITY SHOPLIFTING	7700 N DIVISION ST	7/16/2021	P4
C	THEFT 3D CITY SHOPLIFTING	9200 N NEVADA ST	7/17/2021	P3
C	THEFT 3D FROM BUILDING	9100 N NEWPORT HWY	7/11/2021	P3
C	THEFT 3D FROM BUILDING	7400 N NEVADA ST	7/16/2021	P3
C	THEFT 3D FROM MOTOR VEHICLE	4400 N DIVISION ST	7/12/2021	P3
C	THEFT 3D FROM MOTOR VEHICLE	400 E PRINCETON AVE	7/12/2021	P3
A	THEFT 3D FROM MOTOR VEHICLE	1000 E JOSEPH AVE	7/13/2021	P3
C	THEFT 3D FROM MOTOR VEHICLE	1700 E LINCOLN RD	7/14/2021	P3
C	THEFT 3D FROM MOTOR VEHICLE	1200 E FRANCIS AVE	7/16/2021	P2
C	THEFT 3D FROM MOTOR VEHICLE	9900 N NEWPORT HWY	7/16/2021	P3
C	THEFT 3D SHOPLIFTING	5800 N DIVISION ST	7/11/2021	P3

For protection of victim privacy, the entire address on sexual assault crimes has been redacted.

A/C	Offense Statute	Address	Reported Date	Dist
C	THEFT 3D SHOPLIFTING	6500 N NEVADA ST	7/13/2021	P4
C	THEFT 3D SHOPLIFTING	9600 N DIVISION ST	7/14/2021	P3
C	THEFT 3D SHOPLIFTING	6600 N DIVISION ST	7/14/2021	P3
C	THEFT 3D SHOPLIFTING	6600 N DIVISION ST	7/15/2021	P3
C	THEFT 3D SHOPLIFTING	6600 N DIVISION ST	7/15/2021	P3
C	THEFT 3D SHOPLIFTING	5800 N DIVISION ST	7/15/2021	P3
C	THEFT 3D SHOPLIFTING	9300 N DIVISION ST	7/16/2021	P3
C	THEFT 3D VEHICLE PARTS AND ACCESSORIES	5500 N DIVISION ST	7/15/2021	P2
C	THEFT 3D VEHICLE PARTS AND ACCESSORIES	9200 N NEVADA ST	7/16/2021	P3
C	THEFT OF A FIREARM FROM BUILDING	300 E GARLAND AVE	7/17/2021	P3
C	THEFT OF MOTOR VEHICLE	900 E OLYMPIC AVE	7/11/2021	P3
C	THEFT OF MOTOR VEHICLE	E OLYMPIC AVE / N NEVADA ST	7/11/2021	P3
C	THEFT OF MOTOR VEHICLE	900 E FRANCIS AVE	7/13/2021	P3
<u>SPB3WH</u>				
C	THEFT 3D VEHICLE PARTS AND ACCESSORIES	1500 E OLYMPIC AVE	7/14/2021	P3
C	THEFT OF MOTOR VEHICLE	N HELENA ST / E WABASH AVE	7/12/2021	P3

POLICE SUMMARY - Ending: Saturday, July 17, 2021



NE - Northeast District (P4)

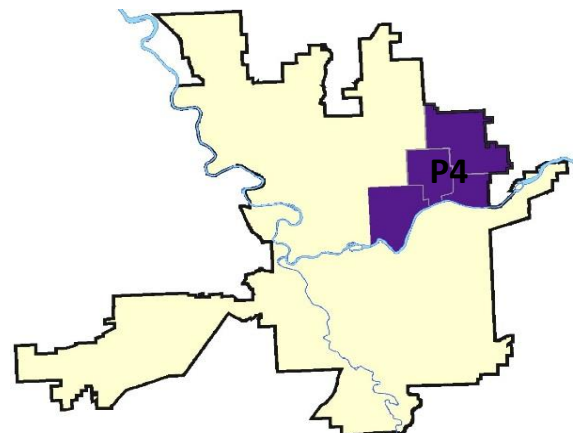
Preliminary IBR Counts

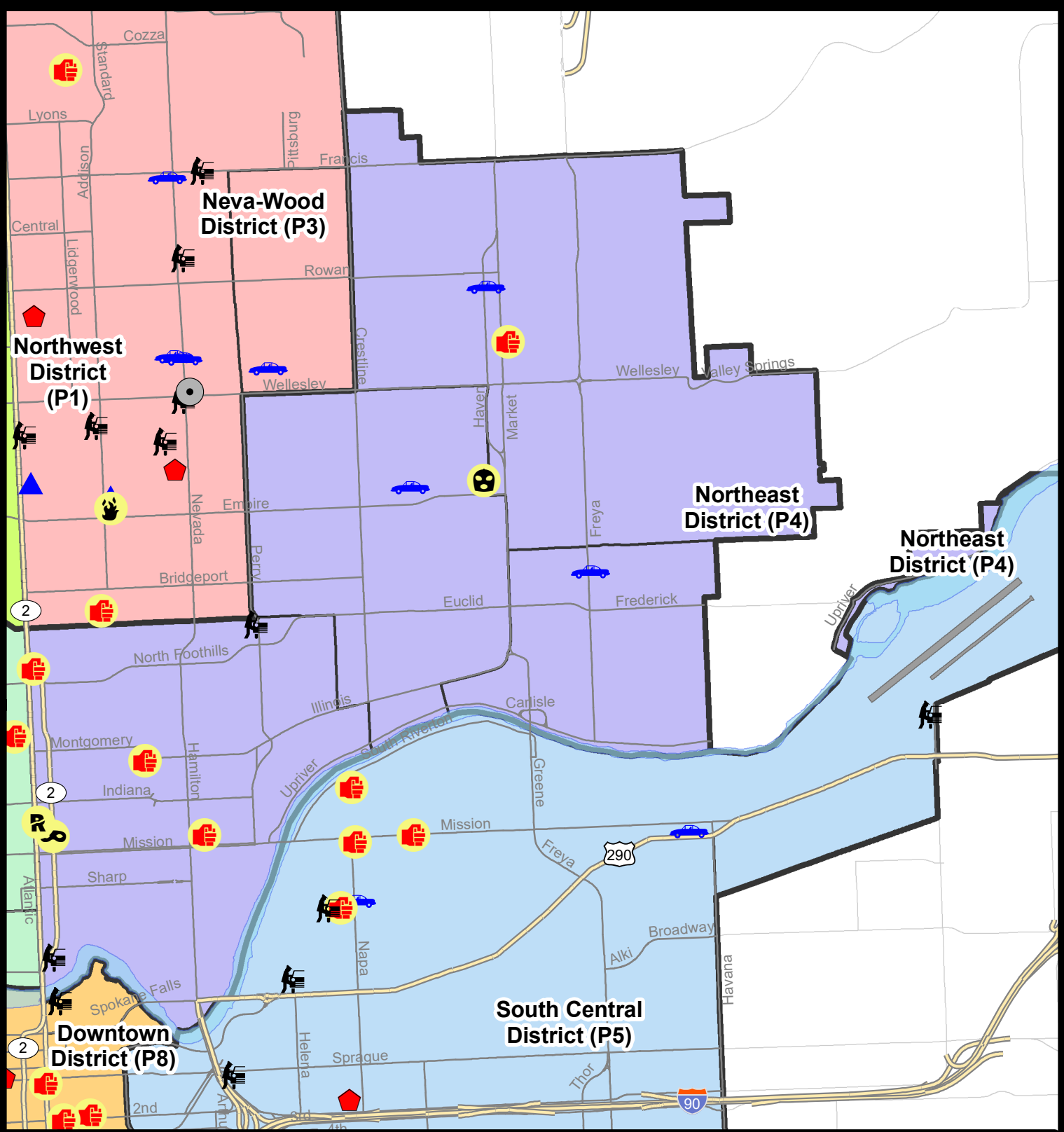
NIBRS Categories (Part 1 Selected)		7 Day Comparison			28 Day Comparison			YTD Comparison		
		Current	Prior	Percent	Current	Prior	Percent	Current	Prior	Percent
Violent	Criminal Homicide	0	0		0	0		0	3	-100.00%
	Rape	1	0		3	4	-25.00%	20	16	25.00%
	Robbery - Commercial	1	0		1	1	0.00%	5	3	66.67%
	Robbery - Person	1	1	0.00%	2	4	-50.00%	18	17	5.88%
	Aggravated Assault - Non DV	3	2	50.00%	8	3	166.67%	36	47	-23.40%
	Aggravated Assault - DV	1	1	0.00%	5	4	25.00%	28	18	55.56%
Violent Total:		7	4	75.00%	19	16	18.75%	107	104	2.88%
Property	Burglary - Residential	0	3	-100.00%	11	15	-26.67%	72	84	-14.29%
	Burglary Garage	0	0		2	7	-71.43%	30	44	-31.82%
	Burglary Commercial	0	0		1	6	-83.33%	29	28	3.57%
	Larceny	16	28	-42.86%	80	87	-8.05%	593	658	-9.88%
	Vehicle Theft	3	5	-40.00%	14	12	16.67%	97	108	-10.19%
	Arson	0	0		2	2	0.00%	11	9	22.22%
Property Total:		19	36	-47.22%	110	129	-14.73%	832	931	-10.63%
Preliminary Part 1 Crime Totals:		26	40	-35.00%	129	145	-11.03%	939	1035	-9.28%
Current 7 Day Period:		7/11/2021 - 7/17/2021			Prior 7 Day Period:		7/4/2021 - 7/10/2021			
Current 28 Day Period:		6/20/2021 - 7/17/2021			Prior 28 Day Period:		5/23/2021 - 6/19/2021			
Current YTD Day Period:		1/1/2021 - 7/17/2021			Prior YTD Period:		1/1/2020 - 7/17/2020			

Prepared by SPD Crime Analysis Office - Monday, July 19, 2021

NOTE: SPD moved from UCR to the NIBRS reporting standard on 10/4/16 following the transition to a new RMS System. [Numbers on CompStat reports prior to this date should not be used as a comparison to those on this report.](#) Additional info on these reporting standards can be found on the FBI website: <https://ucr.fbi.gov/nibrs-overview>

This chart represents Preliminary counts of selected crime categories from Police Case Reports. Full statistical analysis to determine the confidence level of this data has not been performed. The % change columns on the preliminary counts differ from the percentage change on the NIBRS crime report, sometimes significantly. The CompStat report is designed for operational use and includes only selected NIBRS categories and coding less complex than full NIBRS rules. Official statistics for these and other NIBRS categories can be found on WASPC & FBI websites once available.





City of Spokane
Northeast District (P4)
Selected Crime Codes
2021-07-11 to 2021-07-17
 Prepared By:
Crime Analysis Unit
Spokane Police Department

Legend

NIBRS Events	Robbery Person	Burglary Commercial
Criminal Homicide	Aggravated Assault	Vehicle Prowling
Rape	Burglary Residential	Vehicle Theft
Robbery Commercial	Burglary Garage	Arson

*Cases Represent LERMS Crime Codes
 Points may indicate multiple events
 Note: Veh Prowl is only Larceny displayed*

*For Additional Information on
 Incidents pertaining to an
 Area, Trend, or Pattern
 Contact Information Analysis*

0 0.2 0.4 0.8 Miles

THIS IS NOT A LEGAL DOCUMENT.
 The information shown on this map is compiled from various sources and is subject to constant revision. Information shown on this map should not be used to determine the location of facilities in relationship to property lines, section lines, streets, etc.

Sunday - Saturday

7/11/2021 TO 7/17/2021

NE - Northeast District (P4)



A/C	Offense Statute	Address	Reported Date	Dist
SPB4BE				
C	ROBBERY 1D CARJACKING	3900 N MARKET ST	7/17/2021	P4
C	THEFT OF MOTOR VEHICLE	4000 N COOK ST	7/11/2021	P4
SPB4HI				
C	ASSAULT 3D WEAPON OR NEGLIGENT INJURY	3100 E OLYMPIC AVE	7/11/2021	P4
C	THEFT 2D ALL OTHER	5300 N REGAL ST	7/17/2021	P4
C	THEFT 3D FROM BUILDING	5700 N FREYA ST	7/13/2021	P4
C	THEFT OF MOTOR VEHICLE	3000 E SANSON AVE	7/16/2021	P4
SPB4LO				
C	ASSAULT 1D	900 E MISSION AVE	7/12/2021	P1
C	ASSAULT 4D WEAPON	2700 N DIVISION ST	7/12/2021	P2
C	MAIL THEFT	1900 N ASTOR ST	7/16/2021	P4
C	RAPE 1D		7/17/2021	P1
C	ROBBERY 2D PERSON	E AUGUSTA AVE / N RUBY ST	7/13/2021	P4
C	THEFT 2D ALL OTHER	900 E MISSION AVE	7/15/2021	P4
C	THEFT 2D FROM MOTOR VEHICLE	3000 N PERRY ST	7/16/2021	P4
C	THEFT 2D VEHICLE PARTS AND ACCESSORIES	2700 N RUBY ST	7/12/2021	P4
C	THEFT 3D ALL OTHER	700 E NORA AVE	7/14/2021	P2
C	THEFT 3D ALL OTHER	900 E MISSION AVE	7/17/2021	P4
C	THEFT 3D FROM BUILDING	1500 E ILLINOIS AVE	7/13/2021	P4
C	THEFT 3D FROM BUILDING	900 E MISSION AVE	7/15/2021	P4
C	THEFT 3D FROM MOTOR VEHICLE	800 N RUBY PL	7/15/2021	P4
C	THEFT 3D SHOPLIFTING	1500 E ILLINOIS AVE	7/11/2021	P4
C	THEFT 3D SHOPLIFTING	200 E NORTH FOOTHILLS DR	7/14/2021	P4
C	THEFT 3D VEHICLE PARTS AND ACCESSORIES	2700 N RUBY ST	7/12/2021	P4
C	VEHICULAR ASSAULT	600 E ERMINA AVE	7/12/2021	P4
SPB4MI				
C	THEFT 2D ALL OTHER	4200 E UPRIVER DR	7/17/2021	P4
C	THEFT 3D ALL OTHER	3600 E BRIDGEPORT AVE	7/14/2021	P4
C	THEFT OF MOTOR VEHICLE	3600 E BRIDGEPORT AVE	7/14/2021	P4

SPOKANE POLICE DEPARTMENT



SOUTH **Police Service Area**

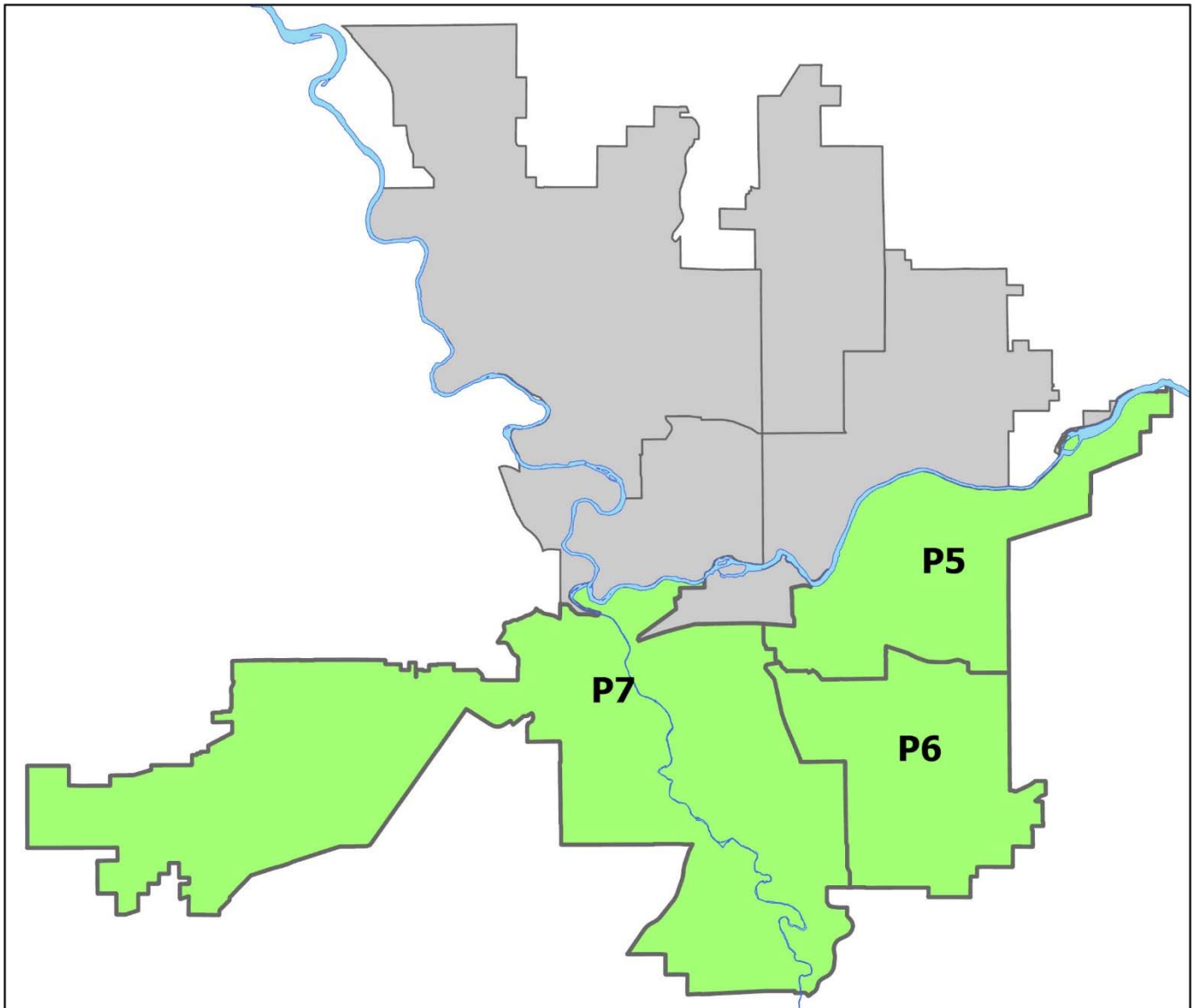
PSA Commander

Captain Brad Arleth

South Central District (P5)

Southeast District (P6)

Southwest District (P7)



POLICE SUMMARY - Ending: Saturday, July 17, 2021

SOUTH PRECINCT (P5, P6, and P7)



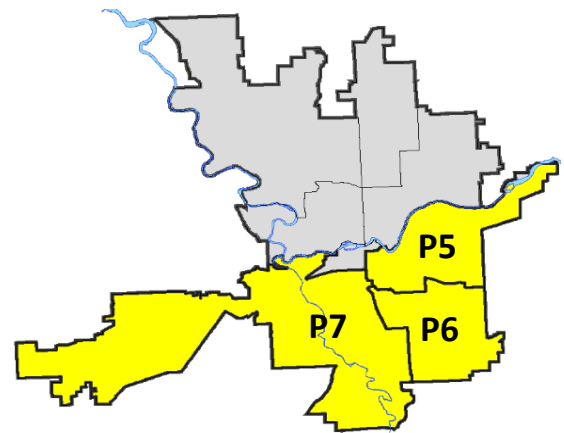
Preliminary IBR Counts

NIBRS Categories (Part 1 Selected)		7 Day Comparison			28 Day Comparison			YTD Comparison		
		Current	Prior	Percent	Current	Prior	Percent	Current	Prior	Percent
Violent	Criminal Homicide	0	0		1	0		2	2	0.00%
	Rape	1	0		4	1	300.00%	42	33	27.27%
	Robbery - Commercial	0	0		1	1	0.00%	5	6	-16.67%
	Robbery - Person	0	0		3	7	-57.14%	23	28	-17.86%
	Aggravated Assault - Non DV	4	5	-20.00%	14	8	75.00%	77	60	28.33%
	Aggravated Assault - DV	5	1	400.00%	8	14	-42.86%	65	57	14.04%
Violent Total:		10	6	66.67%	31	31	0.00%	214	186	15.05%
Property	Burglary - Residential	6	4	50.00%	18	22	-18.18%	116	165	-29.70%
	Burglary Garage	0	5	-100.00%	9	15	-40.00%	79	120	-34.17%
	Burglary Commercial	0	2	-100.00%	3	8	-62.50%	59	85	-30.59%
	Larceny	46	42	9.52%	173	189	-8.47%	1214	1487	-18.36%
	Vehicle Theft	7	7	0.00%	26	20	30.00%	163	217	-24.88%
	Arson	0	2	-100.00%	6	2	200.00%	19	16	18.75%
Property Total:		59	62	-4.84%	235	256	-8.20%	1650	2090	-21.05%
Preliminary Part 1 Crime Totals:		69	68	1.47%	266	287	-7.32%	1864	2276	-18.10%
Current 7 Day Period:		7/11/2021 - 7/17/2021			Prior 7 Day Period:		7/4/2021 - 7/10/2021			
Current 28 Day Period:		6/20/2021 - 7/17/2021			Prior 28 Day Period:		5/23/2021 - 6/19/2021			
Current YTD Day Period:		1/1/2021 - 7/17/2021			Prior YTD Period:		1/1/2020 - 7/17/2020			

Prepared by SPD Crime Analysis Office - Monday, July 19, 2021

NOTE: SPD moved from UCR to the NIBRS reporting standard on 10/4/16 following the transition to a new RMS System. [Numbers on CompStat reports prior to this date should not be used as a comparison to those on this report.](#) Additional info on these reporting standards can be found on the FBI website: <https://ucr.fbi.gov/nibrs-overview>

This chart represents Preliminary counts of selected crime categories from Police Case Reports. Full statistical analysis to determine the confidence level of this data has not been performed. The % change columns on the preliminary counts differ from the percentage change on the NIBRS crime report, sometimes significantly. The CompStat report is designed for operational use and includes only selected NIBRS categories and coding less complex than full NIBRS rules. Official statistics for these and other NIBRS categories can be found on WASPC & FBI websites once available.



POLICE SUMMARY - Ending: Saturday, July 17, 2021

SE - South Central District (P5)



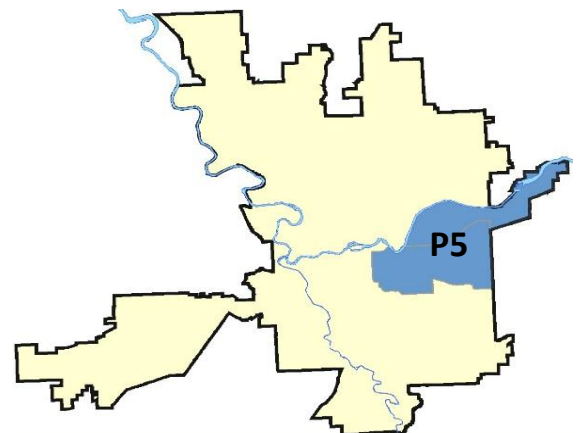
Preliminary IBR Counts

NIBRS Categories (Part 1 Selected)		7 Day Comparison			28 Day Comparison			YTD Comparison		
		Current	Prior	Percent	Current	Prior	Percent	Current	Prior	Percent
Violent	Criminal Homicide	0	0		0	0		0	1	-100.00%
	Rape	0	0		1	1	0.00%	19	10	90.00%
	Robbery - Commercial	0	0		1	1	0.00%	2	0	
	Robbery - Person	0	0		3	1	200.00%	11	11	0.00%
	Aggravated Assault - Non DV	3	3	0.00%	8	5	60.00%	39	28	39.29%
	Aggravated Assault - DV	2	1	100.00%	4	6	-33.33%	28	26	7.69%
Violent Total:		5	4	25.00%	17	14	21.43%	99	76	30.26%
Property	Burglary - Residential	1	0		4	8	-50.00%	35	59	-40.68%
	Burglary Garage	0	2	-100.00%	2	5	-60.00%	17	18	-5.56%
	Burglary Commercial	0	2	-100.00%	3	3	0.00%	31	38	-18.42%
	Larceny	19	12	58.33%	64	55	16.36%	418	481	-13.10%
	Vehicle Theft	3	3	0.00%	12	9	33.33%	65	82	-20.73%
	Arson	0	1	-100.00%	3	1	200.00%	10	6	66.67%
Property Total:		23	20	15.00%	88	81	8.64%	576	684	-15.79%
Preliminary Part 1 Crime Totals:		28	24	16.67%	105	95	10.53%	675	760	-11.18%
Current 7 Day Period:		7/11/2021 - 7/17/2021			Prior 7 Day Period:		7/4/2021 - 7/10/2021			
Current 28 Day Period:		6/20/2021 - 7/17/2021			Prior 28 Day Period:		5/23/2021 - 6/19/2021			
Current YTD Day Period:		1/1/2021 - 7/17/2021			Prior YTD Period:		1/1/2020 - 7/17/2020			


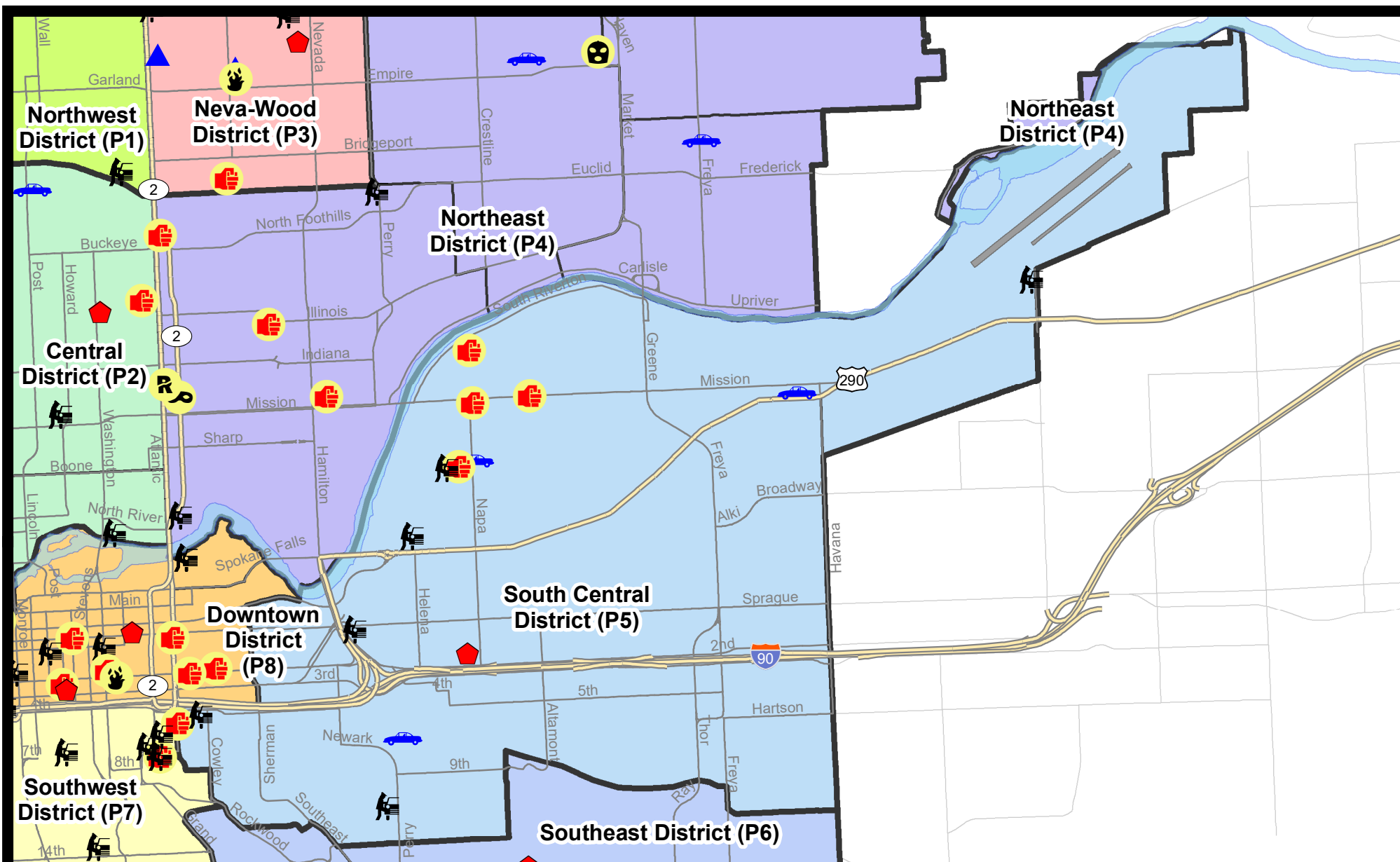
Prepared by SPD Crime Analysis Office - Monday, July 19, 2021

NOTE: SPD moved from UCR to the NIBRS reporting standard on 10/4/16 following the transition to a new RMS System. [Numbers on CompStat reports prior to this date should not be used as a comparison to those on this report.](#) Additional info on these reporting standards can be found on the FBI website: <https://ucr.fbi.gov/nibrs-overview>

This chart represents Preliminary counts of selected crime categories from Police Case Reports. Full statistical analysis to determine the confidence level of this data has not been performed. The % change columns on the preliminary counts differ from the percentage change on the NIBRS crime report, sometimes significantly. The CompStat report is designed for operational use and includes only selected NIBRS categories and coding less complex than full NIBRS rules. Official statistics for these and other NIBRS categories can be found on WASPC & FBI websites once available.



Note: On 2/10/21 a portion of the Police Block SPC5EC became part of the Downtown Precinct (SPD8EC); Consequently activity in P5 will appear lower if compared to printed CompStat reports prior to 2/10/21



City of Spokane
South Central District (P5)
Selected
Crime Types
2021-07-11 to 2021-07-17

Prepared By:
Crime Analysis Unit
Spokane Police Department

Legend

NIBRS Events



Criminal Homicide



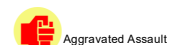
Rape



Robbery Commercial



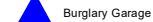
Robbery Person



Aggravated Assault



Burglary Residential



Burglary Garage



Burglary Commercial



Vehicle Prowling



Vehicle Theft



Arson

Cases Represent LERMS Crime Codes

Points may indicate multiple events

Note: Veh Prowl is only Larceny category displayed



For Additional Information on Incidents
 pertaining to an Area, Trend, or Pattern
 Contact Information Analysis

0 0.2 0.4 0.6 0.8 1 Miles



THIS IS NOT A LEGAL DOCUMENT:
 The information shown on this map is compiled
 from various sources and is subject to constant
 revision. Information shown on this map should
 not be used to determine the location of facilities
 in relationship to property lines, section lines,
 streets, etc.

Sunday - Saturday

7/11/2021 TO 7/17/2021

SE - South Central District (P5)



A/C	Offense Statute	Address	Reported Date	Dist
<u>SPC5EC</u>				
C	ASSAULT 2D	500 S DIVISION ST	7/16/2021	P8
C	RESIDENTIAL BURGLARY	1900 E PACIFIC AVE	7/12/2021	P6
C	THEFT 2D ALL OTHER	400 S THOR ST	7/17/2021	P5
C	THEFT 2D FROM MOTOR VEHICLE	100 E 4TH AVE	7/14/2021	P5
C	THEFT 3D ALL OTHER	3600 E 12TH AVE	7/13/2021	P5
C	THEFT 3D ALL OTHER	300 S FREYA ST	7/14/2021	P5
C	THEFT 3D ALL OTHER	S RALPH ST / E 2ND AVE	7/14/2021	P5
C	THEFT 3D ALL OTHER	600 S RICHARD ALLEN CT	7/15/2021	P5
C	THEFT 3D FROM MOTOR VEHICLE	1100 E 1ST AVE	7/11/2021	P5
C	THEFT 3D FROM MOTOR VEHICLE	1300 E 11TH AVE	7/12/2021	P5
C	THEFT 3D SHOPLIFTING	400 S THOR ST	7/13/2021	P5
C	THEFT OF MOTOR VEHICLE	1400 E HARTSON AVE	7/17/2021	P6
<u>SPC5GP</u>				
C	ASSAULT 2D	1900 E DESMET AVE	7/11/2021	P6
C	ASSAULT 2D	1900 E SOUTH RIVERTON AVE	7/13/2021	P6
C	ASSAULT 2D	2000 E MISSION AVE	7/14/2021	P6
C	THEFT 2D FROM MOTOR VEHICLE	5600 E UNION AVE	7/14/2021	P5
C	THEFT 3D ALL OTHER	2900 E INDIANA AVE	7/12/2021	P5
C	THEFT 3D ALL OTHER	600 N HELENA ST	7/13/2021	P5
C	THEFT 3D ALL OTHER	E ERMINA AVE / N GREENE ST	7/17/2021	P5
C	THEFT 3D CITY SHOPLIFTING	1900 E MISSION AVE	7/11/2021	P6
C	THEFT 3D FROM BUILDING	2200 E BOONE AVE	7/14/2021	P5
C	THEFT 3D FROM BUILDING	700 N IRON BRIDGE WAY	7/15/2021	P5
C	THEFT 3D FROM MOTOR VEHICLE	600 N HELENA ST	7/13/2021	P5
C	THEFT 3D FROM MOTOR VEHICLE	1800 E DESMET AVE	7/14/2021	P5
C	THEFT 3D SHOPLIFTING	1900 E MISSION AVE	7/11/2021	P5
C	THEFT OF MOTOR VEHICLE	4100 E TRENT AVE	7/14/2021	P4
C	THEFT OF MOTOR VEHICLE	2000 E DESMET AVE	7/15/2021	P6
C	VEHICULAR ASSAULT	E MISSION AVE / N ALTAMONT ST	7/12/2021	P6

POLICE SUMMARY - Ending: Saturday, July 17, 2021

SE - Southeast District (P6)



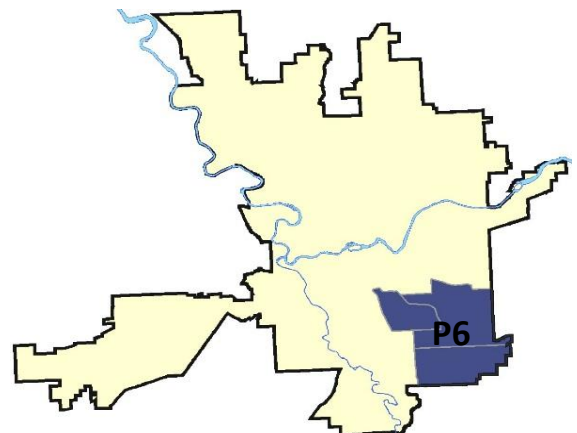
Preliminary IBR Counts

NIBRS Categories (Part 1 Selected)		7 Day Comparison			28 Day Comparison			YTD Comparison		
		Current	Prior	Percent	Current	Prior	Percent	Current	Prior	Percent
Violent	Criminal Homicide	0	0		0	0		0	1	-100.00%
	Rape	0	0		0	0		5	5	0.00%
	Robbery - Commercial	0	0		0	0		1	4	-75.00%
	Robbery - Person	0	0		0	3	-100.00%	3	4	-25.00%
	Aggravated Assault - Non DV	0	0		0	1	-100.00%	8	7	14.29%
	Aggravated Assault - DV	1	0		1	3	-66.67%	11	14	-21.43%
Violent Total:		1	0		1	7	-85.71%	28	35	-20.00%
Property	Burglary - Residential	1	3	-66.67%	6	3	100.00%	30	39	-23.08%
	Burglary Garage	0	0		1	4	-75.00%	25	57	-56.14%
	Burglary Commercial	0	0		0	3	-100.00%	6	11	-45.45%
	Larceny	4	7	-42.86%	25	51	-50.98%	263	322	-18.32%
	Vehicle Theft	1	0		3	3	0.00%	26	40	-35.00%
	Arson	0	0		1	1	0.00%	4	3	33.33%
Property Total:		6	10	-40.00%	36	65	-44.62%	354	472	-25.00%
Preliminary Part 1 Crime Totals:		7	10	-30.00%	37	72	-48.61%	382	507	-24.65%
Current 7 Day Period:		7/11/2021 - 7/17/2021			Prior 7 Day Period:		7/4/2021 - 7/10/2021			
Current 28 Day Period:		6/20/2021 - 7/17/2021			Prior 28 Day Period:		5/23/2021 - 6/19/2021			
Current YTD Day Period:		1/1/2021 - 7/17/2021			Prior YTD Period:		1/1/2020 - 7/17/2020			

Prepared by SPD Crime Analysis Office - Monday, July 19, 2021

NOTE: SPD moved from UCR to the NIBRS reporting standard on 10/4/16 following the transition to a new RMS System. [Numbers on CompStat reports prior to this date should not be used as a comparison to those on this report.](#) Additional info on these reporting standards can be found on the FBI website: <https://ucr.fbi.gov/nibrs-overview>

This chart represents Preliminary counts of selected crime categories from Police Case Reports. Full statistical analysis to determine the confidence level of this data has not been performed. The % change columns on the preliminary counts differ from the percentage change on the NIBRS crime report, sometimes significantly. The CompStat report is designed for operational use and includes only selected NIBRS categories and coding less complex than full NIBRS rules. Official statistics for these and other NIBRS categories can be found on WASPC & FBI websites once available.



Sunday - Saturday

7/11/2021 TO 7/17/2021

SE - Southeast District (P6)



A/C	Offense Statute	Address	Reported Date	Dist
<u>SPC6LH</u>				
C	MAIL THEFT	3000 E 30TH AVE	7/14/2021	P5
C	RESIDENTIAL BURGLARY	2300 E 17TH AVE	7/12/2021	P5
C	THEFT 2D FROM MOTOR VEHICLE	4200 E 22ND AVE	7/16/2021	P5
C	THEFT 3D SHOPLIFTING	2500 E 29TH AVE	7/17/2021	P6
C	THEFT OF MOTOR VEHICLE	3100 S MT VERNON ST	7/15/2021	P6
<u>SPC6RW</u>				
C	MAIL THEFT	900 E 29TH AVE	7/11/2021	P6
<u>SPC6SG</u>				
C	ASSAULT 2D	3200 E 44TH AVE	7/16/2021	P6

POLICE SUMMARY - Ending: Saturday, July 17, 2021

SW - Southwest District (P7)



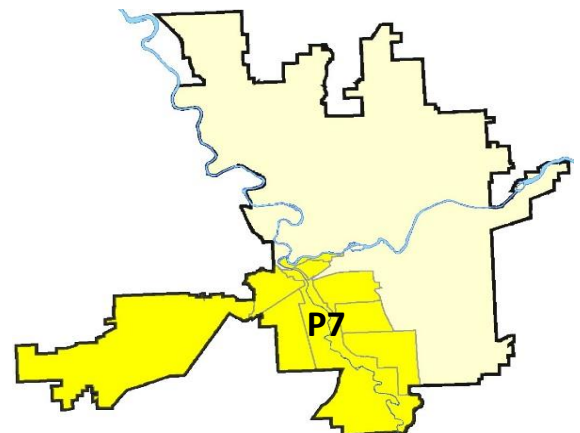
Preliminary IBR Counts

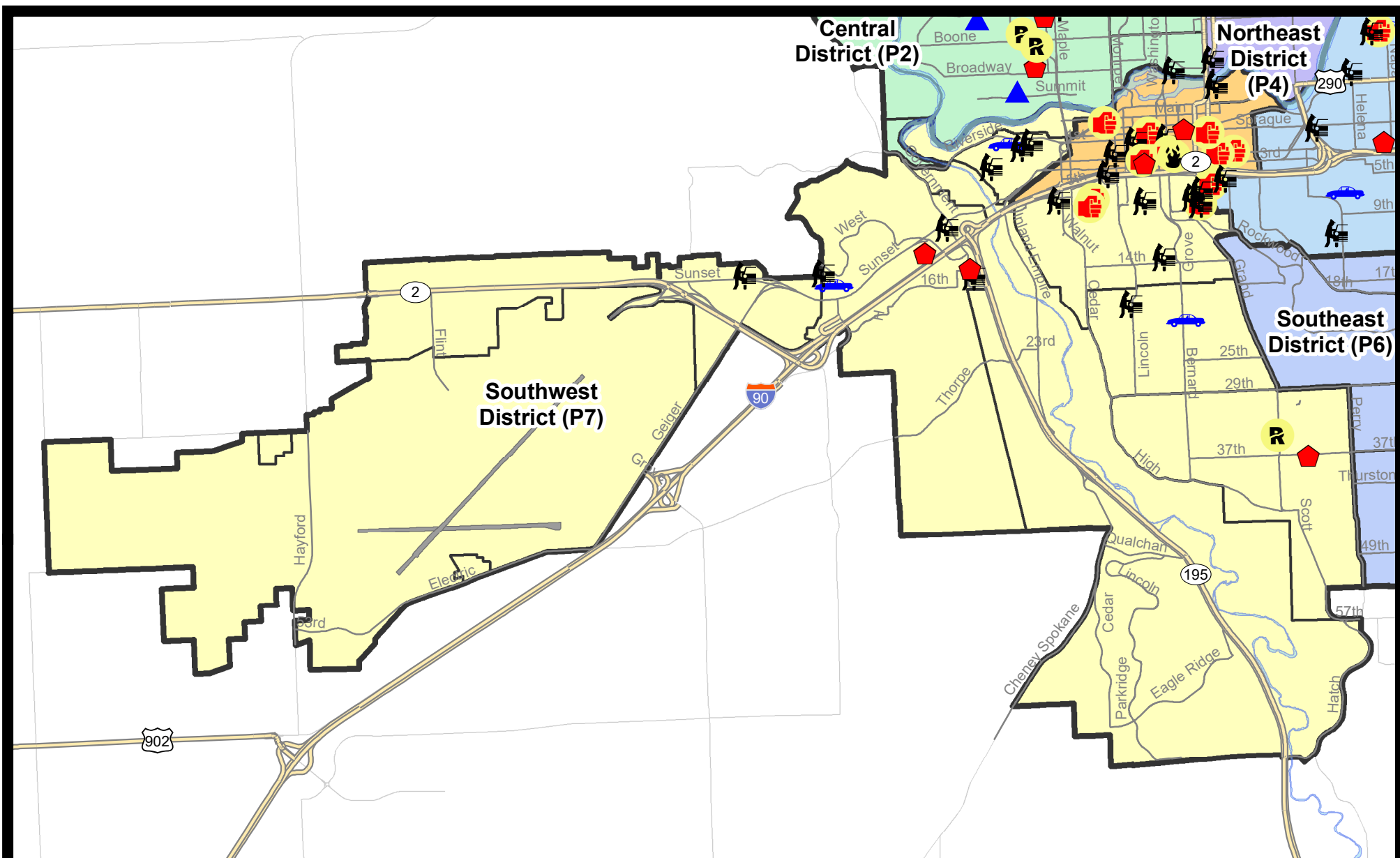
NIBRS Categories (Part 1 Selected)		7 Day Comparison			28 Day Comparison			YTD Comparison		
		Current	Prior	Percent	Current	Prior	Percent	Current	Prior	Percent
Violent	Criminal Homicide	0	0		1	0		2	0	
	Rape	1	0		3	0		18	18	0.00%
	Robbery - Commercial	0	0		0	0		2	2	0.00%
	Robbery - Person	0	0		0	3	-100.00%	9	13	-30.77%
	Aggravated Assault - Non DV	1	2	-50.00%	6	2	200.00%	30	25	20.00%
	Aggravated Assault - DV	2	0		3	5	-40.00%	26	17	52.94%
Violent Total:		4	2	100.00%	13	10	30.00%	87	75	16.00%
Property	Burglary - Residential	4	1	300.00%	8	11	-27.27%	51	67	-23.88%
	Burglary Garage	0	3	-100.00%	6	6	0.00%	37	45	-17.78%
	Burglary Commercial	0	0		0	2	-100.00%	22	36	-38.89%
	Larceny	23	23	0.00%	84	83	1.20%	533	684	-22.08%
	Vehicle Theft	3	4	-25.00%	11	8	37.50%	72	95	-24.21%
	Arson	0	1	-100.00%	2	0		5	7	-28.57%
Property Total:		30	32	-6.25%	111	110	0.91%	720	934	-22.91%
Preliminary Part 1 Crime Totals:		34	34	0.00%	124	120	3.33%	807	1009	-20.02%
Current 7 Day Period:		7/11/2021 - 7/17/2021			Prior 7 Day Period:		7/4/2021 - 7/10/2021			
Current 28 Day Period:		6/20/2021 - 7/17/2021			Prior 28 Day Period:		5/23/2021 - 6/19/2021			
Current YTD Day Period:		1/1/2021 - 7/17/2021			Prior YTD Period:		1/1/2020 - 7/17/2020			

Prepared by SPD Crime Analysis Office - Monday, July 19, 2021

NOTE: SPD moved from UCR to the NIBRS reporting standard on 10/4/16 following the transition to a new RMS System. [Numbers on CompStat reports prior to this date should not be used as a comparison to those on this report.](#) Additional info on these reporting standards can be found on the FBI website: <https://ucr.fbi.gov/nibrs-overview>

This chart represents Preliminary counts of selected crime categories from Police Case Reports. Full statistical analysis to determine the confidence level of this data has not been performed. The % change columns on the preliminary counts differ from the percentage change on the NIBRS crime report, sometimes significantly. The CompStat report is designed for operational use and includes only selected NIBRS categories and coding less complex than full NIBRS rules. Official statistics for these and other NIBRS categories can be found on WASPC & FBI websites once available.





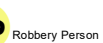
City of Spokane
Southwest District (P7)
Selected
Crime Types
2021-07-11 to 2021-07-17
 Prepared By:
 Crime Analysis Unit
 Spokane Police Department

Legend

NIBRS Events



Robbery Commercial



Robbery Person



Aggravated Assault



Burglary Residential



Burglary Garage



Burglary Commercial



Vehicle Prowling



Vehicle Theft



Arson

Cases Represent LERMS Crime Codes
 Points may indicate multiple events
 Note: Veh Prowl is only Larceny category displayed



For Additional Information on Incidents
 pertaining to an Area, Trend, or Pattern
 Contact Information Analysis

0 0.2 0.4 0.6 0.8 1 1.2 1.4 1.6 Miles



THIS IS NOT A LEGAL DOCUMENT:
 The information shown on this map is compiled
 from various sources and is subject to constant
 revision. Information shown on this map should
 not be used to determine the location of facilities
 in relationship to property lines, section lines,
 streets, etc.



Sunday - Saturday

7/11/2021 TO 7/17/2021

SE - Southwest District (P7)



A/C	Offense Statute	Address	Reported Date	Dist
<u>SPD7BA</u>				
C	THEFT 2D FROM MOTOR VEHICLE	2000 W 1ST AVE	7/11/2021	P7
C	THEFT 3D ALL OTHER	1600 W PACIFIC AVE	7/14/2021	P7
C	THEFT 3D FROM MOTOR VEHICLE	2300 W 2ND AVE	7/11/2021	P7
C	THEFT OF A FIREARM FROM MOTOR VEHICLE	0 S ELM ST	7/16/2021	P7
C	THEFT OF MOTOR VEHICLE	2100 W 1ST AVE	7/14/2021	P7
<u>SPD7CH</u>				
C	ASSAULT 2D	1300 W 7TH AVE	7/14/2021	P7
C	ASSAULT 2D	1200 W 6TH AVE	7/15/2021	P7
C	ASSAULT OF A CHILD 3D WEAPON OR NEGLIGENCE INJURY	100 W 8TH AVE	7/16/2021	P8
C	THEFT 2D ALL OTHER	1100 W 12TH AVE	7/12/2021	P7
C	THEFT 2D FROM MOTOR VEHICLE	1600 W 6TH AVE	7/11/2021	P7
C	THEFT 2D FROM MOTOR VEHICLE	600 S MCCLELLAN ST	7/12/2021	P7
C	THEFT 3D CITY ALL OTHER	1200 W 5TH AVE	7/12/2021	P7
A	THEFT 3D FROM MOTOR VEHICLE	700 W 7TH AVE	7/12/2021	P5
C	THEFT 3D FROM MOTOR VEHICLE	500 W 13TH AVE	7/13/2021	P7
A	THEFT 3D FROM MOTOR VEHICLE	0 W 6TH AVE	7/13/2021	P5
C	THEFT 3D FROM MOTOR VEHICLE	100 W 8TH AVE	7/17/2021	P7
C	THEFT 3D VEHICLE PARTS AND ACCESSORIES	500 W 13TH AVE	7/13/2021	P7
<u>SPD7CS</u>				
C	RAPE 2D		7/15/2021	P5
C	RESIDENTIAL BURGLARY	900 E 37TH AVE	7/14/2021	P5
<u>SPD7GT</u>				
C	RESIDENTIAL BURGLARY	2600 W 14TH AVE	7/16/2021	P7
C	THEFT 3D FROM MOTOR VEHICLE	2600 W 15TH AVE	7/16/2021	P5
<u>SPD7LC</u>				
C	THEFT 2D FROM BUILDING	4000 S CHENEY SPOKANE RD	7/16/2021	P7
C	THEFT 3D FROM BUILDING	1800 S INLAND EMPIRE WAY	7/15/2021	P7
<u>SPD7MC</u>				
A	THEFT 3D FROM MOTOR VEHICLE	900 W 18TH AVE	7/14/2021	P7
C	THEFT OF MOTOR VEHICLE	2000 S BERNARD ST	7/15/2021	P6
<u>SPD7PV</u>				
C	THEFT 3D ALL OTHER	1400 W CLARKE AVE	7/12/2021	P7
<u>SPD7WH</u>				
C	RESIDENTIAL BURGLARY	3100 W WOODLAND BLVD	7/16/2021	P7
C	RESIDENTIAL BURGLARY	3100 W WOODLAND BLVD	7/17/2021	P7

<u>A/C</u>	<u>Offense Statute</u>	<u>Address</u>	<u>Reported Date</u>	<u>Dist</u>
C	THEFT 2D FROM BUILDING	3100 W WOODLAND BLVD	7/16/2021	P7
C	THEFT 3D FROM BUILDING	2900 W SUNSET BLVD	7/14/2021	P7
C	THEFT 3D FROM MOTOR VEHICLE	1400 S ASSEMBLY RD	7/12/2021	P7
C	THEFT 3D FROM MOTOR VEHICLE	2900 W SUNSET BLVD	7/14/2021	P7
C	THEFT OF MOTOR VEHICLE	1500 S RUSTLE ST	7/12/2021	P7

SPD7WP

C	THEFT 2D FROM MOTOR VEHICLE	5300 W SUNSET HWY	7/16/2021	P7
---	-----------------------------	-------------------	-----------	----

SPOKANE POLICE DEPARTMENT

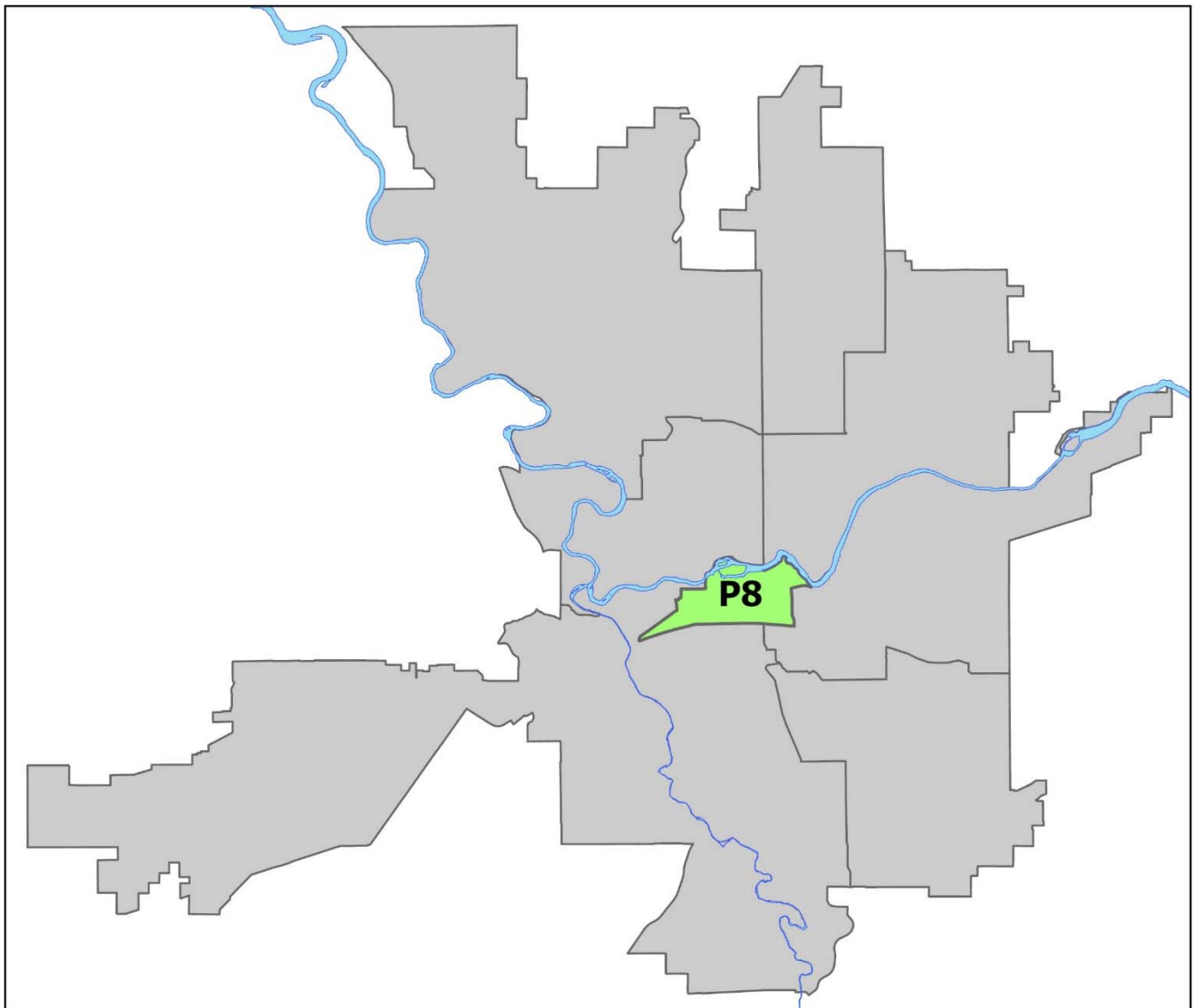
DOWNTOWN

Police Service Area



PSA Commander

Captain David Singley



POLICE SUMMARY - Ending: Saturday, July 17, 2021

DOWNTOWN PRECINCT (P8)



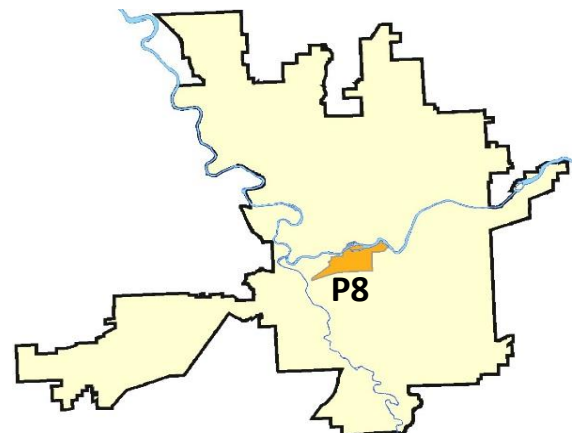
Preliminary IBR Counts

NIBRS Categories (Part 1 Selected)		7 Day Comparison			28 Day Comparison			YTD Comparison		
		Current	Prior	Percent	Current	Prior	Percent	Current	Prior	Percent
Violent	Criminal Homicide	0	0		0	0		0	2	-100.00%
	Rape	0	1	-100.00%	3	0		15	8	87.50%
	Robbery - Commercial	0	0		1	0		7	5	40.00%
	Robbery - Person	1	1	0.00%	6	2	200.00%	26	27	-3.70%
	Aggravated Assault - Non DV	6	2	200.00%	17	14	21.43%	64	56	14.29%
	Aggravated Assault - DV	1	0		2	1	100.00%	12	13	-7.69%
Violent Total:		8	4	100.00%	29	17	70.59%	124	111	11.71%
Property	Burglary - Residential	3	0		4	3	33.33%	16	12	33.33%
	Burglary Garage	0	0		1	0		4	0	
	Burglary Commercial	0	8	-100.00%	10	9	11.11%	64	73	-12.33%
	Larceny	14	20	-30.00%	67	68	-1.47%	423	480	-11.88%
	Vehicle Theft	0	1	-100.00%	1	5	-80.00%	35	42	-16.67%
	Arson	1	0		2	0		7	9	-22.22%
Property Total:		18	29	-37.93%	85	85	0.00%	549	616	-10.88%
Preliminary Part 1 Crime Totals:		26	33	-21.21%	114	102	11.76%	673	727	-7.43%
Current 7 Day Period:		7/11/2021 - 7/17/2021			Prior 7 Day Period:		7/4/2021 - 7/10/2021			
Current 28 Day Period:		6/20/2021 - 7/17/2021			Prior 28 Day Period:		5/23/2021 - 6/19/2021			
Current YTD Day Period:		1/1/2021 - 7/17/2021			Prior YTD Period:		1/1/2020 - 7/17/2020			

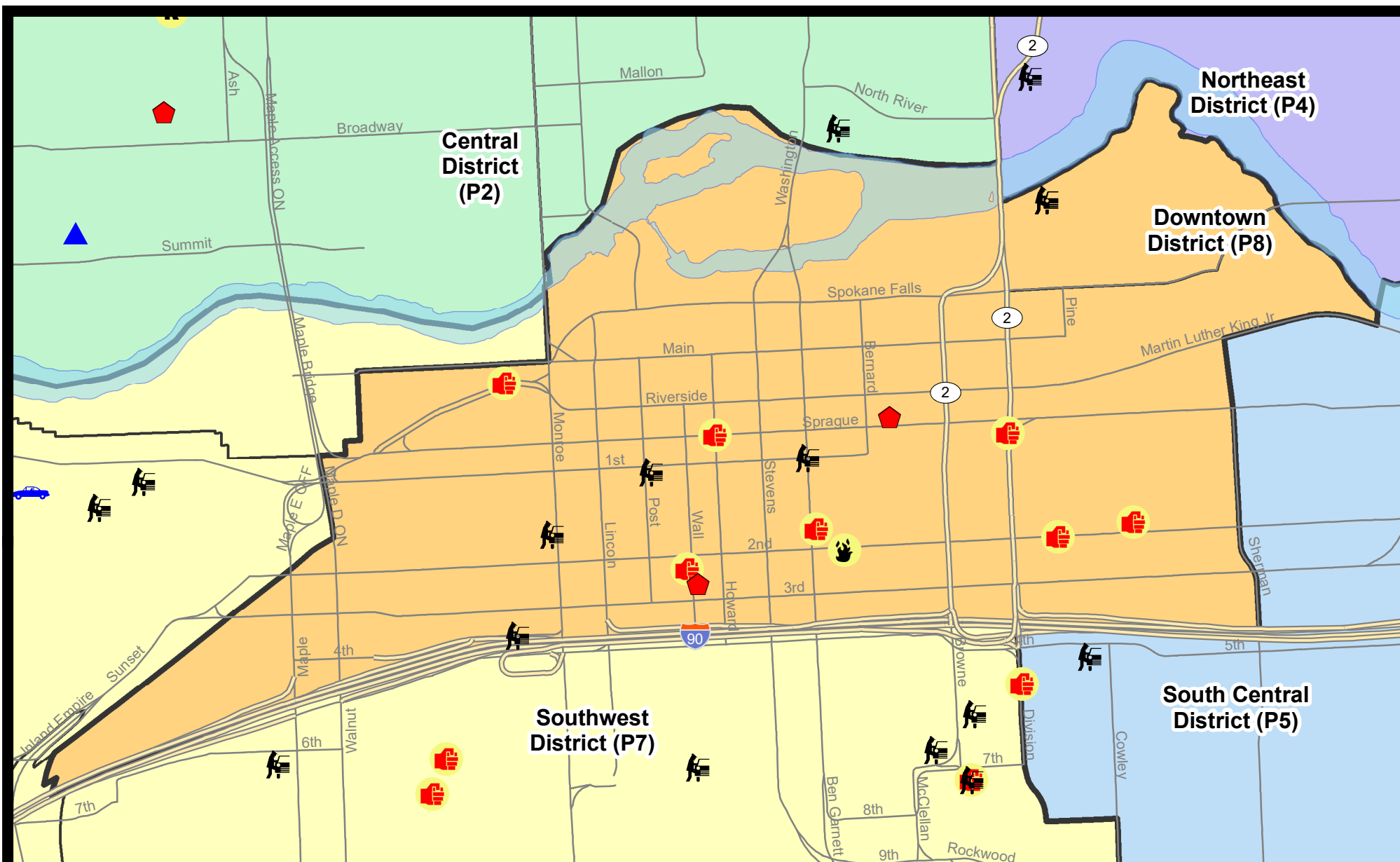
Prepared by SPD Crime Analysis Office - Monday, July 19, 2021

NOTE: SPD moved from UCR to the NIBRS reporting standard on 10/4/16 following the transition to a new RMS System. [Numbers on CompStat reports prior to this date should not be used as a comparison to those on this report.](#) Additional info on these reporting standards can be found on the FBI website: <https://ucr.fbi.gov/nibrs-overview>

This chart represents Preliminary counts of selected crime categories from Police Case Reports. Full statistical analysis to determine the confidence level of this data has not been performed. The % change columns on the preliminary counts differ from the percentage change on the NIBRS crime report, sometimes significantly. The CompStat report is designed for operational use and includes only selected NIBRS categories and coding less complex than full NIBRS rules. Official statistics for these and other NIBRS categories can be found on WASPC & FBI websites once available.



Note: On 2/10/21 a portion of the Police Block SPC5EC became part of the Downtown Precinct (SPD8EC); Consequently activity in P8 will appear higher if compared to printed CompStat reports prior to 2/10/21



City of Spokane
Downtown District (P8)
Selected
Crime Types
2021-07-11 to 2021-07-17
 Prepared By:
 Crime Analysis Unit
 Spokane Police Department

Legend

NIBRS Events



Robbery Commercial

Robbery Person



Aggravated Assault



Burglary Residential



Burglary Garage



Burglary Commercial



Vehicle Prowling



Vehicle Theft



Arson

Cases Represent LERMS Crime Codes

Points may indicate multiple events

Note: Veh Prowl is only Larceny category displayed



For Additional Information on Incidents
 pertaining to an Area, Trend, or Pattern
 Contact Information Analysis

0 0.2 Miles



THIS IS NOT A LEGAL DOCUMENT:
 The information shown on this map is compiled
 from various sources and is subject to constant
 revision. Information shown on this map should
 not be used to determine the location of facilities
 in relationship to property lines, section lines,
 streets, etc.



Sunday - Saturday

7/11/2021 TO 7/17/2021

SW - Downtown District (P8)



A/C	Offense Statute	Address	Reported Date	Dist
<u>SPD8EC</u>				
C	ASSAULT 1D	S DIVISION ST / E SPRAGUE AVE	7/11/2021	P8
C	ASSAULT 2D	200 E 2ND AVE	7/17/2021	P8
C	ASSAULT 3D WEAPON OR NEGLIGENT INJURY	E 2ND AVE / S PINE ST	7/15/2021	P8
C	ROBBERY 1D PERSON	S DIVISION ST / E SPRAGUE AVE	7/11/2021	P8
C	THEFT 3D ALL OTHER	100 N DIVISION ST	7/14/2021	P8
<u>SPD8RS</u>				
C	ARSON 1D	300 W 2ND AVE	7/13/2021	P8
C	ASSAULT 1D	N MADISON ST / W RIVERSIDE AVE	7/14/2021	P8
C	ASSAULT 2D	W SPRAGUE AVE / N HOWARD ST	7/13/2021	P8
C	ASSAULT 2D	100 S WASHINGTON ST	7/13/2021	P8
C	ASSAULT 4D WEAPON	200 S WALL ST	7/12/2021	P8
C	BURGLARY 1D FROM RESIDENCE	200 W SPRAGUE AVE	7/12/2021	P8
A	RESIDENTIAL BURGLARY	200 S WALL ST	7/13/2021	P8
C	RESIDENTIAL BURGLARY	200 S WALL ST	7/14/2021	P8
C	THEFT 1D ALL OTHER	S BROWNE ST / W SPRAGUE AVE	7/16/2021	P8
C	THEFT 2D ALL OTHER	200 W SPRAGUE AVE	7/12/2021	P8
C	THEFT 2D ALL OTHER	300 N SPOKANE FALLS CT	7/13/2021	P8
C	THEFT 2D ALL OTHER	200 W SPRAGUE AVE	7/13/2021	P8
C	THEFT 2D FROM BUILDING	1500 W 3RD AVE	7/12/2021	P8
C	THEFT 2D FROM MOTOR VEHICLE	400 N RIVERPOINT BLVD	7/15/2021	P8
C	THEFT 2D FROM MOTOR VEHICLE	400 N RIVERPOINT BLVD	7/15/2021	P8
C	THEFT 2D FROM MOTOR VEHICLE	100 S POST ST	7/17/2021	P8
C	THEFT 3D ALL OTHER	0 W PACIFIC AVE	7/12/2021	P8
C	THEFT 3D FROM BUILDING	500 W SPRAGUE AVE	7/17/2021	P8
C	THEFT 3D FROM MOTOR VEHICLE	S MADISON ST / W FREEWAY AVE	7/13/2021	P8
C	THEFT 3D FROM MOTOR VEHICLE	S WASHINGTON ST / W 1ST AVE	7/17/2021	P8
C	THEFT 3D FROM MOTOR VEHICLE	100 S MONROE ST	7/16/2021	P8

POLICE SUMMARY - Ending: Saturday, July 17, 2021



Other Jurisdiction or Unk District

Preliminary IBR Counts

NIBRS Categories (Part 1 Selected)		7 Day Comparison			28 Day Comparison			YTD Comparison		
		Current	Prior	Percent	Current	Prior	Percent	Current	Prior	Percent
Violent	Criminal Homicide	0	0		0	0		0	0	
	Rape	0	1	-100.00%	1	0		4	1	300.00%
	Robbery - Commercial	0	0		0	0		0	1	-100.00%
	Robbery - Person	0	0		0	0		0	0	
	Aggravated Assault - Non DV	0	0		0	0		0	3	-100.00%
	Aggravated Assault - DV	1	0		1	0		1	2	-50.00%
Violent Total:		1	1	0.00%	2	0		5	7	-28.57%
Property	Burglary - Residential	0	0		0	0		0	0	
	Burglary Garage	0	0		0	0		0	0	
	Burglary Commercial	0	0		0	0		0	0	
	Larceny	0	0		0	1	-100.00%	11	18	-38.89%
	Vehicle Theft	0	0		0	0		5	4	25.00%
	Arson	0	0		0	0		0	1	-100.00%
Property Total:		0	0		0	1	-100.00%	16	23	-30.43%
Preliminary Part 1 Crime Totals:		1	1	0.00%	2	1	100.00%	21	30	-30.00%
Current 7 Day Period:		7/11/2021 - 7/17/2021			Prior 7 Day Period:		7/4/2021 - 7/10/2021			
Current 28 Day Period:		6/20/2021 - 7/17/2021			Prior 28 Day Period:		5/23/2021 - 6/19/2021			
Current YTD Day Period:		1/1/2021 - 7/17/2021			Prior YTD Period:		1/1/2020 - 7/17/2020			

Prepared by SPD Crime Analysis Office - Monday, July 19, 2021

NOTE: SPD moved from UCR to the NIBRS reporting standard on 10/4/16 following the transition to a new RMS System. [Numbers on CompStat reports prior to this date should not be used as a comparison to those on this report.](#) Additional info on these reporting standards can be found on the FBI website: <https://ucr.fbi.gov/nibrs-overview>

This chart represents Preliminary counts of selected crime categories from Police Case Reports. Full statistical analysis to determine the confidence level of this data has not been performed. The % change columns on the preliminary counts differ from the percentage change on the NIBRS crime report, sometimes significantly. The CompStat report is designed for operational use and includes only selected NIBRS categories and coding less complex than full NIBRS rules. Official statistics for these and other NIBRS categories can be found on WASPC & FBI websites once available.

Sunday - Saturday

7/11/2021 TO 7/17/2021

Other Jurisdiction/Unk District



A/C Offense Statute

Address

Reported Date

Dist

Stevens Count

C ASSAULT 2D

6500 STONELODGE RD

7/16/2021

P8