

SPOKANE POLICE DEPARTMENT

PRELIMINARY CITYWIDE **IBR** CRIME REPORT



Preliminary IBR Counts

CHIEF OF POLICE

Craig Meidl

Period Ending: Saturday, July 10, 2021

NIBRS Categories (Part 1 Selected)		7 Day Comparison			28 Day Comparison			YTD Comparison		
		Current	Prior	Percent	Current	Prior	Percent	Current	Prior	Percent
Violent	Criminal Homicide	0	0		1	0		5	11	-54.55%
	Rape	3	5	-40.00%	20	20	0.00%	148	104	42.31%
	Robbery - Commercial	1	2	-50.00%	3	5	-40.00%	30	37	-18.92%
	Robbery - Person	3	5	-40.00%	22	15	46.67%	107	111	-3.60%
	Aggravated Assault - Non DV	14	10	40.00%	41	45	-8.89%	260	236	10.17%
	Aggravated Assault - DV	4	9	-55.56%	27	32	-15.63%	189	164	15.24%
Violent Total:		25	31	-19.35%	114	117	-2.56%	739	663	11.46%
Property	Burglary - Residential	12	20	-40.00%	69	67	2.99%	374	444	-15.77%
	Burglary Garage	11	8	37.50%	32	41	-21.95%	227	300	-24.33%
	Burglary Commercial	13	4	225.00%	24	33	-27.27%	230	259	-11.20%
	Larceny	147	139	5.76%	627	617	1.62%	4182	4759	-12.12%
	Vehicle Theft	26	17	52.94%	63	86	-26.74%	494	665	-25.71%
	Arson	3	4	-25.00%	14	6	133.33%	59	51	15.69%
Property Total:		212	192	10.42%	829	850	-2.47%	5566	6478	-14.08%
Preliminary Part 1 Crime Totals:		237	223	6.28%	943	967	-2.48%	6305	7141	-11.71%
Current 7 Day Period:		7/4/2021 - 7/10/2021			Prior 7 Day Period:		6/27/2021 - 7/3/2021			
Current 28 Day Period:		6/13/2021 - 7/10/2021			Prior 28 Day Period:		5/16/2021 - 6/12/2021			
Current YTD Day Period:		1/1/2021 - 7/10/2021			Prior YTD Period:		1/1/2020 - 7/10/2020			

Prepared by SPD Crime Analysis Office - Monday, July 12, 2021

NOTE: SPD moved from UCR to the NIBRS reporting standard on 10/4/16 following the transition to a new RMS System. [Numbers on CompStat reports prior to this date should not be used as a comparison to those on this report.](#) Additional info on these reporting standards can be found on the FBI website: <https://ucr.fbi.gov/nibrs-overview>

This chart represents Preliminary counts of selected crime categories from Police Case Reports. Full statistical analysis to determine the confidence level of this data has not been performed. The % change columns on the preliminary counts differ from the percentage change on the NIBRS crime report, sometimes significantly. The CompStat report is designed for operational use and includes only selected NIBRS categories and coding less complex than full NIBRS rules. Official statistics for these and other NIBRS categories can be found on WASPC & FBI websites once available.



SPOKANE POLICE DEPARTMENT



NORTH

Police Service Area

PSA Commander

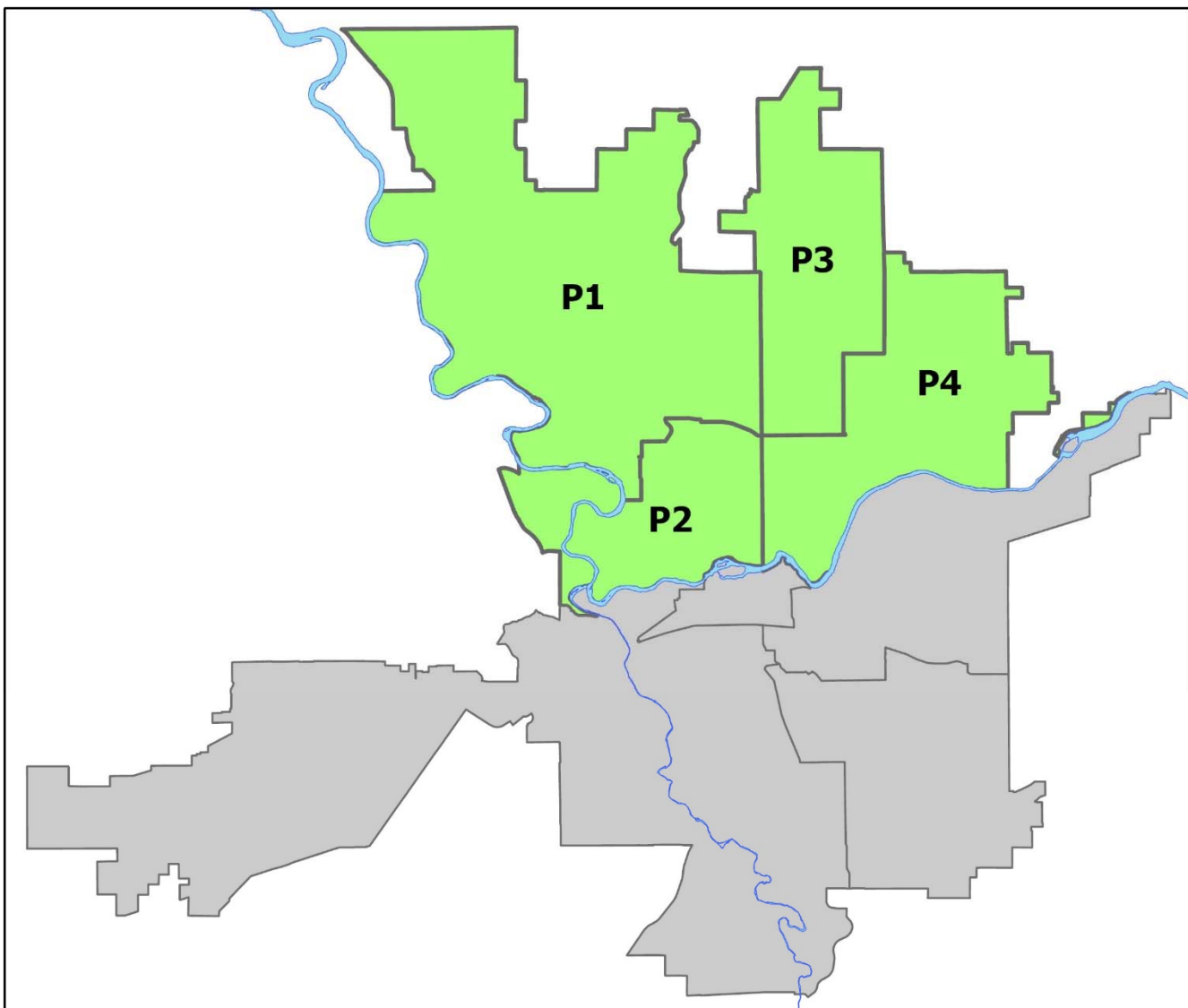
Captain Mark Griffiths

Northwest District (P1)

Central District (P2)

Neva-Wood District (P3)

Northeast District (P4)



POLICE SUMMARY - Ending: Saturday, July 10, 2021

NORTH PRECINCT (P1, P2, P3, and P4)



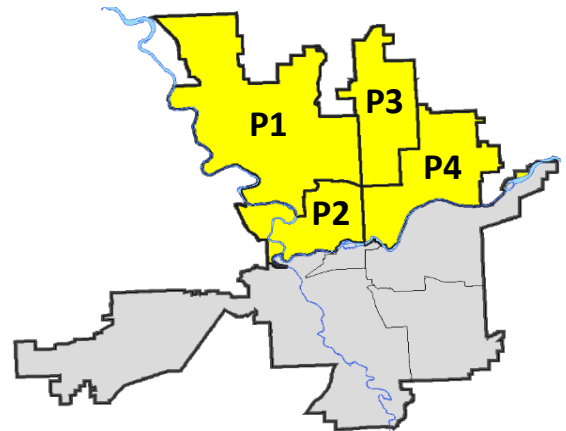
Preliminary IBR Counts

NIBRS Categories (Part 1 Selected)		7 Day Comparison			28 Day Comparison			YTD Comparison		
		Current	Prior	Percent	Current	Prior	Percent	Current	Prior	Percent
Violent	Criminal Homicide	0	0		0	0		3	7	-57.14%
	Rape	1	3	-66.67%	12	19	-36.84%	88	63	39.68%
	Robbery - Commercial	1	0		1	3	-66.67%	18	25	-28.00%
	Robbery - Person	2	1	100.00%	10	8	25.00%	59	60	-1.67%
	Aggravated Assault - Non DV	7	4	75.00%	18	22	-18.18%	130	124	4.84%
	Aggravated Assault - DV	3	6	-50.00%	17	21	-19.05%	118	94	25.53%
Violent Total:		14	14	0.00%	58	73	-20.55%	416	373	11.53%
Property	Burglary - Residential	8	17	-52.94%	48	49	-2.04%	251	272	-7.72%
	Burglary Garage	6	6	0.00%	20	25	-20.00%	144	186	-22.58%
	Burglary Commercial	3	2	50.00%	8	13	-38.46%	107	107	0.00%
	Larceny	88	83	6.02%	379	371	2.16%	2592	2851	-9.08%
	Vehicle Theft	18	11	63.64%	38	55	-30.91%	299	406	-26.35%
	Arson	1	1	0.00%	6	5	20.00%	34	27	25.93%
Property Total:		124	120	3.33%	499	518	-3.67%	3427	3849	-10.96%
Preliminary Part 1 Crime Totals:		138	134	2.99%	557	591	-5.75%	3843	4222	-8.98%
Current 7 Day Period:		7/4/2021 - 7/10/2021			Prior 7 Day Period:		6/27/2021 - 7/3/2021			
Current 28 Day Period:		6/13/2021 - 7/10/2021			Prior 28 Day Period:		5/16/2021 - 6/12/2021			
Current YTD Day Period:		1/1/2021 - 7/10/2021			Prior YTD Period:		1/1/2020 - 7/10/2020			

Prepared by SPD Crime Analysis Office - Monday, July 12, 2021

NOTE: SPD moved from UCR to the NIBRS reporting standard on 10/4/16 following the transition to a new RMS System. [Numbers on CompStat reports prior to this date should not be used as a comparison to those on this report.](#) Additional info on these reporting standards can be found on the FBI website: <https://ucr.fbi.gov/nibrs-overview>

This chart represents Preliminary counts of selected crime categories from Police Case Reports. Full statistical analysis to determine the confidence level of this data has not been performed. The % change columns on the preliminary counts differ from the percentage change on the NIBRS crime report, sometimes significantly. The CompStat report is designed for operational use and includes only selected NIBRS categories and coding less complex than full NIBRS rules. Official statistics for these and other NIBRS categories can be found on WASPC & FBI websites once available.



POLICE SUMMARY - Ending: Saturday, July 10, 2021



NW - Northwest District (P1)

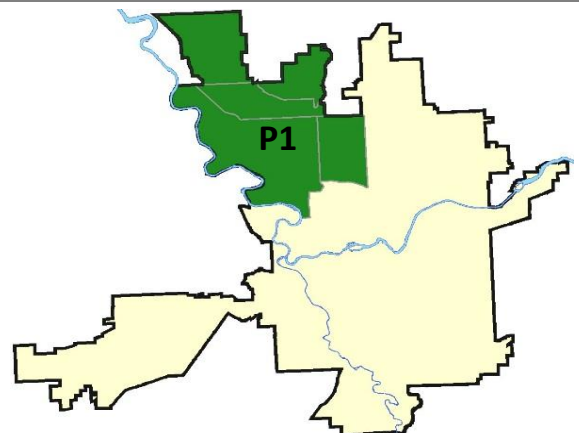
Preliminary IBR Counts

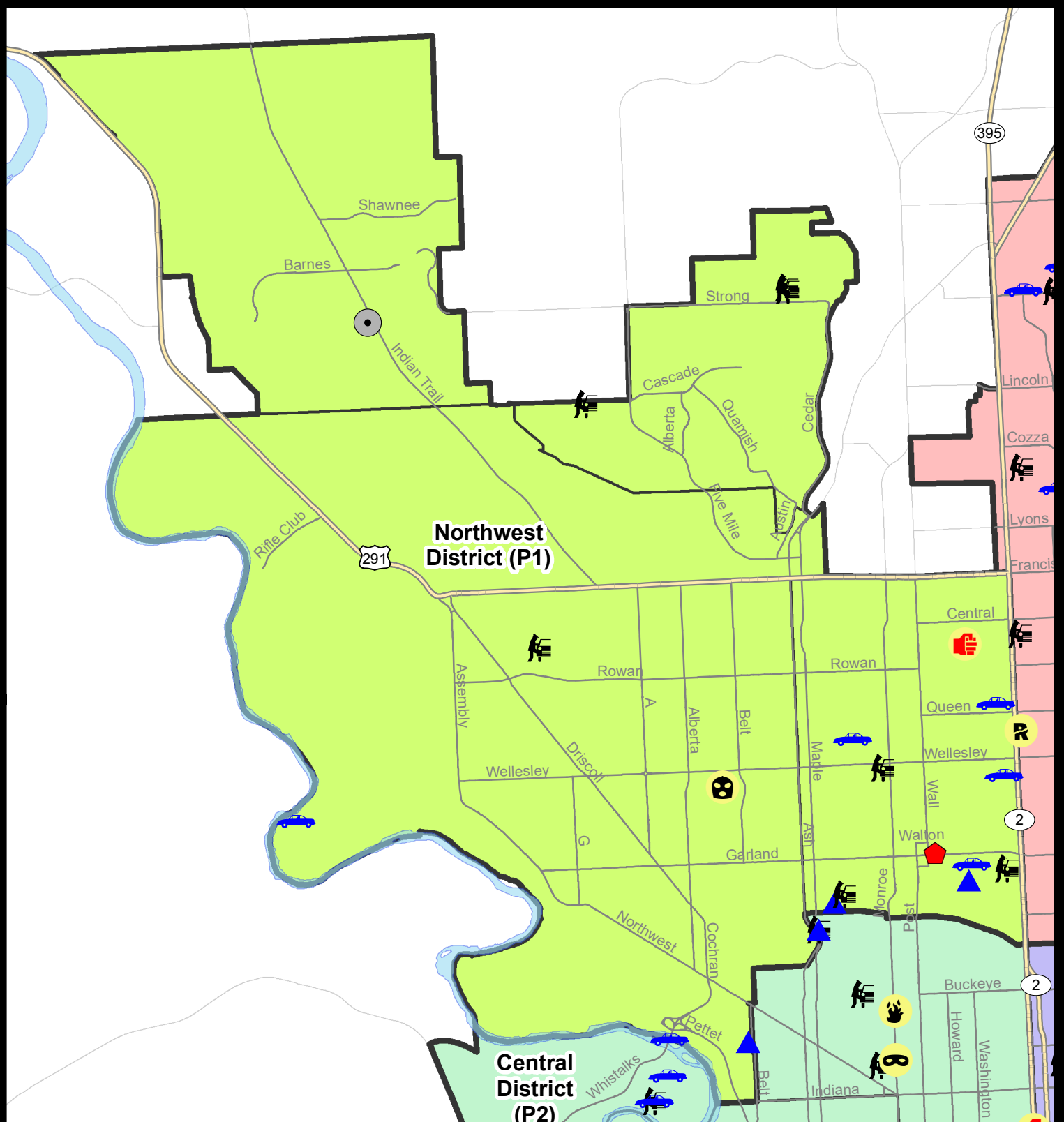
NIBRS Categories (Part 1 Selected)		7 Day Comparison			28 Day Comparison			YTD Comparison		
		Current	Prior	Percent	Current	Prior	Percent	Current	Prior	Percent
Violent	Criminal Homicide	0	0		0	0		1	1	0.00%
	Rape	0	1	-100.00%	3	6	-50.00%	20	15	33.33%
	Robbery - Commercial	1	0		1	0		5	1	400.00%
	Robbery - Person	0	1	-100.00%	2	1	100.00%	9	8	12.50%
	Aggravated Assault - Non DV	1	1	0.00%	5	3	66.67%	25	18	38.89%
	Aggravated Assault - DV	0	1	-100.00%	3	5	-40.00%	21	28	-25.00%
Violent Total:		2	4	-50.00%	14	15	-6.67%	81	71	14.08%
Property	Burglary - Residential	1	7	-85.71%	13	10	30.00%	57	58	-1.72%
	Burglary Garage	3	1	200.00%	7	10	-30.00%	51	57	-10.53%
	Burglary Commercial	1	0		1	4	-75.00%	12	16	-25.00%
	Larceny	21	22	-4.55%	98	97	1.03%	560	638	-12.23%
	Vehicle Theft	5	0		6	9	-33.33%	62	70	-11.43%
	Arson	0	0		2	3	-33.33%	9	5	80.00%
Property Total:		31	30	3.33%	127	133	-4.51%	751	844	-11.02%
Preliminary Part 1 Crime Totals:		33	34	-2.94%	141	148	-4.73%	832	915	-9.07%
Current 7 Day Period:		7/4/2021 - 7/10/2021			Prior 7 Day Period:		6/27/2021 - 7/3/2021			
Current 28 Day Period:		6/13/2021 - 7/10/2021			Prior 28 Day Period:		5/16/2021 - 6/12/2021			
Current YTD Day Period:		1/1/2021 - 7/10/2021			Prior YTD Period:		1/1/2020 - 7/10/2020			

Prepared by SPD Crime Analysis Office - Monday, July 12, 2021

NOTE: SPD moved from UCR to the NIBRS reporting standard on 10/4/16 following the transition to a new RMS System. [Numbers on CompStat reports prior to this date should not be used as a comparison to those on this report.](#) Additional info on these reporting standards can be found on the FBI website: <https://ucr.fbi.gov/nibrs-overview>

This chart represents Preliminary counts of selected crime categories from Police Case Reports. Full statistical analysis to determine the confidence level of this data has not been performed. The % change columns on the preliminary counts differ from the percentage change on the NIBRS crime report, sometimes significantly. The CompStat report is designed for operational use and includes only selected NIBRS categories and coding less complex than full NIBRS rules. Official statistics for these and other NIBRS categories can be found on WASPC & FBI websites once available.





City of Spokane
Northwest District (P1)
Selected
Crime Codes
2021-07-04 to 2021-07-10
 Prepared By:
 Crime Analysis Unit
 Spokane Police Department

Legend

NIBRS Events



Criminal Homicide



Rape



Robbery Commercial



Robbery Person



Aggravated Assault



Burglary Residential



Burglary Garage



Burglary Commercial



Vehicle Prowling



Vehicle Theft



Arson



Cases Represent LERMS Crime Codes
 Points may indicate multiple events
 Note: Veh Prowl is only Larceny displayed

For Additional Information on
 Incidents pertaining to an
 Area, Trend, or Pattern
 Contact Information Analysis

0 0.25 0.5 1 Miles



THIS IS NOT A LEGAL DOCUMENT:
 The information shown on this map is compiled
 from various sources and is subject to constant
 revision. Information shown on this map should
 not be used to determine the location of facilities
 in relationship to property lines, section lines,
 streets, etc.

Sunday - Saturday

7/4/2021 TO 7/10/2021

NW - Northwest District (P1)



<u>A/C</u>	<u>Offense Statute</u>	<u>Address</u>	<u>Reported Date</u>	<u>Dist</u>
<u>SPA1FM</u>				
C	MAIL THEFT	7400 N BIRCH CT	7/6/2021	P1
C	THEFT 2D FROM MOTOR VEHICLE	3300 W LINCOLN RD	7/10/2021	P1
C	THEFT 2D FROM MOTOR VEHICLE	1600 W KEDLIN LN	7/10/2021	P1
C	THEFT 3D FROM MOTOR VEHICLE	1600 W KEDLIN LN	7/10/2021	P1
<u>SPA1IT</u>				
C	BURGLARY 2D COMMERCIAL	5000 W LOWELL AVE	7/8/2021	P1
C	THEFT 2D FROM BUILDING	5000 W LOWELL AVE	7/8/2021	P1
C	THEFT 3D VEHICLE PARTS AND ACCESSORIES	8800 N INDIAN TRAIL RD	7/7/2021	P1
<u>SPA1NH</u>				
C	BURGLARY 2D GARAGE	1400 W GLASS AVE	7/8/2021	P1
C	BURGLARY 2D GARAGE	3600 N WASHINGTON ST	7/10/2021	P1
C	MAIL THEFT	5300 N MADISON ST	7/5/2021	P1
C	RESIDENTIAL BURGLARY	600 W GARLAND AVE	7/10/2021	P1
C	THEFT 2D FROM MOTOR VEHICLE	1300 W GORDON AVE	7/7/2021	P1
C	THEFT 2D FROM MOTOR VEHICLE	1000 W WELLESLEY AVE	7/9/2021	P1
C	THEFT 3D ALL OTHER	400 W GORDON AVE	7/5/2021	P2
A	THEFT 3D ALL OTHER	3800 N WASHINGTON ST	7/5/2021	P1
C	THEFT 3D ALL OTHER	3500 N ATLANTIC ST	7/8/2021	P1
C	THEFT 3D FROM MOTOR VEHICLE	3700 N ATLANTIC ST	7/6/2021	P1
C	THEFT OF MOTOR VEHICLE	4500 N ATLANTIC DR	7/7/2021	P4
C	THEFT OF MOTOR VEHICLE	3800 N WASHINGTON ST	7/7/2021	P2
C	THEFT OF MOTOR VEHICLE	300 W QUEEN AVE	7/8/2021	P1
C	THEFT OF MOTOR VEHICLE	4900 N ADAMS ST	7/10/2021	P1
C	VEHICULAR ASSAULT	W JOSEPH AVE / N WHITEHOUSE ST	7/10/2021	P1
<u>SPA1NW</u>				
C	BURGLARY 2D GARAGE	2100 W CARLISLE AVE	7/9/2021	P1
C	MAIL THEFT	5900 N COCHRAN ST	7/8/2021	P1
C	ROBBERY 2D COMMERCIAL	2300 W WELLESLEY AVE	7/5/2021	P1
C	THEFT 2D FROM BUILDING	4800 N ASSEMBLY ST	7/8/2021	P1
C	THEFT 2D FROM BUILDING	2100 W NORTHWEST BLVD	7/9/2021	P1
C	THEFT 2D FROM BUILDING	4900 W HOUSTON AVE	7/9/2021	P1
C	THEFT 2D FROM MOTOR VEHICLE	5600 N DRUMHELLER ST	7/6/2021	P1
C	THEFT 3D FROM BUILDING	3600 W LONGFELLOW AVE	7/6/2021	P3
C	THEFT 3D VEHICLE PARTS AND ACCESSORIES	2200 W KIERNAN AVE	7/5/2021	P1
C	THEFT 3D VEHICLE PARTS AND ACCESSORIES	5300 N OAK ST	7/7/2021	P1
C	THEFT OF MOTOR VEHICLE	4400 N AUBREY L WHITE PKWY	7/6/2021	P1

POLICE SUMMARY - Ending: Saturday, July 10, 2021

NW - North Central District (P2)



Preliminary IBR Counts

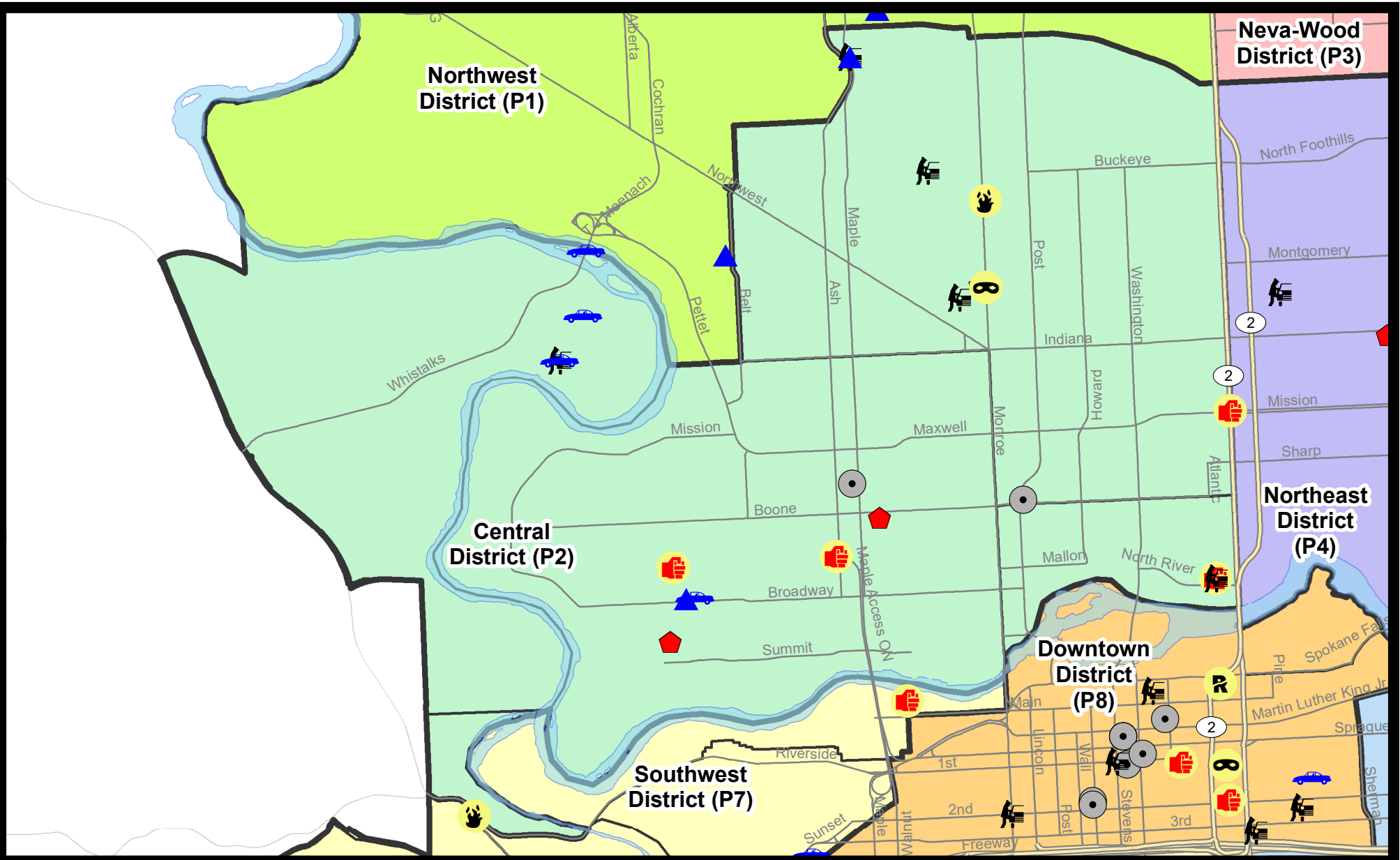
NIBRS Categories (Part 1 Selected)		7 Day Comparison			28 Day Comparison			YTD Comparison		
		Current	Prior	Percent	Current	Prior	Percent	Current	Prior	Percent
Violent	Criminal Homicide	0	0		0	0		0	2	-100.00%
	Rape	0	0		5	6	-16.67%	22	19	15.79%
	Robbery - Commercial	0	0		0	0		1	2	-50.00%
	Robbery - Person	1	0		4	2	100.00%	17	17	0.00%
	Aggravated Assault - Non DV	2	0		3	6	-50.00%	30	29	3.45%
	Aggravated Assault - DV	1	1	0.00%	3	6	-50.00%	34	23	47.83%
Violent Total:		4	1	300.00%	15	20	-25.00%	104	92	13.04%
Property	Burglary - Residential	3	6	-50.00%	17	12	41.67%	71	72	-1.39%
	Burglary Garage	2	0		3	3	0.00%	26	32	-18.75%
	Burglary Commercial	2	0		3	0		22	17	29.41%
	Larceny	17	21	-19.05%	76	57	33.33%	496	565	-12.21%
	Vehicle Theft	4	3	33.33%	12	17	-29.41%	80	108	-25.93%
	Arson	1	0		1	0		9	8	12.50%
Property Total:		29	30	-3.33%	112	89	25.84%	704	802	-12.22%
Preliminary Part 1 Crime Totals:		33	31	6.45%	127	109	16.51%	808	894	-9.62%
Current 7 Day Period:		7/4/2021 - 7/10/2021			Prior 7 Day Period:		6/27/2021 - 7/3/2021			
Current 28 Day Period:		6/13/2021 - 7/10/2021			Prior 28 Day Period:		5/16/2021 - 6/12/2021			
Current YTD Day Period:		1/1/2021 - 7/10/2021			Prior YTD Period:		1/1/2020 - 7/10/2020			

Prepared by SPD Crime Analysis Office - Monday, July 12, 2021

NOTE: SPD moved from UCR to the NIBRS reporting standard on 10/4/16 following the transition to a new RMS System. [Numbers on CompStat reports prior to this date should not be used as a comparison to those on this report.](#) Additional info on these reporting standards can be found on the FBI website: <https://ucr.fbi.gov/nibrs-overview>

This chart represents Preliminary counts of selected crime categories from Police Case Reports. Full statistical analysis to determine the confidence level of this data has not been performed. The % change columns on the preliminary counts differ from the percentage change on the NIBRS crime report, sometimes significantly. The CompStat report is designed for operational use and includes only selected NIBRS categories and coding less complex than full NIBRS rules. Official statistics for these and other NIBRS categories can be found on WASPC & FBI websites once available.










City of Spokane
Central District (P2)
Selected
Crime Types
2021-07-04 to 2021-07-10
 Prepared By:
 Crime Analysis Unit
 Spokane Police Department





Legend

NIBRS Events

-  Criminal Homicide
-  Rape

-  Robbery Commercial
-  Robbery Person

-  Aggravated Assault
-  Burglary Residential
-  Burglary Garage

-  Burglary Commercial
-  Vehicle Prowling
-  Vehicle Theft
-  Arson

Cases Represent LERMS Crime Codes
 Points may indicate multiple events
 Note: Veh Prowl is only Larceny category displayed



For Additional Information on Incidents
 pertaining to an Area, Trend, or Pattern
 Contact Information Analysis

0 0.2 0.4 0.6 Miles



THIS IS NOT A LEGAL DOCUMENT:
 The information shown on this map is compiled
 from various sources and is subject to constant
 revision. Information shown on this map should
 not be used to determine the location of facilities
 in relationship to property lines, section lines,
 streets, etc.



Sunday - Saturday

NW - Central District (P2)

7/4/2021 TO 7/10/2021



<u>A/C</u>	<u>Offense Statute</u>	<u>Address</u>	<u>Reported Date</u>	<u>Dist</u>
<u>SPA2EG</u>				
C	ARSON 1D	2600 N MONROE ST	7/7/2021	P2
C	BURGLARY 2D COMMERCIAL	1200 N LINCOLN ST	7/6/2021	P2
A	BURGLARY 2D GARAGE	1500 W ALICE AVE	7/4/2021	P2
C	RESIDENTIAL BURGLARY	1000 W MANSFIELD AVE	7/10/2021	P1
A	ROBBERY 1D PERSON	N MONROE ST / W MANSFIELD AVE	7/8/2021	P1
C	THEFT 2D ALL OTHER	2300 N CEDAR ST	7/8/2021	P2
C	THEFT 2D FROM BUILDING	1200 N LINCOLN ST	7/6/2021	P2
C	THEFT 2D FROM BUILDING	1000 W MANSFIELD AVE	7/10/2021	P1
C	THEFT 2D FROM MOTOR VEHICLE	1500 W ALICE AVE	7/4/2021	P2
C	THEFT 2D FROM MOTOR VEHICLE	2100 N MADISON ST	7/8/2021	P2
C	THEFT 3D ALL OTHER	500 W SHANNON AVE	7/5/2021	P2
C	THEFT 3D ALL OTHER	600 W MONTGOMERY AVE	7/5/2021	P2
C	THEFT 3D ALL OTHER	600 W MANSFIELD AVE	7/7/2021	P2
C	THEFT 3D ALL OTHER	2600 N DIVISION ST	7/8/2021	P2
C	THEFT 3D FROM MOTOR VEHICLE	1200 W GRACE AVE	7/10/2021	P2
C	THEFT 3D SHOPLIFTING	1700 W NORTHWEST BLVD	7/7/2021	P2
<u>SPA2RS</u>				
C	ASSAULT 4D WEAPON	800 N DIVISION ST	7/7/2021	P4
C	THEFT 2D FROM MOTOR VEHICLE	800 N DIVISION ST	7/6/2021	P2
<u>SPA2WC</u>				
C	ASSAULT 2D	900 N ASH ST	7/8/2021	P1
C	ASSAULT 2D	2400 W DEAN AVE	7/10/2021	P1
C	BURGLARY 2D COMMERCIAL	1300 N MAPLE ST	7/5/2021	P1
C	BURGLARY 2D GARAGE	2300 W BROADWAY AVE	7/7/2021	P2
C	RESIDENTIAL BURGLARY	1100 N WALNUT ST	7/6/2021	P1
C	RESIDENTIAL BURGLARY	2400 W BRIDGE AVE	7/9/2021	P2
C	THEFT 2D FROM BUILDING	1500 N ELM ST	7/5/2021	P2
C	THEFT 2D SHOPLIFTING	1800 N ASH ST	7/7/2021	P2
C	THEFT 3D FROM BUILDING	1400 N CEDAR ST	7/8/2021	P2
C	THEFT OF MOTOR VEHICLE	2300 W BROADWAY AVE	7/4/2021	P1
<u>SPA2WH</u>				
C	TAKING MOTOR VEHICLE WITHOUT PERMISSION 1D	2500 W T J MEENACH DR	7/5/2021	P1
C	THEFT 3D FROM BUILDING	2800 W ELLIOTT DR	7/7/2021	P2
C	THEFT 3D FROM MOTOR VEHICLE	1900 N HOLY NAMES CT	7/5/2021	P1
C	THEFT OF MOTOR VEHICLE	1900 N HOLY NAMES CT	7/5/2021	P1
C	THEFT OF MOTOR VEHICLE	2800 W ELLIOTT DR	7/9/2021	P1

POLICE SUMMARY - Ending: Saturday, July 10, 2021



NE - Neva-Wood District (P3)

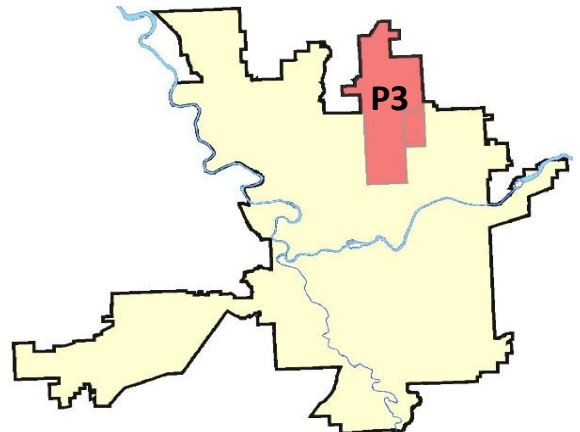
Preliminary IBR Counts

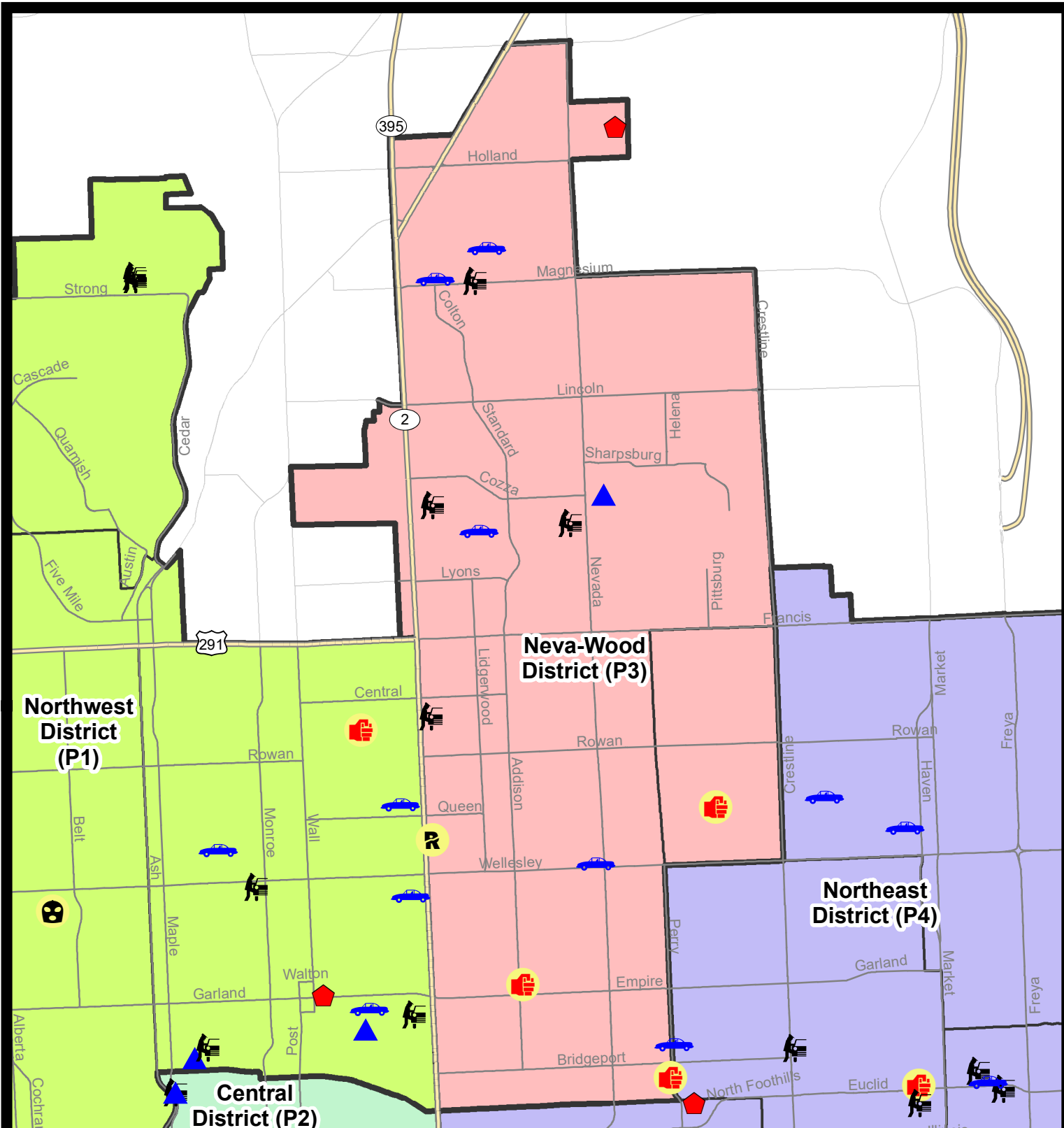
NIBRS Categories (Part 1 Selected)		7 Day Comparison			28 Day Comparison			YTD Comparison		
		Current	Prior	Percent	Current	Prior	Percent	Current	Prior	Percent
Violent	Criminal Homicide	0	0		0	0		2	1	100.00%
	Rape	1	0		2	3	-33.33%	27	13	107.69%
	Robbery - Commercial	0	0		0	2	-100.00%	8	19	-57.89%
	Robbery - Person	0	0		2	1	100.00%	16	18	-11.11%
	Aggravated Assault - Non DV	2	0		5	7	-28.57%	42	32	31.25%
	Aggravated Assault - DV	1	1	0.00%	6	5	20.00%	35	26	34.62%
Violent Total:		4	1	300.00%	15	18	-16.67%	130	109	19.27%
Property	Burglary - Residential	1	2	-50.00%	4	10	-60.00%	51	58	-12.07%
	Burglary Garage	1	3	-66.67%	5	4	25.00%	37	57	-35.09%
	Burglary Commercial	0	1	-100.00%	2	4	-50.00%	44	46	-4.35%
	Larceny	24	18	33.33%	118	136	-13.24%	961	1014	-5.23%
	Vehicle Theft	4	4	0.00%	8	12	-33.33%	63	124	-49.19%
	Arson	0	0		1	0		5	5	0.00%
Property Total:		30	28	7.14%	138	166	-16.87%	1161	1304	-10.97%
Preliminary Part 1 Crime Totals:		34	29	17.24%	153	184	-16.85%	1291	1413	-8.63%
Current 7 Day Period:		7/4/2021 - 7/10/2021			Prior 7 Day Period:		6/27/2021 - 7/3/2021			
Current 28 Day Period:		6/13/2021 - 7/10/2021			Prior 28 Day Period:		5/16/2021 - 6/12/2021			
Current YTD Day Period:		1/1/2021 - 7/10/2021			Prior YTD Period:		1/1/2020 - 7/10/2020			

Prepared by SPD Crime Analysis Office - Monday, July 12, 2021

NOTE: SPD moved from UCR to the NIBRS reporting standard on 10/4/16 following the transition to a new RMS System. [Numbers on CompStat reports prior to this date should not be used as a comparison to those on this report.](#) Additional info on these reporting standards can be found on the FBI website: <https://ucr.fbi.gov/nibrs-overview>

This chart represents Preliminary counts of selected crime categories from Police Case Reports. Full statistical analysis to determine the confidence level of this data has not been performed. The % change columns on the preliminary counts differ from the percentage change on the NIBRS crime report, sometimes significantly. The CompStat report is designed for operational use and includes only selected NIBRS categories and coding less complex than full NIBRS rules. Official statistics for these and other NIBRS categories can be found on WASPC & FBI websites once available.





City of Spokane
Neva-Wood District (P3)
Selected Crime Codes
2021-07-04 to 2021-07-10
 Prepared By:
 Crime Analysis Unit
 Spokane Police Department

Legend

NIBRS Events



Criminal Homicide



Rape



Robbery Commercial



Robbery Person



Aggravated Assault



Burglary Residential



Burglary Garage



Burglary Commercial



Vehicle Prowling



Vehicle Theft



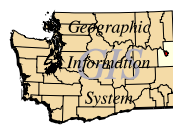
Arson



Cases Represent LERMS Crime Codes
 Points may indicate multiple events
 Note: Veh Prowl is only Larceny displayed

For Additional Information on
 Incidents pertaining to an
 Area, Trend, or Pattern
 Contact Information Analysis

0 0.2 0.4 0.8 Miles



THIS IS NOT A LEGAL DOCUMENT:
 The information shown on this map is compiled
 from various sources and is subject to constant
 revision. Information shown on this map should
 not be used to determine the location of facilities
 in relationship to property lines, section lines,
 streets, etc.

Sunday - Saturday

NE - Neva-Wood District (P3)

7/4/2021 TO 7/10/2021



<u>A/C</u>	<u>Offense Statute</u>	<u>Address</u>	<u>Reported Date</u>	<u>Dist</u>
<u>SPB3NL</u>				
C	ASSAULT 2D	500 E GARLAND AVE	7/9/2021	P4
C	ASSAULT 3D WEAPON OR NEGLIGENT INJURY	1300 E LIBERTY AVE	7/7/2021	P4
C	BURGLARY 1D GARAGE	1100 E COZZA DR	7/10/2021	P3
C	RAPE 3D		7/5/2021	P2
C	RESIDENTIAL BURGLARY	1200 E WESTVIEW CT	7/4/2021	P3
C	TAKING MOTOR VEHICLE WITHOUT PERMISSION 2D	900 E WELLESLEY AVE	7/8/2021	P3
C	THEFT 1D FROM BUILDING	100 E LONGFELLOW AVE	7/5/2021	P3
C	THEFT 1D FROM BUILDING	7000 N WISCOMB ST	7/7/2021	P3
C	THEFT 2D FROM BUILDING	9200 N NEVADA ST	7/6/2021	P3
C	THEFT 2D FROM BUILDING	600 E MERRIMAC CT	7/8/2021	P3
C	THEFT 2D FROM BUILDING	5600 N LIDGERWOOD ST	7/9/2021	P3
C	THEFT 2D SHOPLIFTING	5800 N DIVISION ST	7/9/2021	P2
C	THEFT 2D VEHICLE PARTS AND ACCESSORIES	900 E CENTRAL AVE	7/10/2021	P3
C	THEFT 3D ALL OTHER	8600 N NEVADA ST	7/4/2021	P3
C	THEFT 3D ALL OTHER	9600 N DIVISION ST	7/6/2021	P3
C	THEFT 3D ALL OTHER	7500 N DIVISION ST	7/8/2021	P3
C	THEFT 3D ALL OTHER	1000 E LACROSSE AVE	7/9/2021	P3
C	THEFT 3D ALL OTHER	4700 N DIVISION ST	7/10/2021	P3
C	THEFT 3D CITY ALL OTHER	9300 N NEVADA ST	7/7/2021	P3
C	THEFT 3D CITY SHOPLIFTING	9200 N NEVADA ST	7/8/2021	P4
C	THEFT 3D CITY SHOPLIFTING	9100 N NEWPORT HWY	7/9/2021	P2
C	THEFT 3D CITY SHOPLIFTING	4700 N DIVISION ST	7/9/2021	P4
C	THEFT 3D FROM MOTOR VEHICLE	5800 N DIVISION ST	7/4/2021	P3
C	THEFT 3D FROM MOTOR VEHICLE	400 E MAGNESIUM RD	7/6/2021	P3
C	THEFT 3D FROM MOTOR VEHICLE	0 E WEILE AVE	7/8/2021	P3
C	THEFT 3D SHOPLIFTING	9100 N NEWPORT HWY	7/4/2021	P3
C	THEFT 3D SHOPLIFTING	9100 N NEWPORT HWY	7/7/2021	P3
C	THEFT 3D VEHICLE PARTS AND ACCESSORIES	4700 N DIVISION ST	7/6/2021	P3
C	THEFT 3D VEHICLE PARTS AND ACCESSORIES	1200 E NEBRASKA AVE	7/7/2021	P3
C	THEFT OF A FIREARM FROM MOTOR VEHICLE	900 E SITKA AVE	7/6/2021	P3
C	THEFT OF MOTOR VEHICLE	500 E MAXINE AVE	7/6/2021	P3
C	THEFT OF MOTOR VEHICLE	7000 N COLTON ST	7/8/2021	P1
C	THEFT OF MOTOR VEHICLE	8700 N COLTON ST	7/9/2021	P2
<u>SPB3WH</u>				
C	ASSAULT 1D	1600 E QUEEN AVE	7/4/2021	P3

POLICE SUMMARY - Ending: Saturday, July 10, 2021



NE - Northeast District (P4)

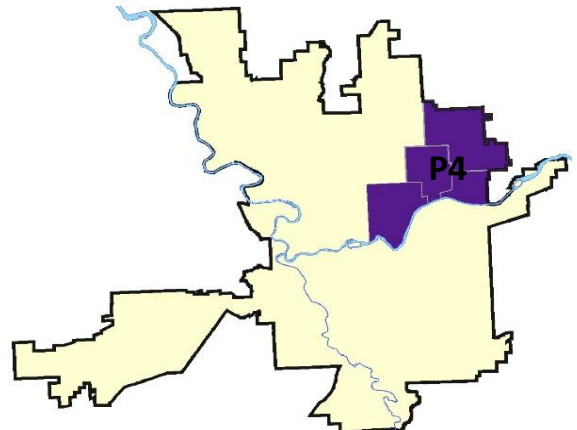
Preliminary IBR Counts

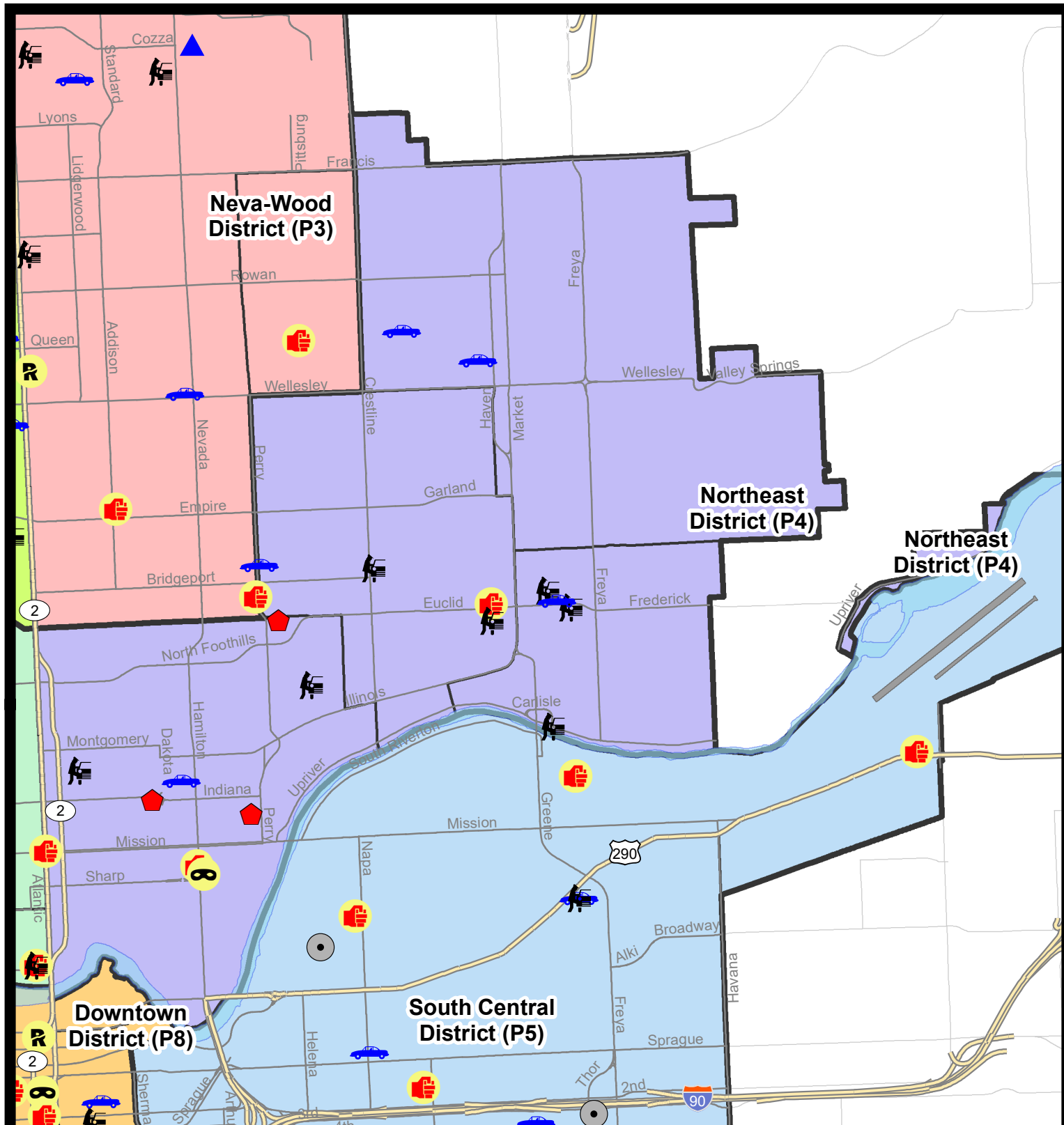
NIBRS Categories (Part 1 Selected)		7 Day Comparison			28 Day Comparison			YTD Comparison		
		Current	Prior	Percent	Current	Prior	Percent	Current	Prior	Percent
Violent	Criminal Homicide	0	0		0	0		0	3	-100.00%
	Rape	0	2	-100.00%	2	4	-50.00%	19	16	18.75%
	Robbery - Commercial	0	0		0	1	-100.00%	4	3	33.33%
	Robbery - Person	1	0		2	4	-50.00%	17	17	0.00%
	Aggravated Assault - Non DV	2	3	-33.33%	5	6	-16.67%	33	45	-26.67%
	Aggravated Assault - DV	1	3	-66.67%	5	5	0.00%	28	17	64.71%
Violent Total:		4	8	-50.00%	14	20	-30.00%	101	101	0.00%
Property	Burglary - Residential	3	2	50.00%	14	17	-17.65%	72	84	-14.29%
	Burglary Garage	0	2	-100.00%	5	8	-37.50%	30	40	-25.00%
	Burglary Commercial	0	1	-100.00%	2	5	-60.00%	29	28	3.57%
	Larceny	26	22	18.18%	87	81	7.41%	575	634	-9.31%
	Vehicle Theft	5	4	25.00%	12	17	-29.41%	94	104	-9.62%
	Arson	0	1	-100.00%	2	2	0.00%	11	9	22.22%
Property Total:		34	32	6.25%	122	130	-6.15%	811	899	-9.79%
Preliminary Part 1 Crime Totals:		38	40	-5.00%	136	150	-9.33%	912	1000	-8.80%
Current 7 Day Period:		7/4/2021 - 7/10/2021			Prior 7 Day Period:		6/27/2021 - 7/3/2021			
Current 28 Day Period:		6/13/2021 - 7/10/2021			Prior 28 Day Period:		5/16/2021 - 6/12/2021			
Current YTD Day Period:		1/1/2021 - 7/10/2021			Prior YTD Period:		1/1/2020 - 7/10/2020			

Prepared by SPD Crime Analysis Office - Monday, July 12, 2021

NOTE: SPD moved from UCR to the NIBRS reporting standard on 10/4/16 following the transition to a new RMS System. [Numbers on CompStat reports prior to this date should not be used as a comparison to those on this report.](#) Additional info on these reporting standards can be found on the FBI website: <https://ucr.fbi.gov/nibrs-overview>

This chart represents Preliminary counts of selected crime categories from Police Case Reports. Full statistical analysis to determine the confidence level of this data has not been performed. The % change columns on the preliminary counts differ from the percentage change on the NIBRS crime report, sometimes significantly. The CompStat report is designed for operational use and includes only selected NIBRS categories and coding less complex than full NIBRS rules. Official statistics for these and other NIBRS categories can be found on WASPC & FBI websites once available.





City of Spokane

Northeast District (P4)

Selected Crime Codes

2021-07-04 to 2021-07-10

Prepared By:
Crime Analysis Unit
Spokane Police Department

Legend

NIBRS Events



Criminal Homicide



Rape



Robbery Commercial



Robbery Person



Aggravated Assault



Burglary Residential



Burglary Garage



Burglary Commercial



Vehicle Prowling



Vehicle Theft



Arson



Cases Represent LERMS Crime Codes
Points may indicate multiple events
Note: Veh Prowl is only Larceny displayed

For Additional Information on
Incidents pertaining to an
Area, Trend, or Pattern
Contact Information Analysis

0 0.2 0.4 0.8 Miles



THIS IS NOT A LEGAL DOCUMENT:
The information shown on this map is compiled
from various sources and is subject to constant
revision. Information shown on this map should
not be used to determine the location of facilities
in relationship to property lines, section lines,
streets, etc.

Sunday - Saturday

NE - Northeast District (P4)

7/4/2021 TO 7/10/2021



<u>A/C</u>	<u>Offense Statute</u>	<u>Address</u>	<u>Reported Date</u>	<u>Dist</u>
<u>SPB4BE</u>				
C	ASSAULT 3D WEAPON OR NEGLIGENT INJURY	2900 E EUCLID AVE	7/10/2021	P4
C	BURGLARY 2D FENCED AREA	2900 E FAIRVIEW AVE	7/8/2021	P2
C	THEFT 2D ALL OTHER	2900 E FAIRVIEW AVE	7/8/2021	P4
C	THEFT 2D FROM MOTOR VEHICLE	2900 E FAIRVIEW AVE	7/4/2021	P4
C	THEFT 2D FROM MOTOR VEHICLE	3400 N CRESTLINE ST	7/8/2021	P4
C	THEFT 2D SHOPLIFTING	3900 N MARKET ST	7/8/2021	P4
C	THEFT 3D CITY ALL OTHER	N STONE ST / E EMPIRE AVE	7/5/2021	P1
C	THEFT 3D FROM BUILDING	2800 E EUCLID AVE	7/8/2021	P4
C	THEFT 3D VEHICLE PARTS AND ACCESSORIES	2300 E EUCLID AVE	7/5/2021	P4
C	THEFT OF MOTOR VEHICLE	1400 E COURTLAND AVE	7/10/2021	P4
<u>SPB4HI</u>				
C	THEFT 2D ALL OTHER	5900 N FREYA ST	7/6/2021	P4
C	THEFT 2D ALL OTHER	5700 N HAVEN ST	7/5/2021	P4
C	THEFT 2D FROM BUILDING	5200 N REGAL ST	7/4/2021	P4
C	THEFT 3D ALL OTHER	4800 N LACEY ST	7/5/2021	P4
C	THEFT OF A FIREARM FROM BUILDING	4800 N LACEY ST	7/5/2021	P4
C	THEFT OF MOTOR VEHICLE	2300 E QUEEN AVE	7/8/2021	P4
C	THEFT OF MOTOR VEHICLE	2900 E WABASH AVE	7/10/2021	P4
<u>SPB4LO</u>				
C	ASSAULT 2D	1300 N HAMILTON ST	7/10/2021	P4
C	BURGLARY 1D FROM RESIDENCE	3000 N HOGAN ST	7/4/2021	P3
C	HARASSMENT FELONY WEAPON INVOLVED	N DIVISION ST / E MISSION AVE	7/9/2021	P2
C	MAIL THEFT	100 E MONTGOMERY AVE	7/6/2021	P2
C	MAIL THEFT	2100 N ASTOR ST	7/8/2021	P4
C	RESIDENTIAL BURGLARY	600 E INDIANA AVE	7/5/2021	P2
C	RESIDENTIAL BURGLARY	1200 E NORA AVE	7/9/2021	P3
C	ROBBERY 1D PERSON	900 E SHARP AVE	7/8/2021	P4
C	THEFT 2D FROM BUILDING	1400 E MISSION AVE	7/7/2021	P4
C	THEFT 2D FROM BUILDING	200 E NORTH FOOTHILLS DR	7/8/2021	P4
C	THEFT 2D FROM MOTOR VEHICLE	200 E ERMINA AVE	7/6/2021	P4
C	THEFT 2D VEHICLE PARTS AND ACCESSORIES	400 E ERMINA AVE	7/6/2021	P2
C	THEFT 3D ALL OTHER	0 E MONTGOMERY AVE	7/6/2021	P4
C	THEFT 3D CITY ALL OTHER	0 E SINTO AVE	7/7/2021	P2
C	THEFT 3D FROM MOTOR VEHICLE	2600 N PITTSBURG ST	7/10/2021	P4
C	THEFT 3D SHOPLIFTING	900 E MISSION AVE	7/6/2021	P4
C	THEFT OF MOTOR VEHICLE	2000 N CINCINNATI ST	7/9/2021	P4

SPB4MI

For protection of victim privacy, the entire address on sexual assault crimes has been redacted.

A/C	Offense Statute	Address	Reported Date	Dist
C	TAKING MOTOR VEHICLE WITHOUT PERMISSION 2D	3300 E EUCLID AVE	7/10/2021	P4
C	THEFT 2D FROM MOTOR VEHICLE	E LIBERTY AVE / N RALPH ST	7/7/2021	P4
C	THEFT 3D FROM MOTOR VEHICLE	3400 E EUCLID AVE	7/5/2021	P4
C	THEFT 3D FROM MOTOR VEHICLE	E UPRIVER DR / N RALPH ST	7/5/2021	P4

SPOKANE POLICE DEPARTMENT



SOUTH **Police Service Area**

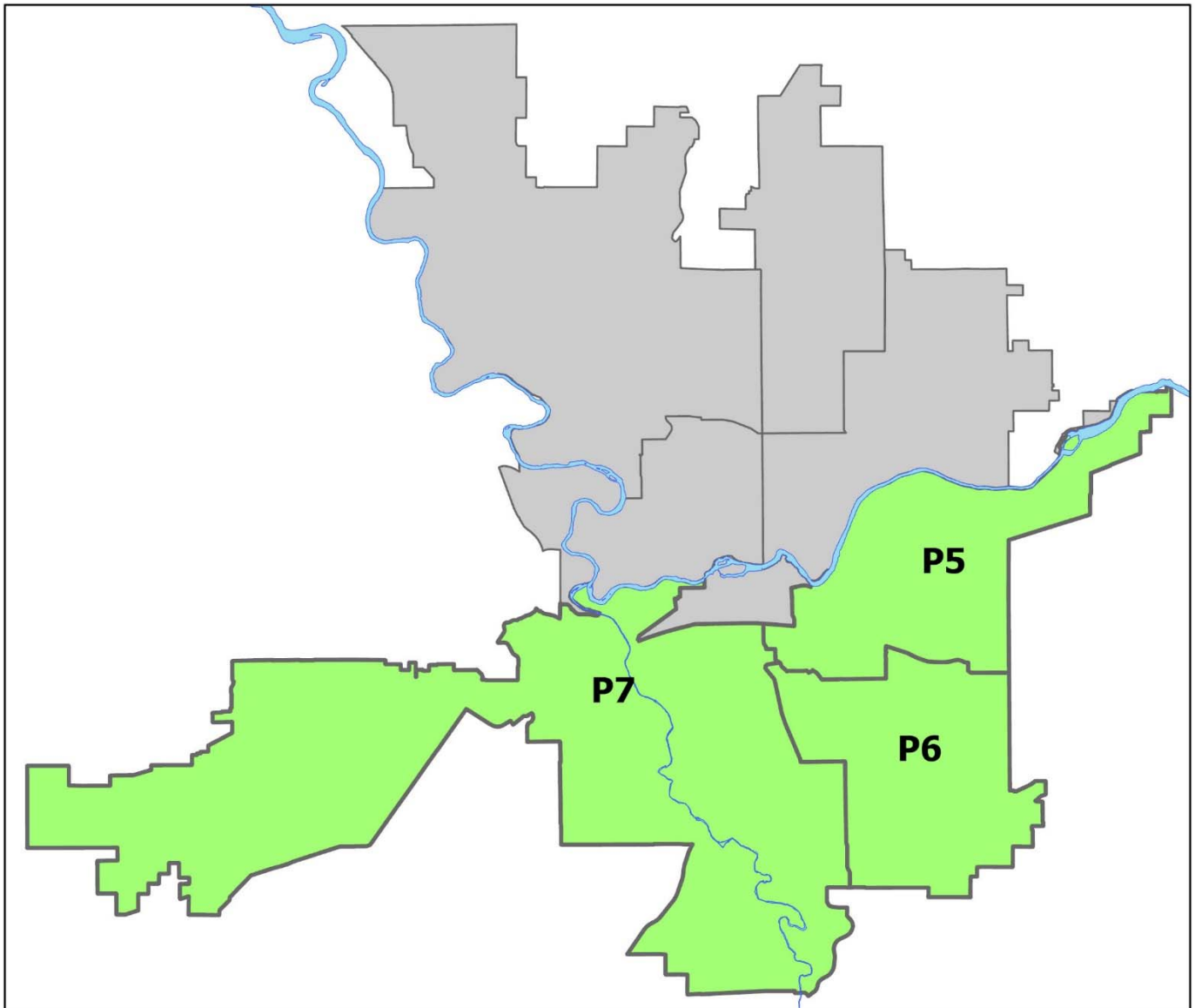
PSA Commander

Captain Brad Arleth

South Central District (P5)

Southeast District (P6)

Southwest District (P7)



POLICE SUMMARY - Ending: Saturday, July 10, 2021

SOUTH PRECINCT (P5, P6, and P7)



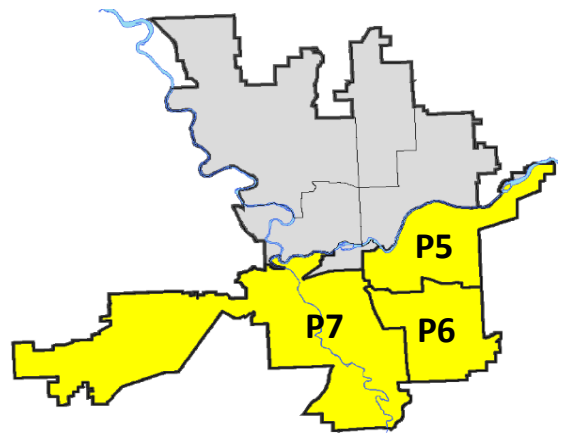
Preliminary IBR Counts

NIBRS Categories (Part 1 Selected)		7 Day Comparison			28 Day Comparison			YTD Comparison		
		Current	Prior	Percent	Current	Prior	Percent	Current	Prior	Percent
Violent	Criminal Homicide	0	0		1	0		2	2	0.00%
	Rape	0	1	-100.00%	4	0		41	32	28.13%
	Robbery - Commercial	0	1	-100.00%	1	2	-50.00%	5	6	-16.67%
	Robbery - Person	0	2	-100.00%	6	4	50.00%	23	26	-11.54%
	Aggravated Assault - Non DV	5	4	25.00%	11	9	22.22%	72	57	26.32%
	Aggravated Assault - DV	1	2	-50.00%	9	10	-10.00%	60	55	9.09%
Violent Total:		6	10	-40.00%	32	25	28.00%	203	178	14.04%
Property	Burglary - Residential	4	2	100.00%	19	15	26.67%	110	160	-31.25%
	Burglary Garage	5	2	150.00%	11	16	-31.25%	79	114	-30.70%
	Burglary Commercial	2	1	100.00%	4	9	-55.56%	59	83	-28.92%
	Larceny	40	47	-14.89%	170	190	-10.53%	1169	1425	-17.96%
	Vehicle Theft	7	6	16.67%	23	24	-4.17%	155	215	-27.91%
	Arson	2	3	-33.33%	7	1	600.00%	19	15	26.67%
Property Total:		60	61	-1.64%	234	255	-8.24%	1591	2012	-20.92%
Preliminary Part 1 Crime Totals:		66	71	-7.04%	266	280	-5.00%	1794	2190	-18.08%
Current 7 Day Period:		7/4/2021 - 7/10/2021			Prior 7 Day Period:		6/27/2021 - 7/3/2021			
Current 28 Day Period:		6/13/2021 - 7/10/2021			Prior 28 Day Period:		5/16/2021 - 6/12/2021			
Current YTD Day Period:		1/1/2021 - 7/10/2021			Prior YTD Period:		1/1/2020 - 7/10/2020			

Prepared by SPD Crime Analysis Office - Monday, July 12, 2021

NOTE: SPD moved from UCR to the NIBRS reporting standard on 10/4/16 following the transition to a new RMS System. [Numbers on CompStat reports prior to this date should not be used as a comparison to those on this report.](#) Additional info on these reporting standards can be found on the FBI website: <https://ucr.fbi.gov/nibrs-overview>

This chart represents Preliminary counts of selected crime categories from Police Case Reports. Full statistical analysis to determine the confidence level of this data has not been performed. The % change columns on the preliminary counts differ from the percentage change on the NIBRS crime report, sometimes significantly. The CompStat report is designed for operational use and includes only selected NIBRS categories and coding less complex than full NIBRS rules. Official statistics for these and other NIBRS categories can be found on WASPC & FBI websites once available.



POLICE SUMMARY - Ending: Saturday, July 10, 2021



SE - South Central District (P5)

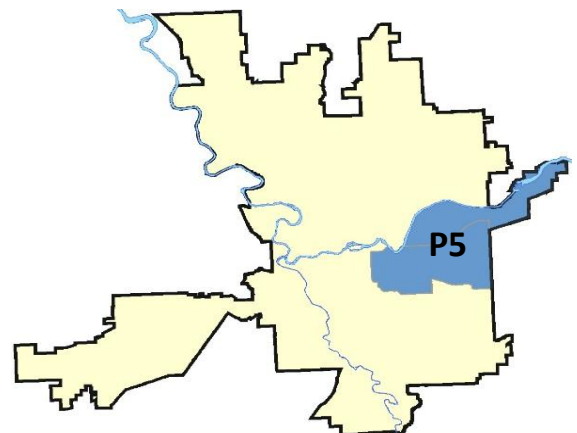
Preliminary IBR Counts

NIBRS Categories (Part 1 Selected)		7 Day Comparison			28 Day Comparison			YTD Comparison		
		Current	Prior	Percent	Current	Prior	Percent	Current	Prior	Percent
Violent	Criminal Homicide	0	0		0	0		0	1	-100.00%
	Rape	0	0		2	0		19	10	90.00%
	Robbery - Commercial	0	1	-100.00%	1	1	0.00%	2	0	
	Robbery - Person	0	2	-100.00%	4	0		11	9	22.22%
	Aggravated Assault - Non DV	3	2	50.00%	6	5	20.00%	35	27	29.63%
	Aggravated Assault - DV	1	1	0.00%	4	4	0.00%	26	24	8.33%
Violent Total:		4	6	-33.33%	17	10	70.00%	93	71	30.99%
Property	Burglary - Residential	0	0		5	6	-16.67%	34	57	-40.35%
	Burglary Garage	2	0		3	4	-25.00%	17	17	0.00%
	Burglary Commercial	2	1	100.00%	3	5	-40.00%	31	37	-16.22%
	Larceny	11	13	-15.38%	56	59	-5.08%	401	460	-12.83%
	Vehicle Theft	3	3	0.00%	11	9	22.22%	62	82	-24.39%
	Arson	1	1	0.00%	3	1	200.00%	10	6	66.67%
Property Total:		19	18	5.56%	81	84	-3.57%	555	659	-15.78%
Preliminary Part 1 Crime Totals:		23	24	-4.17%	98	94	4.26%	648	730	-11.23%
Current 7 Day Period:		7/4/2021 - 7/10/2021			Prior 7 Day Period:		6/27/2021 - 7/3/2021			
Current 28 Day Period:		6/13/2021 - 7/10/2021			Prior 28 Day Period:		5/16/2021 - 6/12/2021			
Current YTD Day Period:		1/1/2021 - 7/10/2021			Prior YTD Period:		1/1/2020 - 7/10/2020			

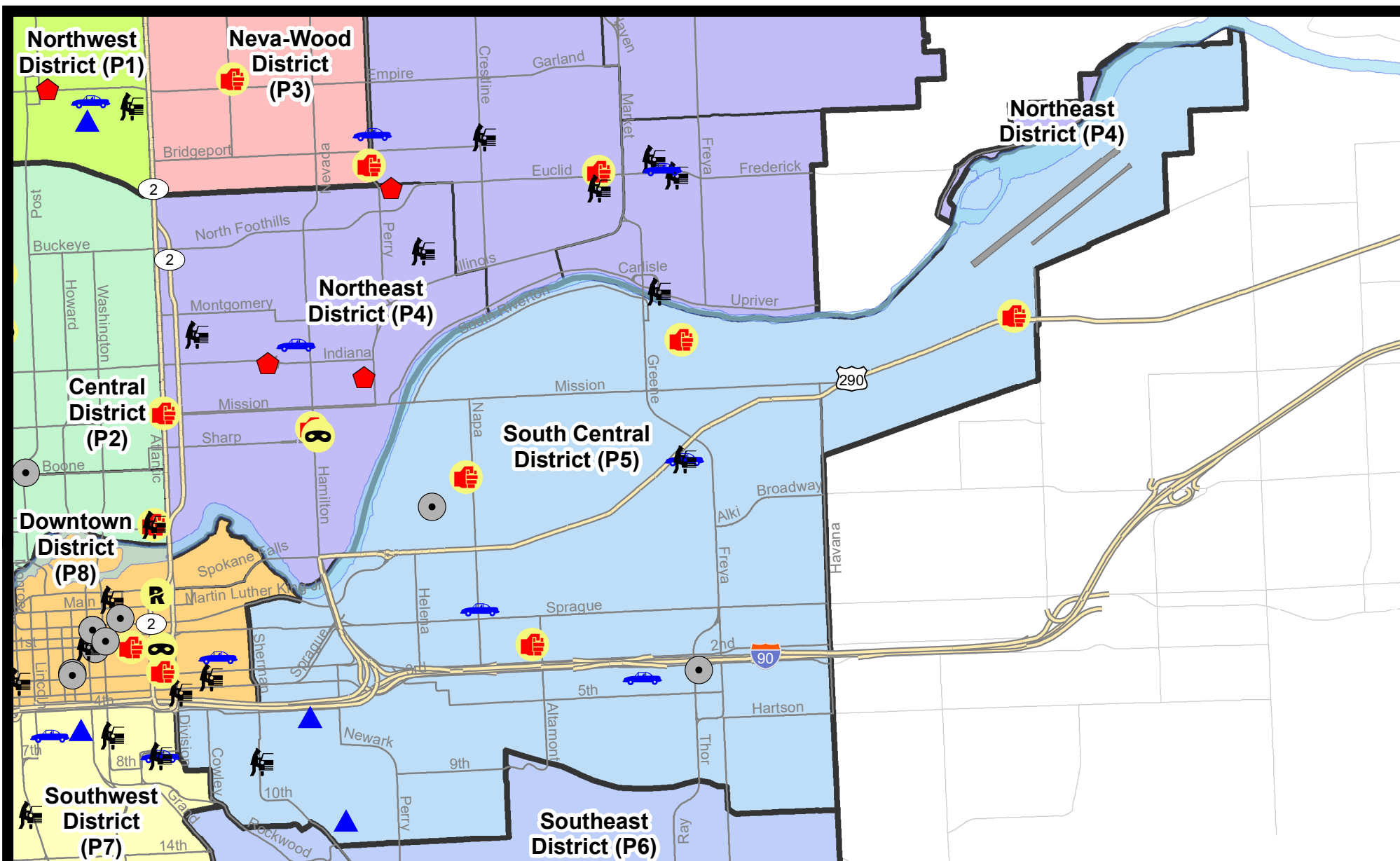
Prepared by SPD Crime Analysis Office - Monday, July 12, 2021

NOTE: SPD moved from UCR to the NIBRS reporting standard on 10/4/16 following the transition to a new RMS System. [Numbers on CompStat reports prior to this date should not be used as a comparison to those on this report.](#) Additional info on these reporting standards can be found on the FBI website: <https://ucr.fbi.gov/nibrs-overview>

This chart represents Preliminary counts of selected crime categories from Police Case Reports. Full statistical analysis to determine the confidence level of this data has not been performed. The % change columns on the preliminary counts differ from the percentage change on the NIBRS crime report, sometimes significantly. The CompStat report is designed for operational use and includes only selected NIBRS categories and coding less complex than full NIBRS rules. Official statistics for these and other NIBRS categories can be found on WASPC & FBI websites once available.



Note: On 2/10/21 a portion of the Police Block SPC5EC became part of the Downtown Precinct (SPD8EC); Consequently activity in P5 will appear lower if compared to printed CompStat reports prior to 2/10/21



City of Spokane
South Central District (P5)
Selected
Crime Types
2021-07-04 to 2021-07-10

Prepared By:
 Crime Analysis Unit
 Spokane Police Department

Legend

NIBRS Events



Criminal Homicide



Rape



Robbery Commercial



Robbery Person



Aggravated Assault



Burglary Residential



Burglary Garage



Burglary Commercial



Vehicle Prowling



Vehicle Theft



Arson

Cases Represent LERMS Crime Codes

Points may indicate multiple events

Note: Veh Prowl is only Larceny category displayed



For Additional Information on Incidents
 pertaining to an Area, Trend, or Pattern
 Contact Information Analysis

0 0.2 0.4 0.6 0.8 1 Miles



THIS IS NOT A LEGAL DOCUMENT:
 The information shown on this map is compiled
 from various sources and is subject to constant
 revision. Information shown on this map should
 not be used to determine the location of facilities
 in relationship to property lines, section lines,
 streets, etc.

Sunday - Saturday

7/4/2021 TO 7/10/2021

SE - South Central District (P5)



<u>A/C</u>	<u>Offense Statute</u>	<u>Address</u>	<u>Reported Date</u>	<u>Dist</u>
<u>SPC5EC</u>				
C	ASSAULT 2D	2300 E PACIFIC AVE	7/8/2021	P6
C	BURGLARY 2D COMMERCIAL	300 S THOR ST	7/7/2021	P6
C	BURGLARY 2D FENCED AREA	1700 E TRENT AVE	7/8/2021	P5
C	BURGLARY 2D GARAGE	500 S GARFIELD ST	7/4/2021	P5
C	BURGLARY 2D GARAGE	1000 E 12TH AVE	7/8/2021	P5
C	THEFT 2D ALL OTHER	900 E 3RD AVE	7/7/2021	P5
C	THEFT 2D ALL OTHER	200 N NAPA ST	7/7/2021	P5
C	THEFT 2D ALL OTHER	800 E 10TH AVE	7/7/2021	P5
C	THEFT 3D ALL OTHER	900 E HARTSON AVE	7/4/2021	P5
C	THEFT 3D FROM BUILDING	400 S THOR ST	7/8/2021	P5
C	THEFT 3D FROM MOTOR VEHICLE	800 S SHERMAN ST	7/7/2021	P5
A	THEFT 3D FROM MOTOR VEHICLE	3400 E DESMET AVE	7/7/2021	P5
A	THEFT OF MOTOR VEHICLE	3400 E DESMET AVE	7/7/2021	P5
C	THEFT OF MOTOR VEHICLE	0 N NAPA ST	7/8/2021	P5
C	THEFT OF MOTOR VEHICLE	300 S FISKE ST	7/8/2021	P6
<u>SPC5GP</u>				
A	ARSON 1D	1800 N GREENE ST	7/6/2021	P6
C	ASSAULT 1D	1800 N GREENE ST	7/6/2021	P6
C	ASSAULT 1D	1900 E CATALDO AVE	7/10/2021	P6
C	ASSAULT 2D	5500 E TRENT AVE	7/7/2021	P6
A	BURGLARY 2D COMMERCIAL	800 N MADELIA ST	7/7/2021	P6
C	THEFT 2D FROM BUILDING	1600 E MISSION AVE	7/7/2021	P5
C	THEFT 3D CITY ALL OTHER	3000 E MISSION AVE	7/4/2021	P5
C	THEFT 3D FROM BUILDING	1500 E MALLON AVE	7/9/2021	P5

POLICE SUMMARY - Ending: Saturday, July 10, 2021



SE - Southeast District (P6)

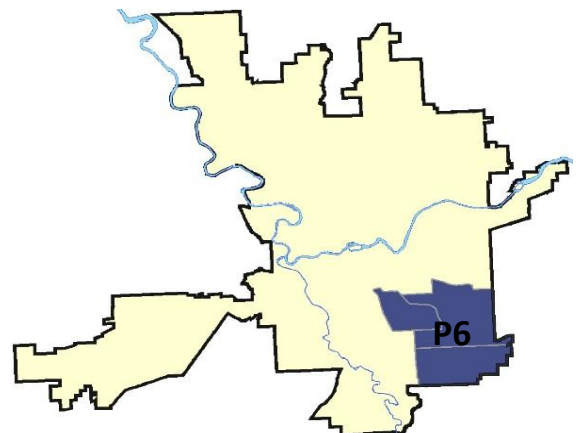
Preliminary IBR Counts

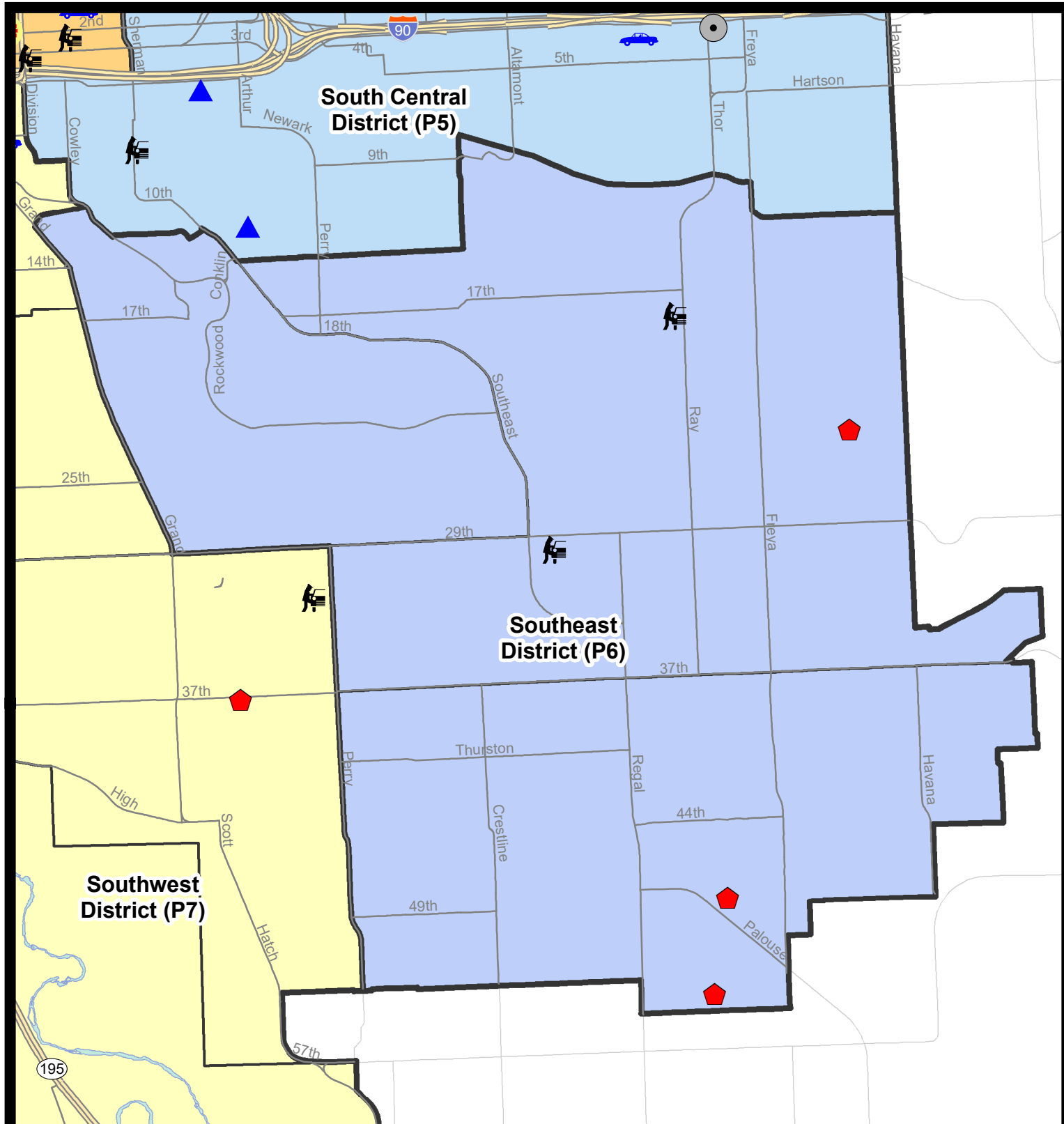
NIBRS Categories (Part 1 Selected)		7 Day Comparison			28 Day Comparison			YTD Comparison		
		Current	Prior	Percent	Current	Prior	Percent	Current	Prior	Percent
Violent	Criminal Homicide	0	0		0	0		0	1	-100.00%
	Rape	0	0		0	0		5	5	0.00%
	Robbery - Commercial	0	0		0	1	-100.00%	1	4	-75.00%
	Robbery - Person	0	0		2	1	100.00%	3	4	-25.00%
	Aggravated Assault - Non DV	0	0		0	2	-100.00%	8	7	14.29%
	Aggravated Assault - DV	0	0		2	2	0.00%	10	14	-28.57%
Violent Total:		0	0		4	6	-33.33%	27	35	-22.86%
Property	Burglary - Residential	3	1	200.00%	7	1	600.00%	29	39	-25.64%
	Burglary Garage	0	0		1	6	-83.33%	25	54	-53.70%
	Burglary Commercial	0	0		1	2	-50.00%	6	11	-45.45%
	Larceny	7	9	-22.22%	30	51	-41.18%	259	309	-16.18%
	Vehicle Theft	0	1	-100.00%	2	7	-71.43%	25	40	-37.50%
	Arson	0	1	-100.00%	2	0		4	3	33.33%
Property Total:		10	12	-16.67%	43	67	-35.82%	348	456	-23.68%
Preliminary Part 1 Crime Totals:		10	12	-16.67%	47	73	-35.62%	375	491	-23.63%
Current 7 Day Period:		7/4/2021 - 7/10/2021			Prior 7 Day Period:		6/27/2021 - 7/3/2021			
Current 28 Day Period:		6/13/2021 - 7/10/2021			Prior 28 Day Period:		5/16/2021 - 6/12/2021			
Current YTD Day Period:		1/1/2021 - 7/10/2021			Prior YTD Period:		1/1/2020 - 7/10/2020			

Prepared by SPD Crime Analysis Office - Monday, July 12, 2021

NOTE: SPD moved from UCR to the NIBRS reporting standard on 10/4/16 following the transition to a new RMS System. [Numbers on CompStat reports prior to this date should not be used as a comparison to those on this report.](#) Additional info on these reporting standards can be found on the FBI website: <https://ucr.fbi.gov/nibrs-overview>

This chart represents Preliminary counts of selected crime categories from Police Case Reports. Full statistical analysis to determine the confidence level of this data has not been performed. The % change columns on the preliminary counts differ from the percentage change on the NIBRS crime report, sometimes significantly. The CompStat report is designed for operational use and includes only selected NIBRS categories and coding less complex than full NIBRS rules. Official statistics for these and other NIBRS categories can be found on WASPC & FBI websites once available.





South Central District (P5)

Southeast District (P6)

Southwest District (P7)

City of Spokane
Southeast District (P6)
Selected Crime Codes
2021-07-04 to 2021-07-10
 Prepared By:
 Crime Analysis Unit
 Spokane Police Department

Legend

NIBRS Events



Criminal Homicide



Rape



Robbery Commercial



Robbery Person



Aggravated Assault



Burglary Residential



Burglary Garage



Burglary Commercial



Vehicle Prowling



Vehicle Theft



Arson



Cases Represent LERMS Crime Codes
 Points may indicate multiple events
 Note: Veh Prowl is only Larceny displayed

For Additional Information on
 Incidents pertaining to an
 Area, Trend, or Pattern
 Contact Information Analysis

0 0.15 0.3 0.6 Miles



THIS IS NOT A LEGAL DOCUMENT:
 The information shown on this map is compiled
 from various sources and is subject to constant
 revision. Information shown on this map should
 not be used to determine the location of facilities
 in relationship to property lines, section lines,
 streets, etc.

Sunday - Saturday

SE - Southeast District (P6)

7/4/2021 TO 7/10/2021



<u>A/C</u>	<u>Offense Statute</u>	<u>Address</u>	<u>Reported Date</u>	<u>Dist</u>
<u>SPC6LH</u>				
C	RESIDENTIAL BURGLARY	4000 E 24TH AVE	7/4/2021	P6
C	THEFT 2D FROM MOTOR VEHICLE	2600 E 29TH AVE	7/5/2021	P6
C	THEFT 2D FROM MOTOR VEHICLE	3100 E 18TH AVE	7/10/2021	P6
C	THEFT 3D ALL OTHER	2800 E 31ST AVE	7/7/2021	P5
<u>SPC6RW</u>				
C	MAIL THEFT	1300 S GARFIELD ST	7/6/2021	P5
C	MAIL THEFT	1100 E 29TH AVE	7/8/2021	P3
<u>SPC6SG</u>				
C	RESIDENTIAL BURGLARY	4800 S PALOUSE HWY	7/6/2021	P6
C	RESIDENTIAL BURGLARY	3300 E 55TH AVE	7/6/2021	P5
C	THEFT 3D CITY ALL OTHER	3300 E 55TH AVE	7/6/2021	P5
C	THEFT 3D CITY ALL OTHER	3200 E 44TH AVE	7/7/2021	P6

POLICE SUMMARY - Ending: Saturday, July 10, 2021



SW - Southwest District (P7)

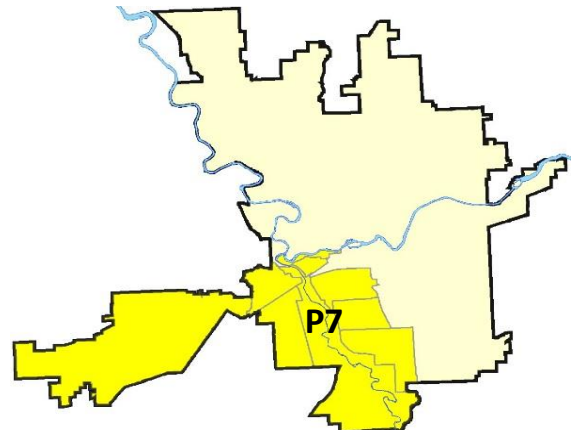
Preliminary IBR Counts

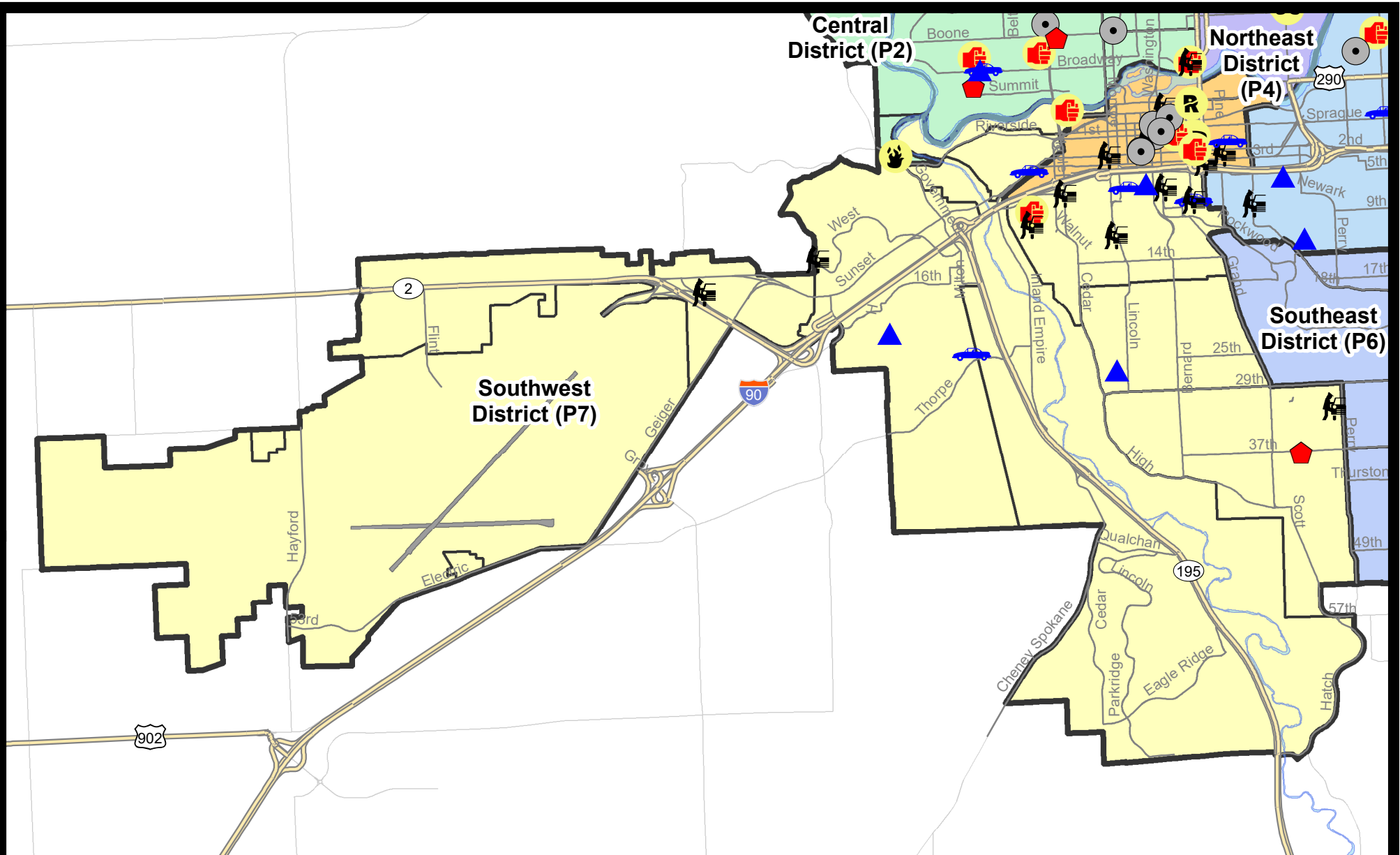
NIBRS Categories (Part 1 Selected)		7 Day Comparison			28 Day Comparison			YTD Comparison		
		Current	Prior	Percent	Current	Prior	Percent	Current	Prior	Percent
Violent	Criminal Homicide	0	0		1	0		2	0	
	Rape	0	1	-100.00%	2	0		17	17	0.00%
	Robbery - Commercial	0	0		0	0		2	2	0.00%
	Robbery - Person	0	0		0	3	-100.00%	9	13	-30.77%
	Aggravated Assault - Non DV	2	2	0.00%	5	2	150.00%	29	23	26.09%
	Aggravated Assault - DV	0	1	-100.00%	3	4	-25.00%	24	17	41.18%
Violent Total:		2	4	-50.00%	11	9	22.22%	83	72	15.28%
Property	Burglary - Residential	1	1	0.00%	7	8	-12.50%	47	64	-26.56%
	Burglary Garage	3	2	50.00%	7	6	16.67%	37	43	-13.95%
	Burglary Commercial	0	0		0	2	-100.00%	22	35	-37.14%
	Larceny	22	25	-12.00%	84	80	5.00%	509	656	-22.41%
	Vehicle Theft	4	2	100.00%	10	8	25.00%	68	93	-26.88%
	Arson	1	1	0.00%	2	0		5	6	-16.67%
Property Total:		31	31	0.00%	110	104	5.77%	688	897	-23.30%
Preliminary Part 1 Crime Totals:		33	35	-5.71%	121	113	7.08%	771	969	-20.43%
Current 7 Day Period:		7/4/2021 - 7/10/2021			Prior 7 Day Period:		6/27/2021 - 7/3/2021			
Current 28 Day Period:		6/13/2021 - 7/10/2021			Prior 28 Day Period:		5/16/2021 - 6/12/2021			
Current YTD Day Period:		1/1/2021 - 7/10/2021			Prior YTD Period:		1/1/2020 - 7/10/2020			

Prepared by SPD Crime Analysis Office - Monday, July 12, 2021

NOTE: SPD moved from UCR to the NIBRS reporting standard on 10/4/16 following the transition to a new RMS System. [Numbers on CompStat reports prior to this date should not be used as a comparison to those on this report.](#) Additional info on these reporting standards can be found on the FBI website: <https://ucr.fbi.gov/nibrs-overview>

This chart represents Preliminary counts of selected crime categories from Police Case Reports. Full statistical analysis to determine the confidence level of this data has not been performed. The % change columns on the preliminary counts differ from the percentage change on the NIBRS crime report, sometimes significantly. The CompStat report is designed for operational use and includes only selected NIBRS categories and coding less complex than full NIBRS rules. Official statistics for these and other NIBRS categories can be found on WASPC & FBI websites once available.





City of Spokane
Southwest District (P7)
Selected
Crime Types
2021-07-04 to 2021-07-10
 Prepared By:
 Crime Analysis Unit
 Spokane Police Department

Legend

NIBRS Events

- | | | | |
|-------------------|--------------------|----------------------|---------------------|
| Criminal Homicide | Robbery Commercial | Aggravated Assault | Burglary Commercial |
| Rape | Robbery Person | Burglary Residential | Vehicle Prowling |
| | | Burglary Garage | Vehicle Theft |
| | | | Arson |

Cases Represent LERMS Crime Codes
 Points may indicate multiple events
 Note: Veh Prowl is only Larceny category displayed



For Additional Information on Incidents
 pertaining to an Area, Trend, or Pattern
 Contact Information Analysis

0 0.2 0.4 0.6 0.8 1 1.2 1.4 1.6 Miles



THIS IS NOT A LEGAL DOCUMENT:
 The information shown on this map is compiled
 from various sources and is subject to constant
 revision. Information shown on this map should
 not be used to determine the location of facilities
 in relationship to property lines, section lines,
 streets, etc.



Sunday - Saturday

SE - Southwest District (P7)

7/4/2021 TO 7/10/2021



<u>A/C</u>	<u>Offense Statute</u>	<u>Address</u>	<u>Reported Date</u>	<u>Dist</u>
<u>SPD7BA</u>				
C	THEFT OF MOTOR VEHICLE	1800 W SUNSET BLVD	7/9/2021	P7
<u>SPD7CH</u>				
C	ASSAULT 2D	1800 W 8TH AVE	7/5/2021	P7
C	BURGLARY 2D GARAGE	500 S HOWARD ST	7/9/2021	P7
C	MAIL THEFT	700 W 13TH AVE	7/6/2021	P7
C	MAIL THEFT	1100 S ELM ST	7/7/2021	P7
C	TAKING MOTOR VEHICLE WITHOUT PERMISSION 2D	100 W 8TH AVE	7/5/2021	P8
C	THEFT 2D ALL OTHER	1400 W 8TH AVE	7/7/2021	P7
C	THEFT 2D FROM BUILDING	900 W 14TH AVE	7/5/2021	P7
C	THEFT 2D FROM BUILDING	600 S ADAMS ST	7/7/2021	P7
C	THEFT 2D FROM BUILDING	1400 W 8TH AVE	7/8/2021	P7
C	THEFT 2D FROM MOTOR VEHICLE	1800 W 9TH AVE	7/7/2021	P7
C	THEFT 3D FROM MOTOR VEHICLE	1000 S MONROE ST	7/4/2021	P7
C	THEFT 3D FROM MOTOR VEHICLE	W 6TH AVE / S WALNUT ST	7/6/2021	P7
C	THEFT 3D FROM MOTOR VEHICLE	100 W 8TH AVE	7/7/2021	P7
C	THEFT 3D FROM MOTOR VEHICLE	300 W 6TH AVE	7/8/2021	P7
C	THEFT 3D VEHICLE PARTS AND ACCESSORIES	1600 W 13TH AVE	7/5/2021	P7
C	THEFT OF MOTOR VEHICLE	800 W 5TH AVE	7/7/2021	P5
<u>SPD7CS</u>				
C	RESIDENTIAL BURGLARY	900 E 37TH AVE	7/4/2021	P6
C	THEFT 1D FROM BUILDING	400 W 32ND AVE	7/5/2021	P7
C	THEFT 2D FROM MOTOR VEHICLE	1300 E 32ND AVE	7/8/2021	P7
C	THEFT 3D SHOPLIFTING	800 E 29TH AVE	7/7/2021	P7
<u>SPD7GT</u>				
C	BURGLARY 2D GARAGE	3500 W 21ST AVE	7/9/2021	P5
C	THEFT OF MOTOR VEHICLE	2600 W WESTWOOD LN	7/9/2021	P7
<u>SPD7MC</u>				
C	BURGLARY 2D GARAGE	2600 S MONROE ST	7/7/2021	P7
C	THEFT 3D ALL OTHER	S HIGH DR / W 21ST AVE	7/4/2021	P7
<u>SPD7PV</u>				
C	ASSAULT 3D WEAPON OR NEGLIGENT INJURY	N CEDAR ST / W WATER AVE	7/7/2021	P5
<u>SPD7WH</u>				
C	ARSON 2D	W GOVERNMENT WAY / W RIVERSIDE AVE	7/5/2021	P7
C	THEFT 2D ALL OTHER	3100 W 5TH AVE	7/4/2021	P7
A	THEFT 3D FROM MOTOR VEHICLE	4300 W DESKA DR	7/10/2021	P7

SPD7WP

For protection of victim privacy, the entire address on sexual assault crimes has been redacted.

A/C	Offense Statute	Address	Reported Date	Dist
C	THEFT 2D FROM MOTOR VEHICLE	1600 S WINDSOR DR	7/10/2021	P7
C	THEFT 2D VEHICLE PARTS AND ACCESSORIES	7700 W SUNSET HWY	7/6/2021	P5
C	THEFT 3D VEHICLE PARTS AND ACCESSORIES	7700 W SUNSET HWY	7/4/2021	P7
C	THEFT OF A FIREARM FROM MOTOR VEHICLE	1600 S WINDSOR DR	7/10/2021	P7

SPOKANE POLICE DEPARTMENT

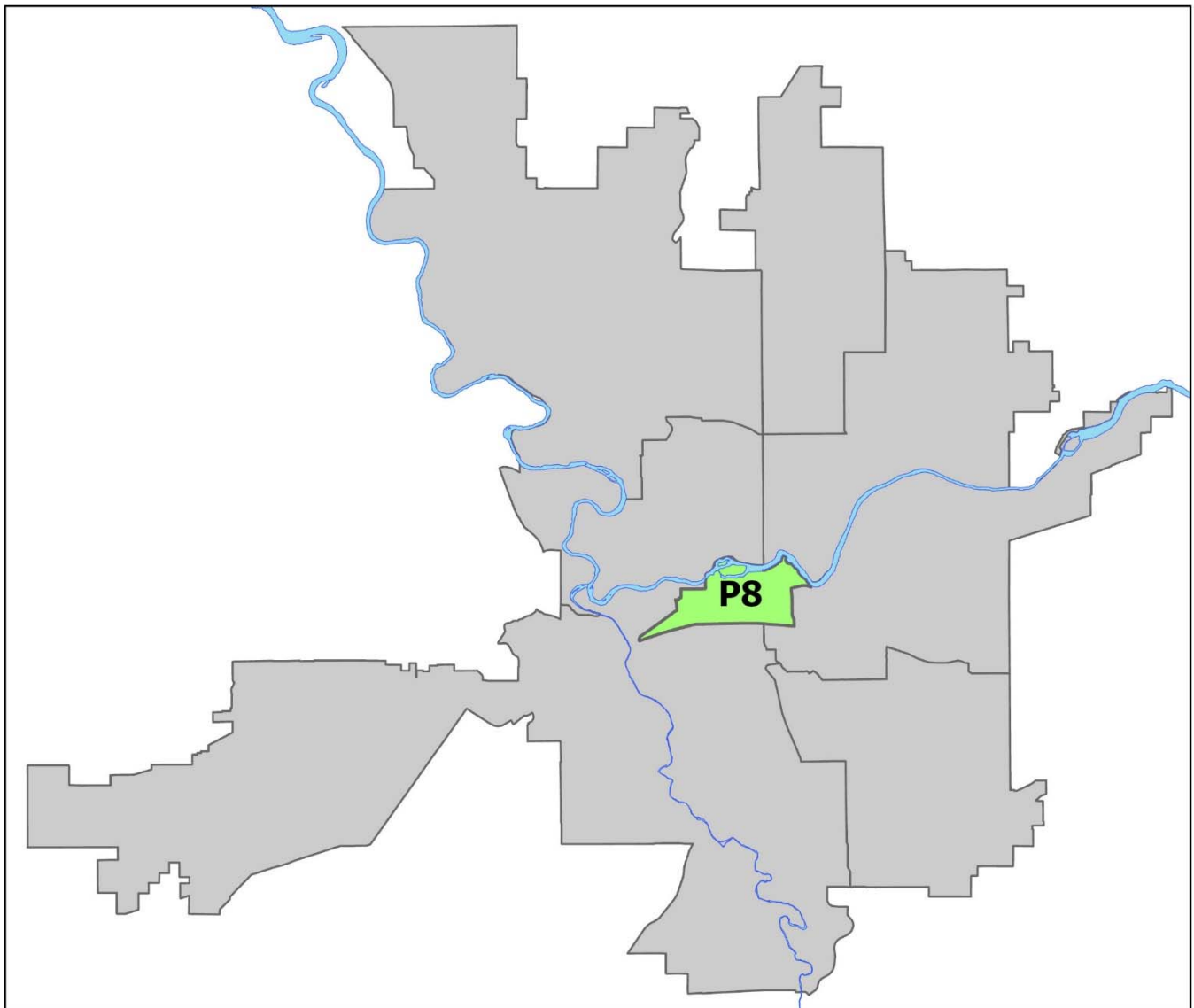
DOWNTOWN

Police Service Area



PSA Commander

Captain David Singley



POLICE SUMMARY - Ending: Saturday, July 10, 2021

DOWNTOWN PRECINCT (P8)



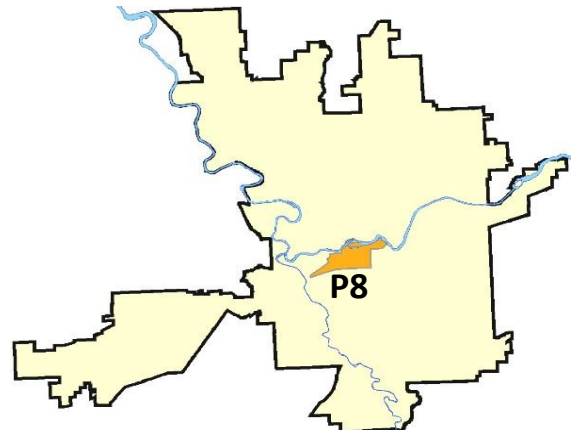
Preliminary IBR Counts

NIBRS Categories (Part 1 Selected)		7 Day Comparison			28 Day Comparison			YTD Comparison		
		Current	Prior	Percent	Current	Prior	Percent	Current	Prior	Percent
Violent	Criminal Homicide	0	0		0	0		0	2	-100.00%
	Rape	1	1	0.00%	3	1	200.00%	15	8	87.50%
	Robbery - Commercial	0	1	-100.00%	1	0		7	5	40.00%
	Robbery - Person	1	2	-50.00%	6	3	100.00%	25	25	0.00%
	Aggravated Assault - Non DV	2	2	0.00%	12	14	-14.29%	58	52	11.54%
	Aggravated Assault - DV	0	1	-100.00%	1	1	0.00%	11	13	-15.38%
Violent Total:		4	7	-42.86%	23	19	21.05%	116	105	10.48%
Property	Burglary - Residential	0	1	-100.00%	2	3	-33.33%	13	12	8.33%
	Burglary Garage	0	0		1	0		4	0	
	Burglary Commercial	8	1	700.00%	12	11	9.09%	64	69	-7.25%
	Larceny	19	9	111.11%	77	55	40.00%	410	466	-12.02%
	Vehicle Theft	1	0		2	7	-71.43%	35	40	-12.50%
	Arson	0	0		1	0		6	8	-25.00%
Property Total:		28	11	154.55%	95	76	25.00%	532	595	-10.59%
Preliminary Part 1 Crime Totals:		32	18	77.78%	118	95	24.21%	648	700	-7.43%
Current 7 Day Period:		7/4/2021 - 7/10/2021			Prior 7 Day Period:		6/27/2021 - 7/3/2021			
Current 28 Day Period:		6/13/2021 - 7/10/2021			Prior 28 Day Period:		5/16/2021 - 6/12/2021			
Current YTD Day Period:		1/1/2021 - 7/10/2021			Prior YTD Period:		1/1/2020 - 7/10/2020			

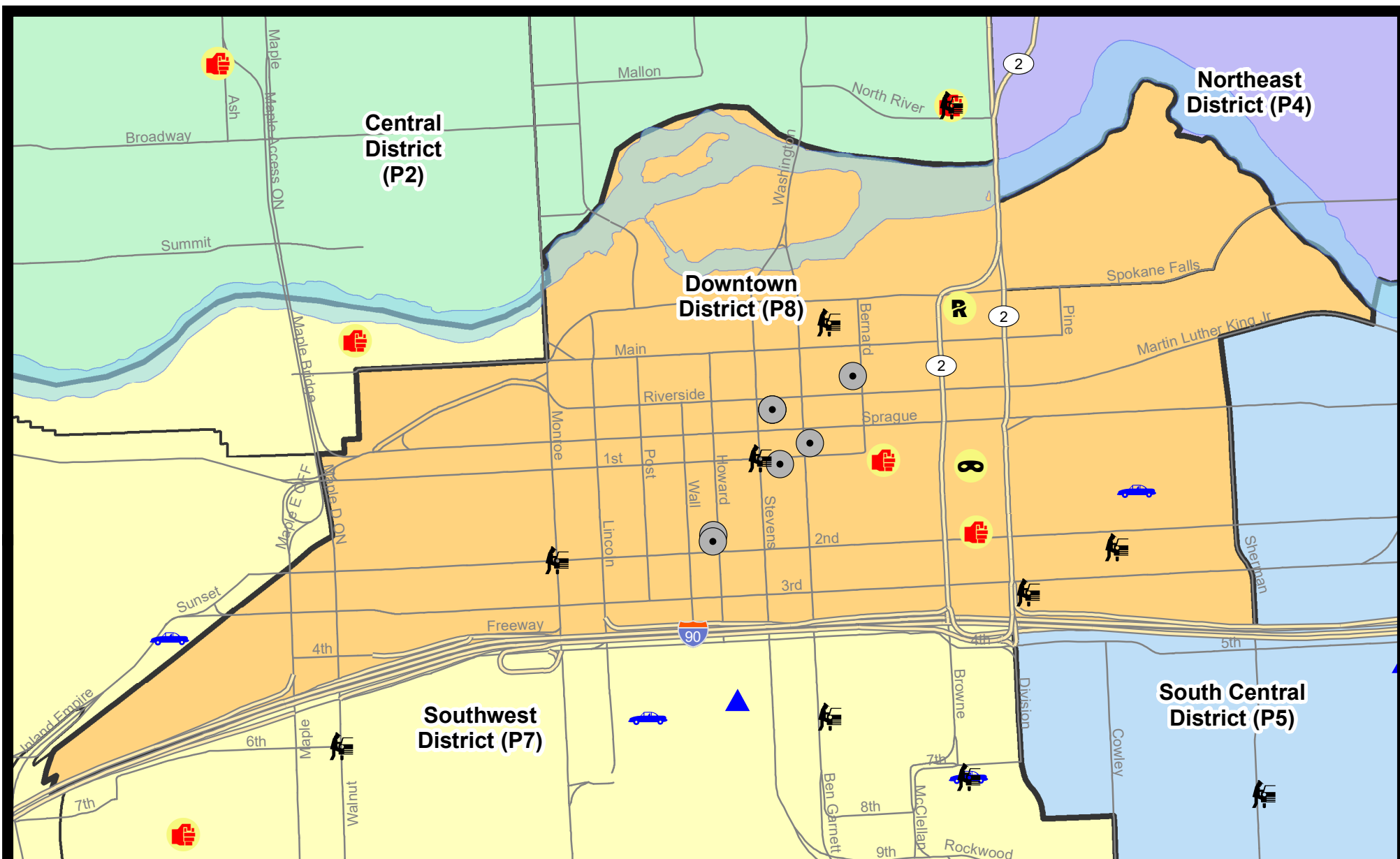
Prepared by SPD Crime Analysis Office - Monday, July 12, 2021

NOTE: SPD moved from UCR to the NIBRS reporting standard on 10/4/16 following the transition to a new RMS System. [Numbers on CompStat reports prior to this date should not be used as a comparison to those on this report.](#) Additional info on these reporting standards can be found on the FBI website: <https://ucr.fbi.gov/nibrs-overview>

This chart represents Preliminary counts of selected crime categories from Police Case Reports. Full statistical analysis to determine the confidence level of this data has not been performed. The % change columns on the preliminary counts differ from the percentage change on the NIBRS crime report, sometimes significantly. The CompStat report is designed for operational use and includes only selected NIBRS categories and coding less complex than full NIBRS rules. Official statistics for these and other NIBRS categories can be found on WASPC & FBI websites once available.



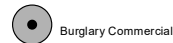
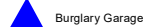
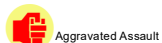
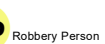
Note: On 2/10/21 a portion of the Police Block SPC5EC became part of the Downtown Precinct (SPD8EC); Consequently activity in P8 will appear higher if compared to printed CompStat reports prior to 2/10/21



City of Spokane
Downtown District (P8)
Selected
Crime Types
2021-07-04 to 2021-07-10
 Prepared By:
 Crime Analysis Unit
 Spokane Police Department

Legend

NIBRS Events



Cases Represent LERMS Crime Codes
 Points may indicate multiple events
 Note: Veh Prowl is only Larceny category displayed



For Additional Information on Incidents
 pertaining to an Area, Trend, or Pattern
 Contact Information Analysis

0 0.2 Miles



THIS IS NOT A LEGAL DOCUMENT:
 The information shown on this map is compiled
 from various sources and is subject to constant
 revision. Information shown on this map should
 not be used to determine the location of facilities
 in relationship to property lines, section lines,
 streets, etc.



Sunday - Saturday

SW - Downtown District (P8)

7/4/2021 TO 7/10/2021



<u>A/C</u>	<u>Offense Statute</u>	<u>Address</u>	<u>Reported Date</u>	<u>Dist</u>
<u>SPD8EC</u>				
C	THEFT 3D ALL OTHER	200 E PACIFIC AVE	7/8/2021	P8
C	THEFT 3D FROM BUILDING	100 E 1ST AVE	7/9/2021	P8
C	THEFT 3D FROM MOTOR VEHICLE	200 E 2ND AVE	7/9/2021	P4
C	THEFT 3D FROM MOTOR VEHICLE	0 E 3RD AVE	7/9/2021	P8
C	THEFT OF MOTOR VEHICLE	200 E PACIFIC AVE	7/9/2021	P8
<u>SPD8RS</u>				
C	ASSAULT 2D	200 W 1ST AVE	7/5/2021	P8
A	BURGLARY 2D COMMERCIAL	400 W 1ST AVE	7/4/2021	P8
C	BURGLARY 2D COMMERCIAL	400 W RIVERSIDE AVE	7/5/2021	P8
C	BURGLARY 2D COMMERCIAL	400 W RIVERSIDE AVE	7/6/2021	P8
C	BURGLARY 2D COMMERCIAL	400 W RIVERSIDE AVE	7/6/2021	P8
C	BURGLARY 2D COMMERCIAL	100 S HOWARD ST	7/8/2021	P8
C	BURGLARY 2D COMMERCIAL	0 S WASHINGTON ST	7/8/2021	P8
C	BURGLARY 2D COMMERCIAL	100 S HOWARD ST	7/8/2021	P8
C	BURGLARY 2D COMMERCIAL	100 N BERNARD ST	7/10/2021	P8
C	HARASSMENT FELONY WEAPON INVOLVED	0 W 2ND AVE	7/5/2021	P8
C	RAPE 2D		7/5/2021	P8
A	ROBBERY 1D PERSON	100 S STATE ST	7/10/2021	P8
C	THEFT 2D ALL OTHER	1100 W 1ST AVE	7/5/2021	P8
C	THEFT 2D ALL OTHER	1600 W 3RD AVE	7/6/2021	P8
C	THEFT 2D ALL OTHER	1400 W 2ND AVE	7/5/2021	P8
C	THEFT 2D ALL OTHER	200 W 1ST AVE	7/10/2021	P8
C	THEFT 2D FROM BUILDING	400 W RIVERSIDE AVE	7/6/2021	P8
C	THEFT 2D FROM BUILDING	700 W SPRAGUE AVE	7/8/2021	P8
C	THEFT 2D FROM MOTOR VEHICLE	300 W SPOKANE FALLS BLVD	7/6/2021	P8
C	THEFT 2D FROM MOTOR VEHICLE	W 2ND AVE / S MONROE ST	7/7/2021	P8
C	THEFT 2D SHOPLIFTING	700 W MAIN AVE	7/4/2021	P8
C	THEFT 3D ALL OTHER	500 N HOWARD ST	7/8/2021	P8
C	THEFT 3D ALL OTHER	100 S POST ST	7/10/2021	P8
C	THEFT 3D FROM BUILDING	500 W SPRAGUE AVE	7/6/2021	P8
C	THEFT 3D FROM BUILDING	700 W RIVERSIDE AVE	7/7/2021	P8
C	THEFT 3D FROM BUILDING	900 W 3RD AVE	7/8/2021	P8
C	THEFT 3D FROM MOTOR VEHICLE	S STEVENS ST / W 1ST AVE	7/8/2021	P8

POLICE SUMMARY - Ending: Saturday, July 10, 2021



Other Jurisdiction or Unk District

Preliminary IBR Counts

NIBRS Categories (Part 1 Selected)		7 Day Comparison			28 Day Comparison			YTD Comparison		
		Current	Prior	Percent	Current	Prior	Percent	Current	Prior	Percent
Violent	Criminal Homicide	0	0		0	0		0	0	
	Rape	1	0		1	0		4	1	300.00%
	Robbery - Commercial	0	0		0	0		0	1	-100.00%
	Robbery - Person	0	0		0	0		0	0	
	Aggravated Assault - Non DV	0	0		0	0		0	3	-100.00%
	Aggravated Assault - DV	0	0		0	0		0	2	-100.00%
Violent Total:		1	0		1	0		4	7	-42.86%
Property	Burglary - Residential	0	0		0	0		0	0	
	Burglary Garage	0	0		0	0		0	0	
	Burglary Commercial	0	0		0	0		0	0	
	Larceny	0	0		1	1	0.00%	11	17	-35.29%
	Vehicle Theft	0	0		0	0		5	4	25.00%
	Arson	0	0		0	0		0	1	-100.00%
Property Total:		0	0		1	1	0.00%	16	22	-27.27%
Preliminary Part 1 Crime Totals:		1	0		2	1	100.00%	20	29	-31.03%
Current 7 Day Period:		7/4/2021 - 7/10/2021			Prior 7 Day Period:		6/27/2021 - 7/3/2021			
Current 28 Day Period:		6/13/2021 - 7/10/2021			Prior 28 Day Period:		5/16/2021 - 6/12/2021			
Current YTD Day Period:		1/1/2021 - 7/10/2021			Prior YTD Period:		1/1/2020 - 7/10/2020			

Prepared by SPD Crime Analysis Office - Monday, July 12, 2021

NOTE: SPD moved from UCR to the NIBRS reporting standard on 10/4/16 following the transition to a new RMS System. [Numbers on CompStat reports prior to this date should not be used as a comparison to those on this report.](#) Additional info on these reporting standards can be found on the FBI website: <https://ucr.fbi.gov/nibrs-overview>

This chart represents Preliminary counts of selected crime categories from Police Case Reports. Full statistical analysis to determine the confidence level of this data has not been performed. The % change columns on the preliminary counts differ from the percentage change on the NIBRS crime report, sometimes significantly. The CompStat report is designed for operational use and includes only selected NIBRS categories and coding less complex than full NIBRS rules. Official statistics for these and other NIBRS categories can be found on WASPC & FBI websites once available.

Sunday - Saturday

7/4/2021 TO 7/10/2021

Other Jurisdiction/Unk District



A/C **Offense Statute**

Address

Reported Date

Dist

Cheney

C RAPE 3D

7/6/2021

P4