

# SPOKANE POLICE DEPARTMENT

## PRELIMINARY CITYWIDE **IBR** CRIME REPORT



### Preliminary IBR Counts

CHIEF OF POLICE

Period Ending: Saturday, July 3, 2021

Craig Meidl

NIBRS Categories (Part 1 Selected)		7 Day Comparison			28 Day Comparison			YTD Comparison		
		Current	Prior	Percent	Current	Prior	Percent	Current	Prior	Percent
<b>Violent</b>	Criminal Homicide	0	1	-100.00%	1	1	0.00%	5	11	-54.55%
	Rape	4	6	-33.33%	23	16	43.75%	144	100	44.00%
	Robbery - Commercial	2	0		4	4	0.00%	29	35	-17.14%
	Robbery - Person	5	8	-37.50%	22	17	29.41%	104	108	-3.70%
	Aggravated Assault - Non DV	10	11	-9.09%	37	44	-15.91%	245	226	8.41%
	Aggravated Assault - DV	9	4	125.00%	28	33	-15.15%	185	161	14.91%
<b>Violent Total:</b>		30	30	0.00%	115	115	0.00%	712	641	11.08%
<b>Property</b>	Burglary - Residential	20	22	-9.09%	69	63	9.52%	362	422	-14.22%
	Burglary Garage	8	5	60.00%	32	42	-23.81%	216	284	-23.94%
	Burglary Commercial	4	2	100.00%	20	32	-37.50%	217	251	-13.55%
	Larceny	135	158	-14.56%	661	582	13.57%	4033	4592	-12.17%
	Vehicle Theft	17	14	21.43%	50	93	-46.24%	469	650	-27.85%
	Arson	4	5	-20.00%	15	5	200.00%	56	48	16.67%
<b>Property Total:</b>		188	206	-8.74%	847	817	3.67%	5353	6247	-14.31%
<b>Preliminary Part 1 Crime Totals:</b>		218	236	-7.63%	962	932	3.22%	6065	6888	-11.95%
<b>Current 7 Day Period:</b>		6/27/2021 - 7/3/2021			<b>Prior 7 Day Period:</b>		6/20/2021 - 6/26/2021			
<b>Current 28 Day Period:</b>		6/6/2021 - 7/3/2021			<b>Prior 28 Day Period:</b>		5/9/2021 - 6/5/2021			
<b>Current YTD Day Period:</b>		1/1/2021 - 7/3/2021			<b>Prior YTD Period:</b>		1/1/2020 - 7/3/2020			

Prepared by SPD Crime Analysis Office - Monday, July 5, 2021

**NOTE:** SPD moved from UCR to the NIBRS reporting standard on 10/4/16 following the transition to a new RMS System. Numbers on CompStat reports prior to this date should not be used as a comparison to those on this report. Additional info on these reporting standards can be found on the FBI website: <https://ucr.fbi.gov/nibrs-overview>

This chart represents Preliminary counts of selected crime categories from Police Case Reports. Full statistical analysis to determine the confidence level of this data has not been performed. The % change columns on the preliminary counts differ from the percentage change on the NIBRS crime report, sometimes significantly. The CompStat report is designed for operational use and includes only selected NIBRS categories and coding less complex than full NIBRS rules. Official statistics for these and other NIBRS categories can be found on WASPC & FBI websites once available.



# SPOKANE POLICE DEPARTMENT



## **NORTH**

## **Police Service Area**

### PSA Commander

**Captain Mark Griffiths**

**Northwest District (P1)**

**Central District (P2)**

**Neva-Wood District (P3)**

**Northeast District (P4)**



POLICE SUMMARY - Ending: Saturday, July 3, 2021

## ***NORTH PRECINCT (P1, P2, P3, and P4)***



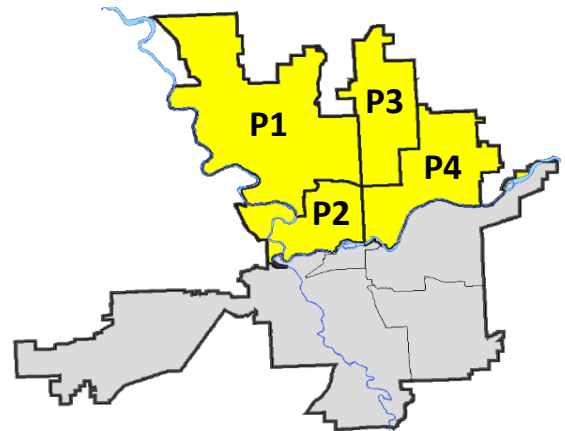
### Preliminary IBR Counts

NIBRS Categories (Part 1 Selected)		7 Day Comparison			28 Day Comparison			YTD Comparison		
		Current	Prior	Percent	Current	Prior	Percent	Current	Prior	Percent
Violent	Criminal Homicide	0	0		0	1	-100.00%	3	7	-57.14%
	Rape	2	3	-33.33%	17	13	30.77%	86	61	40.98%
	Robbery - Commercial	0	0		1	3	-66.67%	17	23	-26.09%
	Robbery - Person	1	5	-80.00%	9	11	-18.18%	57	59	-3.39%
	Aggravated Assault - Non DV	4	3	33.33%	15	21	-28.57%	123	119	3.36%
	Aggravated Assault - DV	6	4	50.00%	18	21	-14.29%	115	92	25.00%
Violent Total:		13	15	-13.33%	60	70	-14.29%	401	361	11.08%
Property	Burglary - Residential	17	16	6.25%	48	49	-2.04%	243	259	-6.18%
	Burglary Garage	6	2	200.00%	20	28	-28.57%	138	177	-22.03%
	Burglary Commercial	2	1	100.00%	11	10	10.00%	104	102	1.96%
	Larceny	78	95	-17.89%	394	345	14.20%	2499	2768	-9.72%
	Vehicle Theft	11	8	37.50%	27	57	-52.63%	281	398	-29.40%
	Arson	1	3	-66.67%	8	3	166.67%	33	26	26.92%
Property Total:		115	125	-8.00%	508	492	3.25%	3298	3730	-11.58%
Preliminary Part 1 Crime Totals:		128	140	-8.57%	568	562	1.07%	3699	4091	-9.58%
Current 7 Day Period:		6/27/2021 - 7/3/2021			Prior 7 Day Period:		6/20/2021 - 6/26/2021			
Current 28 Day Period:		6/6/2021 - 7/3/2021			Prior 28 Day Period:		5/9/2021 - 6/5/2021			
Current YTD Day Period:		1/1/2021 - 7/3/2021			Prior YTD Period:		1/1/2020 - 7/3/2020			

Prepared by SPD Crime Analysis Office - Monday, July 5, 2021

**NOTE:** SPD moved from UCR to the NIBRS reporting standard on 10/4/16 following the transition to a new RMS System. [Numbers on CompStat reports prior to this date should not be used as a comparison to those on this report.](#) Additional info on these reporting standards can be found on the FBI website: <https://ucr.fbi.gov/nibrs-overview>

This chart represents Preliminary counts of selected crime categories from Police Case Reports. Full statistical analysis to determine the confidence level of this data has not been performed. The % change columns on the preliminary counts differ from the percentage change on the NIBRS crime report, sometimes significantly. The CompStat report is designed for operational use and includes only selected NIBRS categories and coding less complex than full NIBRS rules. Official statistics for these and other NIBRS categories can be found on WASPC & FBI websites once available.



POLICE SUMMARY - Ending: Saturday, July 3, 2021



## NW - Northwest District (P1)

### Preliminary IBR Counts

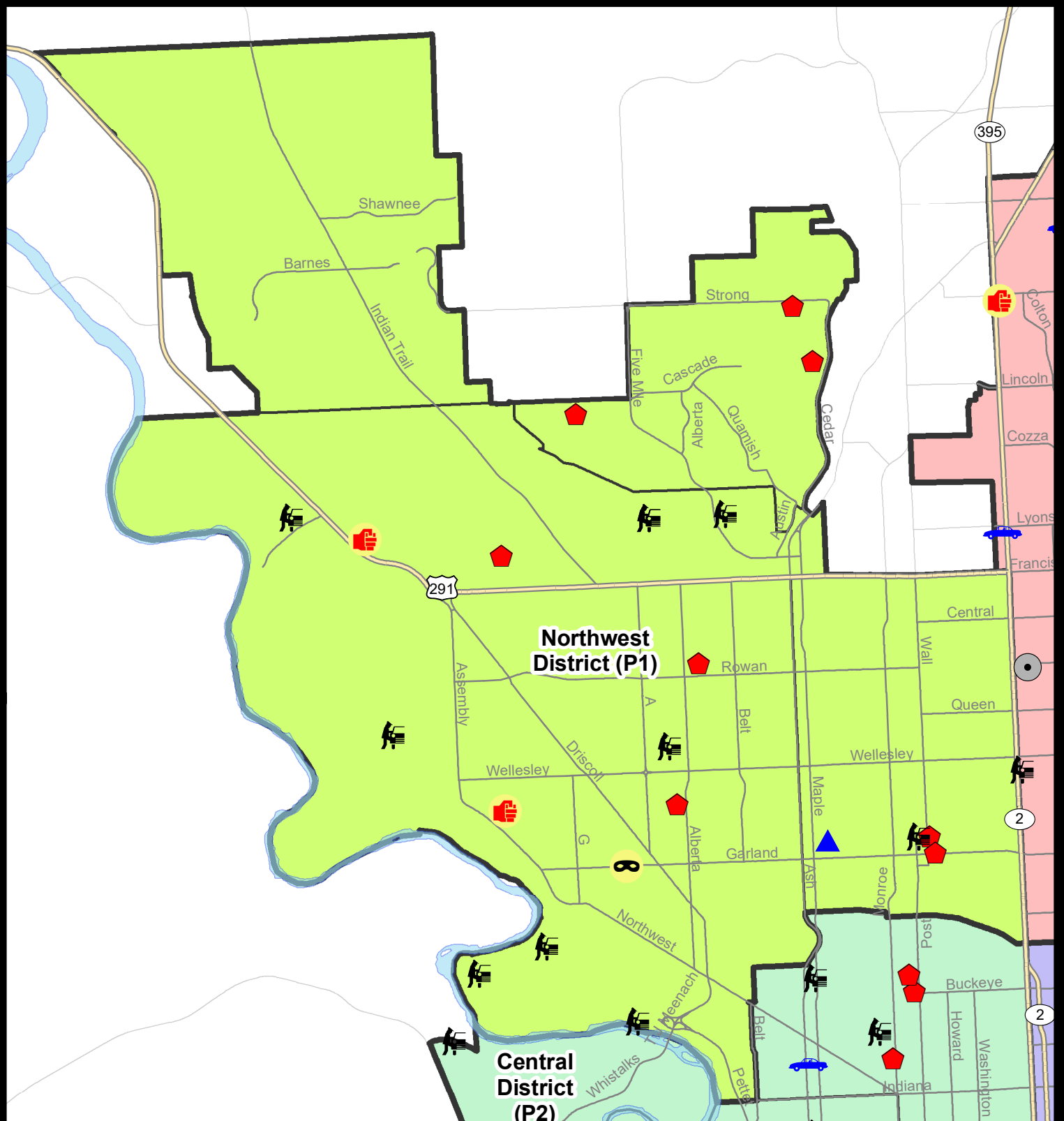
NIBRS Categories (Part 1 Selected)		7 Day Comparison			28 Day Comparison			YTD Comparison		
		Current	Prior	Percent	Current	Prior	Percent	Current	Prior	Percent
Violent	Criminal Homicide	0	0		0	0		1	1	0.00%
	Rape	0	1	-100.00%	5	4	25.00%	19	14	35.71%
	Robbery - Commercial	0	0		0	0		4	1	300.00%
	Robbery - Person	1	1	0.00%	2	3	-33.33%	9	8	12.50%
	Aggravated Assault - Non DV	1	1	0.00%	4	3	33.33%	24	15	60.00%
	Aggravated Assault - DV	1	2	-50.00%	4	4	0.00%	21	27	-22.22%
Violent Total:		3	5	-40.00%	15	14	7.14%	78	66	18.18%
Property	Burglary - Residential	8	4	100.00%	15	9	66.67%	57	54	5.56%
	Burglary Garage	1	1	0.00%	6	14	-57.14%	48	54	-11.11%
	Burglary Commercial	0	0		2	3	-33.33%	11	16	-31.25%
	Larceny	21	28	-25.00%	107	83	28.92%	538	614	-12.38%
	Vehicle Theft	0	1	-100.00%	2	13	-84.62%	57	69	-17.39%
	Arson	0	1	-100.00%	4	1	300.00%	9	5	80.00%
Property Total:		30	35	-14.29%	136	123	10.57%	720	812	-11.33%
Preliminary Part 1 Crime Totals:		33	40	-17.50%	151	137	10.22%	798	878	-9.11%
Current 7 Day Period:		6/27/2021 - 7/3/2021			Prior 7 Day Period:		6/20/2021 - 6/26/2021			
Current 28 Day Period:		6/6/2021 - 7/3/2021			Prior 28 Day Period:		5/9/2021 - 6/5/2021			
Current YTD Day Period:		1/1/2021 - 7/3/2021			Prior YTD Period:		1/1/2020 - 7/3/2020			

Prepared by SPD Crime Analysis Office - Monday, July 5, 2021

**NOTE:** SPD moved from UCR to the NIBRS reporting standard on 10/4/16 following the transition to a new RMS System. [Numbers on CompStat reports prior to this date should not be used as a comparison to those on this report.](#) Additional info on these reporting standards can be found on the FBI website: <https://ucr.fbi.gov/nibrs-overview>

This chart represents Preliminary counts of selected crime categories from Police Case Reports. Full statistical analysis to determine the confidence level of this data has not been performed. The % change columns on the preliminary counts differ from the percentage change on the NIBRS crime report, sometimes significantly. The CompStat report is designed for operational use and includes only selected NIBRS categories and coding less complex than full NIBRS rules. Official statistics for these and other NIBRS categories can be found on WASPC & FBI websites once available.





## City of Spokane Northwest District (P1)

### Selected Crime Codes

2021-06-27 to 2021-07-03

Prepared By:  
Crime Analysis Unit  
Spokane Police Department

#### Legend

##### NIBRS Events



Criminal Homicide



Rape



Robbery Commercial



Robbery Person



Aggravated Assault



Burglary Residential



Burglary Garage



Burglary Commercial



Vehicle Prowling



Vehicle Theft



Arson



Cases Represent LERMS Crime Codes  
Points may indicate multiple events  
Note: Veh Prowl is only Larceny displayed

For Additional Information on  
Incidents pertaining to an  
Area, Trend, or Pattern  
Contact Information Analysis

0 0.25 0.5 1 Miles



THIS IS NOT A LEGAL DOCUMENT.  
The information shown on this map is compiled  
from various sources and is subject to constant  
revision. Information shown on this map should  
not be used to determine the location of facilities  
in relationship to property lines, section lines,  
streets, etc.

Sunday - Saturday

6/27/2021 TO 7/3/2021

NW - Northwest District (P1)



<b>A/C</b>	<b>Offense Statute</b>	<b>Address</b>	<b>Reported Date</b>	<b>Dist</b>
<b><u>SPA1BS</u></b>				
C	ASSAULT 3D WEAPON OR NEGLIGENT INJURY	6800 N OXFORD LN	7/1/2021	P1
C	RESIDENTIAL BURGLARY	3900 W LYONS AVE	7/1/2021	P1
C	THEFT 3D FROM MOTOR VEHICLE	2800 W WOODSIDE AVE	6/28/2021	P1
C	THEFT 3D FROM MOTOR VEHICLE	2100 W WEDGEWOOD AVE	6/28/2021	P1
C	THEFT OF A FIREARM FROM MOTOR VEHICLE	2800 W WOODSIDE AVE	6/28/2021	P1
<b><u>SPA1FM</u></b>				
C	RESIDENTIAL BURGLARY	1500 W VELVET LN	6/27/2021	P1
C	RESIDENTIAL BURGLARY	7800 N G ST	6/28/2021	P1
C	RESIDENTIAL BURGLARY	8100 N PANORAMA DR	7/2/2021	P6
C	THEFT 2D ALL OTHER	7900 N PANORAMA DR	6/27/2021	P1
C	THEFT 2D FROM BUILDING	8100 N PANORAMA DR	7/2/2021	P6
C	THEFT 3D FROM BUILDING	1500 W VELVET LN	6/27/2021	P1
<b><u>SPA1NH</u></b>				
C	BURGLARY 1D FROM RESIDENCE	4000 N WALL ST	6/28/2021	P1
C	BURGLARY 2D GARAGE	4000 N WALNUT ST	6/28/2021	P1
C	RESIDENTIAL BURGLARY	600 W GARLAND AVE	7/2/2021	P1
C	THEFT 1D FROM MOTOR VEHICLE	4000 N POST ST	6/30/2021	P1
C	THEFT 2D ALL OTHER	4500 N ASH ST	7/2/2021	P1
C	THEFT OF A FIREARM FROM BUILDING	200 W HEROY AVE	7/1/2021	P1
<b><u>SPA1NW</u></b>				
C	DRIVE BY SHOOTING	4000 W HEROY AVE	6/27/2021	P4
C	MAIL THEFT	2900 W LONGFELLOW AVE	6/29/2021	P1
C	RESIDENTIAL BURGLARY	5600 N COCHRAN ST	6/27/2021	P1
C	RESIDENTIAL BURGLARY	2600 W HEROY AVE	7/3/2021	P1
C	ROBBERY 1D PERSON	W GARLAND AVE / N C ST	7/1/2021	P1
C	THEFT 2D ALL OTHER	4400 N AUBREY L WHITE PKWY	6/28/2021	P1
C	THEFT 2D FROM MOTOR VEHICLE	6900 N PINE ROCK PL	6/28/2021	P1
C	THEFT 2D FROM MOTOR VEHICLE	2700 W WABASH AVE	7/1/2021	P1
C	THEFT 2D FROM MOTOR VEHICLE	3100 W DOWNRIVER DR	7/2/2021	P2
C	THEFT 3D ALL OTHER	2600 W GORDON AVE	7/1/2021	P2
C	THEFT 3D ALL OTHER	6600 N NINE MILE RD	7/1/2021	P2
C	THEFT 3D FROM MOTOR VEHICLE	3200 N COLUMBIA CIR	6/27/2021	P1
C	THEFT 3D FROM MOTOR VEHICLE	4900 W WELLESLEY AVE	6/28/2021	P1
C	THEFT 3D FROM MOTOR VEHICLE	4400 W DOWNRIVER DR	7/3/2021	P1
C	THEFT 3D SHOPLIFTING	2300 W WELLESLEY AVE	6/30/2021	P1
C	THEFT 3D SHOPLIFTING	2300 W WELLESLEY AVE	7/3/2021	P1



POLICE SUMMARY - Ending: Saturday, July 3, 2021

## NW - North Central District (P2)



### Preliminary IBR Counts

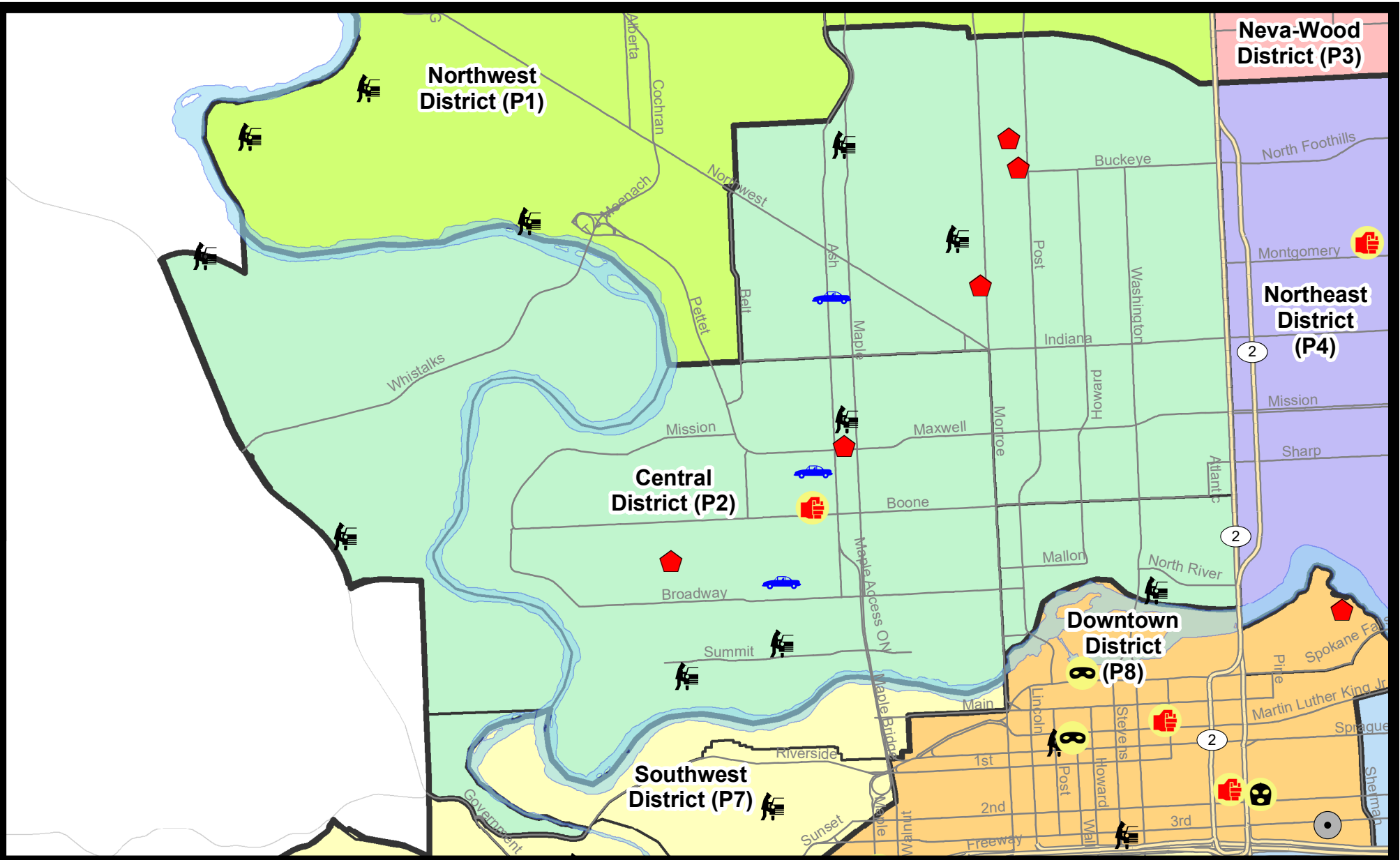
NIBRS Categories (Part 1 Selected)		7 Day Comparison			28 Day Comparison			YTD Comparison		
		Current	Prior	Percent	Current	Prior	Percent	Current	Prior	Percent
<b>Violent</b>	Criminal Homicide	0	0		0	0		0	2	-100.00%
	Rape	0	1	-100.00%	8	3	166.67%	22	19	15.79%
	Robbery - Commercial	0	0		0	1	-100.00%	1	2	-50.00%
	Robbery - Person	0	2	-100.00%	3	3	0.00%	16	16	0.00%
	Aggravated Assault - Non DV	0	0		2	5	-60.00%	28	29	-3.45%
	Aggravated Assault - DV	1	0		5	5	0.00%	33	23	43.48%
<b>Violent Total:</b>		1	3	-66.67%	18	17	5.88%	100	91	9.89%
<b>Property</b>	Burglary - Residential	5	5	0.00%	14	13	7.69%	67	71	-5.63%
	Burglary Garage	0	0		4	0		24	29	-17.24%
	Burglary Commercial	0	0		1	1	0.00%	20	15	33.33%
	Larceny	20	18	11.11%	72	57	26.32%	478	552	-13.41%
	Vehicle Theft	3	5	-40.00%	10	16	-37.50%	76	105	-27.62%
	Arson	0	0		0	0		8	7	14.29%
<b>Property Total:</b>		28	28	0.00%	101	87	16.09%	673	779	-13.61%
<b>Preliminary Part 1 Crime Totals:</b>		29	31	-6.45%	119	104	14.42%	773	870	-11.15%
<b>Current 7 Day Period:</b>		6/27/2021 - 7/3/2021			<b>Prior 7 Day Period:</b>		6/20/2021 - 6/26/2021			
<b>Current 28 Day Period:</b>		6/6/2021 - 7/3/2021			<b>Prior 28 Day Period:</b>		5/9/2021 - 6/5/2021			
<b>Current YTD Day Period:</b>		1/1/2021 - 7/3/2021			<b>Prior YTD Period:</b>		1/1/2020 - 7/3/2020			

Prepared by SPD Crime Analysis Office - Monday, July 5, 2021

**NOTE:** SPD moved from UCR to the NIBRS reporting standard on 10/4/16 following the transition to a new RMS System. [Numbers on CompStat reports prior to this date should not be used as a comparison to those on this report.](#) Additional info on these reporting standards can be found on the FBI website: <https://ucr.fbi.gov/nibrs-overview>

This chart represents Preliminary counts of selected crime categories from Police Case Reports. Full statistical analysis to determine the confidence level of this data has not been performed. The % change columns on the preliminary counts differ from the percentage change on the NIBRS crime report, sometimes significantly. The CompStat report is designed for operational use and includes only selected NIBRS categories and coding less complex than full NIBRS rules. Official statistics for these and other NIBRS categories can be found on WASPC & FBI websites once available.





**City of Spokane**  
**Central District (P2)**  
**Selected**  
**Crime Types**  
**2021-06-27 to 2021-07-03**  
Prepared By:  
Crime Analysis Unit  
Spokane Police Department

**Legend**


**NIBRS Events**

- |                   |                    |                      |                     |
|-------------------|--------------------|----------------------|---------------------|
| Criminal Homicide | Robbery Commercial | Aggravated Assault   | Burglary Commercial |
| Rape              | Robbery Person     | Burglary Residential | Vehicle Prowling    |
|                   |                    | Burglary Garage      | Vehicle Theft       |
|                   |                    |                      | Arson               |

Cases Represent LERMS Crime Codes  
Points may indicate multiple events  
Note: Veh Prowl is only Larceny category displayed



For Additional Information on Incidents  
pertaining to an Area, Trend, or Pattern  
Contact Information Analysis



**THIS IS NOT A LEGAL DOCUMENT:**  
The information shown on this map is compiled  
from various sources and is subject to constant  
revision. Information shown on this map should  
not be used to determine the location of facilities  
in relationship to property lines, section lines,  
streets, etc.



Sunday - Saturday

6/27/2021 TO 7/3/2021

NW - Central District (P2)



<b>A/C</b>	<b>Offense Statute</b>	<b>Address</b>	<b>Reported Date</b>	<b>Dist</b>
<b><u>SPA2EG</u></b>				
C	BURGLARY 1D FROM RESIDENCE	1000 W MANSFIELD AVE	7/2/2021	P1
C	MAIL THEFT	600 W MANSFIELD AVE	7/1/2021	P2
C	RESIDENTIAL BURGLARY	800 W GRACE AVE	6/27/2021	P2
C	RESIDENTIAL BURGLARY	800 W CLEVELAND AVE	6/27/2021	P1
C	THEFT 2D FROM BUILDING	700 W BOONE AVE	7/1/2021	P2
C	THEFT 3D ALL OTHER	2300 N WALL ST	6/28/2021	P2
C	THEFT 3D FROM MOTOR VEHICLE	1600 W CLEVELAND AVE	7/2/2021	P2
C	THEFT 3D FROM MOTOR VEHICLE	2400 N MADISON ST	7/3/2021	P2
C	THEFT OF A FIREARM FROM BUILDING	800 W CLEVELAND AVE	6/27/2021	P1
C	THEFT OF MOTOR VEHICLE	1600 W MANSFIELD AVE	7/2/2021	P1
<b><u>SPA2RS</u></b>				
C	THEFT 2D FROM MOTOR VEHICLE	300 W NORTH RIVER DR	6/27/2021	P2
C	THEFT 3D ALL OTHER	W BROADWAY AVE / N POST ST	6/29/2021	P2
C	THEFT 3D ALL OTHER	100 W NORTH RIVER DR	7/2/2021	P2
C	THEFT 3D VEHICLE PARTS AND ACCESSORIES	300 W NORTH RIVER DR	6/27/2021	P2
<b><u>SPA2WC</u></b>				
C	ASSAULT OF A CHILD 2D	1200 N OAK ST	6/30/2021	P2
C	RESIDENTIAL BURGLARY	1600 W MAXWELL AVE	6/27/2021	P1
C	RESIDENTIAL BURGLARY	2400 W DEAN AVE	6/29/2021	P2
C	THEFT 2D FROM MOTOR VEHICLE	1600 W SPOFFORD AVE	6/30/2021	P2
C	THEFT 2D VEHICLE PARTS AND ACCESSORIES	2300 W DEAN AVE	7/1/2021	P2
C	THEFT 3D ALL OTHER	1500 W HIGHLINE LN	6/28/2021	P2
C	THEFT 3D ALL OTHER	2400 W BRIDGE AVE	7/1/2021	P2
C	THEFT 3D FROM BUILDING	2600 W MALLON AVE	6/29/2021	P2
C	THEFT 3D FROM MOTOR VEHICLE	2300 W CENTENNIAL PL	6/29/2021	P2
C	THEFT 3D FROM MOTOR VEHICLE	1900 W BRIDGE AVE	7/2/2021	P2
C	THEFT OF MOTOR VEHICLE	1900 W MALLON AVE	7/1/2021	P2
C	THEFT OF MOTOR VEHICLE	W SINTO AVE / N OAK ST	7/1/2021	P2
<b><u>SPA2WH</u></b>				
C	MAIL THEFT	2800 W ELLIOTT DR	7/2/2021	P2
C	THEFT 2D FROM MOTOR VEHICLE		7/1/2021	P2
C	THEFT 3D FROM MOTOR VEHICLE	1200 N GOVERNMENT WAY	7/1/2021	P2

POLICE SUMMARY - Ending: Saturday, July 3, 2021



## NE - Neva-Wood District (P3)

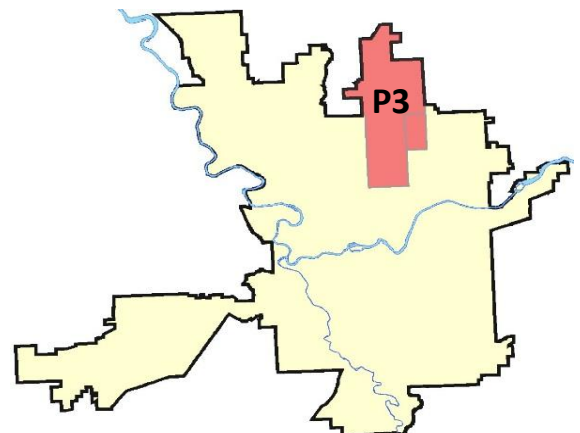
### Preliminary IBR Counts

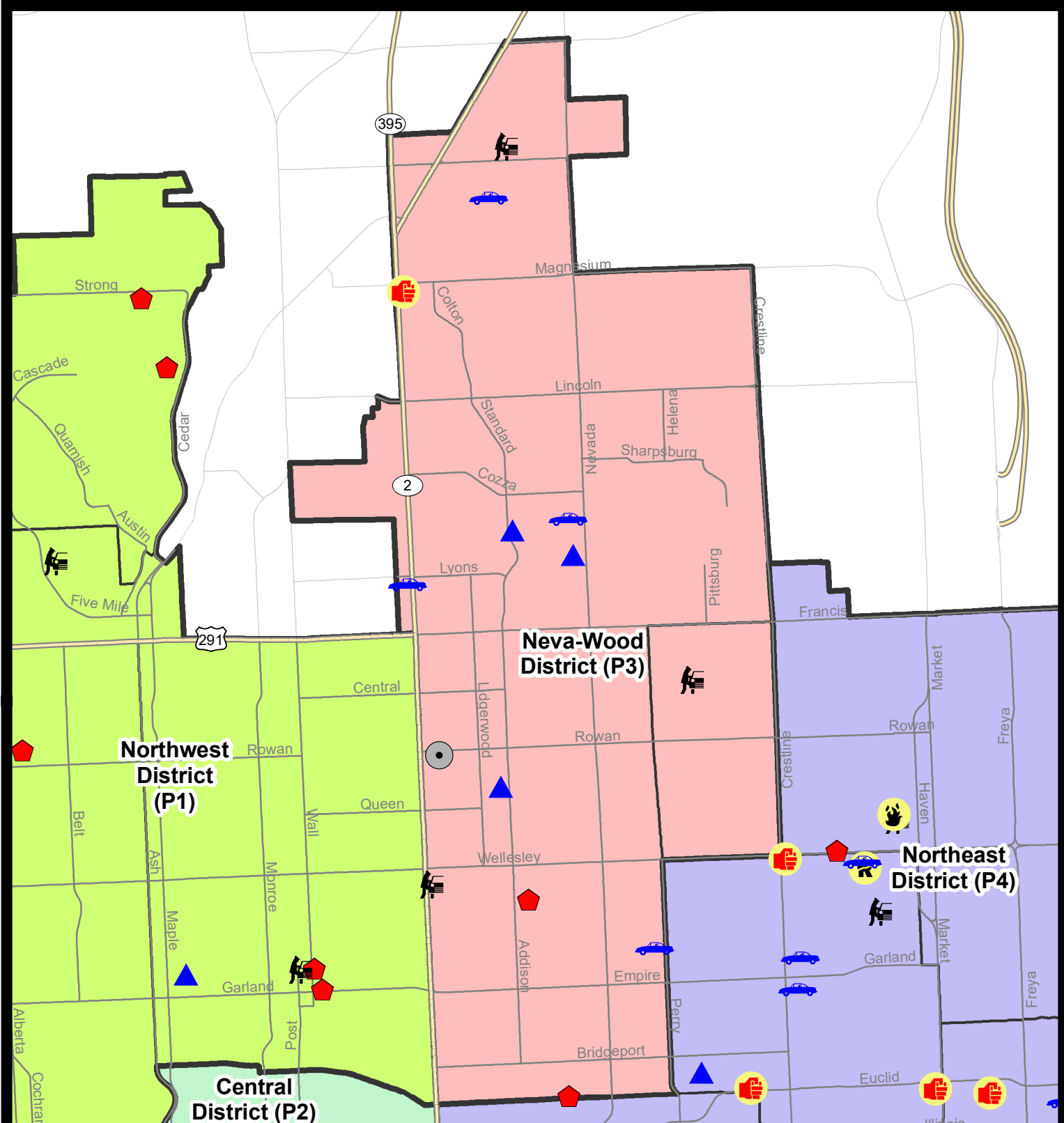
NIBRS Categories (Part 1 Selected)		7 Day Comparison			28 Day Comparison			YTD Comparison		
		Current	Prior	Percent	Current	Prior	Percent	Current	Prior	Percent
Violent	Criminal Homicide	0	0		0	1	-100.00%	2	1	100.00%
	Rape	0	1	-100.00%	2	2	0.00%	26	13	100.00%
	Robbery - Commercial	0	0		1	1	0.00%	8	18	-55.56%
	Robbery - Person	0	2	-100.00%	2	1	100.00%	16	18	-11.11%
	Aggravated Assault - Non DV	0	2	-100.00%	4	8	-50.00%	40	31	29.03%
	Aggravated Assault - DV	1	2	-50.00%	5	5	0.00%	34	26	30.77%
Violent Total:		1	7	-85.71%	14	18	-22.22%	126	107	17.76%
Property	Burglary - Residential	2	1	100.00%	5	10	-50.00%	50	57	-12.28%
	Burglary Garage	3	1	200.00%	4	6	-33.33%	36	56	-35.71%
	Burglary Commercial	1	1	0.00%	5	1	400.00%	44	45	-2.22%
	Larceny	15	35	-57.14%	132	129	2.33%	934	989	-5.56%
	Vehicle Theft	4	0		7	10	-30.00%	59	122	-51.64%
	Arson	0	1	-100.00%	1	1	0.00%	5	5	0.00%
Property Total:		25	39	-35.90%	154	157	-1.91%	1128	1274	-11.46%
Preliminary Part 1 Crime Totals:		26	46	-43.48%	168	175	-4.00%	1254	1381	-9.20%
Current 7 Day Period:		6/27/2021 - 7/3/2021			Prior 7 Day Period:		6/20/2021 - 6/26/2021			
Current 28 Day Period:		6/6/2021 - 7/3/2021			Prior 28 Day Period:		5/9/2021 - 6/5/2021			
Current YTD Day Period:		1/1/2021 - 7/3/2021			Prior YTD Period:		1/1/2020 - 7/3/2020			

Prepared by SPD Crime Analysis Office - Monday, July 5, 2021

**NOTE:** SPD moved from UCR to the NIBRS reporting standard on 10/4/16 following the transition to a new RMS System. [Numbers on CompStat reports prior to this date should not be used as a comparison to those on this report.](#) Additional info on these reporting standards can be found on the FBI website: <https://ucr.fbi.gov/nibrs-overview>

This chart represents Preliminary counts of selected crime categories from Police Case Reports. Full statistical analysis to determine the confidence level of this data has not been performed. The % change columns on the preliminary counts differ from the percentage change on the NIBRS crime report, sometimes significantly. The CompStat report is designed for operational use and includes only selected NIBRS categories and coding less complex than full NIBRS rules. Official statistics for these and other NIBRS categories can be found on WASPC & FBI websites once available.





**City of Spokane**  
**Neva-Wood District (P3)**  
**Selected Crime Codes**  
**2021-06-27 to 2021-07-03**  
 Prepared By:  
**Crime Analysis Unit**  
**Spokane Police Department**

**Legend**


Criminal Homicide	Robbery Person	Burglary Commercial
Rape	Aggravated Assault	Vehicle Prowling
Robbery Commercial	Burglary Residential	Vehicle Theft
	Burglary Garage	Arson

*Cases Represent LERMS Crime Codes  
 Points may indicate multiple events  
 Note: Veh Prowl is only Larceny displayed*

*For Additional Information on Incidents pertaining to an Area, Trend, or Pattern Contact Information Analysis*



0 0.2 0.4 0.8 Miles



THIS IS NOT A LEGAL DOCUMENT.  
 The information shown on this map is compiled from various sources and is subject to constant revision. Information shown on this map should not be used to determine the location of facilities in relationship to property lines, section lines, streets, etc.

Sunday - Saturday

6/27/2021 TO 7/3/2021

NE - Neva-Wood District (P3)



A/C	Offense Statute	Address	Reported Date	Dist
<b>SPB3NL</b>				
C	ASSAULT 2D	0 E PINE RIDGE CT	7/2/2021	P4
C	BURGLARY 2D COMMERCIAL	0 E ROWAN AVE	6/28/2021	P4
C	BURGLARY 2D GARAGE	900 E BEACON AVE	6/27/2021	P3
C	BURGLARY 2D GARAGE	400 E EVERETT AVE	6/30/2021	P3
C	BURGLARY 2D GARAGE	600 E WEDGEWOOD AVE	7/2/2021	P3
C	RESIDENTIAL BURGLARY	500 E HEROY AVE	7/2/2021	P4
C	RESIDENTIAL BURGLARY	700 E EUCLID AVE	7/3/2021	P3
C	THEFT 2D FROM BUILDING	0 E GORDON AVE	7/3/2021	P4
C	THEFT 2D FROM MOTOR VEHICLE	600 E HOLLAND AVE	6/28/2021	P3
C	THEFT 3D ALL OTHER	6100 N LIDGERWOOD ST	6/27/2021	P3
A	THEFT 3D ALL OTHER	6700 N DIVISION ST	6/30/2021	P3
C	THEFT 3D ALL OTHER	4700 N DIVISION ST	7/2/2021	P3
C	THEFT 3D CITY SHOPLIFTING	9200 N NEVADA ST	6/29/2021	P4
C	THEFT 3D FROM MOTOR VEHICLE	4500 N DIVISION ST	6/30/2021	P3
C	THEFT 3D SHOPLIFTING	5500 N DIVISION ST	6/27/2021	P3
C	THEFT 3D SHOPLIFTING	5800 N DIVISION ST	6/29/2021	P3
C	THEFT 3D SHOPLIFTING	5800 N DIVISION ST	6/30/2021	P3
C	THEFT 3D SHOPLIFTING	4700 N DIVISION ST	7/1/2021	P3
C	THEFT 3D SHOPLIFTING	6600 N DIVISION ST	7/1/2021	P3
C	THEFT OF MOTOR VEHICLE	900 E SITKA AVE	6/27/2021	P2
C	THEFT OF MOTOR VEHICLE	6600 N DIVISION ST	6/28/2021	P2
C	THEFT OF MOTOR VEHICLE	9200 N COLTON ST	6/29/2021	P4
C	THEFT OF MOTOR VEHICLE	1300 E LACROSSE AVE	7/3/2021	P1
<b>SPB3WH</b>				
C	THEFT 2D ALL OTHER	1600 E CENTRAL AVE	6/27/2021	P3
C	THEFT 2D FROM BUILDING	1600 E QUEEN AVE	7/1/2021	P4
A	THEFT 3D FROM MOTOR VEHICLE	1600 E CENTRAL AVE	6/27/2021	P3

POLICE SUMMARY - Ending: Saturday, July 3, 2021



## NE - Northeast District (P4)

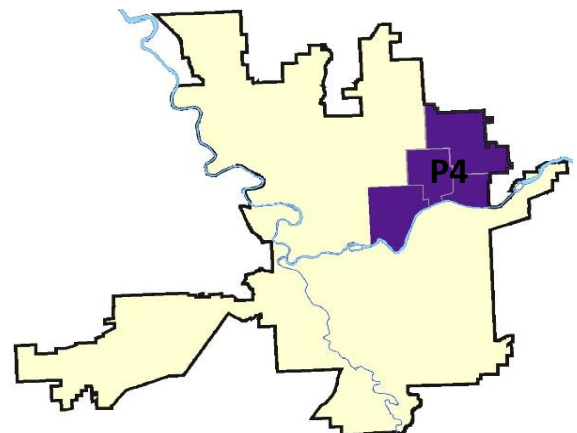
### Preliminary IBR Counts

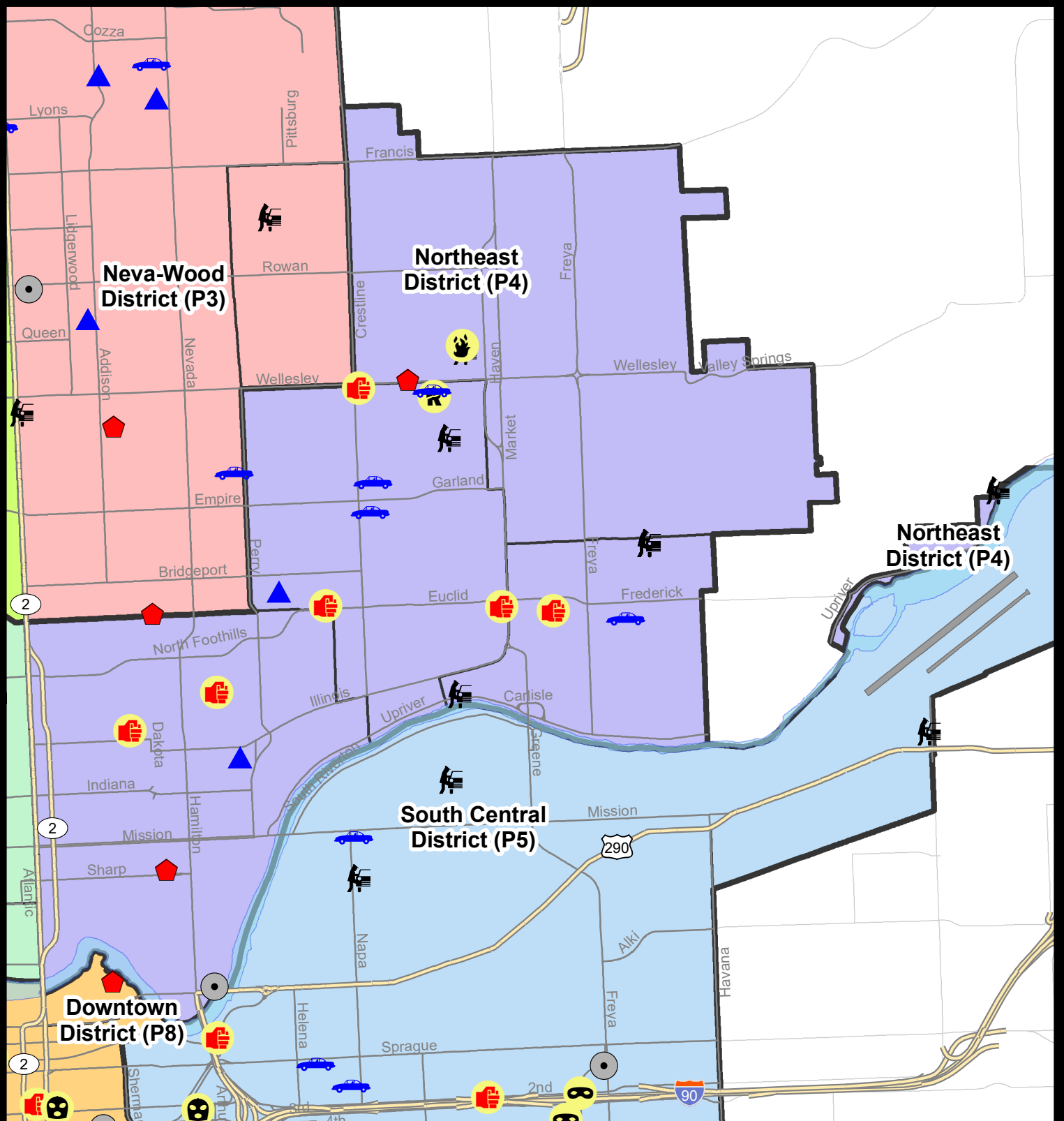
NIBRS Categories (Part 1 Selected)		7 Day Comparison			28 Day Comparison			YTD Comparison		
		Current	Prior	Percent	Current	Prior	Percent	Current	Prior	Percent
<b>Violent</b>	Criminal Homicide	0	0		0	0		0	3	-100.00%
	Rape	2	0		2	4	-50.00%	19	15	26.67%
	Robbery - Commercial	0	0		0	1	-100.00%	4	2	100.00%
	Robbery - Person	0	0		2	4	-50.00%	16	17	-5.88%
	Aggravated Assault - Non DV	3	0		5	5	0.00%	31	44	-29.55%
	Aggravated Assault - DV	3	0		4	7	-42.86%	27	16	68.75%
<b>Violent Total:</b>		8	0		13	21	-38.10%	97	97	0.00%
<b>Property</b>	Burglary - Residential	2	6	-66.67%	14	17	-17.65%	69	77	-10.39%
	Burglary Garage	2	0		6	8	-25.00%	30	38	-21.05%
	Burglary Commercial	1	0		3	5	-40.00%	29	26	11.54%
	Larceny	22	14	57.14%	83	76	9.21%	549	613	-10.44%
	Vehicle Theft	4	2	100.00%	8	18	-55.56%	89	102	-12.75%
	Arson	1	1	0.00%	3	1	200.00%	11	9	22.22%
<b>Property Total:</b>		32	23	39.13%	117	125	-6.40%	777	865	-10.17%
<b>Preliminary Part 1 Crime Totals:</b>		40	23	73.91%	130	146	-10.96%	874	962	-9.15%
<b>Current 7 Day Period:</b>		6/27/2021 - 7/3/2021			<b>Prior 7 Day Period:</b>		6/20/2021 - 6/26/2021			
<b>Current 28 Day Period:</b>		6/6/2021 - 7/3/2021			<b>Prior 28 Day Period:</b>		5/9/2021 - 6/5/2021			
<b>Current YTD Day Period:</b>		1/1/2021 - 7/3/2021			<b>Prior YTD Period:</b>		1/1/2020 - 7/3/2020			

Prepared by SPD Crime Analysis Office - Monday, July 5, 2021

**NOTE:** SPD moved from UCR to the NIBRS reporting standard on 10/4/16 following the transition to a new RMS System. [Numbers on CompStat reports prior to this date should not be used as a comparison to those on this report.](#) Additional info on these reporting standards can be found on the FBI website: <https://ucr.fbi.gov/nibrs-overview>

This chart represents Preliminary counts of selected crime categories from Police Case Reports. Full statistical analysis to determine the confidence level of this data has not been performed. The % change columns on the preliminary counts differ from the percentage change on the NIBRS crime report, sometimes significantly. The CompStat report is designed for operational use and includes only selected NIBRS categories and coding less complex than full NIBRS rules. Official statistics for these and other NIBRS categories can be found on WASPC & FBI websites once available.





## City of Spokane

### Northeast District (P4)

### Selected Crime Codes

2021-06-27 to 2021-07-03

Prepared By:  
Crime Analysis Unit  
Spokane Police Department

#### Legend

##### NIBRS Events



Criminal Homicide



Rape



Robbery Commercial



Robbery Person



Aggravated Assault



Burglary Residential



Burglary Garage



Burglary Commercial



Vehicle Prowling



Vehicle Theft



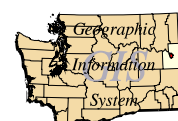
Arson



Cases Represent LERMS Crime Codes  
Points may indicate multiple events  
Note: Veh Prowl is only Larceny displayed

For Additional Information on  
Incidents pertaining to an  
Area, Trend, or Pattern  
Contact Information Analysis

0 0.2 0.4 0.8 Miles



THIS IS NOT A LEGAL DOCUMENT.  
The information shown on this map is compiled  
from various sources and is subject to constant  
revision. Information shown on this map should  
not be used to determine the location of facilities  
in relationship to property lines, section lines,  
streets, etc.



Sunday - Saturday

6/27/2021 TO 7/3/2021

NE - Northeast District (P4)



A/C	Offense Statute	Address	Reported Date	Dist
<b><u>SPB4BE</u></b>				
C	ASSAULT 2D	3000 E EUCLID AVE	6/29/2021	P4
C	ASSAULT 3D WEAPON OR NEGLIGENT INJURY	1800 E DALTON AVE	6/27/2021	P4
C	ASSAULT 3D WEAPON OR NEGLIGENT INJURY	2100 E WELLESLEY AVE	7/2/2021	P4
C	BURGLARY 1D GARAGE	1500 E LIBERTY AVE	6/28/2021	P4
A	BURGLARY 2D FENCED AREA	2700 E PROVIDENCE AVE	6/28/2021	P4
C	MAIL THEFT	1900 E EMPIRE AVE	7/2/2021	P4
C	RAPE 3D		6/29/2021	P4
C	THEFT 3D ALL OTHER	E HERROY AVE / N PERRY ST	6/28/2021	P4
C	THEFT 3D FROM MOTOR VEHICLE	2700 E RICH AVE	6/27/2021	P4
C	THEFT OF MOTOR VEHICLE	2200 E WALTON AVE	7/2/2021	P1
C	THEFT OF MOTOR VEHICLE	2100 E PROVIDENCE AVE	7/2/2021	P4
C	THEFT OF MOTOR VEHICLE	2600 E HOFFMAN AVE	7/3/2021	P4
<b><u>SPB4HI</u></b>				
C	ARSON 2D	4900 N REGAL ST	7/1/2021	P4
C	RESIDENTIAL BURGLARY	4700 N COOK ST	7/1/2021	P4
C	THEFT 1D ALL OTHER	5200 N FLORIDA ST	6/28/2021	P4
C	THEFT 2D FROM MOTOR VEHICLE	E WABASH AVE / N REGAL ST	6/29/2021	P4
C	THEFT 3D FROM BUILDING	2100 E FRANCIS AVE	6/29/2021	P4
<b><u>SPB4LO</u></b>				
C	ASSAULT 2D	2500 N COLUMBUS ST	6/27/2021	P4
C	BURGLARY 2D COMMERCIAL	1000 E TRENT AVE	7/2/2021	P4
C	BURGLARY 2D GARAGE	1200 E ERMINA AVE	6/29/2021	P4
C	HARASSMENT WEAPON INVOLVED	2200 N STANDARD ST	6/28/2021	P2
C	RESIDENTIAL BURGLARY	700 E SHARP AVE	6/28/2021	P4
C	THEFT 2D ALL OTHER	1000 E NORA AVE	7/2/2021	P4
C	THEFT 2D FROM BUILDING	2400 N WISCOMB ST	7/1/2021	P4
C	THEFT 3D ALL OTHER	200 E ERMINA AVE	6/29/2021	P4
C	THEFT 3D ALL OTHER	600 E CARLISLE AVE	7/3/2021	P4
C	THEFT 3D CITY ALL OTHER	N PERRY ST / E MISSION AVE	6/27/2021	P4
C	THEFT 3D FROM BUILDING	0 E MONTGOMERY AVE	6/30/2021	P4
C	THEFT 3D FROM BUILDING	600 E CARLISLE AVE	6/28/2021	P4
C	THEFT 3D SHOPLIFTING	2600 N DIVISION ST	6/27/2021	P4
<b><u>SPB4MI</u></b>				
C	HARASSMENT FELONY WEAPON INVOLVED	3000 N THOR ST	7/2/2021	P4
C	RAPE 2D ORAL/ANAL OR SAME SEX		6/28/2021	P4
C	THEFT 2D FROM MOTOR VEHICLE	2800 E UPRIVER DR	7/1/2021	P4
C	THEFT 3D FROM MOTOR VEHICLE	3900 E COURTLAND AVE	6/27/2021	P4

For protection of victim privacy, the entire address on sexual assault crimes has been redacted.

<b><u>A/C</u></b>	<b><u>Offense Statute</u></b>	<b><u>Address</u></b>	<b><u>Reported Date</u></b>	<b><u>Dist</u></b>
C	THEFT 3D FROM MOTOR VEHICLE	3900 E COURTLAND AVE	6/27/2021	P4
A	THEFT 3D FROM MOTOR VEHICLE	3900 E COURTLAND AVE	6/27/2021	P4
C	THEFT 3D FROM MOTOR VEHICLE	3900 E COURTLAND AVE	6/30/2021	P4
C	THEFT 3D FROM MOTOR VEHICLE	E UPRIVER DR / N UPRIVER BEND LN	6/30/2021	P4
A	THEFT 3D FROM MOTOR VEHICLE	3900 E COURTLAND AVE	6/30/2021	P2
C	THEFT OF MOTOR VEHICLE	3800 E FAIRVIEW AVE	6/27/2021	P4

# SPOKANE POLICE DEPARTMENT



## **SOUTH** **Police Service Area**

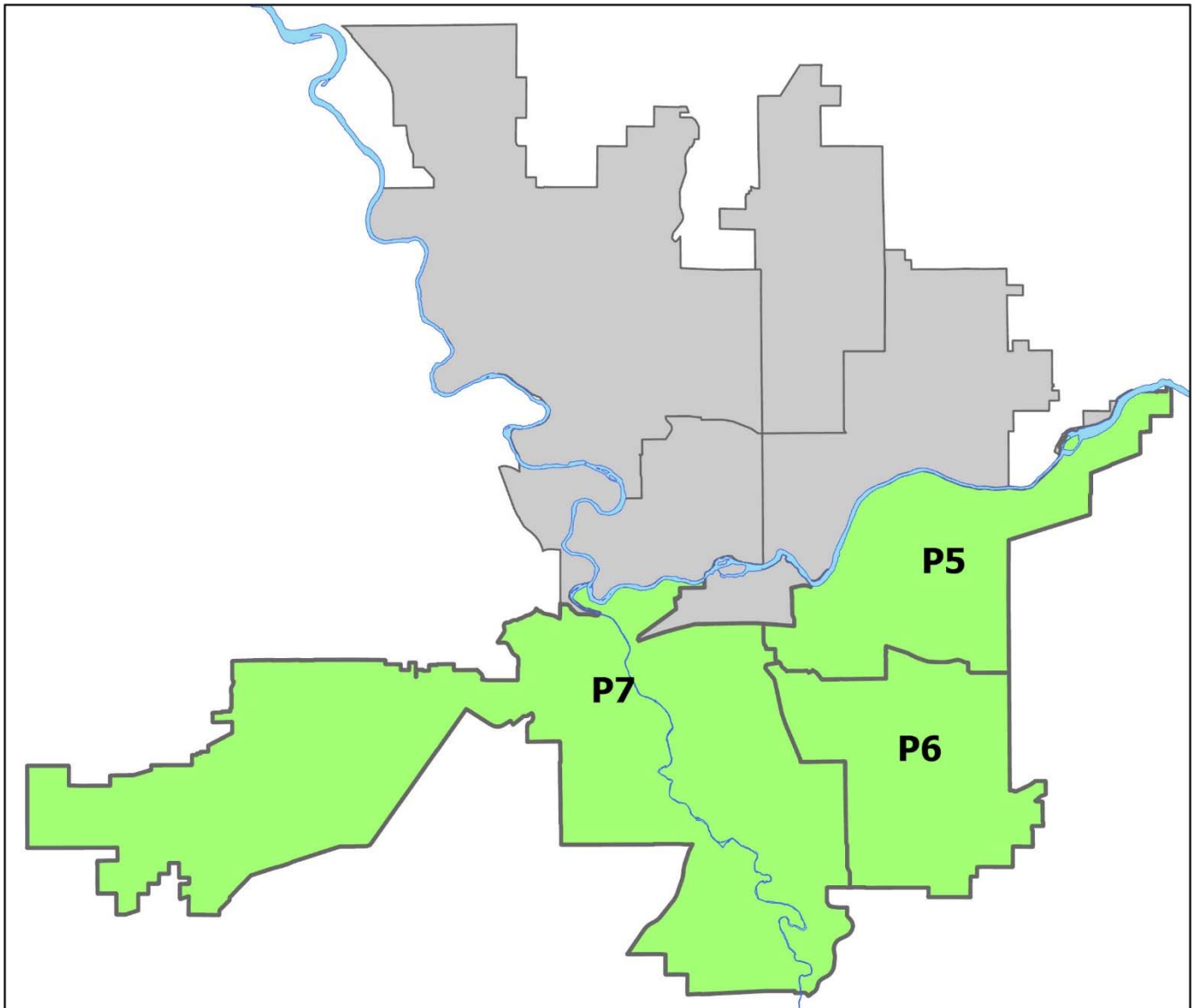
### PSA Commander

**Captain Brad Arleth**

**South Central District (P5)**

**Southeast District (P6)**

**Southwest District (P7)**



POLICE SUMMARY - Ending: Saturday, July 3, 2021

## ***SOUTH PRECINCT (P5, P6, and P7)***



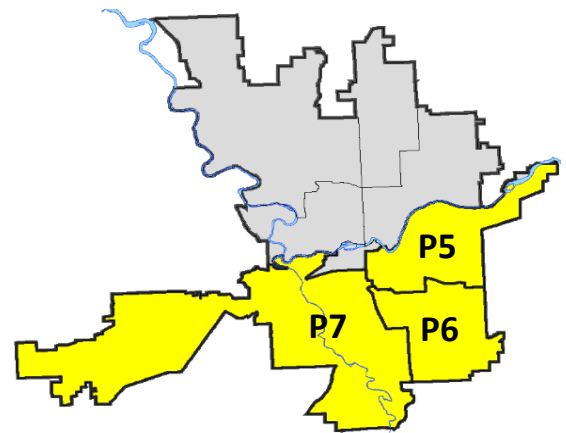
### Preliminary IBR Counts

NIBRS Categories (Part 1 Selected)		7 Day Comparison			28 Day Comparison			YTD Comparison		
		Current	Prior	Percent	Current	Prior	Percent	Current	Prior	Percent
<b>Violent</b>	Criminal Homicide	0	1	-100.00%	1	0		2	2	0.00%
	Rape	1	2	-50.00%	4	1	300.00%	41	30	36.67%
	Robbery - Commercial	1	0		2	1	100.00%	5	6	-16.67%
	Robbery - Person	2	1	100.00%	8	2	300.00%	23	25	-8.00%
	Aggravated Assault - Non DV	4	1	300.00%	9	11	-18.18%	67	52	28.85%
	Aggravated Assault - DV	2	0		8	12	-33.33%	59	54	9.26%
<b>Violent Total:</b>		10	5	100.00%	32	27	18.52%	197	169	16.57%
<b>Property</b>	Burglary - Residential	2	6	-66.67%	18	12	50.00%	106	151	-29.80%
	Burglary Garage	2	2	0.00%	11	14	-21.43%	74	107	-30.84%
	Burglary Commercial	1	0		4	9	-55.56%	57	81	-29.63%
	Larceny	48	39	23.08%	191	180	6.11%	1132	1357	-16.58%
	Vehicle Theft	6	6	0.00%	21	28	-25.00%	149	210	-29.05%
	Arson	3	1	200.00%	6	0		17	14	21.43%
<b>Property Total:</b>		62	54	14.81%	251	243	3.29%	1535	1920	-20.05%
<b>Preliminary Part 1 Crime Totals:</b>		72	59	22.03%	283	270	4.81%	1732	2089	-17.09%
<b>Current 7 Day Period:</b>		6/27/2021 - 7/3/2021			<b>Prior 7 Day Period:</b>		6/20/2021 - 6/26/2021			
<b>Current 28 Day Period:</b>		6/6/2021 - 7/3/2021			<b>Prior 28 Day Period:</b>		5/9/2021 - 6/5/2021			
<b>Current YTD Day Period:</b>		1/1/2021 - 7/3/2021			<b>Prior YTD Period:</b>		1/1/2020 - 7/3/2020			

Prepared by SPD Crime Analysis Office - Monday, July 5, 2021

**NOTE:** SPD moved from UCR to the NIBRS reporting standard on 10/4/16 following the transition to a new RMS System. [Numbers on CompStat reports prior to this date should not be used as a comparison to those on this report.](#) Additional info on these reporting standards can be found on the FBI website: <https://ucr.fbi.gov/nibrs-overview>

This chart represents Preliminary counts of selected crime categories from Police Case Reports. Full statistical analysis to determine the confidence level of this data has not been performed. The % change columns on the preliminary counts differ from the percentage change on the NIBRS crime report, sometimes significantly. The CompStat report is designed for operational use and includes only selected NIBRS categories and coding less complex than full NIBRS rules. Official statistics for these and other NIBRS categories can be found on WASPC & FBI websites once available.



POLICE SUMMARY - Ending: Saturday, July 3, 2021

## SE - South Central District (P5)



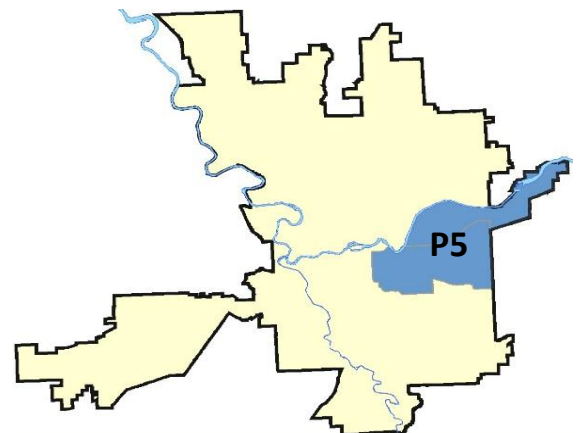
### Preliminary IBR Counts

NIBRS Categories (Part 1 Selected)		7 Day Comparison			28 Day Comparison			YTD Comparison		
		Current	Prior	Percent	Current	Prior	Percent	Current	Prior	Percent
<b>Violent</b>	Criminal Homicide	0	0		0	0		0	1	-100.00%
	Rape	0	1	-100.00%	2	1	100.00%	19	9	111.11%
	Robbery - Commercial	1	0		2	0		2	0	
	Robbery - Person	2	1	100.00%	4	0		11	9	22.22%
	Aggravated Assault - Non DV	2	0		5	6	-16.67%	32	23	39.13%
	Aggravated Assault - DV	1	0		3	4	-25.00%	25	24	4.17%
<b>Violent Total:</b>		6	2	200.00%	16	11	45.45%	89	66	34.85%
<b>Property</b>	Burglary - Residential	0	3	-100.00%	7	4	75.00%	34	50	-32.00%
	Burglary Garage	0	0		1	4	-75.00%	15	16	-6.25%
	Burglary Commercial	1	0		1	6	-83.33%	29	35	-17.14%
	Larceny	13	20	-35.00%	63	53	18.87%	390	430	-9.30%
	Vehicle Theft	3	3	0.00%	10	9	11.11%	59	80	-26.25%
	Arson	1	1	0.00%	3	0		9	5	80.00%
<b>Property Total:</b>		18	27	-33.33%	85	76	11.84%	536	616	-12.99%
<b>Preliminary Part 1 Crime Totals:</b>		24	29	-17.24%	101	87	16.09%	625	682	-8.36%
<b>Current 7 Day Period:</b>		6/27/2021 - 7/3/2021			<b>Prior 7 Day Period:</b>		6/20/2021 - 6/26/2021			
<b>Current 28 Day Period:</b>		6/6/2021 - 7/3/2021			<b>Prior 28 Day Period:</b>		5/9/2021 - 6/5/2021			
<b>Current YTD Day Period:</b>		1/1/2021 - 7/3/2021			<b>Prior YTD Period:</b>		1/1/2020 - 7/3/2020			


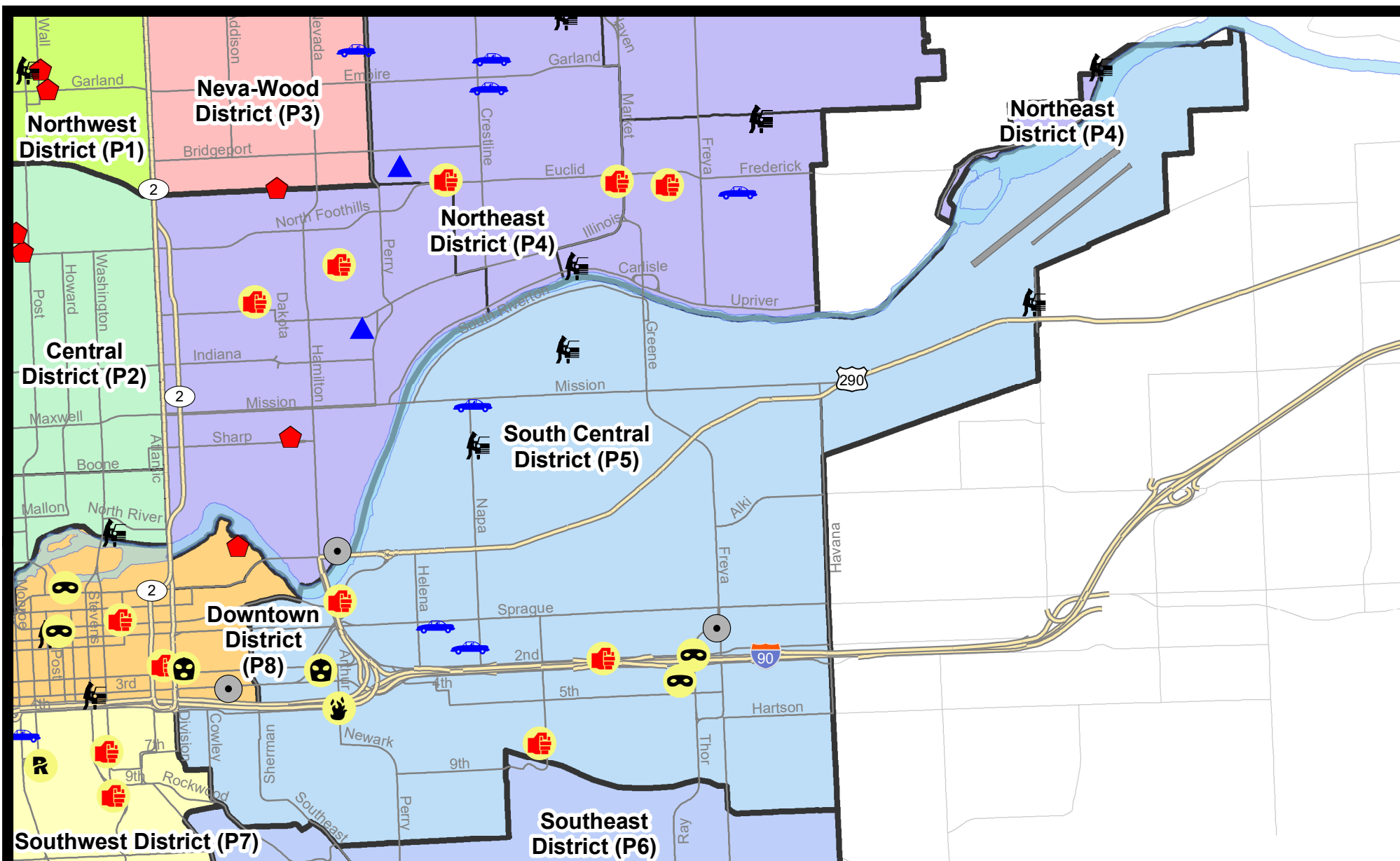
Prepared by SPD Crime Analysis Office - Monday, July 5, 2021

**NOTE:** SPD moved from UCR to the NIBRS reporting standard on 10/4/16 following the transition to a new RMS System. [Numbers on CompStat reports prior to this date should not be used as a comparison to those on this report.](#) Additional info on these reporting standards can be found on the FBI website: <https://ucr.fbi.gov/nibrs-overview>

This chart represents Preliminary counts of selected crime categories from Police Case Reports. Full statistical analysis to determine the confidence level of this data has not been performed. The % change columns on the preliminary counts differ from the percentage change on the NIBRS crime report, sometimes significantly. The CompStat report is designed for operational use and includes only selected NIBRS categories and coding less complex than full NIBRS rules. Official statistics for these and other NIBRS categories can be found on WASPC & FBI websites once available.



**Note:** On 2/10/21 a portion of the Police Block SPC5EC became part of the Downtown Precinct (SPD8EC); Consequently activity in P5 will appear lower if compared to printed CompStat reports prior to 2/10/21



**City of Spokane**  
**South Central District (P5)**  
**Selected**  
**Crime Types**  
**2021-06-27 to 2021-07-03**

Prepared By:  
**Crime Analysis Unit**  
**Spokane Police Department**

**Legend**

**NIBRS Events**



Criminal Homicide



Rape



Robbery Commercial



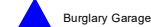
Robbery Person



Aggravated Assault



Burglary Residential



Burglary Garage



Burglary Commercial



Vehicle Prowling



Vehicle Theft



Arson

Cases Represent LERMS Crime Codes

Points may indicate multiple events

Note: Veh Prowl is only Larceny category displayed



For Additional Information on Incidents  
 pertaining to an Area, Trend, or Pattern  
 Contact Information Analysis

0 0.2 0.4 0.6 0.8 1 Miles



**THIS IS NOT A LEGAL DOCUMENT:**  
 The information shown on this map is compiled  
 from various sources and is subject to constant  
 revision. Information shown on this map should  
 not be used to determine the location of facilities  
 in relationship to property lines, section lines,  
 streets, etc.



Sunday - Saturday

6/27/2021 TO 7/3/2021

SE - South Central District (P5)



<b>A/C</b>	<b>Offense Statute</b>	<b>Address</b>	<b>Reported Date</b>	<b>Dist</b>
<b><u>SPC5EC</u></b>				
C	ARSON 2D	E 5TH AVE / S ARTHUR ST	7/3/2021	P6
C	ASSAULT 2D	E MARTIN LUTHER KING JR WAY / N ERIE	6/29/2021	P5
C	ASSAULT 2D	E 2ND AVE / S NELSON ST	7/2/2021	P6
C	ASSAULT 3D WEAPON OR NEGLIGENT INJURY	2300 E 7TH AVE	6/28/2021	P6
C	BURGLARY 1D FENCED AREA	900 E SPRAGUE AVE	6/28/2021	P5
C	BURGLARY 2D COMMERCIAL	100 S FREYA ST	6/28/2021	P6
C	ROBBERY 1D CARJACKING	E 2ND AVE / S THOR ST	6/29/2021	P6
C	ROBBERY 2D COMMERCIAL	900 E 3RD AVE	6/27/2021	P6
C	ROBBERY 2D PERSON	400 S THOR ST	6/29/2021	P6
C	THEFT 1D ALL OTHER	4100 E SPRAGUE AVE	7/1/2021	P5
C	THEFT 2D FROM BUILDING	600 S GREENE ST	7/2/2021	P5
C	THEFT 2D VEHICLE PARTS AND ACCESSORIES	4100 E BROADWAY AVE	7/1/2021	P5
C	THEFT 3D ALL OTHER	400 S THOR ST	6/28/2021	P5
C	THEFT 3D ALL OTHER	3900 E PRATT AVE	7/1/2021	P5
C	THEFT 3D FROM BUILDING	2600 E HARTSON AVE	6/28/2021	P5
C	THEFT OF MOTOR VEHICLE	1900 E PACIFIC AVE	6/30/2021	P5
C	THEFT OF MOTOR VEHICLE	0 S MADEIRA ST	7/1/2021	P6
<b><u>SPC5GP</u></b>				
C	THEFT 2D ALL OTHER	1900 N SMITH ST	6/27/2021	P5
C	THEFT 2D ALL OTHER	5100 E UNION AVE	6/28/2021	P5
C	THEFT 2D FROM MOTOR VEHICLE	5600 E PARKWATER AVE	6/27/2021	P5
C	THEFT 2D FROM MOTOR VEHICLE	1700 N LACEY ST	7/1/2021	P5
C	THEFT 3D ALL OTHER	2000 E BOONE AVE	7/2/2021	P5
A	THEFT 3D FROM MOTOR VEHICLE	2000 E BOONE AVE	7/2/2021	P5
C	THEFT OF MOTOR VEHICLE	1400 N NAPA ST	7/1/2021	P6

POLICE SUMMARY - Ending: Saturday, July 3, 2021

## SE - Southeast District (P6)



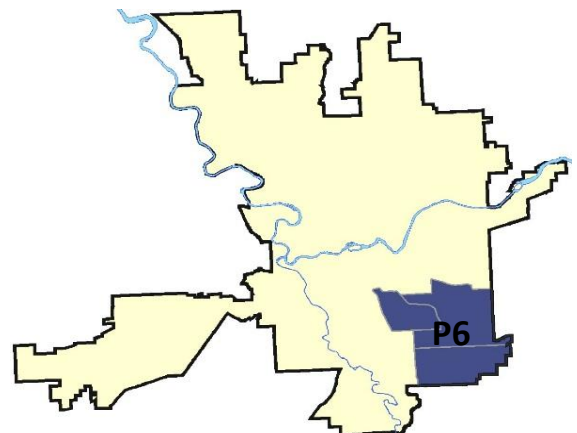
### Preliminary IBR Counts

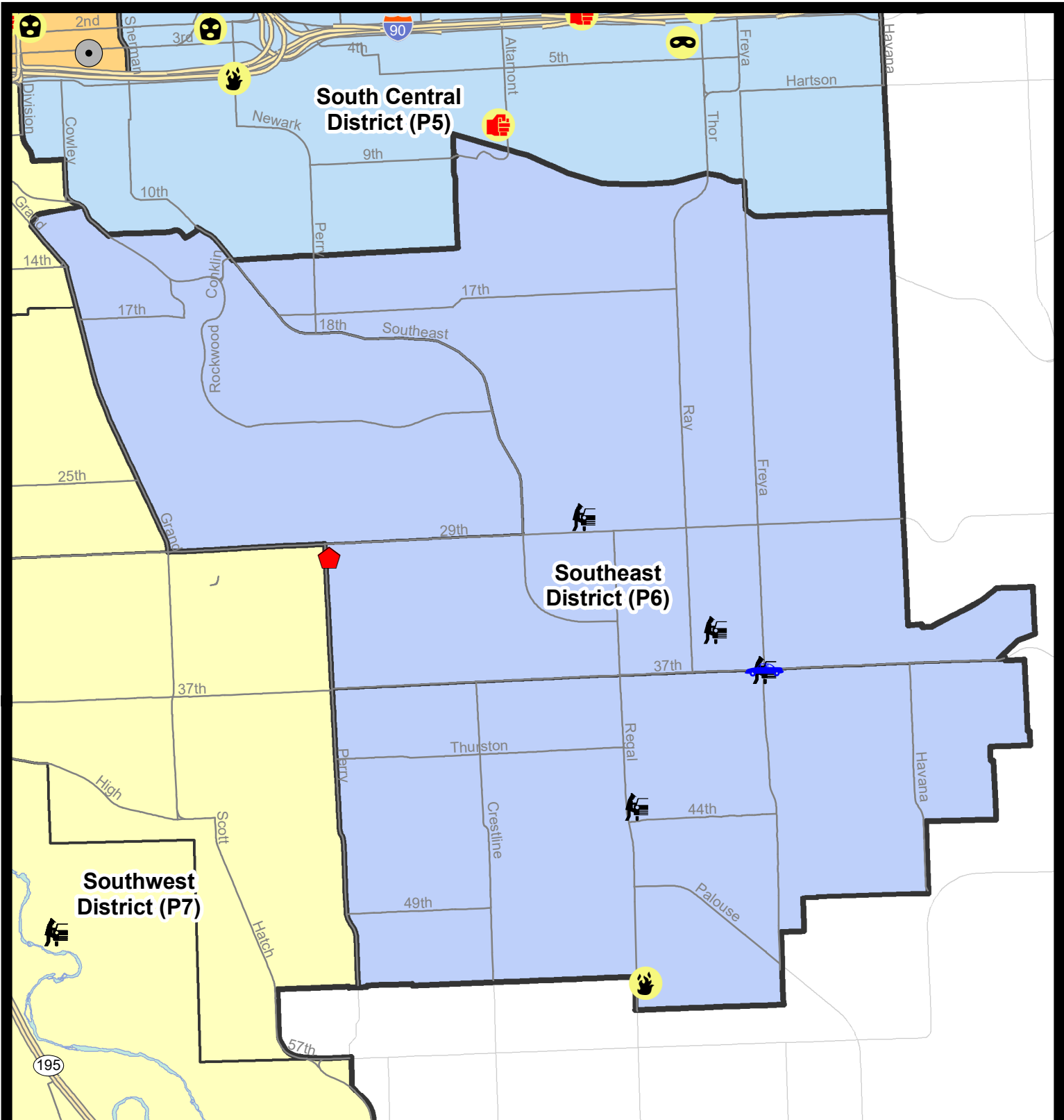
NIBRS Categories (Part 1 Selected)		7 Day Comparison			28 Day Comparison			YTD Comparison		
		Current	Prior	Percent	Current	Prior	Percent	Current	Prior	Percent
<b>Violent</b>	Criminal Homicide	0	0		0	0		0	1	-100.00%
	Rape	0	0		0	0		5	4	25.00%
	Robbery - Commercial	0	0		0	1	-100.00%	1	4	-75.00%
	Robbery - Person	0	0		2	1	100.00%	3	4	-25.00%
	Aggravated Assault - Non DV	0	0		0	2	-100.00%	8	7	14.29%
	Aggravated Assault - DV	0	0		2	3	-33.33%	10	13	-23.08%
<b>Violent Total:</b>		0	0		4	7	-42.86%	27	33	-18.18%
<b>Property</b>	Burglary - Residential	1	1	0.00%	4	1	300.00%	26	39	-33.33%
	Burglary Garage	0	1	-100.00%	3	5	-40.00%	25	52	-51.92%
	Burglary Commercial	0	0		3	1	200.00%	6	11	-45.45%
	Larceny	10	6	66.67%	46	45	2.22%	254	299	-15.05%
	Vehicle Theft	1	1	0.00%	2	7	-71.43%	25	39	-35.90%
	Arson	1	0		2	0		4	3	33.33%
<b>Property Total:</b>		13	9	44.44%	60	59	1.69%	340	443	-23.25%
<b>Preliminary Part 1 Crime Totals:</b>		13	9	44.44%	64	66	-3.03%	367	476	-22.90%
<b>Current 7 Day Period:</b>		6/27/2021 - 7/3/2021			<b>Prior 7 Day Period:</b>		6/20/2021 - 6/26/2021			
<b>Current 28 Day Period:</b>		6/6/2021 - 7/3/2021			<b>Prior 28 Day Period:</b>		5/9/2021 - 6/5/2021			
<b>Current YTD Day Period:</b>		1/1/2021 - 7/3/2021			<b>Prior YTD Period:</b>		1/1/2020 - 7/3/2020			

Prepared by SPD Crime Analysis Office - Monday, July 5, 2021

**NOTE:** SPD moved from UCR to the NIBRS reporting standard on 10/4/16 following the transition to a new RMS System. [Numbers on CompStat reports prior to this date should not be used as a comparison to those on this report.](#) Additional info on these reporting standards can be found on the FBI website: <https://ucr.fbi.gov/nibrs-overview>

This chart represents Preliminary counts of selected crime categories from Police Case Reports. Full statistical analysis to determine the confidence level of this data has not been performed. The % change columns on the preliminary counts differ from the percentage change on the NIBRS crime report, sometimes significantly. The CompStat report is designed for operational use and includes only selected NIBRS categories and coding less complex than full NIBRS rules. Official statistics for these and other NIBRS categories can be found on WASPC & FBI websites once available.





**City of Spokane**  
**Southeast District (P6)**  
**Selected Crime Codes**  
**2021-06-27 to 2021-07-03**  
 Prepared By:  
**Crime Analysis Unit**  
**Spokane Police Department**

**Legend**

**NIBRS Events**


 Criminal Homicide	 Robbery Person	 Burglary Commercial
 Rape	 Aggravated Assault	 Vehicle Prowling
 Robbery Commercial	 Burglary Residential	 Vehicle Theft
	 Burglary Garage	 Arson

*Cases Represent LERMS Crime Codes  
 Points may indicate multiple events  
 Note: Veh Prowl is only Larceny displayed*


*For Additional Information on  
 Incidents pertaining to an  
 Area, Trend, or Pattern  
 Contact Information Analysis*




0 0.15 0.3 0.6 Miles



Geographic Information System



**THIS IS NOT A LEGAL DOCUMENT:**  
 The information shown on this map is compiled from various sources and is subject to constant revision. Information shown on this map should not be used to determine the location of facilities in relationship to property lines, section lines, streets, etc.



Sunday - Saturday

6/27/2021 TO 7/3/2021

SE - Southeast District (P6)



<b>A/C</b>	<b>Offense Statute</b>	<b>Address</b>	<b>Reported Date</b>	<b>Dist</b>
<b><u>SPC6LH</u></b>				
C	MAIL THEFT	2300 S SOUTHEAST BLVD	7/1/2021	P5
C	RESIDENTIAL BURGLARY	1400 E 30TH AVE	7/2/2021	P5
C	THEFT 2D FROM BUILDING	3800 E 29TH AVE	6/29/2021	P6
C	THEFT 3D CITY ALL OTHER	2800 S FREYA ST	6/27/2021	P6
C	THEFT 3D FROM MOTOR VEHICLE	2700 E 29TH AVE	6/29/2021	P6
C	THEFT 3D FROM MOTOR VEHICLE	3300 E 35TH AVE	6/30/2021	P6
C	THEFT 3D VEHICLE PARTS AND ACCESSORIES	2100 E 30TH AVE	6/28/2021	P6
<b><u>SPC6RW</u></b>				
C	THEFT 2D ALL OTHER	700 E HIGHLAND BLVD	6/30/2021	P6
<b><u>SPC6SG</u></b>				
C	ARSON 2D	5300 S REGAL ST	7/2/2021	P6
C	THEFT 2D FROM MOTOR VEHICLE	E 37TH AVE / S FREYA ST	6/29/2021	P6
C	THEFT 2D FROM MOTOR VEHICLE	4300 S REGAL ST	6/30/2021	P6
C	THEFT 3D FROM MOTOR VEHICLE	E 37TH AVE / S FREYA ST	6/29/2021	P6
C	THEFT OF MOTOR VEHICLE	E 37TH AVE / S FREYA ST	6/29/2021	P6

POLICE SUMMARY - Ending: Saturday, July 3, 2021

## SW - Southwest District (P7)



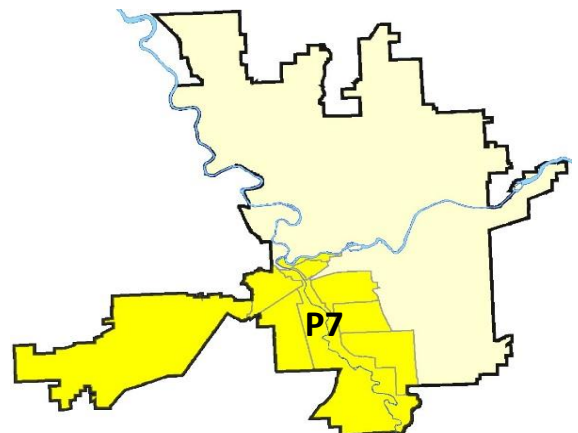
### Preliminary IBR Counts

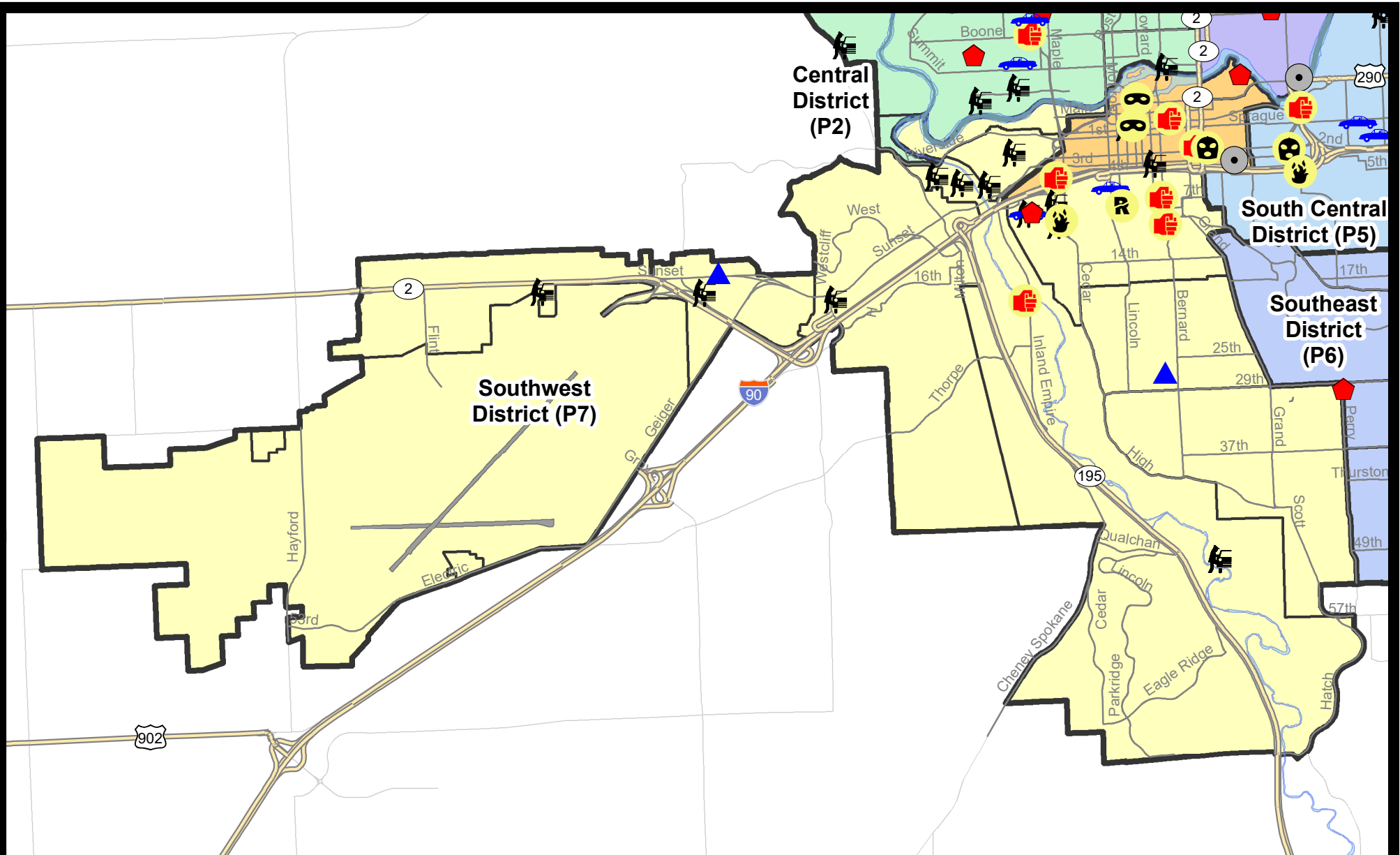
NIBRS Categories (Part 1 Selected)		7 Day Comparison			28 Day Comparison			YTD Comparison		
		Current	Prior	Percent	Current	Prior	Percent	Current	Prior	Percent
<b>Violent</b>	Criminal Homicide	0	1	-100.00%	1	0		2	0	
	Rape	1	1	0.00%	2	0		17	17	0.00%
	Robbery - Commercial	0	0		0	0		2	2	0.00%
	Robbery - Person	0	0		2	1	100.00%	9	12	-25.00%
	Aggravated Assault - Non DV	2	1	100.00%	4	3	33.33%	27	22	22.73%
	Aggravated Assault - DV	1	0		3	5	-40.00%	24	17	41.18%
<b>Violent Total:</b>		4	3	33.33%	12	9	33.33%	81	70	15.71%
<b>Property</b>	Burglary - Residential	1	2	-50.00%	7	7	0.00%	46	62	-25.81%
	Burglary Garage	2	1	100.00%	7	5	40.00%	34	39	-12.82%
	Burglary Commercial	0	0		0	2	-100.00%	22	35	-37.14%
	Larceny	25	13	92.31%	82	82	0.00%	488	628	-22.29%
	Vehicle Theft	2	2	0.00%	9	12	-25.00%	65	91	-28.57%
	Arson	1	0		1	0		4	6	-33.33%
<b>Property Total:</b>		31	18	72.22%	106	108	-1.85%	659	861	-23.46%
<b>Preliminary Part 1 Crime Totals:</b>		35	21	66.67%	118	117	0.85%	740	931	-20.52%
<b>Current 7 Day Period:</b>		6/27/2021 - 7/3/2021			<b>Prior 7 Day Period:</b>		6/20/2021 - 6/26/2021			
<b>Current 28 Day Period:</b>		6/6/2021 - 7/3/2021			<b>Prior 28 Day Period:</b>		5/9/2021 - 6/5/2021			
<b>Current YTD Day Period:</b>		1/1/2021 - 7/3/2021			<b>Prior YTD Period:</b>		1/1/2020 - 7/3/2020			

Prepared by SPD Crime Analysis Office - Monday, July 5, 2021

**NOTE:** SPD moved from UCR to the NIBRS reporting standard on 10/4/16 following the transition to a new RMS System. [Numbers on CompStat reports prior to this date should not be used as a comparison to those on this report.](#) Additional info on these reporting standards can be found on the FBI website: <https://ucr.fbi.gov/nibrs-overview>

This chart represents Preliminary counts of selected crime categories from Police Case Reports. Full statistical analysis to determine the confidence level of this data has not been performed. The % change columns on the preliminary counts differ from the percentage change on the NIBRS crime report, sometimes significantly. The CompStat report is designed for operational use and includes only selected NIBRS categories and coding less complex than full NIBRS rules. Official statistics for these and other NIBRS categories can be found on WASPC & FBI websites once available.





**City of Spokane**  
**Southwest District (P7)**  
**Selected**  
**Crime Types**  
**2021-06-27 to 2021-07-03**  
 Prepared By:  
 Crime Analysis Unit  
 Spokane Police Department

**Legend**

**NIBRS Events**

- |                   |                    |                      |                     |
|-------------------|--------------------|----------------------|---------------------|
| Criminal Homicide | Robbery Commercial | Aggravated Assault   | Burglary Commercial |
| Rape              | Robbery Person     | Burglary Residential | Vehicle Prowling    |
|                   |                    | Burglary Garage      | Vehicle Theft       |
|                   |                    |                      | Arson               |

*Cases Represent LERMS Crime Codes  
 Points may indicate multiple events  
 Note: Veh Prowl is only Larceny category displayed*



*For Additional Information on Incidents  
 pertaining to an Area, Trend, or Pattern  
 Contact Information Analysis*

0 0.2 0.4 0.6 0.8 1 1.2 1.4 1.6 Miles



**THIS IS NOT A LEGAL DOCUMENT:**  
*The information shown on this map is compiled from various sources and is subject to constant revision. Information shown on this map should not be used to determine the location of facilities in relationship to property lines, section lines, streets, etc.*





Sunday - Saturday

6/27/2021 TO 7/3/2021

SE - Southwest District (P7)



<b>A/C</b>	<b>Offense Statute</b>	<b>Address</b>	<b>Reported Date</b>	<b>Dist</b>
<b><u>SPD7BA</u></b>				
C	THEFT 2D FROM BUILDING	100 S SPRUCE ST	7/1/2021	P7
C	THEFT 2D FROM MOTOR VEHICLE	400 S COEUR D ALENE ST	7/2/2021	P5
C	THEFT 3D ALL OTHER	1800 W SUNSET BLVD	6/29/2021	P7
C	THEFT 3D FROM BUILDING	2000 W 2ND AVE	6/28/2021	P7
A	THEFT 3D FROM MOTOR VEHICLE	2000 W PACIFIC AVE	6/29/2021	P7
<b><u>SPD7CH</u></b>				
A	ARSON 2D	1500 W 9TH AVE	6/27/2021	P7
C	ASSAULT 2D	W CLIFF AVE / S STEVENS ST	6/29/2021	P5
C	ASSAULT 2D	600 S WASHINGTON ST	6/29/2021	P7
C	RAPE 3D		6/30/2021	P7
C	RESIDENTIAL BURGLARY	1800 W 8TH AVE	6/27/2021	P7
C	THEFT 2D ALL OTHER	800 S ELM ST	7/3/2021	P7
C	THEFT 2D FROM BUILDING	100 W 8TH AVE	6/30/2021	P7
C	THEFT 3D ALL OTHER	800 W 5TH AVE	7/3/2021	P7
C	THEFT 3D FROM BUILDING	800 W 5TH AVE	6/27/2021	P7
C	THEFT 3D FROM BUILDING	700 S STEVENS ST	7/1/2021	P7
C	THEFT 3D FROM MOTOR VEHICLE	W 8TH AVE / S ELM ST	6/28/2021	P7
C	THEFT 3D FROM MOTOR VEHICLE	W 7TH AVE / S MAPLE ST	6/29/2021	P7
C	THEFT 3D FROM MOTOR VEHICLE	1500 W 9TH AVE	6/30/2021	P5
C	THEFT 3D VEHICLE PARTS AND ACCESSORIES	1800 W 8TH AVE	6/27/2021	P7
C	THEFT OF MOTOR VEHICLE	W 8TH AVE / S ELM ST	6/28/2021	P7
C	THEFT OF MOTOR VEHICLE	S MONROE ST / W BISHOP CT	6/28/2021	P7
<b><u>SPD7LC</u></b>				
C	ASSAULT 2D	1700 S INLAND EMPIRE WAY	6/28/2021	P7
C	THEFT 2D FROM MOTOR VEHICLE	500 S A ST	6/30/2021	P7
C	THEFT 2D FROM MOTOR VEHICLE	300 S A ST	6/30/2021	P7
C	THEFT 3D ALL OTHER	2300 W 16TH AVE	6/27/2021	P7
C	THEFT 3D FROM MOTOR VEHICLE	300 E MEADOW LANE RD	6/30/2021	P7
A	THEFT 3D FROM MOTOR VEHICLE	300 E MEADOW LANE RD	6/30/2021	P7
A	THEFT 3D FROM MOTOR VEHICLE	300 E MEADOW LANE RD	6/30/2021	P7
C	THEFT 3D FROM MOTOR VEHICLE	300 E MEADOW LANE RD	6/30/2021	P7
<b><u>SPD7MC</u></b>				
C	BURGLARY 2D GARAGE	400 W 27TH AVE	6/28/2021	P7
<b><u>SPD7WH</u></b>				
C	THEFT 3D FROM MOTOR VEHICLE	4300 W SUNSET BLVD	6/29/2021	P7
<b><u>SPD7WP</u></b>				

<b><u>A/C</u></b>	<b><u>Offense Statute</u></b>	<b><u>Address</u></b>	<b><u>Reported Date</u></b>	<b><u>Dist</u></b>
C	BURGLARY 2D GARAGE	5600 W SUNSET HWY	6/28/2021	P7
C	THEFT 2D FROM BUILDING	5600 W SUNSET HWY	6/28/2021	P7
C	THEFT 3D FROM MOTOR VEHICLE	1600 S WINDSOR DR	6/30/2021	P5
C	THEFT 3D FROM MOTOR VEHICLE	7700 W SUNSET HWY	7/2/2021	P7

# SPOKANE POLICE DEPARTMENT

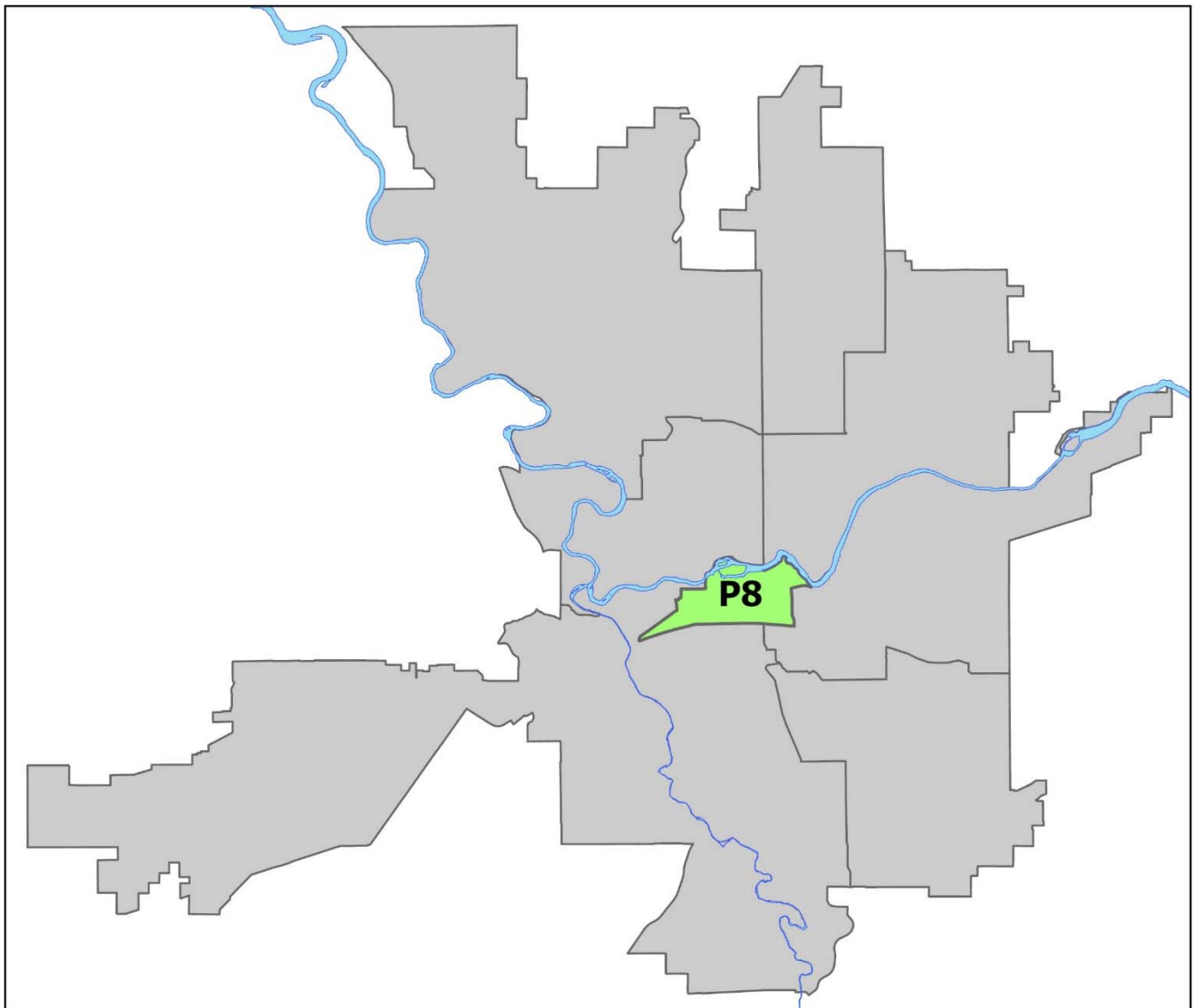
## DOWNTOWN

## Police Service Area



PSA Commander

**Captain David Singley**



POLICE SUMMARY - Ending: Saturday, July 3, 2021

## ***DOWNTOWN PRECINCT (P8)***



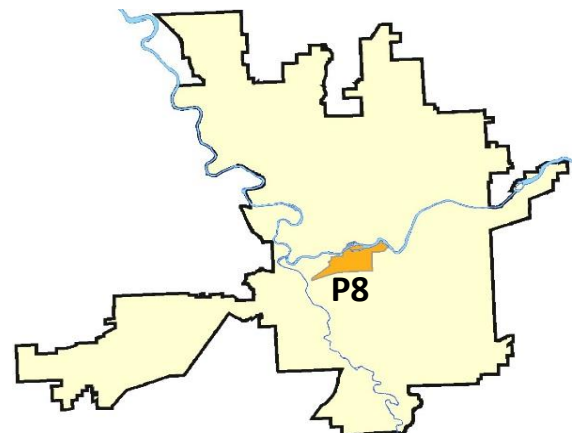
### Preliminary IBR Counts

NIBRS Categories (Part 1 Selected)		7 Day Comparison			28 Day Comparison			YTD Comparison		
		Current	Prior	Percent	Current	Prior	Percent	Current	Prior	Percent
<b>Violent</b>	Criminal Homicide	0	0		0	0		0	2	-100.00%
	Rape	1	1	0.00%	2	1	100.00%	14	8	75.00%
	Robbery - Commercial	1	0		1	0		7	5	40.00%
	Robbery - Person	2	2	0.00%	5	4	25.00%	24	24	0.00%
	Aggravated Assault - Non DV	2	7	-71.43%	13	12	8.33%	55	52	5.77%
	Aggravated Assault - DV	1	0		2	0		11	13	-15.38%
<b>Violent Total:</b>		7	10	-30.00%	23	17	35.29%	111	104	6.73%
<b>Property</b>	Burglary - Residential	1	0		3	2	50.00%	13	12	8.33%
	Burglary Garage	0	1	-100.00%	1	0		4	0	
	Burglary Commercial	1	1	0.00%	5	13	-61.54%	56	68	-17.65%
	Larceny	9	24	-62.50%	75	56	33.93%	391	450	-13.11%
	Vehicle Theft	0	0		2	8	-75.00%	34	38	-10.53%
	Arson	0	1	-100.00%	1	2	-50.00%	6	7	-14.29%
<b>Property Total:</b>		11	27	-59.26%	87	81	7.41%	504	575	-12.35%
<b>Preliminary Part 1 Crime Totals:</b>		18	37	-51.35%	110	98	12.24%	615	679	-9.43%
<b>Current 7 Day Period:</b>		6/27/2021 - 7/3/2021			<b>Prior 7 Day Period:</b>		6/20/2021 - 6/26/2021			
<b>Current 28 Day Period:</b>		6/6/2021 - 7/3/2021			<b>Prior 28 Day Period:</b>		5/9/2021 - 6/5/2021			
<b>Current YTD Day Period:</b>		1/1/2021 - 7/3/2021			<b>Prior YTD Period:</b>		1/1/2020 - 7/3/2020			

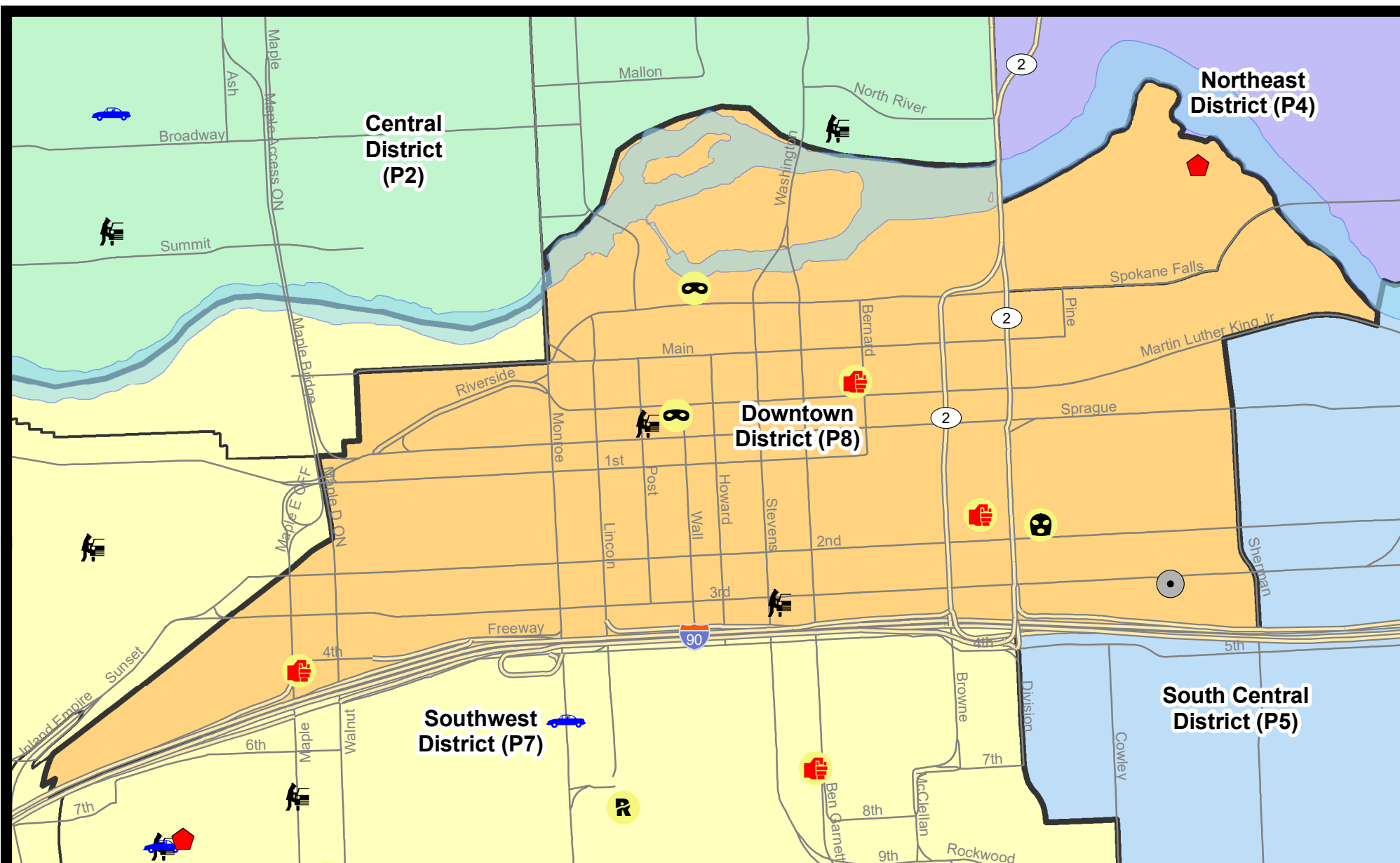
Prepared by SPD Crime Analysis Office - Monday, July 5, 2021

**NOTE:** SPD moved from UCR to the NIBRS reporting standard on 10/4/16 following the transition to a new RMS System. [Numbers on CompStat reports prior to this date should not be used as a comparison to those on this report.](#) Additional info on these reporting standards can be found on the FBI website: <https://ucr.fbi.gov/nibrs-overview>

This chart represents Preliminary counts of selected crime categories from Police Case Reports. Full statistical analysis to determine the confidence level of this data has not been performed. The % change columns on the preliminary counts differ from the percentage change on the NIBRS crime report, sometimes significantly. The CompStat report is designed for operational use and includes only selected NIBRS categories and coding less complex than full NIBRS rules. Official statistics for these and other NIBRS categories can be found on WASPC & FBI websites once available.



**Note:** On 2/10/21 a portion of the Police Block SPC5EC became part of the Downtown Precinct (SPD8EC); Consequently activity in P8 will appear higher if compared to printed CompStat reports prior to 2/10/21



**City of Spokane**  
**Downtown District (P8)**  
**Selected**  
**Crime Types**  
**2021-06-27 to 2021-07-03**  
 Prepared By:  
 Crime Analysis Unit  
 Spokane Police Department

#### Legend

##### NIBRS Events



Robbery Commercial

Robbery Person

Aggravated Assault

Burglary Residential

Burglary Garage

Burglary Commercial

Vehicle Prowling

Vehicle Theft

Arson

Cases Represent LERMS Crime Codes  
 Points may indicate multiple events  
 Note: Veh Prowl is only Larceny category displayed



For Additional Information on Incidents  
 pertaining to an Area, Trend, or Pattern  
 Contact Information Analysis

0 0.2 Miles



**THIS IS NOT A LEGAL DOCUMENT:**  
 The information shown on this map is compiled  
 from various sources and is subject to constant  
 revision. Information shown on this map should  
 not be used to determine the location of facilities  
 in relationship to property lines, section lines,  
 streets, etc.



Sunday - Saturday

6/27/2021 TO 7/3/2021

SW - Downtown District (P8)



<b>A/C</b>	<b>Offense Statute</b>	<b>Address</b>	<b>Reported Date</b>	<b>Dist</b>
C	RAPE 3D		7/2/2021	P8
<b><u>SPD8EC</u></b>				
A	BURGLARY 2D COMMERCIAL	300 E 3RD AVE	6/27/2021	P8
C	ROBBERY 1D COMMERCIAL	100 S DIVISION ST	7/1/2021	P8
<b><u>SPD8RS</u></b>				
C	ASSAULT 2D	400 S MAPLE ST	6/28/2021	P8
C	ASSAULT 2D	100 S STATE ST	6/30/2021	P8
C	ASSAULT 2D	100 N BERNARD ST	7/3/2021	P8
C	MAIL THEFT	900 W 1ST AVE	6/30/2021	P8
C	MAIL THEFT	700 W MAIN AVE	7/1/2021	P8
C	RESIDENTIAL BURGLARY	600 N RIVERPOINT BLVD	7/2/2021	P8
C	ROBBERY 1D PERSON	600 W SPOKANE FALLS BLVD	6/30/2021	P8
C	ROBBERY 1D PERSON	700 W RIVERSIDE AVE	7/2/2021	P8
C	THEFT 2D ALL OTHER	0 S POST ST	6/28/2021	P8
C	THEFT 2D ALL OTHER	500 N HOWARD ST	6/29/2021	P8
C	THEFT 2D FROM MOTOR VEHICLE	400 W 3RD AVE	6/27/2021	P8
C	THEFT 3D ALL OTHER	0 S STEVENS ST	6/30/2021	P8
C	THEFT 3D CITY FROM MOTOR VEHICLE	0 N POST ST	6/30/2021	P8
C	THEFT 3D FROM BUILDING	200 S WALL ST	6/28/2021	P8
C	THEFT 3D SHOPLIFTING	700 W RIVERSIDE AVE	6/28/2021	P8



POLICE SUMMARY - Ending: Saturday, July 3, 2021



## Other Jurisdiction or Unk District

### Preliminary IBR Counts

NIBRS Categories (Part 1 Selected)		7 Day Comparison			28 Day Comparison			YTD Comparison		
		Current	Prior	Percent	Current	Prior	Percent	Current	Prior	Percent
<b>Violent</b>	Criminal Homicide	0	0		0	0		0	0	
	Rape	0	0		0	1	-100.00%	3	1	200.00%
	Robbery - Commercial	0	0		0	0		0	1	-100.00%
	Robbery - Person	0	0		0	0		0	0	
	Aggravated Assault - Non DV	0	0		0	0		0	3	-100.00%
	Aggravated Assault - DV	0	0		0	0		0	2	-100.00%
<b>Violent Total:</b>		0	0		0	1	-100.00%	3	7	-57.14%
<b>Property</b>	Burglary - Residential	0	0		0	0		0	0	
	Burglary Garage	0	0		0	0		0	0	
	Burglary Commercial	0	0		0	0		0	0	
	Larceny	0	0		1	1	0.00%	11	17	-35.29%
	Vehicle Theft	0	0		0	0		5	4	25.00%
	Arson	0	0		0	0		0	1	-100.00%
<b>Property Total:</b>		0	0		1	1	0.00%	16	22	-27.27%
<b>Preliminary Part 1 Crime Totals:</b>		0	0		1	2	-50.00%	19	29	-34.48%
<b>Current 7 Day Period:</b>		6/27/2021 - 7/3/2021			<b>Prior 7 Day Period:</b>		6/20/2021 - 6/26/2021			
<b>Current 28 Day Period:</b>		6/6/2021 - 7/3/2021			<b>Prior 28 Day Period:</b>		5/9/2021 - 6/5/2021			
<b>Current YTD Day Period:</b>		1/1/2021 - 7/3/2021			<b>Prior YTD Period:</b>		1/1/2020 - 7/3/2020			

Prepared by SPD Crime Analysis Office - Monday, July 5, 2021

**NOTE:** SPD moved from UCR to the NIBRS reporting standard on 10/4/16 following the transition to a new RMS System. [Numbers on CompStat reports prior to this date should not be used as a comparison to those on this report.](#) Additional info on these reporting standards can be found on the FBI website: <https://ucr.fbi.gov/nibrs-overview>

This chart represents Preliminary counts of selected crime categories from Police Case Reports. Full statistical analysis to determine the confidence level of this data has not been performed. The % change columns on the preliminary counts differ from the percentage change on the NIBRS crime report, sometimes significantly. The CompStat report is designed for operational use and includes only selected NIBRS categories and coding less complex than full NIBRS rules. Official statistics for these and other NIBRS categories can be found on WASPC & FBI websites once available.

Sunday - Saturday

6/27/2021 TO 7/3/2021

Other Jurisdiction/Unk District



A/C	Offense Statute	Address	Reported Date	Dist
#Type!				#Typ