

SPOKANE POLICE DEPARTMENT

PRELIMINARY CITYWIDE IBR CRIME REPORT



Preliminary IBR Counts

CHIEF OF POLICE

Craig Meidl

Period Ending: Saturday, February 13, 2021

NIBRS Categories (Part 1 Selected)		7 Day Comparison			28 Day Comparison			YTD Comparison		
		Current	Prior	Percent	Current	Prior	Percent	Current	Prior	Percent
Violent	Criminal Homicide	0	0		0	2	-100.00%	0	3	-100.00%
	Rape	3	4	-25.00%	18	11	63.64%	25	22	13.64%
	Robbery - Commercial	1	3	-66.67%	4	2	100.00%	6	9	-33.33%
	Robbery - Person	8	4	100.00%	16	12	33.33%	22	27	-18.52%
	Aggravated Assault - Non DV	10	16	-37.50%	36	25	44.00%	49	45	8.89%
	Aggravated Assault - DV	6	4	50.00%	28	27	3.70%	44	46	-4.35%
Violent Total:		28	31	-9.68%	102	79	29.11%	146	152	-3.95%
Property	Burglary - Residential	8	9	-11.11%	37	65	-43.08%	73	105	-30.48%
	Burglary Garage	6	10	-40.00%	34	26	30.77%	48	46	4.35%
	Burglary Commercial	5	15	-66.67%	45	32	40.63%	63	65	-3.08%
	Larceny	114	154	-25.97%	656	655	0.15%	1062	1181	-10.08%
	Vehicle Theft	14	25	-44.00%	73	78	-6.41%	124	198	-37.37%
	Arson	3	0		8	1	700.00%	9	9	0.00%
Property Total:		150	213	-29.58%	853	857	-0.47%	1379	1604	-14.03%
Preliminary Part 1 Crime Totals:		178	244	-27.05%	955	936	2.03%	1525	1756	-13.15%

Current 7 Day Period: 2/7/2021 - 2/13/2021

Current 28 Day Period: 1/17/2021 - 2/13/2021

Current YTD Day Period: 1/1/2021 - 2/13/2021

Prior 7 Day Period: 1/31/2021 - 2/6/2021

Prior 28 Day Period: 12/20/2020 - 1/16/2021

Prior YTD Period: 1/1/2020 - 2/13/2020

Prepared by SPD Crime Analysis Office - Monday, February 15, 2021

NOTE: SPD moved from UCR to the NIBRS reporting standard on 10/4/16 following the transition to a new RMS System. [Numbers on CompStat reports prior to this date should not be used as a comparison to those on this report.](#) Additional info on these reporting standards can be found on the FBI website: <https://ucr.fbi.gov/nibrs-overview>

This chart represents Preliminary counts of selected crime categories from Police Case Reports. Full statistical analysis to determine the confidence level of this data has not been performed. The % change columns on the preliminary counts differ from the percentage change on the NIBRS crime report, sometimes significantly. The CompStat report is designed for operational use and includes only selected NIBRS categories and coding less complex than full NIBRS rules. Official statistics for these and other NIBRS categories can be found on WASPC & FBI websites once available.



SPOKANE POLICE DEPARTMENT



NORTH **Police Service Area**

PSA Commander

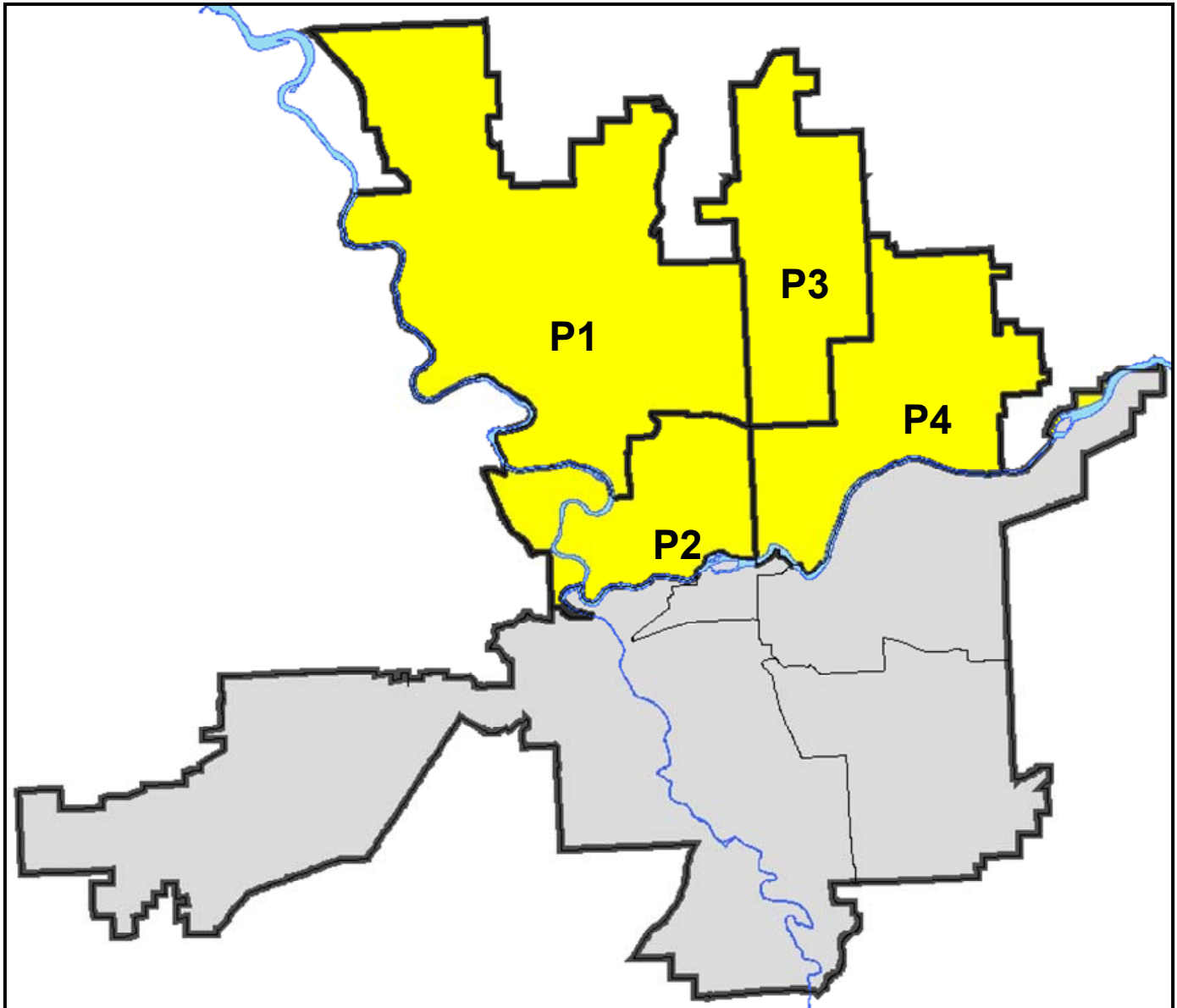
Captain Mark Griffiths

Northwest District (P1)

Central District (P2)

Neva-Wood District (P3)

Northeast District (P4)



POLICE SUMMARY - Ending: Saturday, February 13, 2021

NORTH PRECINCT (P1, P2, P3, and P4)



Preliminary IBR Counts

NIBRS Categories (Part 1 Selected)		7 Day Comparison			28 Day Comparison			YTD Comparison		
		Current	Prior	Percent	Current	Prior	Percent	Current	Prior	Percent
Violent	Criminal Homicide	0	0		0	0		0	2	-100.00%
	Rape	1	3	-66.67%	10	4	150.00%	12	12	0.00%
	Robbery - Commercial	1	3	-66.67%	4	0		4	7	-42.86%
	Robbery - Person	5	2	150.00%	9	7	28.57%	12	20	-40.00%
	Aggravated Assault - Non DV	7	11	-36.36%	21	13	61.54%	28	18	55.56%
	Aggravated Assault - DV	4	3	33.33%	20	19	5.26%	30	21	42.86%
Violent Total:		18	22	-18.18%	64	43	48.84%	86	80	7.50%
Property	Burglary - Residential	5	9	-44.44%	27	39	-30.77%	48	56	-14.29%
	Burglary Garage	2	5	-60.00%	20	15	33.33%	28	32	-12.50%
	Burglary Commercial	3	8	-62.50%	22	14	57.14%	32	24	33.33%
	Larceny	80	92	-13.04%	409	411	-0.49%	658	742	-11.32%
	Vehicle Theft	11	16	-31.25%	48	50	-4.00%	82	119	-31.09%
	Arson	3	0		6	1	500.00%	7	3	133.33%
Property Total:		104	130	-20.00%	532	530	0.38%	855	976	-12.40%
Preliminary Part 1 Crime Totals:		122	152	-19.74%	596	573	4.01%	941	1056	-10.89%
Current 7 Day Period:		2/7/2021 - 2/13/2021			Prior 7 Day Period:		1/31/2021 - 2/6/2021			
Current 28 Day Period:		1/17/2021 - 2/13/2021			Prior 28 Day Period:		12/20/2020 - 1/16/2021			
Current YTD Day Period:		1/1/2021 - 2/13/2021			Prior YTD Period:		1/1/2020 - 2/13/2020			

Prepared by SPD Crime Analysis Office - Monday, February 15, 2021

NOTE: SPD moved from UCR to the NIBRS reporting standard on 10/4/16 following the transition to a new RMS System. [Numbers on CompStat reports prior to this date should not be used as a comparison to those on this report.](#) Additional info on these reporting standards can be found on the FBI website: <https://ucr.fbi.gov/nibrs-overview>

This chart represents Preliminary counts of selected crime categories from Police Case Reports. Full statistical analysis to determine the confidence level of this data has not been performed. The % change columns on the preliminary counts differ from the percentage change on the NIBRS crime report, sometimes significantly. The CompStat report is designed for operational use and includes only selected NIBRS categories and coding less complex than full NIBRS rules. Official statistics for these and other NIBRS categories can be found on WASPC & FBI websites once available.



POLICE SUMMARY - Ending: Saturday, February 13, 2021



NW - Northwest District (P1)

Preliminary IBR Counts

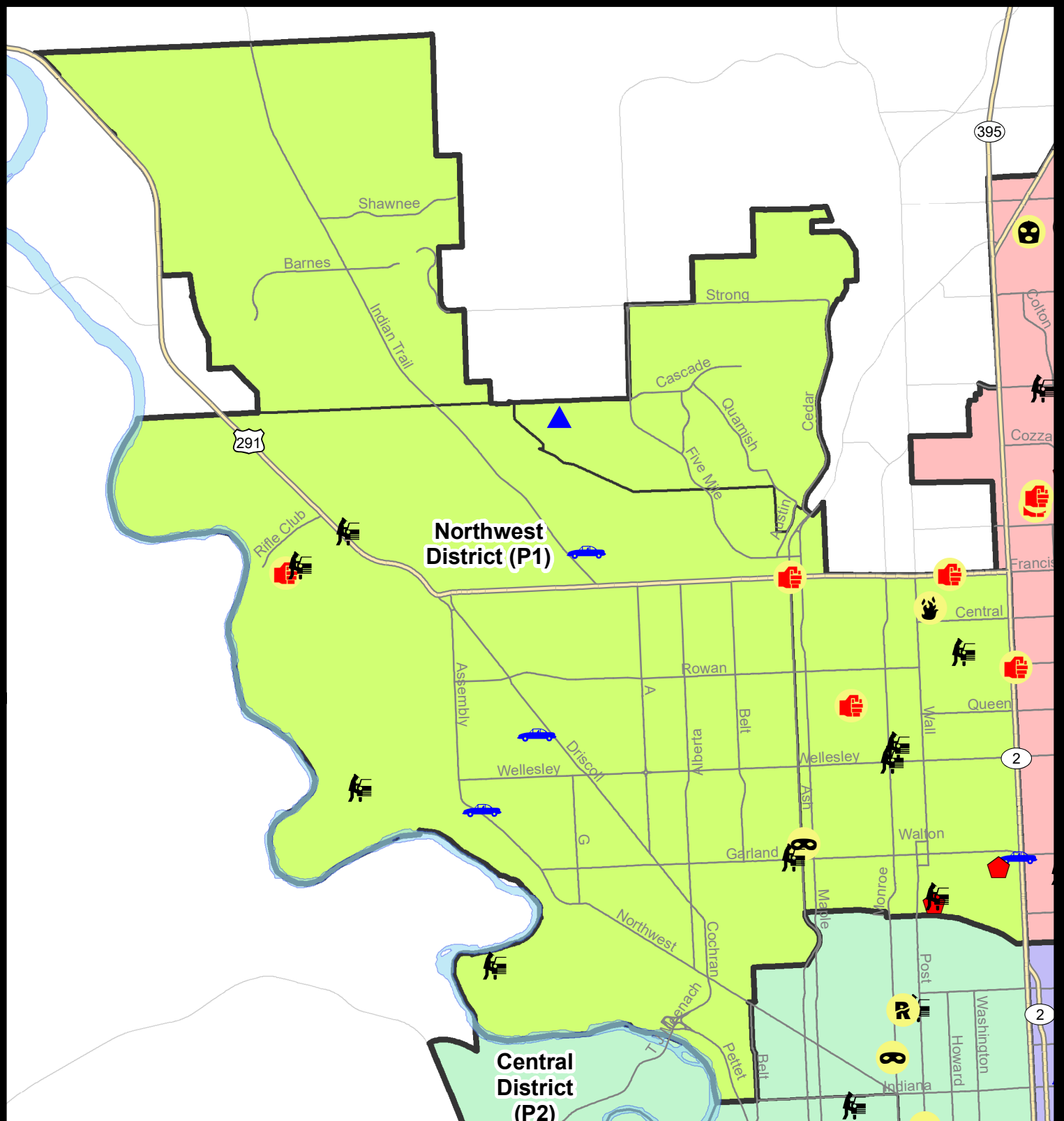
NIBRS Categories (Part 1 Selected)		7 Day Comparison			28 Day Comparison			YTD Comparison		
		Current	Prior	Percent	Current	Prior	Percent	Current	Prior	Percent
Violent	Criminal Homicide	0	0		0	0		0	0	
	Rape	0	0		3	1	200.00%	4	2	100.00%
	Robbery - Commercial	0	2	-100.00%	2	0		2	0	
	Robbery - Person	1	0		1	0		1	2	-50.00%
	Aggravated Assault - Non DV	2	3	-33.33%	6	2	200.00%	7	3	133.33%
	Aggravated Assault - DV	2	1	100.00%	5	2	150.00%	5	7	-28.57%
Violent Total:		5	6	-16.67%	17	5	240.00%	19	14	35.71%
Property	Burglary - Residential	2	1	100.00%	6	3	100.00%	8	10	-20.00%
	Burglary Garage	1	3	-66.67%	7	5	40.00%	10	12	-16.67%
	Burglary Commercial	0	1	-100.00%	2	2	0.00%	3	2	50.00%
	Larceny	18	18	0.00%	82	90	-8.89%	122	136	-10.29%
	Vehicle Theft	4	7	-42.86%	13	11	18.18%	20	15	33.33%
	Arson	1	0		2	1	100.00%	3	3	0.00%
Property Total:		26	30	-13.33%	112	112	0.00%	166	178	-6.74%
Preliminary Part 1 Crime Totals:		31	36	-13.89%	129	117	10.26%	185	192	-3.65%
Current 7 Day Period:		2/7/2021 - 2/13/2021			Prior 7 Day Period:		1/31/2021 - 2/6/2021			
Current 28 Day Period:		1/17/2021 - 2/13/2021			Prior 28 Day Period:		12/20/2020 - 1/16/2021			
Current YTD Day Period:		1/1/2021 - 2/13/2021			Prior YTD Period:		1/1/2020 - 2/13/2020			

Prepared by SPD Crime Analysis Office - Monday, February 15, 2021

NOTE: SPD moved from UCR to the NIBRS reporting standard on 10/4/16 following the transition to a new RMS System. [Numbers on CompStat reports prior to this date should not be used as a comparison to those on this report.](#) Additional info on these reporting standards can be found on the FBI website: <https://ucr.fbi.gov/nibrs-overview>

This chart represents Preliminary counts of selected crime categories from Police Case Reports. Full statistical analysis to determine the confidence level of this data has not been performed. The % change columns on the preliminary counts differ from the percentage change on the NIBRS crime report, sometimes significantly. The CompStat report is designed for operational use and includes only selected NIBRS categories and coding less complex than full NIBRS rules. Official statistics for these and other NIBRS categories can be found on WASPC & FBI websites once available.





City of Spokane
Northwest District (P1)
Selected Crime Codes
2021-02-07 to 2021-02-13
 Prepared By:
 Crime Analysis Unit
 Spokane Police Department

Legend

NIBRS Events



Criminal Homicide



Rape



Robbery Commercial



Robbery Person



Aggravated Assault



Burglary Residential



Burglary Garage



Burglary Commercial



Vehicle Prowling



Vehicle Theft



Arson



Cases Represent LERMS Crime Codes
 Points may indicate multiple events
 Note: Veh Prowl is only Larceny displayed

For Additional Information on
 Incidents pertaining to an
 Area, Trend, or Pattern
 Contact Information Analysis

0 0.25 0.5 1 Miles



THIS IS NOT A LEGAL DOCUMENT:
 The information shown on this map is compiled
 from various sources and is subject to constant
 revision. Information shown on this map should
 not be used to determine the location of facilities
 in relationship to property lines, section lines,
 streets, etc.

Sunday - Saturday

2/7/2021 TO 2/13/2021

NW - Northwest District (P1)



<u>A/C</u>	<u>Offense Statute</u>	<u>Address</u>	<u>Reported Date</u>	<u>Dist</u>
<u>SPA1BS</u>				
A	THEFT 3D FROM MOTOR VEHICLE	6800 N CAMBRIDGE LN	2/9/2021	P1
C	THEFT OF MOTOR VEHICLE	3200 W HOUSTON AVE	2/9/2021	P1
<u>SPA1FM</u>				
C	BURGLARY 2D GARAGE	7700 N H ST	2/9/2021	P2
<u>SPA1NH</u>				
C	ARSON 2D	6000 N HOWARD ST	2/7/2021	P1
C	ASSAULT 2D	5100 N ADAMS ST	2/8/2021	P1
C	ASSAULT 2D	N ASH ST / W FRANCIS AVE	2/11/2021	P1
C	ASSAULT 2D	W FRANCIS AVE / N WASHINGTON ST	2/11/2021	P1
C	BURGLARY 1D FROM RESIDENCE	600 W GLASS AVE	2/7/2021	P1
C	RESIDENTIAL BURGLARY	3700 N NORMANDIE ST	2/7/2021	P1
C	ROBBERY 2D PERSON	4000 N ASH ST	2/13/2021	P1
C	THEFT 2D FROM MOTOR VEHICLE	4800 N LINCOLN ST	2/7/2021	P1
C	THEFT 2D FROM MOTOR VEHICLE	4700 N MONROE ST	2/9/2021	P1
C	THEFT 3D FROM BUILDING	4400 N STEVENS ST	2/9/2021	P1
C	THEFT 3D FROM BUILDING	3800 N MADISON ST	2/13/2021	P1
C	THEFT 3D FROM MOTOR VEHICLE	300 W NEBRASKA AVE	2/10/2021	P1
C	THEFT 3D SHOPLIFTING	1000 W WELLESLEY AVE	2/7/2021	P1
C	THEFT 3D SHOPLIFTING	3400 N DIVISION ST	2/10/2021	P1
C	THEFT 3D SHOPLIFTING	3400 N DIVISION ST	2/12/2021	P1
C	THEFT OF A FIREARM FROM MOTOR VEHICLE	600 W GLASS AVE	2/9/2021	P1
C	THEFT OF MOTOR VEHICLE	3800 N DIVISION ST	2/12/2021	P1
<u>SPA1NW</u>				
C	ASSAULT 2D	5800 W HOLYOKE AVE	2/7/2021	P1
C	MAIL THEFT	4000 N CANNON ST	2/10/2021	P1
C	TAKING MOTOR VEHICLE WITHOUT PERMISSION 2D	4200 W NORTHWEST BLVD	2/7/2021	P1
C	THEFT 2D FROM MOTOR VEHICLE	N AUBREY L WHITE PKWY / N DOWNRIVER	2/7/2021	P1
C	THEFT 2D FROM MOTOR VEHICLE	5100 W HOFFMAN PL	2/9/2021	P1
C	THEFT 3D ALL OTHER	5000 N ASH ST	2/12/2021	P1
C	THEFT 3D CITY SHOPLIFTING	2300 W WELLESLEY AVE	2/13/2021	P1
C	THEFT 3D FROM MOTOR VEHICLE	5600 W HOLYOKE AVE	2/7/2021	P1
A	THEFT 3D FROM MOTOR VEHICLE	1700 W GARLAND AVE	2/9/2021	P1
C	THEFT 3D VEHICLE PARTS AND ACCESSORIES	W HEROY AVE / N G ST	2/8/2021	P1
C	THEFT OF MOTOR VEHICLE	5000 N ALAMEDA BLVD	2/9/2021	P1

POLICE SUMMARY - Ending: Saturday, February 13, 2021

NW - North Central District (P2)



Preliminary IBR Counts

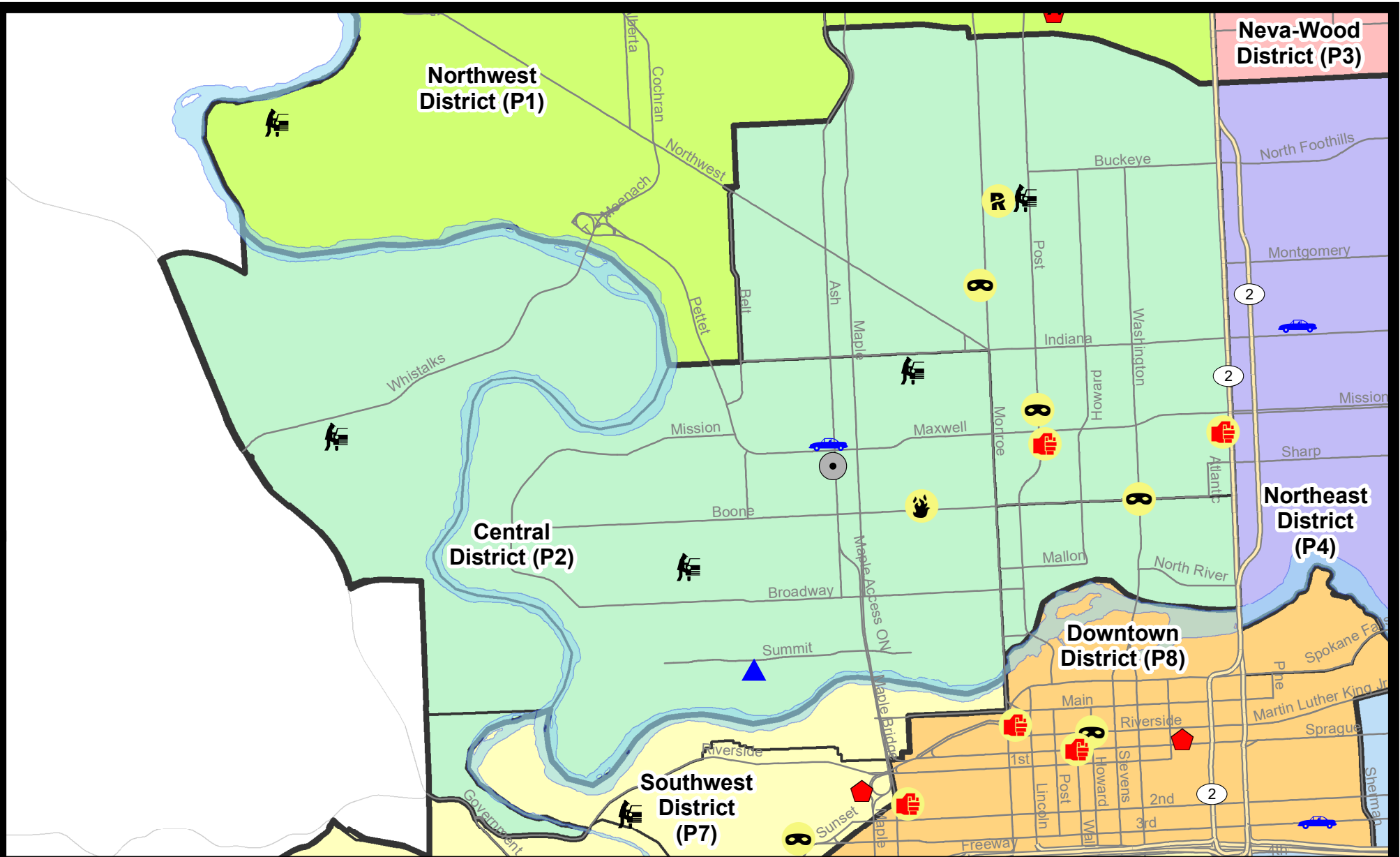
NIBRS Categories (Part 1 Selected)		7 Day Comparison			28 Day Comparison			YTD Comparison		
		Current	Prior	Percent	Current	Prior	Percent	Current	Prior	Percent
Violent	Criminal Homicide	0	0		0	0		0	0	
	Rape	1	1	0.00%	2	1	100.00%	2	3	-33.33%
	Robbery - Commercial	0	0		0	0		0	1	-100.00%
	Robbery - Person	3	1	200.00%	6	2	200.00%	7	6	16.67%
	Aggravated Assault - Non DV	2	3	-33.33%	5	4	25.00%	7	3	133.33%
	Aggravated Assault - DV	0	1	-100.00%	4	4	0.00%	5	6	-16.67%
Violent Total:		6	6	0.00%	17	11	54.55%	21	19	10.53%
Property	Burglary - Residential	0	3	-100.00%	6	15	-60.00%	15	19	-21.05%
	Burglary Garage	1	2	-50.00%	5	3	66.67%	7	6	16.67%
	Burglary Commercial	1	1	0.00%	8	1	700.00%	8	1	700.00%
	Larceny	21	16	31.25%	86	89	-3.37%	143	155	-7.74%
	Vehicle Theft	1	1	0.00%	7	14	-50.00%	19	28	-32.14%
	Arson	1	0		2	0		2	0	
Property Total:		25	23	8.70%	114	122	-6.56%	194	209	-7.18%
Preliminary Part 1 Crime Totals:		31	29	6.90%	131	133	-1.50%	215	228	-5.70%
Current 7 Day Period:		2/7/2021 - 2/13/2021			Prior 7 Day Period:		1/31/2021 - 2/6/2021			
Current 28 Day Period:		1/17/2021 - 2/13/2021			Prior 28 Day Period:		12/20/2020 - 1/16/2021			
Current YTD Day Period:		1/1/2021 - 2/13/2021			Prior YTD Period:		1/1/2020 - 2/13/2020			

Prepared by SPD Crime Analysis Office - Monday, February 15, 2021

NOTE: SPD moved from UCR to the NIBRS reporting standard on 10/4/16 following the transition to a new RMS System. [Numbers on CompStat reports prior to this date should not be used as a comparison to those on this report.](#) Additional info on these reporting standards can be found on the FBI website: <https://ucr.fbi.gov/nibrs-overview>

This chart represents Preliminary counts of selected crime categories from Police Case Reports. Full statistical analysis to determine the confidence level of this data has not been performed. The % change columns on the preliminary counts differ from the percentage change on the NIBRS crime report, sometimes significantly. The CompStat report is designed for operational use and includes only selected NIBRS categories and coding less complex than full NIBRS rules. Official statistics for these and other NIBRS categories can be found on WASPC & FBI websites once available.






City of Spokane
Central District (P2)
Selected
Crime Types
2021-02-07 to 2021-02-13
 Prepared By:
 Crime Analysis Unit
 Spokane Police Department

Legend


NIBRS Events



Robbery Commercial
 Robbery Person



Aggravated Assault
 Burglary Residential
 Burglary Garage



Burglary Commercial
 Vehicle Prowling
 Vehicle Theft




Arson

Cases Represent LERMS Crime Codes
 Points may indicate multiple events
 Note: Veh Prowl is only Larceny category displayed



For Additional Information on Incidents
 pertaining to an Area, Trend, or Pattern
 Contact Information Analysis



THIS IS NOT A LEGAL DOCUMENT:
 The information shown on this map is compiled
 from various sources and is subject to constant
 revision. Information shown on this map should
 not be used to determine the location of facilities
 in relationship to property lines, section lines,
 streets, etc.

Sunday - Saturday

2/7/2021 TO 2/13/2021

NW - Central District (P2)



<u>A/C</u>	<u>Offense Statute</u>	<u>Address</u>	<u>Reported Date</u>	<u>Dist</u>
<u>SPA2EG</u>				
C	ASSAULT 1D	1400 N DIVISION ST	2/7/2021	P2
C	ASSAULT 1D	1400 N POST ST	2/9/2021	P2
C	IBR Purposes Only - Theft of Motor Vehicle Parts or Accessori	1800 W NORTHWEST BLVD	2/9/2021	P2
C	IBR Purposes Only - Theft of Motor Vehicle Parts or Accessori	1600 W NORTHWEST BLVD	2/12/2021	P2
C	MAIL THEFT	1600 W KNOX AVE	2/11/2021	P2
C	RAPE 3D		2/13/2021	P1
C	ROBBERY 1D PERSON	N POST ST / W SPOFFORD AVE	2/9/2021	P2
C	ROBBERY 1D PERSON	1000 W MANSFIELD AVE	2/10/2021	P1
C	THEFT 2D FROM BUILDING	300 W SHANNON AVE	2/10/2021	P2
C	THEFT 2D FROM BUILDING	0 W MISSION AVE	2/11/2021	P2
C	THEFT 3D ALL OTHER	300 W MISSION AVE	2/7/2021	P2
C	THEFT 3D FROM BUILDING	900 W EUCLID AVE	2/13/2021	P2
A	THEFT 3D FROM MOTOR VEHICLE	2600 N POST ST	2/11/2021	P2
C	THEFT OF A FIREARM ALL OTHER LOCATIONS	1300 N WALL ST	2/13/2021	P2
C	THEFT OF A FIREARM FROM BUILDING	1500 N MONROE ST	2/10/2021	P2
<u>SPA2RS</u>				
C	ROBBERY 1D PERSON	N WASHINGTON ST / W BOONE AVE	2/11/2021	P2
<u>SPA2WC</u>				
C	ARSON 2D	1300 W BOONE AVE	2/9/2021	P1
C	BURGLARY 2D COMMERCIAL	1400 N ASH ST	2/12/2021	P2
A	BURGLARY 2D GARAGE	2000 W CENTENNIAL WAY	2/8/2021	P2
A	MAIL THEFT	1300 W SPOFFORD AVE	2/7/2021	P2
C	MAIL THEFT	2200 W BROADWAY AVE	2/11/2021	P2
C	THEFT 3D ALL OTHER	1200 N ASH ST	2/8/2021	P2
C	THEFT 3D ALL OTHER	1100 W MALLON AVE	2/10/2021	P8
C	THEFT 3D ALL OTHER	2200 W MALLON AVE	2/13/2021	P2
C	THEFT 3D FROM BUILDING	1800 W AUGUSTA AVE	2/10/2021	P2
C	THEFT 3D FROM MOTOR VEHICLE	1300 W NORA AVE	2/8/2021	P2
C	THEFT 3D FROM MOTOR VEHICLE	2300 W DEAN AVE	2/9/2021	P2
C	THEFT 3D VEHICLE PARTS AND ACCESSORIES	2700 W MALLON AVE	2/10/2021	P2
C	THEFT OF MOTOR VEHICLE	1500 N ASH ST	2/10/2021	P2
<u>SPA2WH</u>				
C	THEFT 2D ALL OTHER	1900 N HOLY NAMES CT	2/13/2021	P2
C	THEFT 3D FROM MOTOR VEHICLE	3800 W WHISTALKS WAY	2/9/2021	P2

POLICE SUMMARY - Ending: Saturday, February 13, 2021



NE - Neva-Wood District (P3)

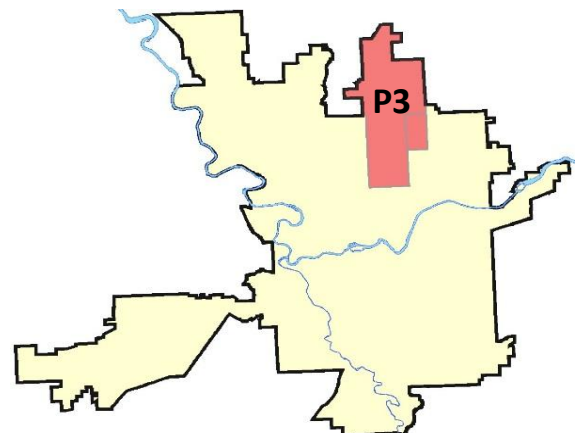
Preliminary IBR Counts

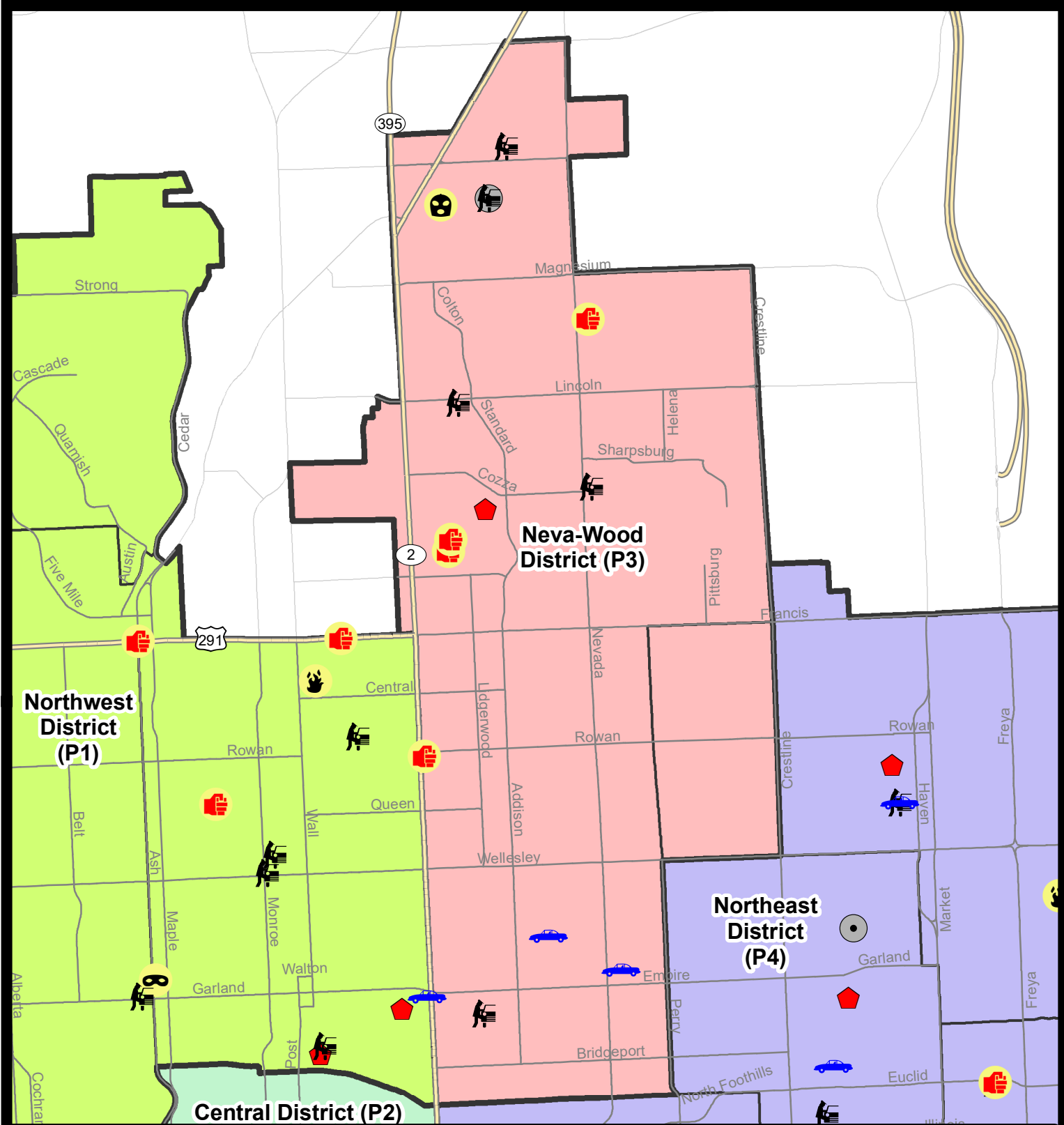
NIBRS Categories (Part 1 Selected)		7 Day Comparison			28 Day Comparison			YTD Comparison		
		Current	Prior	Percent	Current	Prior	Percent	Current	Prior	Percent
Violent	Criminal Homicide	0	0		0	0		0	0	
	Rape	0	2	-100.00%	3	1	200.00%	4	4	0.00%
	Robbery - Commercial	1	1	0.00%	2	0		2	6	-66.67%
	Robbery - Person	0	0		0	2	-100.00%	1	5	-80.00%
	Aggravated Assault - Non DV	2	1	100.00%	4	2	100.00%	6	4	50.00%
	Aggravated Assault - DV	2	0		4	8	-50.00%	9	6	50.00%
Violent Total:		5	4	25.00%	13	13	0.00%	22	25	-12.00%
Property	Burglary - Residential	1	3	-66.67%	8	8	0.00%	14	14	0.00%
	Burglary Garage	0	0		6	5	20.00%	9	8	12.50%
	Burglary Commercial	1	5	-80.00%	8	7	14.29%	14	16	-12.50%
	Larceny	27	36	-25.00%	162	138	17.39%	255	296	-13.85%
	Vehicle Theft	2	4	-50.00%	13	11	18.18%	19	40	-52.50%
	Arson	0	0		0	0		0	0	
Property Total:		31	48	-35.42%	197	169	16.57%	311	374	-16.84%
Preliminary Part 1 Crime Totals:		36	52	-30.77%	210	182	15.38%	333	399	-16.54%
Current 7 Day Period:		2/7/2021 - 2/13/2021			Prior 7 Day Period:		1/31/2021 - 2/6/2021			
Current 28 Day Period:		1/17/2021 - 2/13/2021			Prior 28 Day Period:		12/20/2020 - 1/16/2021			
Current YTD Day Period:		1/1/2021 - 2/13/2021			Prior YTD Period:		1/1/2020 - 2/13/2020			

Prepared by SPD Crime Analysis Office - Monday, February 15, 2021

NOTE: SPD moved from UCR to the NIBRS reporting standard on 10/4/16 following the transition to a new RMS System. [Numbers on CompStat reports prior to this date should not be used as a comparison to those on this report.](#) Additional info on these reporting standards can be found on the FBI website: <https://ucr.fbi.gov/nibrs-overview>

This chart represents Preliminary counts of selected crime categories from Police Case Reports. Full statistical analysis to determine the confidence level of this data has not been performed. The % change columns on the preliminary counts differ from the percentage change on the NIBRS crime report, sometimes significantly. The CompStat report is designed for operational use and includes only selected NIBRS categories and coding less complex than full NIBRS rules. Official statistics for these and other NIBRS categories can be found on WASPC & FBI websites once available.





City of Spokane
Neva-Wood District (P3)
Selected Crime Codes
2021-02-07 to 2021-02-13
 Prepared By:
 Crime Analysis Unit
 Spokane Police Department

Legend

NIBRS Events



Criminal Homicide



Rape



Robbery Commercial



Robbery Person



Aggravated Assault



Burglary Residential



Burglary Garage



Burglary Commercial



Vehicle Prowling



Vehicle Theft



Arson



Cases Represent LERMS Crime Codes
 Points may indicate multiple events
 Note: Veh Prowl is only Larceny displayed

For Additional Information on
 Incidents pertaining to an
 Area, Trend, or Pattern
 Contact Information Analysis

0 0.2 0.4 0.8 Miles



THIS IS NOT A LEGAL DOCUMENT:
 The information shown on this map is compiled
 from various sources and is subject to constant
 revision. Information shown on this map should
 not be used to determine the location of facilities
 in relationship to property lines, section lines,
 streets, etc.

Sunday - Saturday

2/7/2021 TO 2/13/2021

NE - Neva-Wood District (P3)



A/C	Offense Statute	Address	Reported Date	Dist
<u>SPB3NL</u>				
C	ASSAULT 1D	5400 N DIVISION ST	2/7/2021	P4
C	ASSAULT 2D	100 E WEDGEWOOD AVE	2/8/2021	P2
C	ASSAULT 2D	8400 N NEVADA ST	2/9/2021	P3
C	ASSAULT 2D	200 E WEDGEWOOD AVE	2/12/2021	P4
C	BURGLARY 2D COMMERCIAL	9200 N COLTON ST	2/11/2021	P3
C	BURGLARY 2D FENCED AREA	3100 N DIVISION ST	2/11/2021	P3
C	MAIL THEFT	600 E LONGFELLOW AVE	2/11/2021	P3
C	RESIDENTIAL BURGLARY	300 E WEILE AVE	2/12/2021	P3
C	ROBBERY 1D COMMERCIAL	9100 N NEWPORT HWY	2/13/2021	P4
C	THEFT 1D FROM MOTOR VEHICLE	200 E KIERNAN AVE	2/8/2021	P3
C	THEFT 1D FROM MOTOR VEHICLE	600 E HOLLAND AVE	2/8/2021	P3
C	THEFT 2D ALL OTHER	9100 N NEWPORT HWY	2/8/2021	P3
C	THEFT 2D FROM BUILDING	4700 N DIVISION ST	2/10/2021	P3
C	THEFT 2D FROM MOTOR VEHICLE	9200 N COLTON ST	2/7/2021	P3
C	THEFT 2D FROM MOTOR VEHICLE	1000 E COZZA DR	2/9/2021	P3
C	THEFT 2D SHOPLIFTING	5800 N DIVISION ST	2/10/2021	P2
C	THEFT 2D SHOPLIFTING	5700 N DIVISION ST	2/12/2021	P3
C	THEFT 2D SHOPLIFTING	9100 N NEWPORT HWY	2/13/2021	P2
C	THEFT 3D ALL OTHER	600 E FRANCIS AVE	2/10/2021	P3
C	THEFT 3D ALL OTHER	300 E WEILE AVE	2/12/2021	P3
C	THEFT 3D CITY ALL OTHER	4700 N DIVISION ST	2/12/2021	P2
C	THEFT 3D FROM BUILDING	6000 N LIDGERWOOD ST	2/9/2021	P3
C	THEFT 3D FROM BUILDING	9700 N NEWPORT HWY	2/10/2021	P3
C	THEFT 3D FROM BUILDING	200 E WEDGEWOOD AVE	2/11/2021	P3
C	THEFT 3D FROM BUILDING	9200 N COLTON ST	2/13/2021	P3
C	THEFT 3D FROM MOTOR VEHICLE	200 E LINCOLN RD	2/8/2021	P3
C	THEFT 3D SHOPLIFTING	9100 N NEWPORT HWY	2/9/2021	P3
C	THEFT 3D SHOPLIFTING	6700 N DIVISION ST	2/9/2021	P3
C	THEFT 3D SHOPLIFTING	9100 N NEWPORT HWY	2/9/2021	P3
C	THEFT 3D SHOPLIFTING	5600 N DIVISION ST	2/9/2021	P3
C	THEFT 3D SHOPLIFTING	9100 N NEWPORT HWY	2/10/2021	P3
C	THEFT 3D SHOPLIFTING	4700 N DIVISION ST	2/12/2021	P2
A	THEFT 3D VEHICLE PARTS AND ACCESSORIES	N LIDGERWOOD ST / E FRANCIS AVE	2/10/2021	P3
C	THEFT OF MOTOR VEHICLE	600 E ROCKWELL AVE	2/7/2021	P3
C	THEFT OF MOTOR VEHICLE	1000 E GARLAND AVE	2/9/2021	P4
<u>SPB3WH</u>				
C	MAIL THEFT	4700 N MARTIN ST	2/10/2021	P2

POLICE SUMMARY - Ending: Saturday, February 13, 2021



NE - Northeast District (P4)

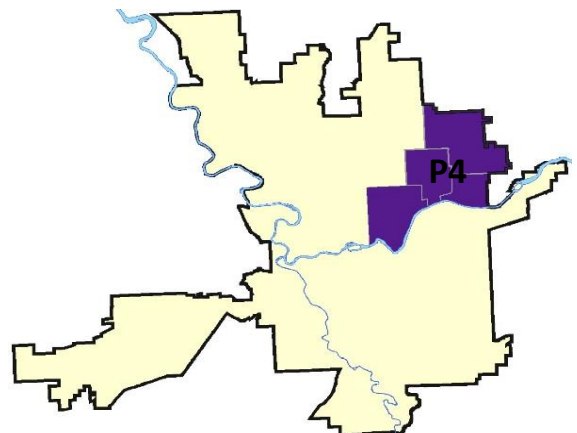
Preliminary IBR Counts

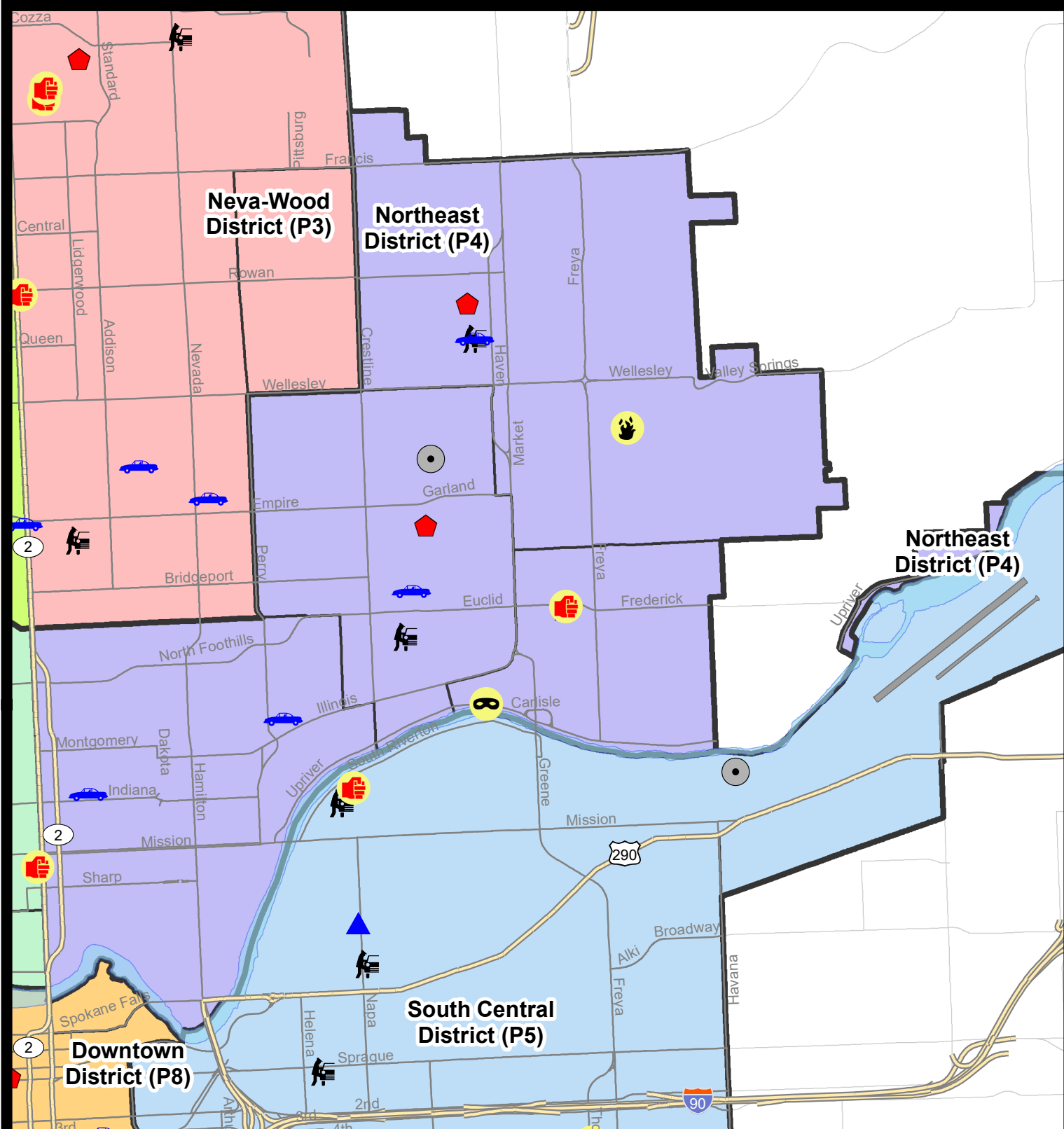
NIBRS Categories (Part 1 Selected)		7 Day Comparison			28 Day Comparison			YTD Comparison		
		Current	Prior	Percent	Current	Prior	Percent	Current	Prior	Percent
Violent	Criminal Homicide	0	0		0	0		0	2	-100.00%
	Rape	0	0		2	1	100.00%	2	3	-33.33%
	Robbery - Commercial	0	0		0	0		0	0	
	Robbery - Person	1	1	0.00%	2	3	-33.33%	3	7	-57.14%
	Aggravated Assault - Non DV	1	4	-75.00%	6	5	20.00%	8	8	0.00%
	Aggravated Assault - DV	0	1	-100.00%	7	5	40.00%	11	2	450.00%
Violent Total:		2	6	-66.67%	17	14	21.43%	24	22	9.09%
Property	Burglary - Residential	2	2	0.00%	7	13	-46.15%	11	13	-15.38%
	Burglary Garage	0	0		2	2	0.00%	2	6	-66.67%
	Burglary Commercial	1	1	0.00%	4	4	0.00%	7	5	40.00%
	Larceny	14	22	-36.36%	79	94	-15.96%	138	155	-10.97%
	Vehicle Theft	4	4	0.00%	15	14	7.14%	24	36	-33.33%
	Arson	1	0		2	0		2	0	
Property Total:		22	29	-24.14%	109	127	-14.17%	184	215	-14.42%
Preliminary Part 1 Crime Totals:		24	35	-31.43%	126	141	-10.64%	208	237	-12.24%
Current 7 Day Period:		2/7/2021 - 2/13/2021			Prior 7 Day Period:		1/31/2021 - 2/6/2021			
Current 28 Day Period:		1/17/2021 - 2/13/2021			Prior 28 Day Period:		12/20/2020 - 1/16/2021			
Current YTD Day Period:		1/1/2021 - 2/13/2021			Prior YTD Period:		1/1/2020 - 2/13/2020			

Prepared by SPD Crime Analysis Office - Monday, February 15, 2021

NOTE: SPD moved from UCR to the NIBRS reporting standard on 10/4/16 following the transition to a new RMS System. [Numbers on CompStat reports prior to this date should not be used as a comparison to those on this report.](#) Additional info on these reporting standards can be found on the FBI website: <https://ucr.fbi.gov/nibrs-overview>

This chart represents Preliminary counts of selected crime categories from Police Case Reports. Full statistical analysis to determine the confidence level of this data has not been performed. The % change columns on the preliminary counts differ from the percentage change on the NIBRS crime report, sometimes significantly. The CompStat report is designed for operational use and includes only selected NIBRS categories and coding less complex than full NIBRS rules. Official statistics for these and other NIBRS categories can be found on WASPC & FBI websites once available.





City of Spokane

Northeast District (P4)

Selected Crime Codes

2021-02-07 to 2021-02-13

Prepared By:
Crime Analysis Unit
Spokane Police Department

Legend

NIBRS Events

*Cases Represent LERMS Crime Codes
Points may indicate multiple events
Note: Veh Prowl is only Larceny displayed*

0 0.2 0.4 0.8 Miles

THIS IS NOT A LEGAL DOCUMENT:
The information shown on this map is compiled from various sources and is subject to constant revision. Information shown on this map should not be used to determine the location of facilities in relationship to property lines, section lines, streets, etc.

For Additional Information on Incidents pertaining to an Area, Trend, or Pattern Contact Information Analysis

Sunday - Saturday

NE - Northeast District (P4)

2/7/2021 TO 2/13/2021



<u>A/C</u>	<u>Offense Statute</u>	<u>Address</u>	<u>Reported Date</u>	<u>Dist</u>
<u>SPB4BE</u>				
C	BURGLARY 2D COMMERCIAL	4100 N COOK ST	2/8/2021	P4
C	RESIDENTIAL BURGLARY	3700 N COOK ST	2/10/2021	P4
C	THEFT 3D FROM MOTOR VEHICLE	2900 N STONE ST	2/11/2021	P4
C	THEFT 3D SHOPLIFTING	3900 N MARKET ST	2/8/2021	P4
C	THEFT OF MOTOR VEHICLE	2300 E LIBERTY AVE	2/8/2021	P4
<u>SPB4HI</u>				
C	ARSON 2D	3800 E RICH AVE	2/8/2021	P2
C	BURGLARY 2D FENCED AREA	5600 N MARKET ST	2/13/2021	P4
C	RESIDENTIAL BURGLARY	2800 E EVERETT AVE	2/8/2021	P4
C	TAKING MOTOR VEHICLE WITHOUT PERMISSION 2D	2900 E OLYMPIC AVE	2/10/2021	P4
C	THEFT 3D FROM MOTOR VEHICLE	2900 E OLYMPIC AVE	2/10/2021	P4
<u>SPB4LO</u>				
C	BURGLARY 2D FENCED AREA	2700 N MAYFAIR ST	2/10/2021	P4
C	THEFT 2D ALL OTHER	200 E INDIANA AVE	2/8/2021	P4
C	THEFT 2D VEHICLE PARTS AND ACCESSORIES	E MONTGOMERY AVE / N PERRY ST	2/9/2021	P4
C	THEFT 2D VEHICLE PARTS AND ACCESSORIES	E DESMET AVE / N HAMILTON ST	2/10/2021	P4
C	THEFT 3D FROM BUILDING	600 E INDIANA AVE	2/10/2021	P4
C	THEFT 3D SHOPLIFTING	900 E MISSION AVE	2/11/2021	P4
A	THEFT 3D VEHICLE PARTS AND ACCESSORIES	800 E JACKSON AVE	2/13/2021	P4
C	THEFT OF MOTOR VEHICLE	E CARLISLE AVE / N HOGAN ST	2/7/2021	P4
C	THEFT OF MOTOR VEHICLE	1900 N LIDGERWOOD ST	2/9/2021	P2
<u>SPB4MI</u>				
C	ASSAULT 1D	3400 E EUCLID AVE	2/11/2021	P4
A	ROBBERY 1D PERSON	N REGAL ST / E UPRIVER DR	2/8/2021	P4
C	THEFT 3D FROM MOTOR VEHICLE	3400 E EUCLID AVE	2/11/2021	P4
C	THEFT 3D VEHICLE PARTS AND ACCESSORIES	3400 E MONTGOMERY AVE	2/10/2021	P4
C	THEFT 3D VEHICLE PARTS AND ACCESSORIES	3400 E MONTGOMERY AVE	2/10/2021	P4

SPOKANE POLICE DEPARTMENT



SOUTH **Police Service Area**

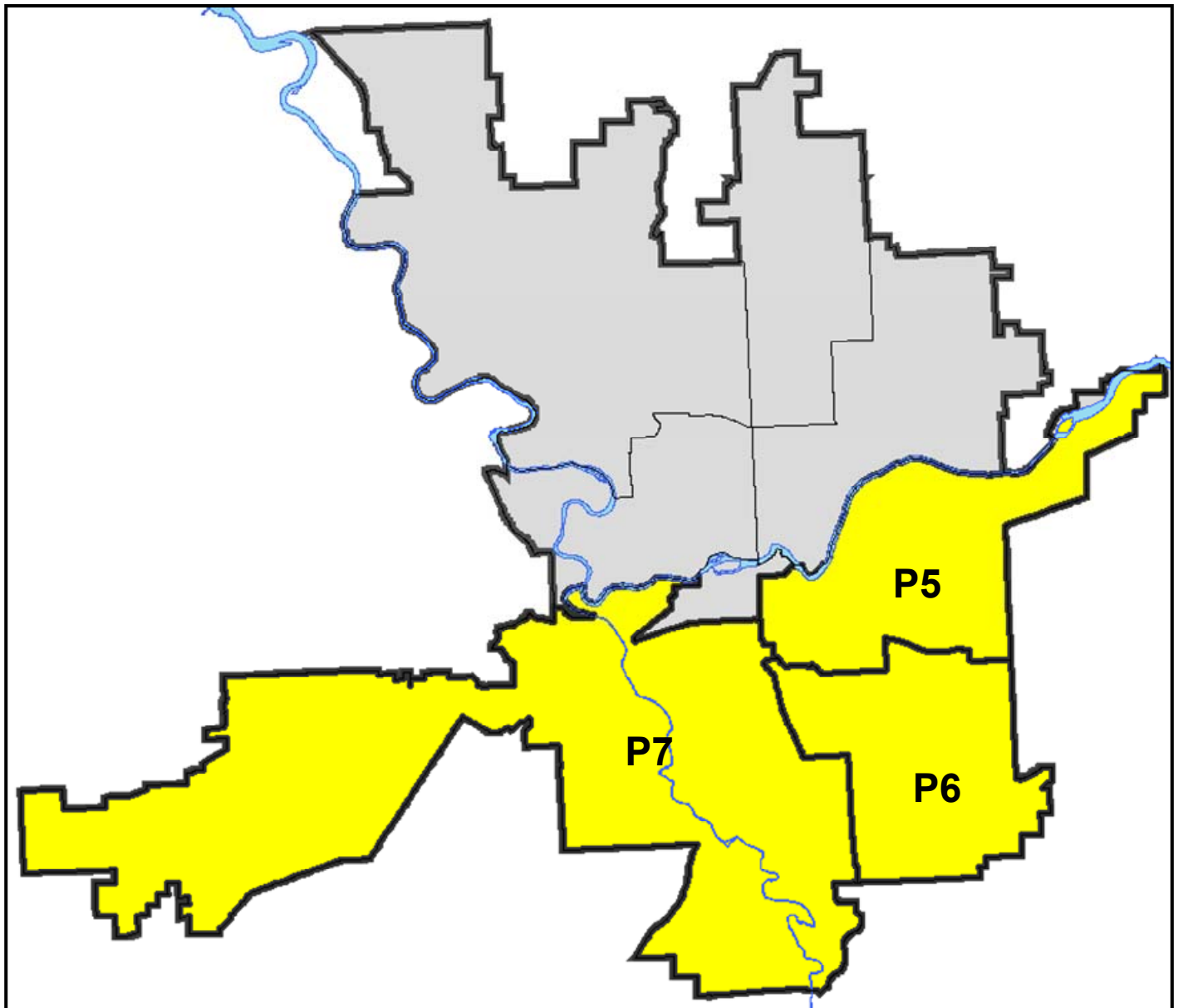
PSA Commander

Captain Brad Arleth

South Central District (P5)

Southeast District (P6)

Southwest District (P7)



POLICE SUMMARY - Ending: Saturday, February 13, 2021

SOUTH PRECINCT (P5, P6, and P7)



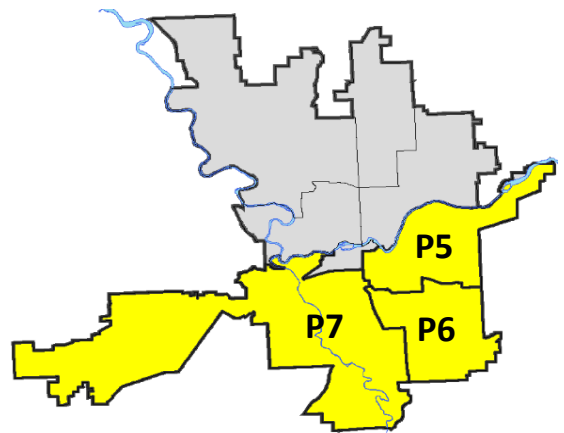
Preliminary IBR Counts

NIBRS Categories (Part 1 Selected)		7 Day Comparison			28 Day Comparison			YTD Comparison		
		Current	Prior	Percent	Current	Prior	Percent	Current	Prior	Percent
Violent	Criminal Homicide	0	0		0	2	-100.00%	0	1	-100.00%
	Rape	1	1	0.00%	6	6	0.00%	10	10	0.00%
	Robbery - Commercial	0	0		0	0		0	1	-100.00%
	Robbery - Person	2	0		2	3	-33.33%	4	4	0.00%
	Aggravated Assault - Non DV	1	5	-80.00%	9	6	50.00%	14	16	-12.50%
	Aggravated Assault - DV	1	1	0.00%	6	6	0.00%	11	22	-50.00%
Violent Total:		5	7	-28.57%	23	23	0.00%	39	54	-27.78%
Property	Burglary - Residential	2	0		8	22	-63.64%	22	47	-53.19%
	Burglary Garage	4	5	-20.00%	13	11	18.18%	19	14	35.71%
	Burglary Commercial	2	4	-50.00%	12	10	20.00%	17	22	-22.73%
	Larceny	28	49	-42.86%	190	189	0.53%	310	326	-4.91%
	Vehicle Theft	2	7	-71.43%	20	24	-16.67%	33	67	-50.75%
	Arson	0	0		1	0		1	4	-75.00%
Property Total:		38	65	-41.54%	244	256	-4.69%	402	480	-16.25%
Preliminary Part 1 Crime Totals:		43	72	-40.28%	267	279	-4.30%	441	534	-17.42%
Current 7 Day Period:		2/7/2021 - 2/13/2021			Prior 7 Day Period:		1/31/2021 - 2/6/2021			
Current 28 Day Period:		1/17/2021 - 2/13/2021			Prior 28 Day Period:		12/20/2020 - 1/16/2021			
Current YTD Day Period:		1/1/2021 - 2/13/2021			Prior YTD Period:		1/1/2020 - 2/13/2020			

Prepared by SPD Crime Analysis Office - Monday, February 15, 2021

NOTE: SPD moved from UCR to the NIBRS reporting standard on 10/4/16 following the transition to a new RMS System. [Numbers on CompStat reports prior to this date should not be used as a comparison to those on this report.](#) Additional info on these reporting standards can be found on the FBI website: <https://ucr.fbi.gov/nibrs-overview>

This chart represents Preliminary counts of selected crime categories from Police Case Reports. Full statistical analysis to determine the confidence level of this data has not been performed. The % change columns on the preliminary counts differ from the percentage change on the NIBRS crime report, sometimes significantly. The CompStat report is designed for operational use and includes only selected NIBRS categories and coding less complex than full NIBRS rules. Official statistics for these and other NIBRS categories can be found on WASPC & FBI websites once available.



POLICE SUMMARY - Ending: Saturday, February 13, 2021



SE - South Central District (P5)

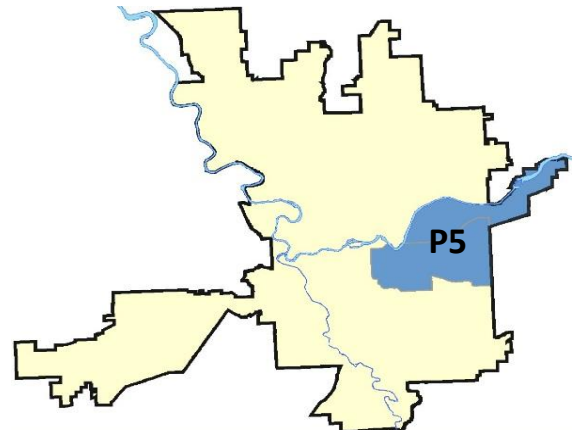
Preliminary IBR Counts


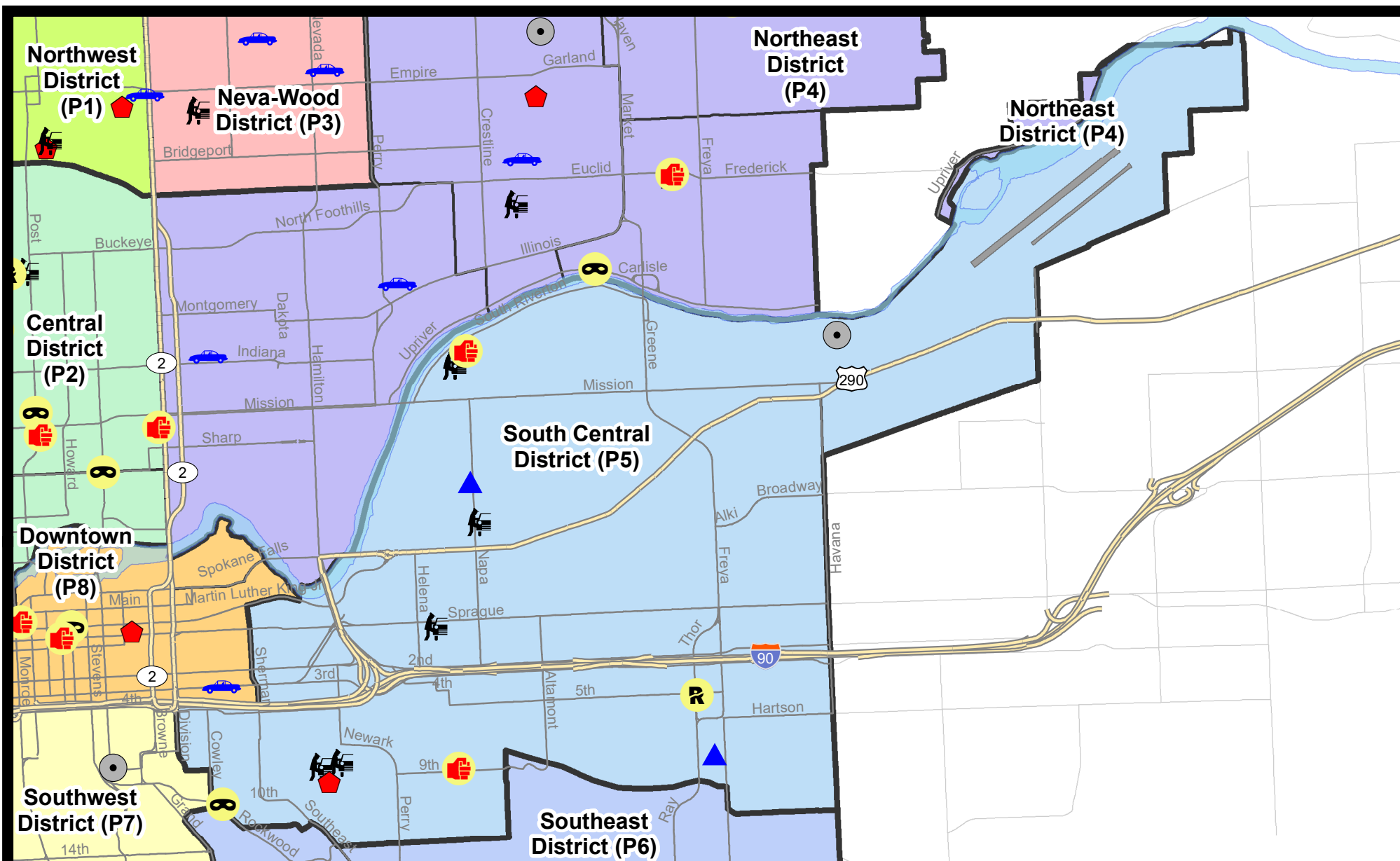
NIBRS Categories (Part 1 Selected)		7 Day Comparison			28 Day Comparison			YTD Comparison		
		Current	Prior	Percent	Current	Prior	Percent	Current	Prior	Percent
Violent	Criminal Homicide	0	0		0	2	-100.00%	0	0	
	Rape	1	0		3	2	50.00%	4	2	100.00%
	Robbery - Commercial	0	0		0	0		0	0	
	Robbery - Person	1	0		1	1	0.00%	2	0	
	Aggravated Assault - Non DV	1	4	-75.00%	5	1	400.00%	6	11	-45.45%
	Aggravated Assault - DV	1	1	0.00%	5	4	25.00%	8	10	-20.00%
Violent Total:		4	5	-20.00%	14	10	40.00%	20	23	-13.04%
Property	Burglary - Residential	1	0		3	6	-50.00%	4	18	-77.78%
	Burglary Garage	2	2	0.00%	5	3	66.67%	6	3	100.00%
	Burglary Commercial	1	1	0.00%	7	2	250.00%	9	8	12.50%
	Larceny	13	22	-40.91%	73	67	8.96%	119	123	-3.25%
	Vehicle Theft	1	3	-66.67%	8	11	-27.27%	14	23	-39.13%
	Arson	0	0		1	0		1	3	-66.67%
Property Total:		18	28	-35.71%	97	89	8.99%	153	178	-14.04%
Preliminary Part 1 Crime Totals:		22	33	-33.33%	111	99	12.12%	173	201	-13.93%
Current 7 Day Period:		2/7/2021 - 2/13/2021			Prior 7 Day Period:		1/31/2021 - 2/6/2021			
Current 28 Day Period:		1/17/2021 - 2/13/2021			Prior 28 Day Period:		12/20/2020 - 1/16/2021			
Current YTD Day Period:		1/1/2021 - 2/13/2021			Prior YTD Period:		1/1/2020 - 2/13/2020			

Prepared by SPD Crime Analysis Office - Monday, February 15, 2021

NOTE: SPD moved from UCR to the NIBRS reporting standard on 10/4/16 following the transition to a new RMS System. [Numbers on CompStat reports prior to this date should not be used as a comparison to those on this report.](#) Additional info on these reporting standards can be found on the FBI website: <https://ucr.fbi.gov/nibrs-overview>

This chart represents Preliminary counts of selected crime categories from Police Case Reports. Full statistical analysis to determine the confidence level of this data has not been performed. The % change columns on the preliminary counts differ from the percentage change on the NIBRS crime report, sometimes significantly. The CompStat report is designed for operational use and includes only selected NIBRS categories and coding less complex than full NIBRS rules. Official statistics for these and other NIBRS categories can be found on WASPC & FBI websites once available.

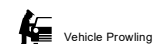
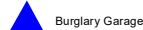
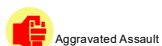
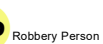




City of Spokane
South Central District (P5)
Selected
Crime Types
2021-02-07 to 2021-02-13
 Prepared By:
 Crime Analysis Unit
 Spokane Police Department

Legend

NIBRS Events



Cases Represent LERMS Crime Codes
 Points may indicate multiple events
 Note: Veh Prowl is only Larceny category displayed



For Additional Information on Incidents
 pertaining to an Area, Trend, or Pattern
 Contact Information Analysis

0 0.2 0.4 0.6 0.8 1 Miles



THIS IS NOT A LEGAL DOCUMENT:
 The information shown on this map is compiled
 from various sources and is subject to constant
 revision. Information shown on this map should
 not be used to determine the location of facilities
 in relationship to property lines, section lines,
 streets, etc.

Sunday - Saturday

2/7/2021 TO 2/13/2021

SE - South Central District (P5)



<u>A/C</u>	<u>Offense Statute</u>	<u>Address</u>	<u>Reported Date</u>	<u>Dist</u>
<u>SPC5EC</u>				
C	ASSAULT 2D	1800 E 9TH AVE	2/13/2021	P5
A	BURGLARY 2D GARAGE	3500 E WESLEY CT	2/8/2021	P6
C	MAIL THEFT	700 S FREYA ST	2/11/2021	P5
C	RAPE 1D		2/10/2021	P6
C	RESIDENTIAL BURGLARY	900 E 9TH AVE	2/10/2021	P6
A	ROBBERY 2D PERSON	E ROCKWOOD BLVD / E SUMNER AVE	2/7/2021	P5
C	TAKING MOTOR VEHICLE WITHOUT PERMISSION 2D	S SPOKANE ST / E 3RD AVE	2/7/2021	P6
C	THEFT 2D FROM BUILDING	200 S THOR ST	2/10/2021	P5
C	THEFT 3D CITY SHOPLIFTING	400 S THOR ST	2/13/2021	P6
C	THEFT 3D FROM BUILDING	0 E 1ST AVE	2/10/2021	P8
C	THEFT 3D FROM MOTOR VEHICLE	E 8TH AVE / S ARTHUR ST	2/7/2021	P5
C	THEFT 3D FROM MOTOR VEHICLE	0 S MADEIRA ST	2/8/2021	P5
C	THEFT 3D FROM MOTOR VEHICLE	900 E 8TH AVE	2/9/2021	P5
C	THEFT 3D SHOPLIFTING	4200 E SPRAGUE AVE	2/13/2021	P5
<u>SPC5GP</u>				
C	BURGLARY 1D COMMERCIAL	4400 E HUTTON AVE	2/8/2021	P6
C	BURGLARY 2D GARAGE	1900 E CATALDO AVE	2/11/2021	P5
C	THEFT 1D FROM MOTOR VEHICLE	1800 N MAGNOLIA ST	2/13/2021	P5
C	THEFT 2D FROM BUILDING	4400 E HUTTON AVE	2/8/2021	P6
C	THEFT 2D FROM MOTOR VEHICLE	700 N NAPA ST	2/8/2021	P5
A	THEFT 3D ALL OTHER	2100 E BROADWAY AVE	2/8/2021	P5
C	THEFT OF A FIREARM FROM MOTOR VEHICLE	1800 N MAGNOLIA ST	2/13/2021	P5
C	VEHICULAR ASSAULT	N NAPA ST / E TILSLEY PL	2/7/2021	P6

POLICE SUMMARY - Ending: Saturday, February 13, 2021



SE - Southeast District (P6)

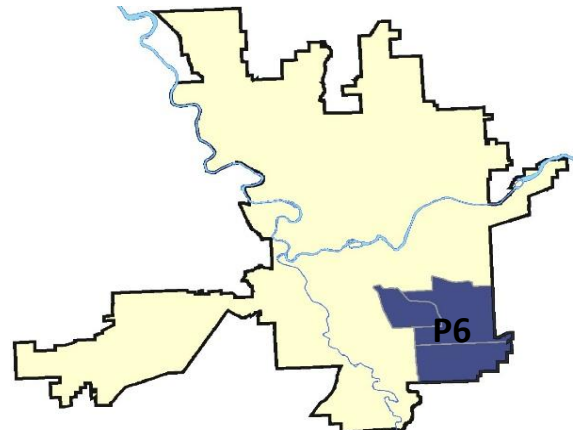
Preliminary IBR Counts

NIBRS Categories (Part 1 Selected)		7 Day Comparison			28 Day Comparison			YTD Comparison		
		Current	Prior	Percent	Current	Prior	Percent	Current	Prior	Percent
Violent	Criminal Homicide	0	0		0	0		0	1	-100.00%
	Rape	0	0		1	2	-50.00%	2	2	0.00%
	Robbery - Commercial	0	0		0	0		0	1	-100.00%
	Robbery - Person	0	0		0	0		0	2	-100.00%
	Aggravated Assault - Non DV	0	0		0	2	-100.00%	2	1	100.00%
	Aggravated Assault - DV	0	0		0	1	-100.00%	1	6	-83.33%
Violent Total:		0	0		1	5	-80.00%	5	13	-61.54%
Property	Burglary - Residential	0	0		2	6	-66.67%	7	11	-36.36%
	Burglary Garage	1	2	-50.00%	3	4	-25.00%	6	4	50.00%
	Burglary Commercial	0	0		0	4	-100.00%	1	1	0.00%
	Larceny	4	11	-63.64%	37	38	-2.63%	58	68	-14.71%
	Vehicle Theft	1	2	-50.00%	6	3	100.00%	7	15	-53.33%
	Arson	0	0		0	0		0	1	-100.00%
Property Total:		6	15	-60.00%	48	55	-12.73%	79	100	-21.00%
Preliminary Part 1 Crime Totals:		6	15	-60.00%	49	60	-18.33%	84	113	-25.66%
Current 7 Day Period:		2/7/2021 - 2/13/2021			Prior 7 Day Period:		1/31/2021 - 2/6/2021			
Current 28 Day Period:		1/17/2021 - 2/13/2021			Prior 28 Day Period:		12/20/2020 - 1/16/2021			
Current YTD Day Period:		1/1/2021 - 2/13/2021			Prior YTD Period:		1/1/2020 - 2/13/2020			

Prepared by SPD Crime Analysis Office - Monday, February 15, 2021

NOTE: SPD moved from UCR to the NIBRS reporting standard on 10/4/16 following the transition to a new RMS System. [Numbers on CompStat reports prior to this date should not be used as a comparison to those on this report.](#) Additional info on these reporting standards can be found on the FBI website: <https://ucr.fbi.gov/nibrs-overview>

This chart represents Preliminary counts of selected crime categories from Police Case Reports. Full statistical analysis to determine the confidence level of this data has not been performed. The % change columns on the preliminary counts differ from the percentage change on the NIBRS crime report, sometimes significantly. The CompStat report is designed for operational use and includes only selected NIBRS categories and coding less complex than full NIBRS rules. Official statistics for these and other NIBRS categories can be found on WASPC & FBI websites once available.



Sunday - Saturday

SE - Southeast District (P6)

2/7/2021 TO 2/13/2021



<u>A/C</u>	<u>Offense Statute</u>	<u>Address</u>	<u>Reported Date</u>	<u>Dist</u>
<u>SPC6LH</u>				
C	BURGLARY 2D GARAGE	1400 E 30TH AVE	2/9/2021	P6
C	THEFT 2D FROM MOTOR VEHICLE	3500 E 18TH AVE	2/7/2021	P6
C	THEFT 3D SHOPLIFTING	2500 E 29TH AVE	2/11/2021	P6
<u>SPC6RW</u>				
C	TAKING MOTOR VEHICLE WITHOUT PERMISSION 2D	1300 E 29TH AVE	2/7/2021	P6
C	THEFT 2D FROM MOTOR VEHICLE	600 E 23RD AVE	2/7/2021	P6
C	VEHICLE PROWLING-2D/From Motor Vehicle	600 E 23RD AVE	2/7/2021	P5

POLICE SUMMARY - Ending: Saturday, February 13, 2021



SW - Southwest District (P7)

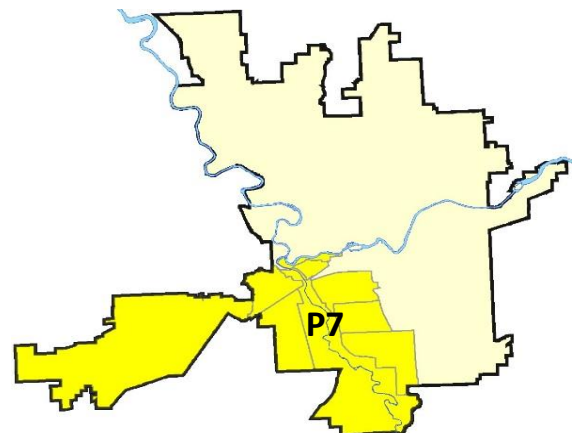
Preliminary IBR Counts

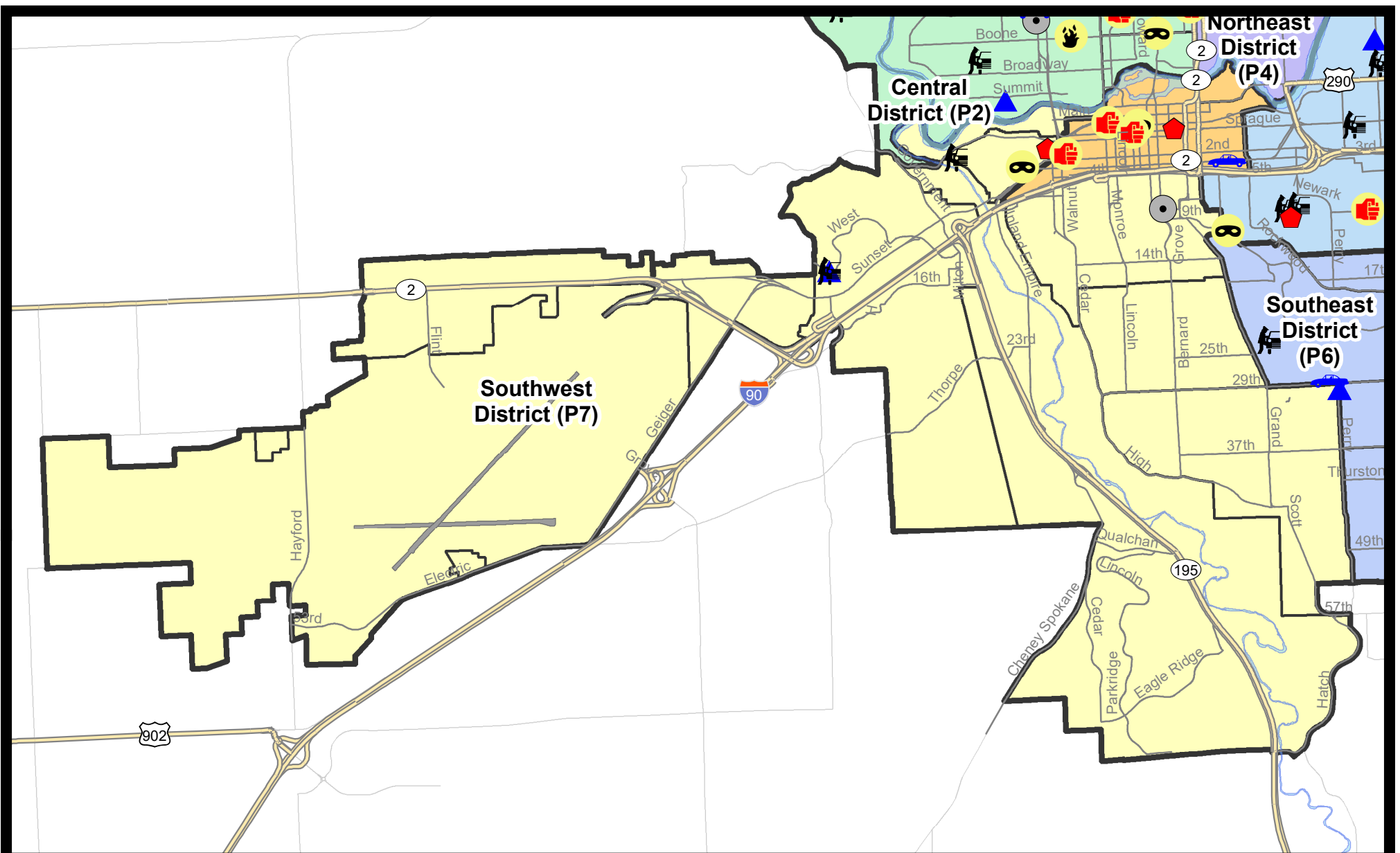
NIBRS Categories (Part 1 Selected)		7 Day Comparison			28 Day Comparison			YTD Comparison		
		Current	Prior	Percent	Current	Prior	Percent	Current	Prior	Percent
Violent	Criminal Homicide	0	0		0	0		0	0	
	Rape	0	1	-100.00%	2	2	0.00%	4	6	-33.33%
	Robbery - Commercial	0	0		0	0		0	0	
	Robbery - Person	1	0		1	2	-50.00%	2	2	0.00%
	Aggravated Assault - Non DV	0	1	-100.00%	4	3	33.33%	6	4	50.00%
	Aggravated Assault - DV	0	0		1	1	0.00%	2	6	-66.67%
Violent Total:		1	2	-50.00%	8	8	0.00%	14	18	-22.22%
Property	Burglary - Residential	1	0		3	10	-70.00%	11	18	-38.89%
	Burglary Garage	1	1	0.00%	5	4	25.00%	7	7	0.00%
	Burglary Commercial	1	3	-66.67%	5	4	25.00%	7	13	-46.15%
	Larceny	11	16	-31.25%	80	84	-4.76%	133	135	-1.48%
	Vehicle Theft	0	2	-100.00%	6	10	-40.00%	12	29	-58.62%
	Arson	0	0		0	0		0	0	
Property Total:		14	22	-36.36%	99	112	-11.61%	170	202	-15.84%
Preliminary Part 1 Crime Totals:		15	24	-37.50%	107	120	-10.83%	184	220	-16.36%
Current 7 Day Period:		2/7/2021 - 2/13/2021			Prior 7 Day Period:		1/31/2021 - 2/6/2021			
Current 28 Day Period:		1/17/2021 - 2/13/2021			Prior 28 Day Period:		12/20/2020 - 1/16/2021			
Current YTD Day Period:		1/1/2021 - 2/13/2021			Prior YTD Period:		1/1/2020 - 2/13/2020			

Prepared by SPD Crime Analysis Office - Monday, February 15, 2021

NOTE: SPD moved from UCR to the NIBRS reporting standard on 10/4/16 following the transition to a new RMS System. [Numbers on CompStat reports prior to this date should not be used as a comparison to those on this report.](#) Additional info on these reporting standards can be found on the FBI website: <https://ucr.fbi.gov/nibrs-overview>

This chart represents Preliminary counts of selected crime categories from Police Case Reports. Full statistical analysis to determine the confidence level of this data has not been performed. The % change columns on the preliminary counts differ from the percentage change on the NIBRS crime report, sometimes significantly. The CompStat report is designed for operational use and includes only selected NIBRS categories and coding less complex than full NIBRS rules. Official statistics for these and other NIBRS categories can be found on WASPC & FBI websites once available.

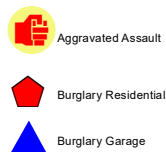





City of Spokane
Southwest District (P7)
Selected
Crime Types
2021-02-07 to 2021-02-13
 Prepared By:
 Crime Analysis Unit
 Spokane Police Department

Legend

NIBRS Events



Cases Represent LERMS Crime Codes
 Points may indicate multiple events
 Note: Veh Prowl is only Larceny category displayed



For Additional Information on Incidents
 pertaining to an Area, Trend, or Pattern
 Contact Information Analysis

0 0.2 0.4 0.6 0.8 1 1.2 1.4 1.6 Miles



THIS IS NOT A LEGAL DOCUMENT:
 The information shown on this map is compiled
 from various sources and is subject to constant
 revision. Information shown on this map should
 not be used to determine the location of facilities
 in relationship to property lines, section lines,
 streets, etc.



Sunday - Saturday

SE - Southwest District (P7)

2/7/2021 TO 2/13/2021



<u>A/C</u>	<u>Offense Statute</u>	<u>Address</u>	<u>Reported Date</u>	<u>Dist</u>
<u>SPD7BA</u>				
A	RESIDENTIAL BURGLARY	1600 W PACIFIC AVE	2/11/2021	P8
C	ROBBERY 2D PERSON	200 S ELM ST	2/13/2021	P7
C	THEFT 3D FROM MOTOR VEHICLE	100 S COEUR D ALENE ST	2/12/2021	P5
C	THEFT OF A FIREARM FROM MOTOR VEHICLE	100 S COEUR D ALENE ST	2/12/2021	P5
<u>SPD7CH</u>				
C	BURGLARY 1D COMMERCIAL	300 W 8TH AVE	2/11/2021	P7
C	THEFT 2D ALL OTHER	1600 W 9TH AVE	2/10/2021	P7
C	THEFT 3D ALL OTHER	1400 W 7TH AVE	2/12/2021	P7
C	THEFT 3D CITY FROM BUILDING	300 W 8TH AVE	2/11/2021	P7
C	THEFT 3D SHOPLIFTING	1500 W 10TH AVE	2/8/2021	P7
<u>SPD7CS</u>				
C	THEFT 3D ALL OTHER	3300 S GRAND BLVD	2/10/2021	P7
<u>SPD7LC</u>				
C	THEFT 2D ALL OTHER	S US 195 HWY / S INLAND EMPIRE WAY	2/8/2021	P7
C	THEFT 2D VEHICLE PARTS AND ACCESSORIES	1700 W 27TH AVE	2/8/2021	P7
<u>SPD7WH</u>				
C	BURGLARY 2D GARAGE	1300 S WESTCLIFF PL	2/7/2021	P7
C	THEFT 2D FROM MOTOR VEHICLE	1300 S WESTCLIFF PL	2/12/2021	P7
<u>SPD7WP</u>				
C	THEFT 3D VEHICLE PARTS AND ACCESSORIES	7700 W SUNSET HWY	2/8/2021	P7

SPOKANE POLICE DEPARTMENT

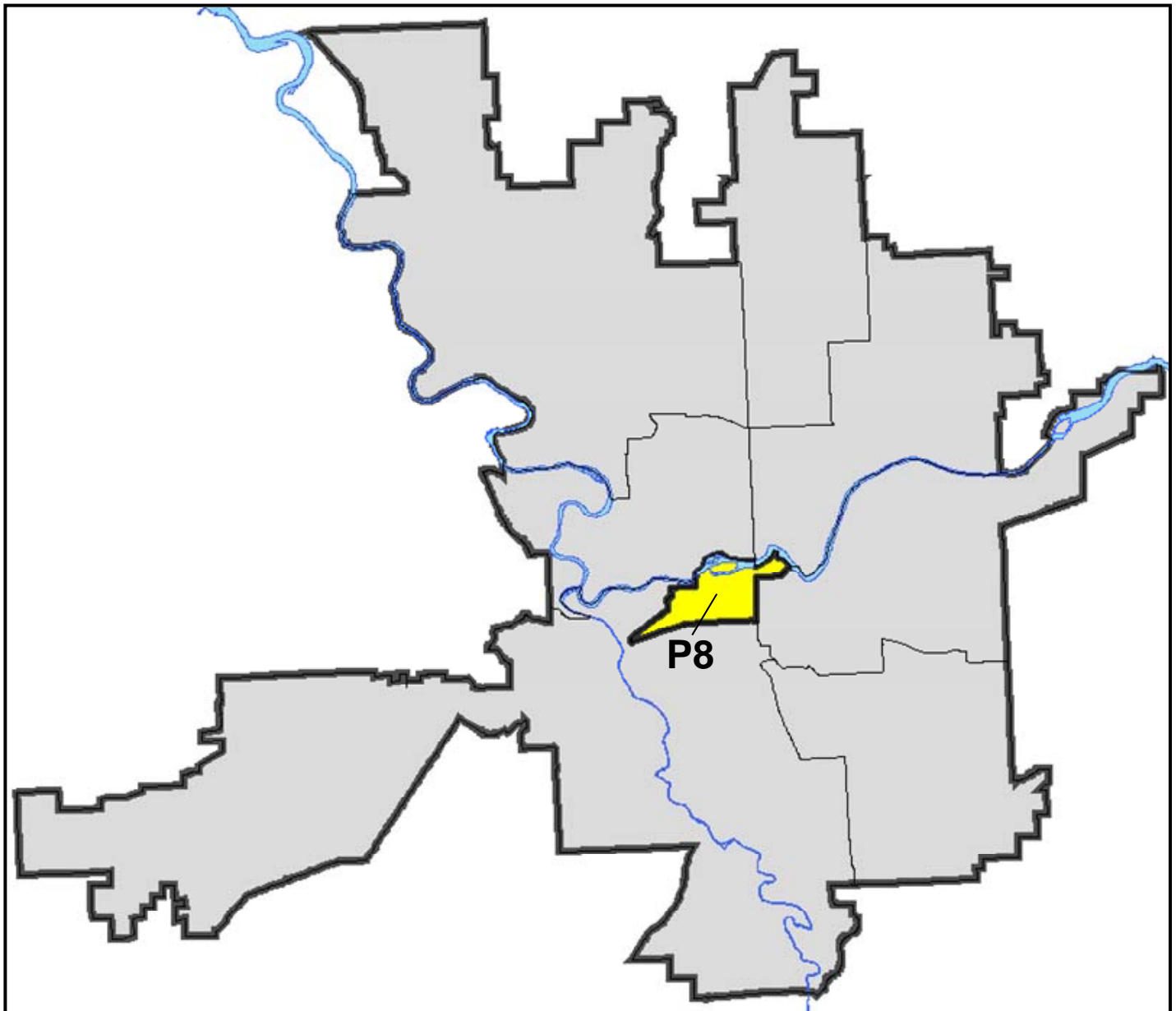
DOWNTOWN

Police Service Area



PSA Commander

Captain David Singley



POLICE SUMMARY - Ending: Saturday, February 13, 2021

DOWNTOWN PRECINCT (P8)



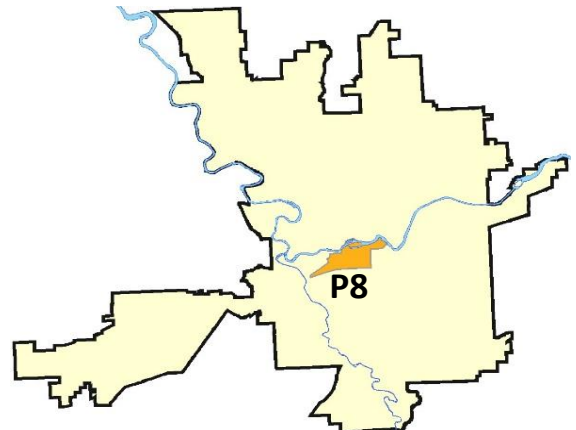
Preliminary IBR Counts

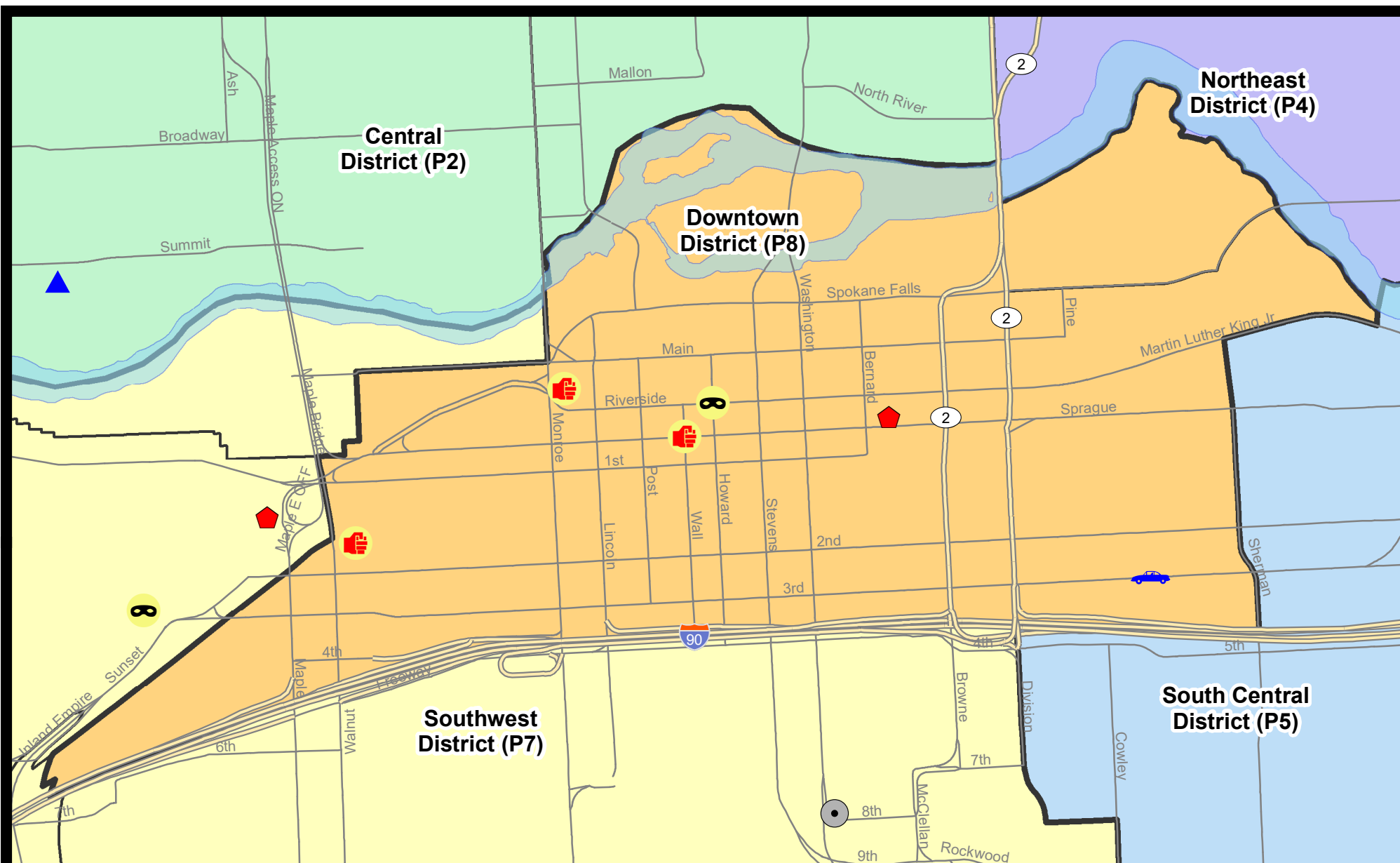
NIBRS Categories (Part 1 Selected)		7 Day Comparison			28 Day Comparison			YTD Comparison		
		Current	Prior	Percent	Current	Prior	Percent	Current	Prior	Percent
Violent	Criminal Homicide	0	0		0	0		0	0	
	Rape	1	0		2	1	100.00%	3	0	
	Robbery - Commercial	0	0		0	2	-100.00%	2	1	100.00%
	Robbery - Person	1	2	-50.00%	5	2	150.00%	6	3	100.00%
	Aggravated Assault - Non DV	2	0		6	6	0.00%	7	10	-30.00%
	Aggravated Assault - DV	1	0		2	2	0.00%	3	2	50.00%
Violent Total:		5	2	150.00%	15	13	15.38%	21	16	31.25%
Property	Burglary - Residential	1	0		2	4	-50.00%	3	2	50.00%
	Burglary Garage	0	0		1	0		1	0	
	Burglary Commercial	0	3	-100.00%	11	8	37.50%	14	19	-26.32%
	Larceny	6	13	-53.85%	56	54	3.70%	92	109	-15.60%
	Vehicle Theft	0	1	-100.00%	2	3	-33.33%	5	12	-58.33%
	Arson	0	0		1	0		1	2	-50.00%
Property Total:		7	17	-58.82%	73	69	5.80%	116	144	-19.44%
Preliminary Part 1 Crime Totals:		12	19	-36.84%	88	82	7.32%	137	160	-14.38%
Current 7 Day Period:		2/7/2021 - 2/13/2021			Prior 7 Day Period:		1/31/2021 - 2/6/2021			
Current 28 Day Period:		1/17/2021 - 2/13/2021			Prior 28 Day Period:		12/20/2020 - 1/16/2021			
Current YTD Day Period:		1/1/2021 - 2/13/2021			Prior YTD Period:		1/1/2020 - 2/13/2020			

Prepared by SPD Crime Analysis Office - Monday, February 15, 2021

NOTE: SPD moved from UCR to the NIBRS reporting standard on 10/4/16 following the transition to a new RMS System. [Numbers on CompStat reports prior to this date should not be used as a comparison to those on this report.](#) Additional info on these reporting standards can be found on the FBI website: <https://ucr.fbi.gov/nibrs-overview>

This chart represents Preliminary counts of selected crime categories from Police Case Reports. Full statistical analysis to determine the confidence level of this data has not been performed. The % change columns on the preliminary counts differ from the percentage change on the NIBRS crime report, sometimes significantly. The CompStat report is designed for operational use and includes only selected NIBRS categories and coding less complex than full NIBRS rules. Official statistics for these and other NIBRS categories can be found on WASPC & FBI websites once available.







City of Spokane
Downtown District (P8)
Selected
Crime Types
2021-02-07 to 2021-02-13
 Prepared By:
 Crime Analysis Unit
 Spokane Police Department

Legend

NIBRS Events



Cases Represent LERMS Crime Codes
 Points may indicate multiple events
 Note: Veh Prowl is only Larceny category displayed



For Additional Information on Incidents
 pertaining to an Area, Trend, or Pattern
 Contact Information Analysis

0 0.2 Miles



THIS IS NOT A LEGAL DOCUMENT:
 The information shown on this map is compiled
 from various sources and is subject to constant
 revision. Information shown on this map should
 not be used to determine the location of facilities
 in relationship to property lines, section lines,
 streets, etc.



Sunday - Saturday

SW - Downtown District (P8)

2/7/2021 TO 2/13/2021



<u>A/C</u>	<u>Offense Statute</u>	<u>Address</u>	<u>Reported Date</u>	<u>Dist</u>
C	RAPE 2D ORAL/ANAL OR SAME SEX		2/11/2021	P8
<u>SPD8RS</u>				
C	ASSAULT 2D	1400 W 2ND AVE	2/9/2021	P8
C	ASSAULT 2D	N WALL ST / W SPRAGUE AVE	2/11/2021	P8
C	ASSAULT 3D WEAPON OR NEGLIGENT INJURY	900 W RIVERSIDE AVE	2/10/2021	P8
C	ORGANIZED RETAIL THEFT 2D	800 W MAIN AVE	2/11/2021	P8
C	RESIDENTIAL BURGLARY	200 W SPRAGUE AVE	2/10/2021	P8
C	ROBBERY 2D PERSON	N HOWARD ST / W RIVERSIDE AVE	2/8/2021	P7
C	THEFT 2D FROM BUILDING	0 W PACIFIC AVE	2/9/2021	P8
C	THEFT 3D ALL OTHER	1300 W 1ST AVE	2/11/2021	P8
C	THEFT 3D FROM BUILDING	0 W PACIFIC AVE	2/11/2021	P8
C	THEFT 3D SHOPLIFTING	800 W MAIN AVE	2/11/2021	P8
C	THEFT 3D VEHICLE PARTS AND ACCESSORIES	0 S CEDAR ST	2/9/2021	P8

POLICE SUMMARY - Ending: Saturday, February 13, 2021



Other Jurisdiction or Unk District

Preliminary IBR Counts

NIBRS Categories (Part 1 Selected)		7 Day Comparison			28 Day Comparison			YTD Comparison		
		Current	Prior	Percent	Current	Prior	Percent	Current	Prior	Percent
Violent	Criminal Homicide	0	0		0	0		0	0	
	Rape	0	0		0	0		0	0	
	Robbery - Commercial	0	0		0	0		0	0	
	Robbery - Person	0	0		0	0		0	0	
	Aggravated Assault - Non DV	0	0		0	0		0	1	-100.00%
	Aggravated Assault - DV	0	0		0	0		0	1	-100.00%
Violent Total:		0	0		0	0		0	2	-100.00%
Property	Burglary - Residential	0	0		0	0		0	0	
	Burglary Garage	0	0		0	0		0	0	
	Burglary Commercial	0	0		0	0		0	0	
	Larceny	0	0		1	1	0.00%	2	4	-50.00%
	Vehicle Theft	1	1	0.00%	3	1	200.00%	4	0	
	Arson	0	0		0	0		0	0	
Property Total:		1	1	0.00%	4	2	100.00%	6	4	50.00%
Preliminary Part 1 Crime Totals:		1	1	0.00%	4	2	100.00%	6	6	0.00%
Current 7 Day Period:		2/7/2021 - 2/13/2021			Prior 7 Day Period:		1/31/2021 - 2/6/2021			
Current 28 Day Period:		1/17/2021 - 2/13/2021			Prior 28 Day Period:		12/20/2020 - 1/16/2021			
Current YTD Day Period:		1/1/2021 - 2/13/2021			Prior YTD Period:		1/1/2020 - 2/13/2020			

Prepared by SPD Crime Analysis Office - Monday, February 15, 2021

NOTE: SPD moved from UCR to the NIBRS reporting standard on 10/4/16 following the transition to a new RMS System. [Numbers on CompStat reports prior to this date should not be used as a comparison to those on this report.](#) Additional info on these reporting standards can be found on the FBI website: <https://ucr.fbi.gov/nibrs-overview>

This chart represents Preliminary counts of selected crime categories from Police Case Reports. Full statistical analysis to determine the confidence level of this data has not been performed. The % change columns on the preliminary counts differ from the percentage change on the NIBRS crime report, sometimes significantly. The CompStat report is designed for operational use and includes only selected NIBRS categories and coding less complex than full NIBRS rules. Official statistics for these and other NIBRS categories can be found on WASPC & FBI websites once available.

Sunday - Saturday

2/7/2021 TO 2/13/2021

Other Jurisdiction/Unk District



A/C **Offense Statute**

Address

Reported Date

Dist

SV06

C THEFT OF MOTOR VEHICLE

15700 E BROADWAY AVE

2/10/2021

P8