

SPOKANE POLICE DEPARTMENT

PRELIMINARY CITYWIDE **IBR** CRIME REPORT



Preliminary IBR Counts

CHIEF OF POLICE

Craig Meidl

Period Ending: Saturday, January 30, 2021

NIBRS Categories (Part 1 Selected)		7 Day Comparison			28 Day Comparison			YTD Comparison		
		Current	Prior	Percent	Current	Prior	Percent	Current	Prior	Percent
Violent	Criminal Homicide	0	0		0	3	-100.00%	0	2	-100.00%
	Rape	3	6	-50.00%	14	9	55.56%	16	16	0.00%
	Robbery - Commercial	0	0		2	1	100.00%	2	6	-66.67%
	Robbery - Person	2	2	0.00%	10	19	-47.37%	10	20	-50.00%
	Aggravated Assault - Non DV	5	3	66.67%	17	28	-39.29%	21	31	-32.26%
	Aggravated Assault - DV	8	9	-11.11%	31	19	63.16%	32	34	-5.88%
Violent Total:		18	20	-10.00%	74	79	-6.33%	81	109	-25.69%
Property	Burglary - Residential	8	10	-20.00%	49	60	-18.33%	54	79	-31.65%
	Burglary Garage	9	9	0.00%	29	38	-23.68%	32	34	-5.88%
	Burglary Commercial	10	13	-23.08%	41	30	36.67%	41	38	7.89%
	Larceny	181	201	-9.95%	754	644	17.08%	787	796	-1.13%
	Vehicle Theft	15	17	-11.76%	78	58	34.48%	83	131	-36.64%
	Arson	3	2	50.00%	6	3	100.00%	6	5	20.00%
Property Total:		226	252	-10.32%	957	833	14.89%	1003	1083	-7.39%
Preliminary Part 1 Crime Totals:		244	272	-10.29%	1031	912	13.05%	1084	1192	-9.06%
Current 7 Day Period:		1/24/2021 - 1/30/2021			Prior 7 Day Period:		1/17/2021 - 1/23/2021			
Current 28 Day Period:		1/3/2021 - 1/30/2021			Prior 28 Day Period:		12/6/2020 - 1/2/2021			
Current YTD Day Period:		1/1/2021 - 1/30/2021			Prior YTD Period:		1/1/2020 - 1/30/2020			

Prepared by SPD Crime Analysis Office - Monday, February 1, 2021

NOTE: SPD moved from UCR to the NIBRS reporting standard on 10/4/16 following the transition to a new RMS System. [Numbers on CompStat reports prior to this date should not be used as a comparison to those on this report.](#) Additional info on these reporting standards can be found on the FBI website: <https://ucr.fbi.gov/nibrs-overview>

This chart represents Preliminary counts of selected crime categories from Police Case Reports. Full statistical analysis to determine the confidence level of this data has not been performed. The % change columns on the preliminary counts differ from the percentage change on the NIBRS crime report, sometimes significantly. The CompStat report is designed for operational use and includes only selected NIBRS categories and coding less complex than full NIBRS rules. Official statistics for these and other NIBRS categories can be found on WASPC & FBI websites once available.



SPOKANE POLICE DEPARTMENT



NORTH

Police Service Area

PSA Commander

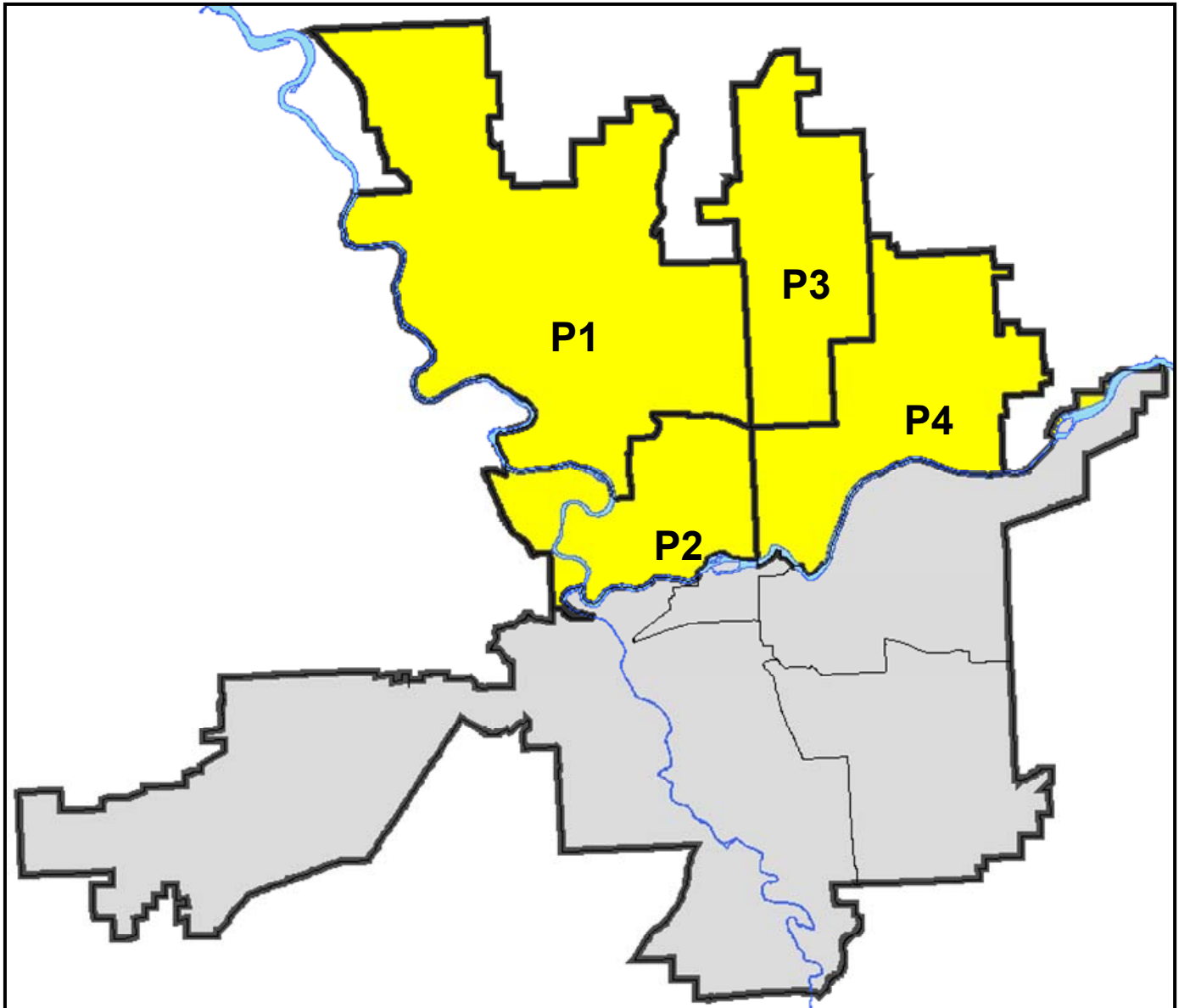
Captain Mark Griffiths

Northwest District (P1)

Central District (P2)

Neva-Wood District (P3)

Northeast District (P4)



POLICE SUMMARY - Ending: Saturday, January 30, 2021

NORTH PRECINCT (P1, P2, P3, and P4)



Preliminary IBR Counts

NIBRS Categories (Part 1 Selected)		7 Day Comparison			28 Day Comparison			YTD Comparison		
		Current	Prior	Percent	Current	Prior	Percent	Current	Prior	Percent
Violent	Criminal Homicide	0	0		0	0		0	1	-100.00%
	Rape	2	2	0.00%	6	3	100.00%	6	7	-14.29%
	Robbery - Commercial	0	0		0	0		0	5	-100.00%
	Robbery - Person	1	1	0.00%	5	9	-44.44%	5	15	-66.67%
	Aggravated Assault - Non DV	2	1	100.00%	8	11	-27.27%	10	12	-16.67%
	Aggravated Assault - DV	6	6	0.00%	21	12	75.00%	21	16	31.25%
Violent Total:		11	10	10.00%	40	35	14.29%	42	56	-25.00%
Property	Burglary - Residential	5	7	-28.57%	30	38	-21.05%	33	45	-26.67%
	Burglary Garage	6	7	-14.29%	19	27	-29.63%	21	21	0.00%
	Burglary Commercial	4	5	-20.00%	19	9	111.11%	19	14	35.71%
	Larceny	114	121	-5.79%	462	415	11.33%	483	501	-3.59%
	Vehicle Theft	9	10	-10.00%	49	36	36.11%	53	76	-30.26%
	Arson	2	1	100.00%	4	2	100.00%	4	3	33.33%
Property Total:		140	151	-7.28%	583	527	10.63%	613	660	-7.12%
Preliminary Part 1 Crime Totals:		151	161	-6.21%	623	562	10.85%	655	716	-8.52%
Current 7 Day Period:		1/24/2021 - 1/30/2021			Prior 7 Day Period:		1/17/2021 - 1/23/2021			
Current 28 Day Period:		1/3/2021 - 1/30/2021			Prior 28 Day Period:		12/6/2020 - 1/2/2021			
Current YTD Day Period:		1/1/2021 - 1/30/2021			Prior YTD Period:		1/1/2020 - 1/30/2020			

Prepared by SPD Crime Analysis Office - Monday, February 1, 2021

NOTE: SPD moved from UCR to the NIBRS reporting standard on 10/4/16 following the transition to a new RMS System. [Numbers on CompStat reports prior to this date should not be used as a comparison to those on this report.](#) Additional info on these reporting standards can be found on the FBI website: <https://ucr.fbi.gov/nibrs-overview>

This chart represents Preliminary counts of selected crime categories from Police Case Reports. Full statistical analysis to determine the confidence level of this data has not been performed. The % change columns on the preliminary counts differ from the percentage change on the NIBRS crime report, sometimes significantly. The CompStat report is designed for operational use and includes only selected NIBRS categories and coding less complex than full NIBRS rules. Official statistics for these and other NIBRS categories can be found on WASPC & FBI websites once available.



POLICE SUMMARY - Ending: Saturday, January 30, 2021



NW - Northwest District (P1)

Preliminary IBR Counts

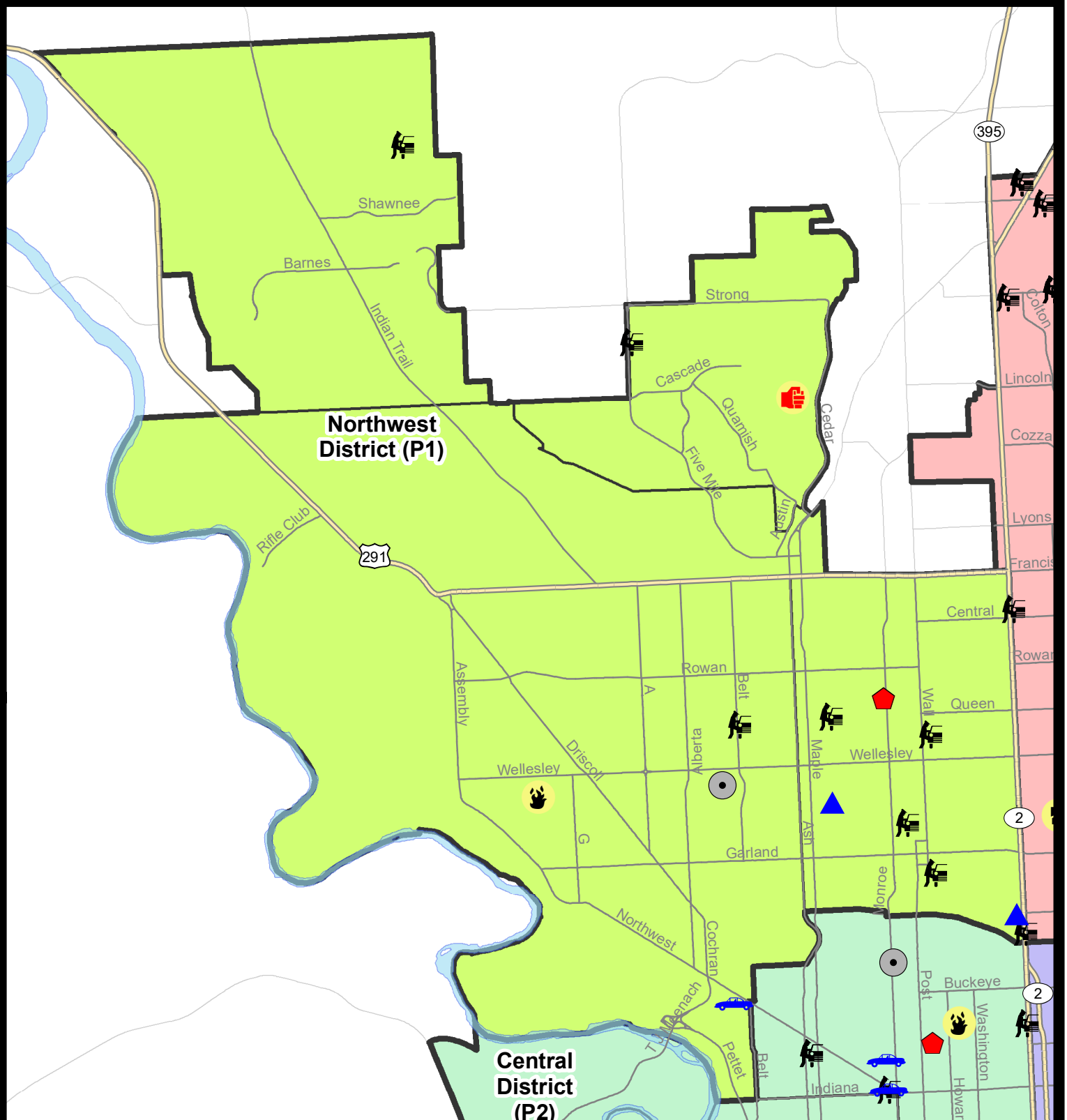
NIBRS Categories (Part 1 Selected)		7 Day Comparison			28 Day Comparison			YTD Comparison		
		Current	Prior	Percent	Current	Prior	Percent	Current	Prior	Percent
Violent	Criminal Homicide	0	0		0	0		0	0	
	Rape	0	1	-100.00%	2	0		2	2	0.00%
	Robbery - Commercial	0	0		0	0		0	0	
	Robbery - Person	0	0		0	1	-100.00%	0	2	-100.00%
	Aggravated Assault - Non DV	1	0		2	3	-33.33%	2	2	0.00%
	Aggravated Assault - DV	0	2	-100.00%	2	2	0.00%	2	4	-50.00%
Violent Total:		1	3	-66.67%	6	6	0.00%	6	10	-40.00%
Property	Burglary - Residential	2	1	100.00%	5	7	-28.57%	5	8	-37.50%
	Burglary Garage	2	1	100.00%	5	15	-66.67%	6	7	-14.29%
	Burglary Commercial	1	0		2	1	100.00%	2	2	0.00%
	Larceny	25	20	25.00%	79	116	-31.90%	84	98	-14.29%
	Vehicle Theft	1	1	0.00%	9	6	50.00%	9	9	0.00%
	Arson	1	0		2	0		2	3	-33.33%
Property Total:		32	23	39.13%	102	145	-29.66%	108	127	-14.96%
Preliminary Part 1 Crime Totals:		33	26	26.92%	108	151	-28.48%	114	137	-16.79%
Current 7 Day Period:		1/24/2021 - 1/30/2021			Prior 7 Day Period:		1/17/2021 - 1/23/2021			
Current 28 Day Period:		1/3/2021 - 1/30/2021			Prior 28 Day Period:		12/6/2020 - 1/2/2021			
Current YTD Day Period:		1/1/2021 - 1/30/2021			Prior YTD Period:		1/1/2020 - 1/30/2020			

Prepared by SPD Crime Analysis Office - Monday, February 1, 2021

NOTE: SPD moved from UCR to the NIBRS reporting standard on 10/4/16 following the transition to a new RMS System. [Numbers on CompStat reports prior to this date should not be used as a comparison to those on this report.](#) Additional info on these reporting standards can be found on the FBI website: <https://ucr.fbi.gov/nibrs-overview>

This chart represents Preliminary counts of selected crime categories from Police Case Reports. Full statistical analysis to determine the confidence level of this data has not been performed. The % change columns on the preliminary counts differ from the percentage change on the NIBRS crime report, sometimes significantly. The CompStat report is designed for operational use and includes only selected NIBRS categories and coding less complex than full NIBRS rules. Official statistics for these and other NIBRS categories can be found on WASPC & FBI websites once available.





City of Spokane
Northwest District (P1)
Selected Crime Codes
2021-01-24 to 2021-01-30
 Prepared By:
 Crime Analysis Unit
 Spokane Police Department

Legend

NIBRS Events



Criminal Homicide



Rape



Robbery Commercial



Robbery Person



Aggravated Assault



Burglary Residential



Burglary Garage



Burglary Commercial



Vehicle Prowling



Vehicle Theft



Arson



Cases Represent LERMS Crime Codes
 Points may indicate multiple events
 Note: Veh Prowl is only Larceny displayed

For Additional Information on
 Incidents pertaining to an
 Area, Trend, or Pattern
 Contact Information Analysis

0 0.25 0.5 1 Miles



THIS IS NOT A LEGAL DOCUMENT:
 The information shown on this map is compiled
 from various sources and is subject to constant
 revision. Information shown on this map should
 not be used to determine the location of facilities
 in relationship to property lines, section lines,
 streets, etc.

Sunday - Saturday

1/24/2021 TO 1/30/2021

NW - Northwest District (P1)



<u>A/C</u>	<u>Offense Statute</u>	<u>Address</u>	<u>Reported Date</u>	<u>Dist</u>
<u>SPA1BS</u>				
C	IBR Purposes Only - Theft of Motor Vehicle Parts or Accessori	7100 N AUDUBON DR	1/26/2021	P1
C	THEFT 3D FROM BUILDING	6600 N MOORE ST	1/27/2021	P2
<u>SPA1FM</u>				
C	HARASSMENT FELONY WEAPON INVOLVED	7800 N PANORAMA DR	1/28/2021	P1
C	THEFT 2D FROM MOTOR VEHICLE	8300 N FIVE MILE RD	1/24/2021	P1
<u>SPA1IT</u>				
C	THEFT 3D FROM MOTOR VEHICLE	10000 N SEMINOLE DR	1/24/2021	P1
<u>SPA1NH</u>				
C	BURGLARY 2D GARAGE	4300 N CEDAR ST	1/25/2021	P1
A	BURGLARY 2D GARAGE	0 W GRAY CT	1/26/2021	P1
C	MAIL THEFT	200 W WELLESLEY AVE	1/25/2021	P1
C	RESIDENTIAL BURGLARY	5200 N MONROE ST	1/27/2021	P1
C	RESIDENTIAL BURGLARY	5200 N MONROE ST	1/29/2021	P1
C	THEFT 1D FROM MOTOR VEHICLE	4100 N LINCOLN ST	1/29/2021	P1
C	THEFT 2D ALL OTHER	W ROWAN AVE / N ASH ST	1/29/2021	P1
C	THEFT 2D FROM BUILDING	5100 N JEFFERSON ST	1/26/2021	P1
C	THEFT 2D VEHICLE PARTS AND ACCESSORIES	3800 N CALISPEL ST	1/25/2021	P1
C	THEFT 3D ALL OTHER	4600 N DIVISION ST	1/30/2021	P1
C	THEFT 3D CITY ALL OTHER	1000 W GARLAND AVE	1/26/2021	P1
A	THEFT 3D FROM MOTOR VEHICLE	4900 N HOWARD ST	1/24/2021	P1
C	THEFT 3D FROM MOTOR VEHICLE	600 W KIERNAN AVE	1/25/2021	P1
C	THEFT 3D FROM MOTOR VEHICLE	W QUEEN AVE / N CEDAR ST	1/27/2021	P1
<u>SPA1NW</u>				
C	ARSON 2D	3700 W PRINCETON AVE	1/26/2021	P1
C	BURGLARY 2D COMMERCIAL	2300 W WELLESLEY AVE	1/24/2021	P1
C	IBR Purposes Only - Theft of Motor Vehicle Parts or Accessori	4100 N CANNON ST	1/28/2021	P1
C	MAIL THEFT	5500 N LINDEKE ST	1/24/2021	P1
C	MAIL THEFT	4900 N ELM ST	1/28/2021	P1
C	THEFT 2D ALL OTHER	2200 W WELLESLEY AVE	1/30/2021	P1
C	THEFT 2D SHOPLIFTING	2200 W WELLESLEY AVE	1/30/2021	P1
C	THEFT 3D ALL OTHER	1900 W COURTLAND AVE	1/28/2021	P1
C	THEFT 3D CITY FROM BUILDING	2300 W WELLESLEY AVE	1/24/2021	P1
C	THEFT 3D CITY SHOPLIFTING	2300 W WELLESLEY AVE	1/24/2021	P1
C	THEFT 3D FROM MOTOR VEHICLE	5000 N BELT ST	1/25/2021	P1
C	THEFT 3D SHOPLIFTING	2100 W NORTHWEST BLVD	1/26/2021	P1
C	THEFT OF A FIREARM ALL OTHER LOCATIONS	2000 W DECATUR AVE	1/25/2021	P1
C	THEFT OF MOTOR VEHICLE	2200 W BUCKEYE AVE	1/27/2021	P1

For protection of victim privacy, the entire address on sexual assault crimes has been redacted.

POLICE SUMMARY - Ending: Saturday, January 30, 2021



NW - North Central District (P2)

Preliminary IBR Counts

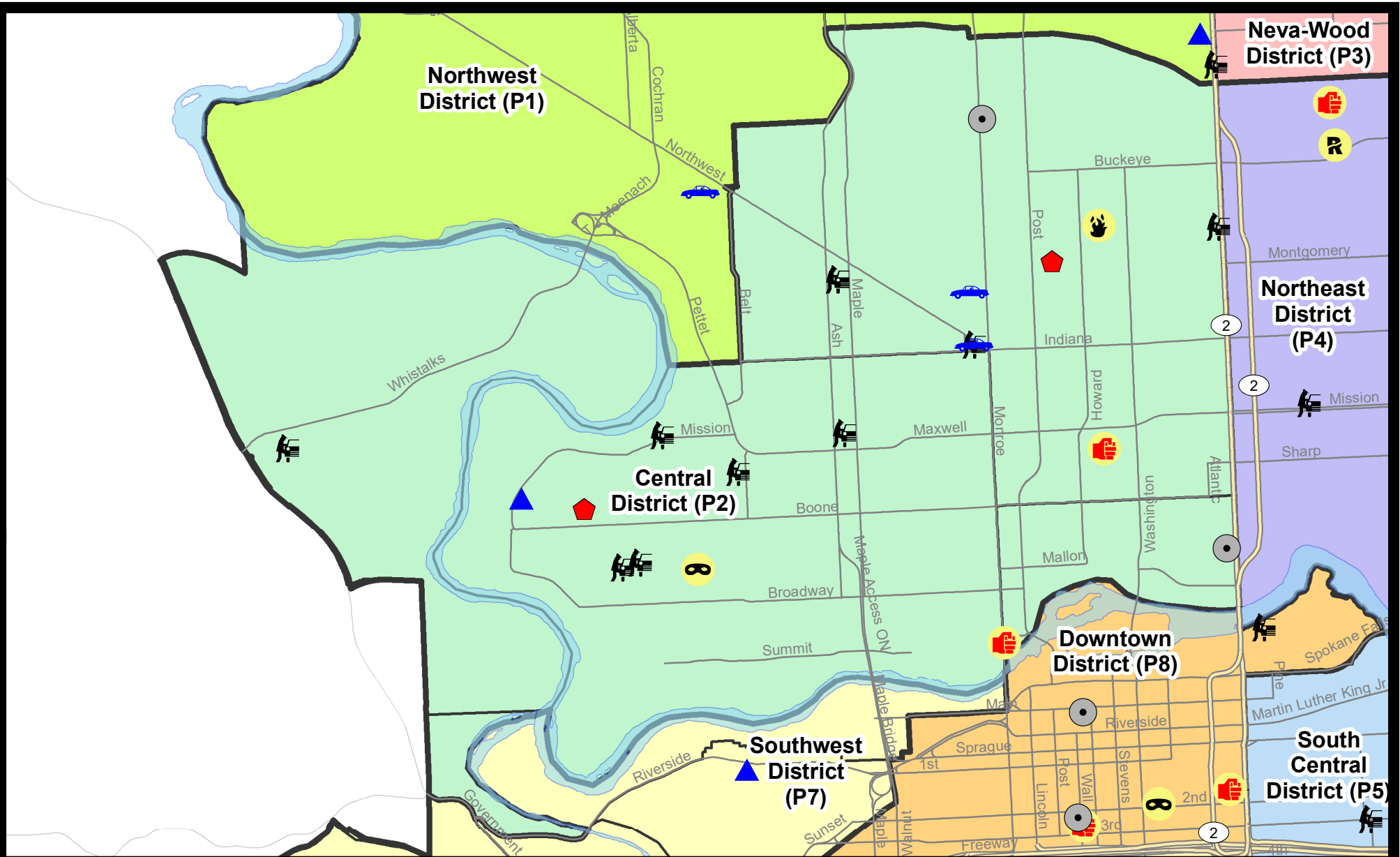
NIBRS Categories (Part 1 Selected)		7 Day Comparison			28 Day Comparison			YTD Comparison		
		Current	Prior	Percent	Current	Prior	Percent	Current	Prior	Percent
Violent	Criminal Homicide	0	0		0	0		0	0	
	Rape	0	0		0	1	-100.00%	0	2	-100.00%
	Robbery - Commercial	0	0		0	0		0	1	-100.00%
	Robbery - Person	1	1	0.00%	3	2	50.00%	3	5	-40.00%
	Aggravated Assault - Non DV	0	0		1	3	-66.67%	2	3	-33.33%
	Aggravated Assault - DV	2	0		3	4	-25.00%	3	4	-25.00%
Violent Total:		3	1	200.00%	7	10	-30.00%	8	15	-46.67%
Property	Burglary - Residential	2	1	100.00%	11	11	0.00%	12	13	-7.69%
	Burglary Garage	1	1	0.00%	3	4	-25.00%	4	5	-20.00%
	Burglary Commercial	2	3	-33.33%	5	2	150.00%	5	0	
	Larceny	22	27	-18.52%	101	75	34.67%	106	97	9.28%
	Vehicle Theft	2	2	0.00%	14	8	75.00%	16	18	-11.11%
	Arson	1	0		1	1	0.00%	1	0	
Property Total:		30	34	-11.76%	135	101	33.66%	144	133	8.27%
Preliminary Part 1 Crime Totals:		33	35	-5.71%	142	111	27.93%	152	148	2.70%
Current 7 Day Period:		1/24/2021 - 1/30/2021			Prior 7 Day Period:		1/17/2021 - 1/23/2021			
Current 28 Day Period:		1/3/2021 - 1/30/2021			Prior 28 Day Period:		12/6/2020 - 1/2/2021			
Current YTD Day Period:		1/1/2021 - 1/30/2021			Prior YTD Period:		1/1/2020 - 1/30/2020			

Prepared by SPD Crime Analysis Office - Monday, February 1, 2021

NOTE: SPD moved from UCR to the NIBRS reporting standard on 10/4/16 following the transition to a new RMS System. [Numbers on CompStat reports prior to this date should not be used as a comparison to those on this report.](#) Additional info on these reporting standards can be found on the FBI website: <https://ucr.fbi.gov/nibrs-overview>

This chart represents Preliminary counts of selected crime categories from Police Case Reports. Full statistical analysis to determine the confidence level of this data has not been performed. The % change columns on the preliminary counts differ from the percentage change on the NIBRS crime report, sometimes significantly. The CompStat report is designed for operational use and includes only selected NIBRS categories and coding less complex than full NIBRS rules. Official statistics for these and other NIBRS categories can be found on WASPC & FBI websites once available.

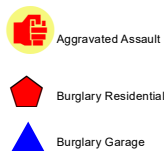
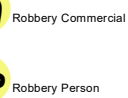




City of Spokane
Central District (P2)
Selected
Crime Types
2021-01-24 to 2021-01-30
 Prepared By:
 Crime Analysis Unit
 Spokane Police Department

Legend

NIBRS Events



Cases Represent LERMS Crime Codes
 Points may indicate multiple events
 Note: Veh Prowl is only Larceny category displayed



For Additional Information on Incidents
 pertaining to an Area, Trend, or Pattern
 Contact Information Analysis

0 0.2 0.4 0.6 Miles



THIS IS NOT A LEGAL DOCUMENT:
 The information shown on this map is compiled
 from various sources and is subject to constant
 revision. Information shown on this map should
 not be used to determine the location of facilities
 in relationship to property lines, section lines,
 streets, etc.



Sunday - Saturday

NW - Central District (P2)

1/24/2021 TO 1/30/2021



<u>A/C</u>	<u>Offense Statute</u>	<u>Address</u>	<u>Reported Date</u>	<u>Dist</u>
C	THEFT 3D FROM MOTOR VEHICLE	3410 W FORT GEORGE WRIGHT DR	1/28/2021	P2
<u>SPA2EG</u>				
A	ARSON 2D	2400 N STEVENS ST	1/25/2021	P2
C	ASSAULT 2D	500 W SINTO AVE	1/30/2021	P1
C	BURGLARY 2D COMMERCIAL	3000 N MONROE ST	1/24/2021	P1
C	MAIL THEFT	1400 N LINCOLN ST	1/26/2021	P2
C	RESIDENTIAL BURGLARY	2300 N WALL ST	1/29/2021	P1
C	THEFT 2D FROM MOTOR VEHICLE	2400 N DIVISION ST	1/25/2021	P2
C	THEFT 2D FROM MOTOR VEHICLE	1000 W NORTHWEST BLVD	1/26/2021	P1
C	THEFT 3D ALL OTHER	1400 W YORK AVE	1/25/2021	P2
C	THEFT 3D ALL OTHER	1600 W NORTHWEST BLVD	1/29/2021	P2
C	THEFT 3D FROM BUILDING	3000 N MONROE ST	1/24/2021	P1
C	THEFT 3D FROM BUILDING	300 W MISSION AVE	1/27/2021	P2
C	THEFT 3D FROM MOTOR VEHICLE	2200 N ASH ST	1/27/2021	P2
C	THEFT 3D SHOPLIFTING	300 W INDIANA AVE	1/29/2021	P2
C	THEFT 3D SHOPLIFTING	300 W INDIANA AVE	1/29/2021	P2
C	THEFT 3D VEHICLE PARTS AND ACCESSORIES	1800 W NORTHWEST BLVD	1/25/2021	P2
C	THEFT OF A FIREARM FROM MOTOR VEHICLE	2200 N ASH ST	1/27/2021	P2
C	THEFT OF MOTOR VEHICLE	1000 W NORTHWEST BLVD	1/26/2021	P1
C	THEFT OF MOTOR VEHICLE	1000 W MANSFIELD AVE	1/26/2021	P1
<u>SPA2RS</u>				
C	ASSAULT 2D	400 N MONROE ST	1/24/2021	P8
C	BURGLARY 2D COMMERCIAL	900 N DIVISION ST	1/27/2021	P1
C	THEFT 3D SHOPLIFTING	900 N DIVISION ST	1/28/2021	P2
<u>SPA2WC</u>				
C	BURGLARY 2D GARAGE	1300 N SUMMIT BLVD	1/27/2021	P2
C	RESIDENTIAL BURGLARY	2800 W SHARP AVE	1/24/2021	P1
C	ROBBERY 1D PERSON	2300 W DEAN AVE	1/29/2021	P1
C	THEFT 3D ALL OTHER	1100 W MAXWELL AVE	1/28/2021	P2
C	THEFT 3D FROM MOTOR VEHICLE	N LINDEKE ST / W DEAN AVE	1/24/2021	P2
A	THEFT 3D FROM MOTOR VEHICLE	1600 W MISSION AVE	1/26/2021	P2
C	THEFT 3D FROM MOTOR VEHICLE	2400 W MISSION AVE	1/29/2021	P2
C	THEFT 3D FROM MOTOR VEHICLE	2100 W SINTO AVE	1/30/2021	P2
C	THEFT 3D FROM MOTOR VEHICLE	2600 W DEAN AVE	1/30/2021	P2
<u>SPA2WH</u>				
C	THEFT 3D FROM BUILDING	1900 N HOLY NAMES CT	1/27/2021	P2
A	THEFT 3D FROM MOTOR VEHICLE	1600 N RIVER RIDGE BLVD	1/28/2021	P2

For protection of victim privacy, the entire address on sexual assault crimes has been redacted.

POLICE SUMMARY - Ending: Saturday, January 30, 2021



NE - Neva-Wood District (P3)

Preliminary IBR Counts

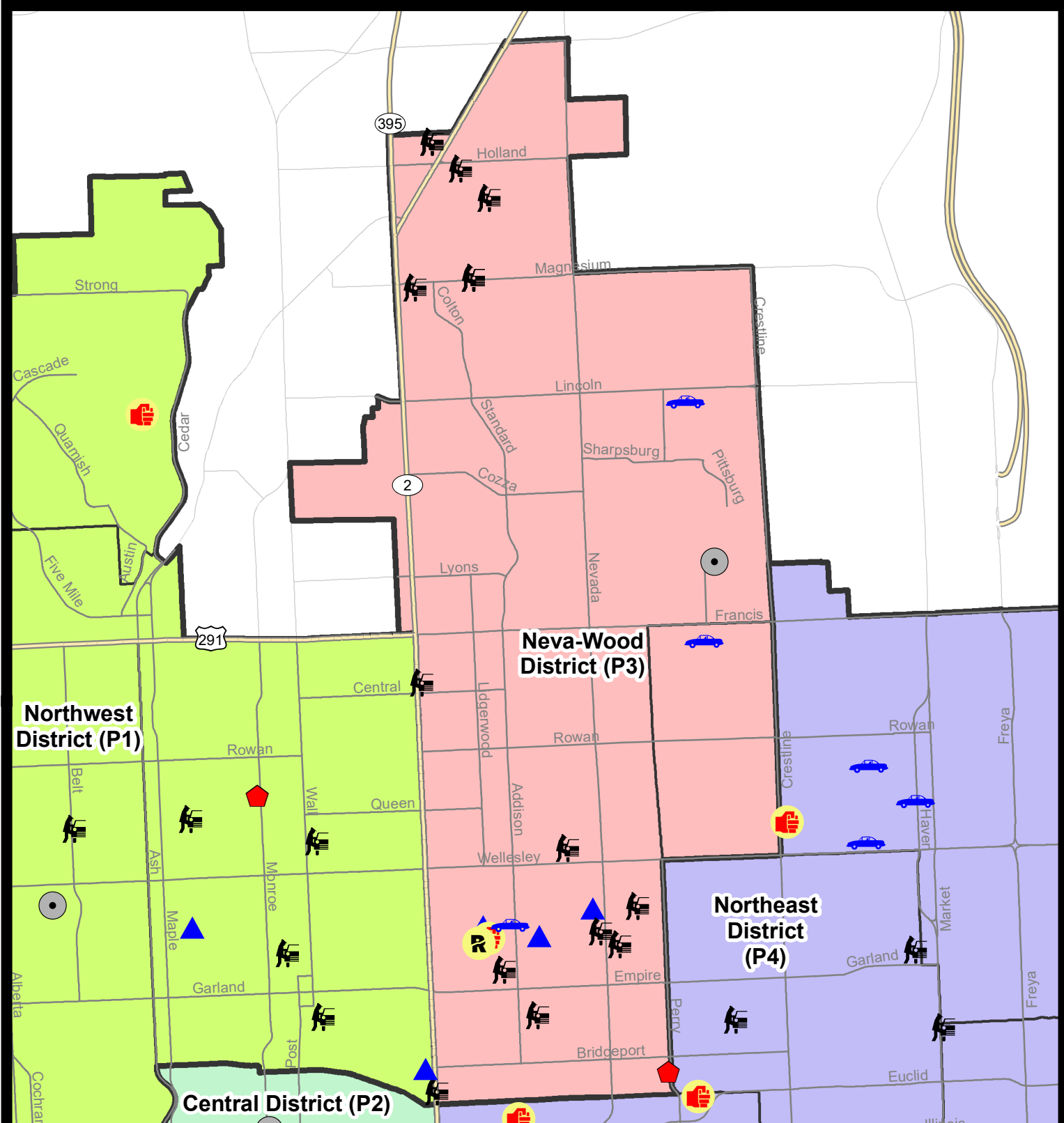
NIBRS Categories (Part 1 Selected)		7 Day Comparison			28 Day Comparison			YTD Comparison		
		Current	Prior	Percent	Current	Prior	Percent	Current	Prior	Percent
Violent	Criminal Homicide	0	0		0	0		0	0	
	Rape	1	0		2	0		2	1	100.00%
	Robbery - Commercial	0	0		0	0		0	4	-100.00%
	Robbery - Person	0	0		1	1	0.00%	1	4	-75.00%
	Aggravated Assault - Non DV	1	0		3	1	200.00%	3	2	50.00%
	Aggravated Assault - DV	0	2	-100.00%	7	4	75.00%	7	6	16.67%
Violent Total:		2	2	0.00%	13	6	116.67%	13	17	-23.53%
Property	Burglary - Residential	1	3	-66.67%	10	3	233.33%	10	14	-28.57%
	Burglary Garage	3	3	0.00%	9	4	125.00%	9	5	80.00%
	Burglary Commercial	1	0		7	2	250.00%	7	8	-12.50%
	Larceny	50	48	4.17%	183	135	35.56%	191	192	-0.52%
	Vehicle Theft	3	4	-25.00%	12	11	9.09%	13	25	-48.00%
	Arson	0	0		0	0		0	0	
Property Total:		58	58	0.00%	221	155	42.58%	230	244	-5.74%
Preliminary Part 1 Crime Totals:		60	60	0.00%	234	161	45.34%	243	261	-6.90%
Current 7 Day Period:		1/24/2021 - 1/30/2021			Prior 7 Day Period:		1/17/2021 - 1/23/2021			
Current 28 Day Period:		1/3/2021 - 1/30/2021			Prior 28 Day Period:		12/6/2020 - 1/2/2021			
Current YTD Day Period:		1/1/2021 - 1/30/2021			Prior YTD Period:		1/1/2020 - 1/30/2020			

Prepared by SPD Crime Analysis Office - Monday, February 1, 2021

NOTE: SPD moved from UCR to the NIBRS reporting standard on 10/4/16 following the transition to a new RMS System. [Numbers on CompStat reports prior to this date should not be used as a comparison to those on this report.](#) Additional info on these reporting standards can be found on the FBI website: <https://ucr.fbi.gov/nibrs-overview>

This chart represents Preliminary counts of selected crime categories from Police Case Reports. Full statistical analysis to determine the confidence level of this data has not been performed. The % change columns on the preliminary counts differ from the percentage change on the NIBRS crime report, sometimes significantly. The CompStat report is designed for operational use and includes only selected NIBRS categories and coding less complex than full NIBRS rules. Official statistics for these and other NIBRS categories can be found on WASPC & FBI websites once available.





City of Spokane
Neva-Wood District (P3)
Selected Crime Codes
2021-01-24 to 2021-01-30
 Prepared By:
 Crime Analysis Unit
 Spokane Police Department

Legend

NIBRS Events

Criminal Homicide	Robbery Person	Burglary Commercial
Rape	Aggravated Assault	Vehicle Prowling
Robbery Commercial	Burglary Residential	Vehicle Theft
Burglary Garage	Arson	

*Cases Represent LERMS Crime Codes
 Points may indicate multiple events
 Note: Veh Prowl is only Larceny displayed*

SPokane Police

For Additional Information on Incidents pertaining to an Area, Trend, or Pattern Contact Information Analysis

0 0.2 0.4 0.8 Miles

SPokane

THIS IS NOT A LEGAL DOCUMENT:
 The information shown on this map is compiled from various sources and is subject to constant revision. Information shown on this map should not be used to determine the location of facilities in relationship to property lines, section lines, streets, etc.

Sunday - Saturday

1/24/2021 TO 1/30/2021

NE - Neva-Wood District (P3)



<u>A/C</u>	<u>Offense Statute</u>	<u>Address</u>	<u>Reported Date</u>	<u>Dist</u>
<u>SPB3NL</u>				
C	BURGLARY 2D COMMERCIAL	1700 E LYONS AVE	1/28/2021	P4
C	BURGLARY 2D FENCED AREA	800 E HOUSTON AVE	1/24/2021	P3
C	BURGLARY 2D GARAGE	900 E LONGFELLOW AVE	1/24/2021	P4
A	BURGLARY 2D GARAGE	500 E ROCKWELL AVE	1/28/2021	P3
C	BURGLARY 2D GARAGE	200 E RICH AVE	1/30/2021	P3
C	DRIVE BY SHOOTING	300 E ROCKWELL AVE	1/26/2021	P3
C	MAIL THEFT	1000 E GLASS AVE	1/27/2021	P2
C	RAPE 3D		1/29/2021	P3
C	RESIDENTIAL BURGLARY	1300 E LIBERTY AVE	1/24/2021	P4
C	RETAIL THEFT WITH SPECIAL CIRCUMSTANCES 3D	6700 N DIVISION ST	1/29/2021	P3
C	THEFT 1D FROM BUILDING	4700 N DIVISION ST	1/26/2021	P3
C	THEFT 1D POCKET PICKING	9200 N COLTON ST	1/25/2021	P3
C	THEFT 2D ALL OTHER	6500 N HELENA ST	1/29/2021	P3
C	THEFT 2D FROM BUILDING	1300 E LIBERTY AVE	1/24/2021	P4
C	THEFT 2D FROM BUILDING	4700 N DIVISION ST	1/27/2021	P3
C	THEFT 2D FROM BUILDING	9200 N COLTON ST	1/29/2021	P3
C	THEFT 2D FROM BUILDING	4700 N DIVISION ST	1/30/2021	P3
C	THEFT 2D FROM MOTOR VEHICLE	9600 N NEWPORT HWY	1/24/2021	P3
C	THEFT 2D FROM MOTOR VEHICLE	400 E MAGNESIUM RD	1/24/2021	P3
C	THEFT 2D FROM MOTOR VEHICLE	9600 N NEWPORT HWY	1/26/2021	P3
C	THEFT 2D FROM MOTOR VEHICLE	5900 N DIVISION ST	1/28/2021	P3
C	THEFT 2D FROM MOTOR VEHICLE	400 E HOLLAND AVE	1/29/2021	P3
C	THEFT 2D FROM MOTOR VEHICLE	1000 E LACROSSE AVE	1/30/2021	P3
C	THEFT 2D SHOPLIFTING	4700 N DIVISION ST	1/29/2021	P3
C	THEFT 3D ALL OTHER	1100 E LACROSSE AVE	1/25/2021	P3
C	THEFT 3D ALL OTHER	4400 N DIVISION ST	1/29/2021	P3
C	THEFT 3D ALL OTHER	800 E OLYMPIC AVE	1/30/2021	P2
C	THEFT 3D ALL OTHER	1000 E NEBRASKA AVE	1/30/2021	P3
C	THEFT 3D CITY SHOPLIFTING	6700 N DIVISION ST	1/25/2021	P4
C	THEFT 3D CITY SHOPLIFTING	9100 N NEWPORT HWY	1/27/2021	P3
C	THEFT 3D CITY SHOPLIFTING	6700 N DIVISION ST	1/29/2021	P2
C	THEFT 3D FROM BUILDING	900 E SITKA AVE	1/26/2021	P2
C	THEFT 3D FROM MOTOR VEHICLE	9200 N COLTON ST	1/24/2021	P3
C	THEFT 3D FROM MOTOR VEHICLE	3100 N DIVISION ST	1/25/2021	P3
A	THEFT 3D FROM MOTOR VEHICLE	900 E ROCKWELL AVE	1/27/2021	P2
A	THEFT 3D FROM MOTOR VEHICLE	0 E PINE RIDGE CT	1/28/2021	P2
C	THEFT 3D FROM MOTOR VEHICLE	500 E KIERNAN AVE	1/29/2021	P3
C	THEFT 3D FROM MOTOR VEHICLE	400 E MAGNESIUM RD	1/30/2021	P3

For protection of victim privacy, the entire address on sexual assault crimes has been redacted.

A/C	Offense Statute	Address	Reported Date	Dist
C	THEFT 3D FROM MOTOR VEHICLE	1200 E LONGFELLOW AVE	1/30/2021	P3
C	THEFT 3D FROM MOTOR VEHICLE	700 E BROAD AVE	1/30/2021	P2
C	THEFT 3D SHOPLIFTING	7700 N DIVISION ST	1/25/2021	P3
C	THEFT 3D SHOPLIFTING	5800 N DIVISION ST	1/25/2021	P3
C	THEFT 3D SHOPLIFTING	6700 N DIVISION ST	1/26/2021	P4
C	THEFT 3D SHOPLIFTING	9700 N NEWPORT HWY	1/26/2021	P3
C	THEFT 3D SHOPLIFTING	7700 N DIVISION ST	1/27/2021	P3
C	THEFT 3D SHOPLIFTING	4700 N DIVISION ST	1/27/2021	P2
C	THEFT 3D SHOPLIFTING	4700 N DIVISION ST	1/27/2021	P2
C	THEFT 3D SHOPLIFTING	4700 N DIVISION ST	1/28/2021	P2
C	THEFT 3D SHOPLIFTING	9200 N COLTON ST	1/28/2021	P3
C	THEFT 3D SHOPLIFTING	9700 N NEWPORT HWY	1/29/2021	P3
C	THEFT 3D SHOPLIFTING	5800 N DIVISION ST	1/29/2021	P3
C	THEFT 3D SHOPLIFTING	5800 N DIVISION ST	1/29/2021	P3
C	THEFT 3D VEHICLE PARTS AND ACCESSORIES	5900 N DIVISION ST	1/28/2021	P3
C	THEFT 3D VEHICLE PARTS AND ACCESSORIES	5900 N DIVISION ST	1/28/2021	P3
C	THEFT 3D VEHICLE PARTS AND ACCESSORIES	9200 N NEVADA ST	1/28/2021	P3
C	THEFT OF A FIREARM FROM MOTOR VEHICLE	400 E WALTON AVE	1/25/2021	P3
C	THEFT OF MOTOR VEHICLE	1700 E LINCOLN RD	1/24/2021	P4
C	THEFT OF MOTOR VEHICLE	400 E RICH AVE	1/29/2021	P3
SPB3WH				
C	MAIL THEFT	1700 E DECATUR AVE	1/26/2021	P3
C	THEFT OF MOTOR VEHICLE	1600 E DECATUR AVE	1/25/2021	P3

POLICE SUMMARY - Ending: Saturday, January 30, 2021



NE - Northeast District (P4)

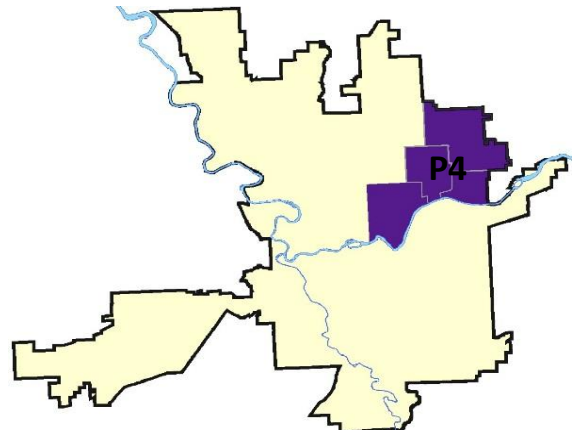
Preliminary IBR Counts

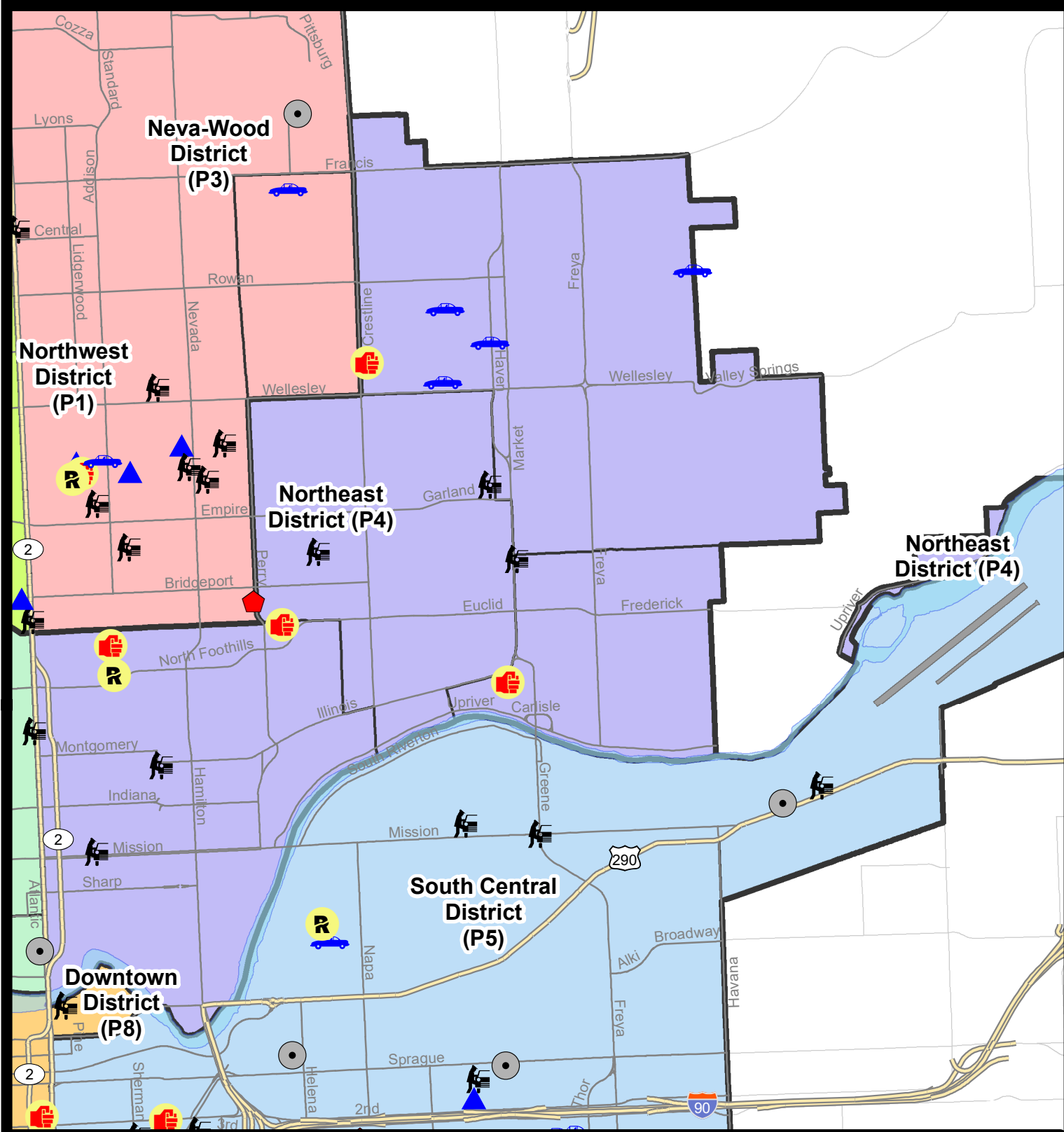
NIBRS Categories (Part 1 Selected)		7 Day Comparison			28 Day Comparison			YTD Comparison		
		Current	Prior	Percent	Current	Prior	Percent	Current	Prior	Percent
Violent	Criminal Homicide	0	0		0	0		0	1	-100.00%
	Rape	1	1	0.00%	2	2	0.00%	2	2	0.00%
	Robbery - Commercial	0	0		0	0		0	0	
	Robbery - Person	0	0		1	5	-80.00%	1	4	-75.00%
	Aggravated Assault - Non DV	0	1	-100.00%	2	4	-50.00%	3	5	-40.00%
	Aggravated Assault - DV	4	2	100.00%	9	2	350.00%	9	2	350.00%
Violent Total:		5	4	25.00%	14	13	7.69%	15	14	7.14%
Property	Burglary - Residential	0	2	-100.00%	4	17	-76.47%	6	10	-40.00%
	Burglary Garage	0	2	-100.00%	2	4	-50.00%	2	4	-50.00%
	Burglary Commercial	0	2	-100.00%	5	4	25.00%	5	4	25.00%
	Larceny	17	26	-34.62%	99	89	11.24%	102	114	-10.53%
	Vehicle Theft	3	3	0.00%	14	11	27.27%	15	24	-37.50%
	Arson	0	1	-100.00%	1	1	0.00%	1	0	
Property Total:		20	36	-44.44%	125	126	-0.79%	131	156	-16.03%
Preliminary Part 1 Crime Totals:		25	40	-37.50%	139	139	0.00%	146	170	-14.12%
Current 7 Day Period:		1/24/2021 - 1/30/2021			Prior 7 Day Period:		1/17/2021 - 1/23/2021			
Current 28 Day Period:		1/3/2021 - 1/30/2021			Prior 28 Day Period:		12/6/2020 - 1/2/2021			
Current YTD Day Period:		1/1/2021 - 1/30/2021			Prior YTD Period:		1/1/2020 - 1/30/2020			

Prepared by SPD Crime Analysis Office - Monday, February 1, 2021

NOTE: SPD moved from UCR to the NIBRS reporting standard on 10/4/16 following the transition to a new RMS System. [Numbers on CompStat reports prior to this date should not be used as a comparison to those on this report.](#) Additional info on these reporting standards can be found on the FBI website: <https://ucr.fbi.gov/nibrs-overview>

This chart represents Preliminary counts of selected crime categories from Police Case Reports. Full statistical analysis to determine the confidence level of this data has not been performed. The % change columns on the preliminary counts differ from the percentage change on the NIBRS crime report, sometimes significantly. The CompStat report is designed for operational use and includes only selected NIBRS categories and coding less complex than full NIBRS rules. Official statistics for these and other NIBRS categories can be found on WASPC & FBI websites once available.

















City of Spokane
Northeast District (P4)
Selected Crime Codes
2021-01-24 to 2021-01-30

Prepared By:
Crime Analysis Unit
Spokane Police Department


Legend

 Criminal Homicide	 Robbery Person	 Burglary Commercial
 Rape	 Aggravated Assault	 Vehicle Prowling
 Robbery Commercial	 Burglary Residential	 Vehicle Theft
	 Burglary Garage	 Arson


*Cases Represent LERMS Crime Codes
 Points may indicate multiple events
 Note: Veh Prowl is only Larceny displayed*



0 0.2 0.4 0.8 Miles



Geographic Information System



For Additional Information on Incidents pertaining to an Area, Trend, or Pattern Contact Information Analysis

THIS IS NOT A LEGAL DOCUMENT:
 The information shown on this map is compiled from various sources and is subject to constant revision. Information shown on this map should not be used to determine the location of facilities in relationship to property lines, section lines, streets, etc.

Sunday - Saturday

1/24/2021 TO 1/30/2021

NE - Northeast District (P4)



<u>A/C</u>	<u>Offense Statute</u>	<u>Address</u>	<u>Reported Date</u>	<u>Dist</u>
<u>SPB4BE</u>				
C	BURGLARY 2D FENCED AREA	2300 E EUCLID AVE	1/25/2021	P4
C	IBR Purposes Only - Theft of Motor Vehicle Parts or Accessori	2300 E RICH AVE	1/25/2021	P4
C	MAIL THEFT	3300 N HOGAN ST	1/25/2021	P4
A	MAIL THEFT	3500 N CRESTLINE ST	1/28/2021	P4
C	THEFT 3D FROM MOTOR VEHICLE	1700 E GLASS AVE	1/28/2021	P4
C	THEFT 3D FROM MOTOR VEHICLE	3900 N MARKET ST	1/30/2021	P4
<u>SPB4HI</u>				
C	ASSAULT 2D	2100 E WABASH AVE	1/25/2021	P4
C	THEFT 2D ALL OTHER	4700 N LACEY ST	1/27/2021	P4
C	THEFT 3D ALL OTHER	4800 N LACEY ST	1/27/2021	P2
C	THEFT 3D FROM BUILDING	5000 N FERRALL ST	1/26/2021	P4
C	THEFT OF MOTOR VEHICLE	4700 N LACEY ST	1/27/2021	P4
C	THEFT OF MOTOR VEHICLE	5000 N HAVEN ST	1/29/2021	P4
C	THEFT OF MOTOR VEHICLE	2700 E EVERETT AVE	1/30/2021	P4
<u>SPB4LO</u>				
C	ASSAULT 2D	400 E FAIRVIEW AVE	1/24/2021	P4
C	ASSAULT 2D	3000 N HOGAN ST	1/30/2021	P4
C	RAPE 2D		1/29/2021	P4
C	THEFT 1D VEHICLE PARTS AND ACCESSORIES	200 E EUCLID AVE	1/28/2021	P4
C	THEFT 2D FROM BUILDING	900 E MISSION AVE	1/28/2021	P4
C	THEFT 3D FROM BUILDING	800 N RUBY PL	1/25/2021	P4
C	THEFT 3D FROM MOTOR VEHICLE	2100 N DAKOTA ST	1/26/2021	P4
C	THEFT 3D FROM MOTOR VEHICLE	300 E MISSION AVE	1/30/2021	P4
C	THEFT 3D SHOPLIFTING	900 E MISSION AVE	1/25/2021	P4
C	THEFT OF A FIREARM ALL OTHER LOCATIONS	2900 N DIVISION ST	1/29/2021	P2
<u>SPB4MI</u>				
C	ASSAULT 2D	2600 N MARKET ST	1/27/2021	P4
C	THEFT 2D FROM MOTOR VEHICLE	3500 N MARKET ST	1/28/2021	P2

SPOKANE POLICE DEPARTMENT



SOUTH **Police Service Area**

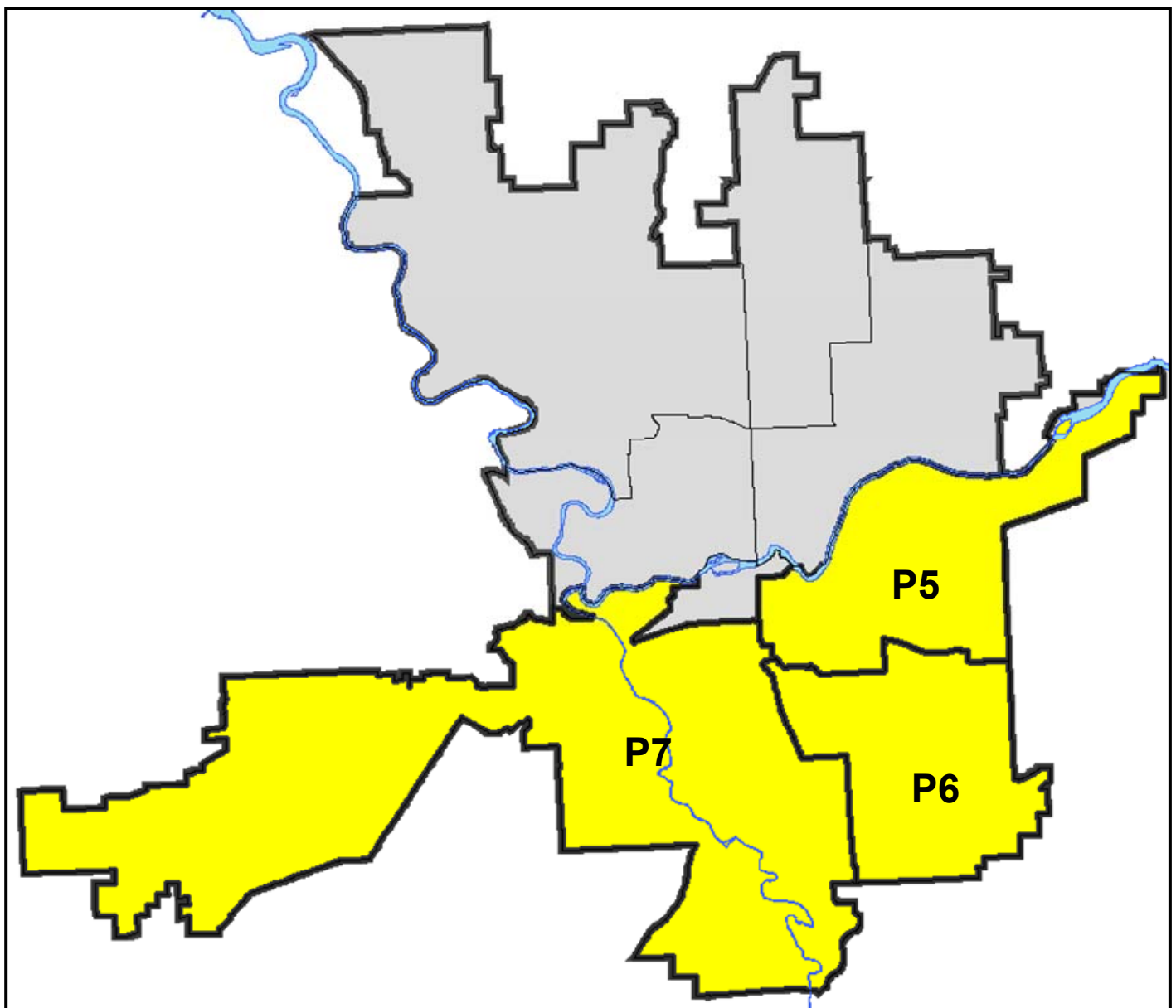
PSA Commander

Captain Brad Arleth

South Central District (P5)

Southeast District (P6)

Southwest District (P7)



POLICE SUMMARY - Ending: Saturday, January 30, 2021

SOUTH PRECINCT (P5, P6, and P7)



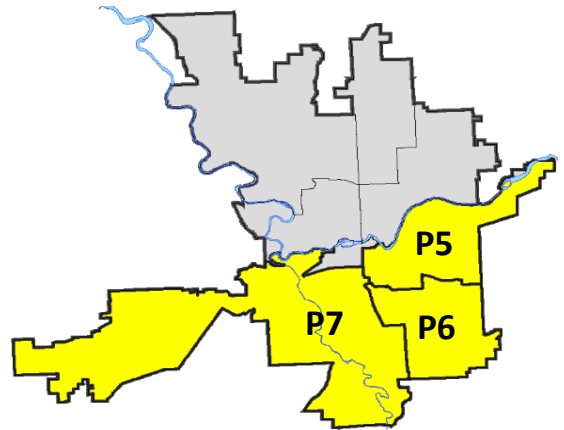
Preliminary IBR Counts

NIBRS Categories (Part 1 Selected)		7 Day Comparison			28 Day Comparison			YTD Comparison		
		Current	Prior	Percent	Current	Prior	Percent	Current	Prior	Percent
Violent	Criminal Homicide	0	0		0	3	-100.00%	0	1	-100.00%
	Rape	1	3	-66.67%	7	5	40.00%	8	9	-11.11%
	Robbery - Commercial	0	0		0	1	-100.00%	0	1	-100.00%
	Robbery - Person	0	0		2	6	-66.67%	2	3	-33.33%
	Aggravated Assault - Non DV	1	1	0.00%	6	7	-14.29%	7	14	-50.00%
	Aggravated Assault - DV	2	2	0.00%	9	5	80.00%	9	15	-40.00%
Violent Total:		4	6	-33.33%	24	27	-11.11%	26	43	-39.53%
Property	Burglary - Residential	3	2	50.00%	17	18	-5.56%	19	32	-40.63%
	Burglary Garage	3	1	200.00%	9	11	-18.18%	10	13	-23.08%
	Burglary Commercial	3	3	0.00%	11	13	-15.38%	11	13	-15.38%
	Larceny	48	64	-25.00%	224	187	19.79%	232	229	1.31%
	Vehicle Theft	5	6	-16.67%	23	20	15.00%	24	46	-47.83%
	Arson	1	0		1	1	0.00%	1	1	0.00%
Property Total:		63	76	-17.11%	285	250	14.00%	297	334	-11.08%
Preliminary Part 1 Crime Totals:		67	82	-18.29%	309	277	11.55%	323	377	-14.32%
Current 7 Day Period:		1/24/2021 - 1/30/2021			Prior 7 Day Period:		1/17/2021 - 1/23/2021			
Current 28 Day Period:		1/3/2021 - 1/30/2021			Prior 28 Day Period:		12/6/2020 - 1/2/2021			
Current YTD Day Period:		1/1/2021 - 1/30/2021			Prior YTD Period:		1/1/2020 - 1/30/2020			

Prepared by SPD Crime Analysis Office - Monday, February 1, 2021

NOTE: SPD moved from UCR to the NIBRS reporting standard on 10/4/16 following the transition to a new RMS System. [Numbers on CompStat reports prior to this date should not be used as a comparison to those on this report.](#) Additional info on these reporting standards can be found on the FBI website: <https://ucr.fbi.gov/nibrs-overview>

This chart represents Preliminary counts of selected crime categories from Police Case Reports. Full statistical analysis to determine the confidence level of this data has not been performed. The % change columns on the preliminary counts differ from the percentage change on the NIBRS crime report, sometimes significantly. The CompStat report is designed for operational use and includes only selected NIBRS categories and coding less complex than full NIBRS rules. Official statistics for these and other NIBRS categories can be found on WASPC & FBI websites once available.



POLICE SUMMARY - Ending: Saturday, January 30, 2021



SE - South Central District (P5)

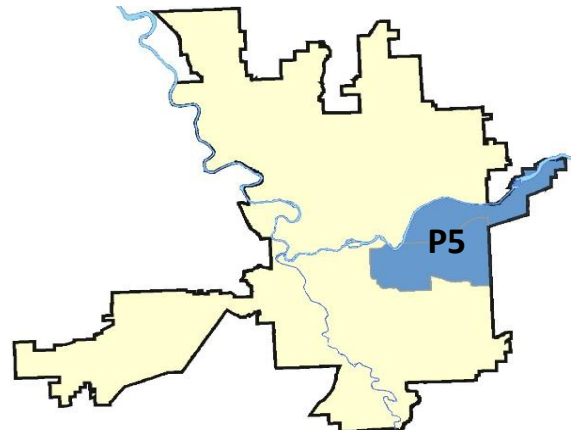
Preliminary IBR Counts


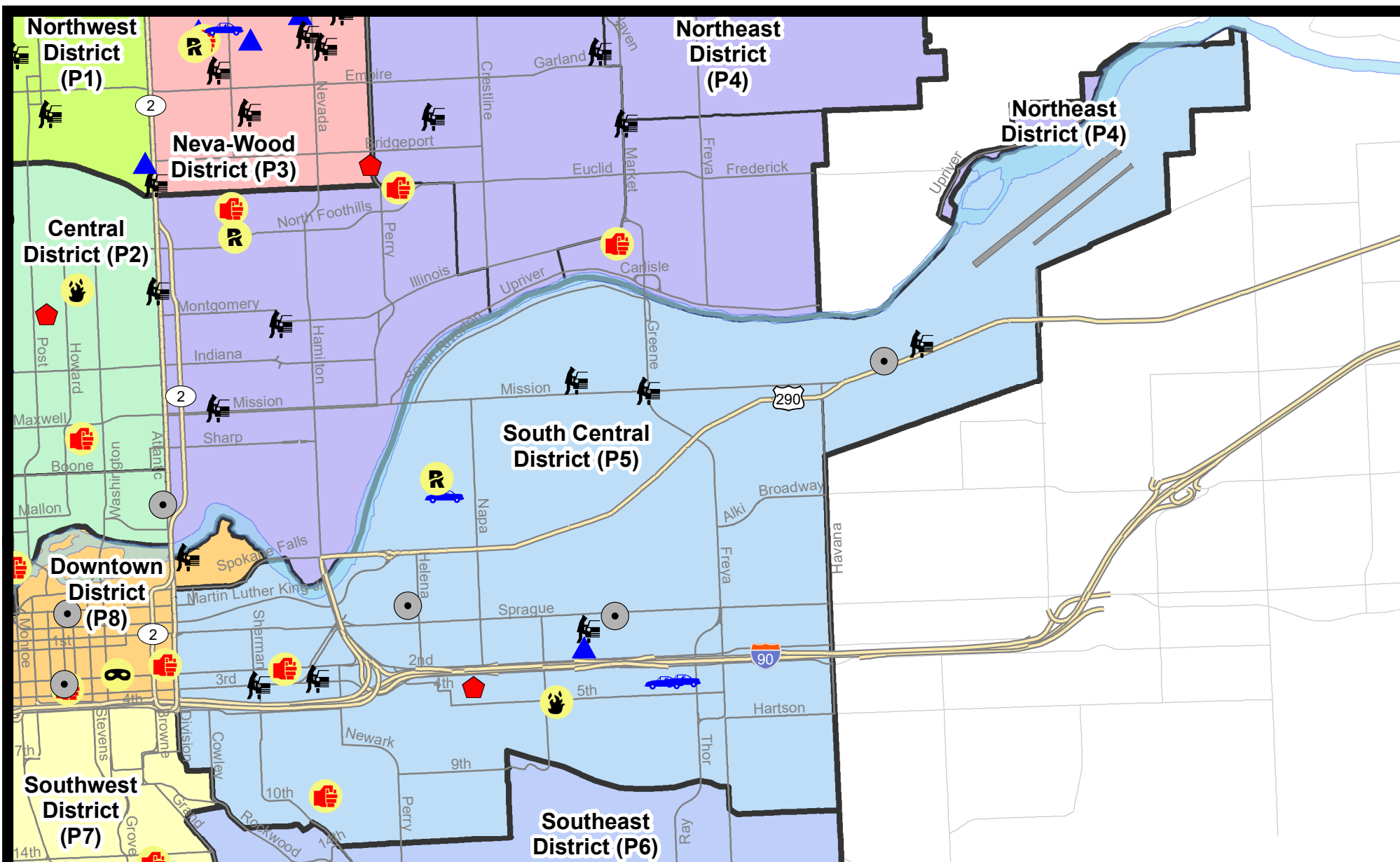
NIBRS Categories (Part 1 Selected)		7 Day Comparison			28 Day Comparison			YTD Comparison		
		Current	Prior	Percent	Current	Prior	Percent	Current	Prior	Percent
Violent	Criminal Homicide	0	0		0	2	-100.00%	0	0	
	Rape	1	1	0.00%	2	3	-33.33%	3	1	200.00%
	Robbery - Commercial	0	0		0	0		0	0	
	Robbery - Person	0	0		1	3	-66.67%	1	0	
	Aggravated Assault - Non DV	0	0		1	2	-50.00%	1	9	-88.89%
	Aggravated Assault - DV	2	1	100.00%	6	3	100.00%	6	7	-14.29%
Violent Total:		3	2	50.00%	10	13	-23.08%	11	17	-35.29%
Property	Burglary - Residential	1	0		2	10	-80.00%	2	11	-81.82%
	Burglary Garage	1	0		2	6	-66.67%	2	3	-33.33%
	Burglary Commercial	3	2	50.00%	7	4	75.00%	7	6	16.67%
	Larceny	18	20	-10.00%	83	57	45.61%	84	85	-1.18%
	Vehicle Theft	3	1	200.00%	10	9	11.11%	10	18	-44.44%
	Arson	1	0		1	1	0.00%	1	0	
Property Total:		27	23	17.39%	105	87	20.69%	106	123	-13.82%
Preliminary Part 1 Crime Totals:		30	25	20.00%	115	100	15.00%	117	140	-16.43%
Current 7 Day Period:		1/24/2021 - 1/30/2021			Prior 7 Day Period:		1/17/2021 - 1/23/2021			
Current 28 Day Period:		1/3/2021 - 1/30/2021			Prior 28 Day Period:		12/6/2020 - 1/2/2021			
Current YTD Day Period:		1/1/2021 - 1/30/2021			Prior YTD Period:		1/1/2020 - 1/30/2020			

Prepared by SPD Crime Analysis Office - Monday, February 1, 2021

NOTE: SPD moved from UCR to the NIBRS reporting standard on 10/4/16 following the transition to a new RMS System. [Numbers on CompStat reports prior to this date should not be used as a comparison to those on this report.](#) Additional info on these reporting standards can be found on the FBI website: <https://ucr.fbi.gov/nibrs-overview>

This chart represents Preliminary counts of selected crime categories from Police Case Reports. Full statistical analysis to determine the confidence level of this data has not been performed. The % change columns on the preliminary counts differ from the percentage change on the NIBRS crime report, sometimes significantly. The CompStat report is designed for operational use and includes only selected NIBRS categories and coding less complex than full NIBRS rules. Official statistics for these and other NIBRS categories can be found on WASPC & FBI websites once available.





City of Spokane
South Central District (P5)
Selected
Crime Types
2021-01-24 to 2021-01-30

Prepared By:
Crime Analysis Unit
Spokane Police Department

Legend

NIBRS Events



Criminal Homicide



Rape



Robbery Commercial



Robbery Person



Aggravated Assault



Burglary Residential



Burglary Garage



Burglary Commercial



Vehicle Prowling



Vehicle Theft



Arson

Cases Represent LERMS Crime Codes
 Points may indicate multiple events
 Note: Veh Prowl is only Larceny category displayed



For Additional Information on Incidents
 pertaining to an Area, Trend, or Pattern
 Contact Information Analysis

0 0.2 0.4 0.6 0.8 1 Miles



THIS IS NOT A LEGAL DOCUMENT:
 The information shown on this map is compiled
 from various sources and is subject to constant
 revision. Information shown on this map should
 not be used to determine the location of facilities
 in relationship to property lines, section lines,
 streets, etc.

Sunday - Saturday

1/24/2021 TO 1/30/2021

SE - South Central District (P5)



<u>A/C</u>	<u>Offense Statute</u>	<u>Address</u>	<u>Reported Date</u>	<u>Dist</u>
<u>SPC5EC</u>				
C	ARSON 1D	2400 E 5TH AVE	1/26/2021	P6
C	ASSAULT 2D	900 E 10TH AVE	1/29/2021	P6
C	ASSAULT 2D	700 E 2ND AVE	1/30/2021	P6
C	BURGLARY 2D COMMERCIAL	2900 E SPRAGUE AVE	1/25/2021	P6
C	BURGLARY 2D COMMERCIAL	1500 E RIVERSIDE AVE	1/25/2021	P5
C	BURGLARY 2D GARAGE	2600 E PACIFIC AVE	1/27/2021	P5
A	RESIDENTIAL BURGLARY	1900 E 4TH AVE	1/24/2021	P6
C	THEFT 1D FROM BUILDING	2900 E SPRAGUE AVE	1/25/2021	P6
C	THEFT 2D FROM BUILDING	2600 E PACIFIC AVE	1/27/2021	P5
C	THEFT 2D FROM MOTOR VEHICLE	S LACEY ST / E 1ST AVE	1/26/2021	P5
C	THEFT 2D FROM MOTOR VEHICLE	900 E 3RD AVE	1/30/2021	P5
C	THEFT 2D VEHICLE PARTS AND ACCESSORIES	3000 E SPRAGUE AVE	1/28/2021	P4
C	THEFT 3D ALL OTHER	300 E 3RD AVE	1/25/2021	P5
C	THEFT 3D ALL OTHER	1900 E HARTSON AVE	1/27/2021	P5
C	THEFT 3D CITY SHOPLIFTING	3000 E SPRAGUE AVE	1/30/2021	P6
C	THEFT 3D FROM MOTOR VEHICLE	E 3RD AVE / S SHERMAN ST	1/24/2021	P5
C	THEFT 3D SHOPLIFTING	3000 E SPRAGUE AVE	1/30/2021	P5
C	THEFT 3D VEHICLE PARTS AND ACCESSORIES	4000 E PACIFIC AVE	1/24/2021	P5
C	THEFT 3D VEHICLE PARTS AND ACCESSORIES	200 E 2ND AVE	1/25/2021	P5
A	THEFT 3D VEHICLE PARTS AND ACCESSORIES	2000 E SPRAGUE AVE	1/30/2021	P5
C	THEFT OF MOTOR VEHICLE	3200 E 4TH AVE	1/27/2021	P6
C	THEFT OF MOTOR VEHICLE	400 S THOR ST	1/27/2021	P6
<u>SPC5GP</u>				
C	BURGLARY 2D COMMERCIAL	4600 E TRENT AVE	1/27/2021	P6
C	RAPE OF A CHILD 1D		1/26/2021	P1
C	TAKING MOTOR VEHICLE WITHOUT PERMISSION 2D	E MALLON AVE / N PITTSBURG ST	1/29/2021	P6
C	THEFT 2D ALL OTHER	4600 E TRENT AVE	1/27/2021	P6
C	THEFT 3D FROM BUILDING	1700 E MISSION AVE	1/25/2021	P5
C	THEFT 3D FROM MOTOR VEHICLE	E MISSION AVE / N GREENE ST	1/25/2021	P5
C	THEFT 3D FROM MOTOR VEHICLE	1500 N LACEY ST	1/28/2021	P5
C	THEFT OF A FIREARM FROM MOTOR VEHICLE	4900 E COMMERCE AVE	1/29/2021	P5

POLICE SUMMARY - Ending: Saturday, January 30, 2021



SE - Southeast District (P6)

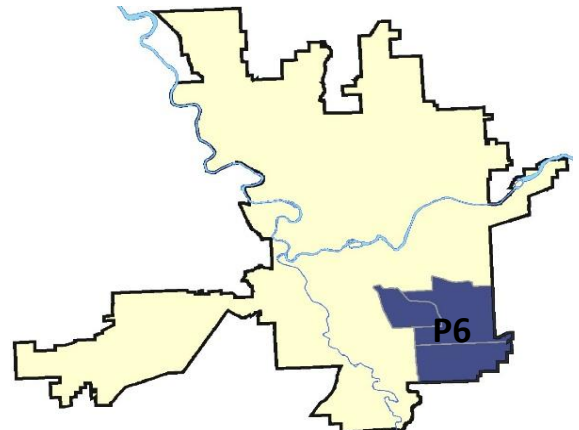
Preliminary IBR Counts

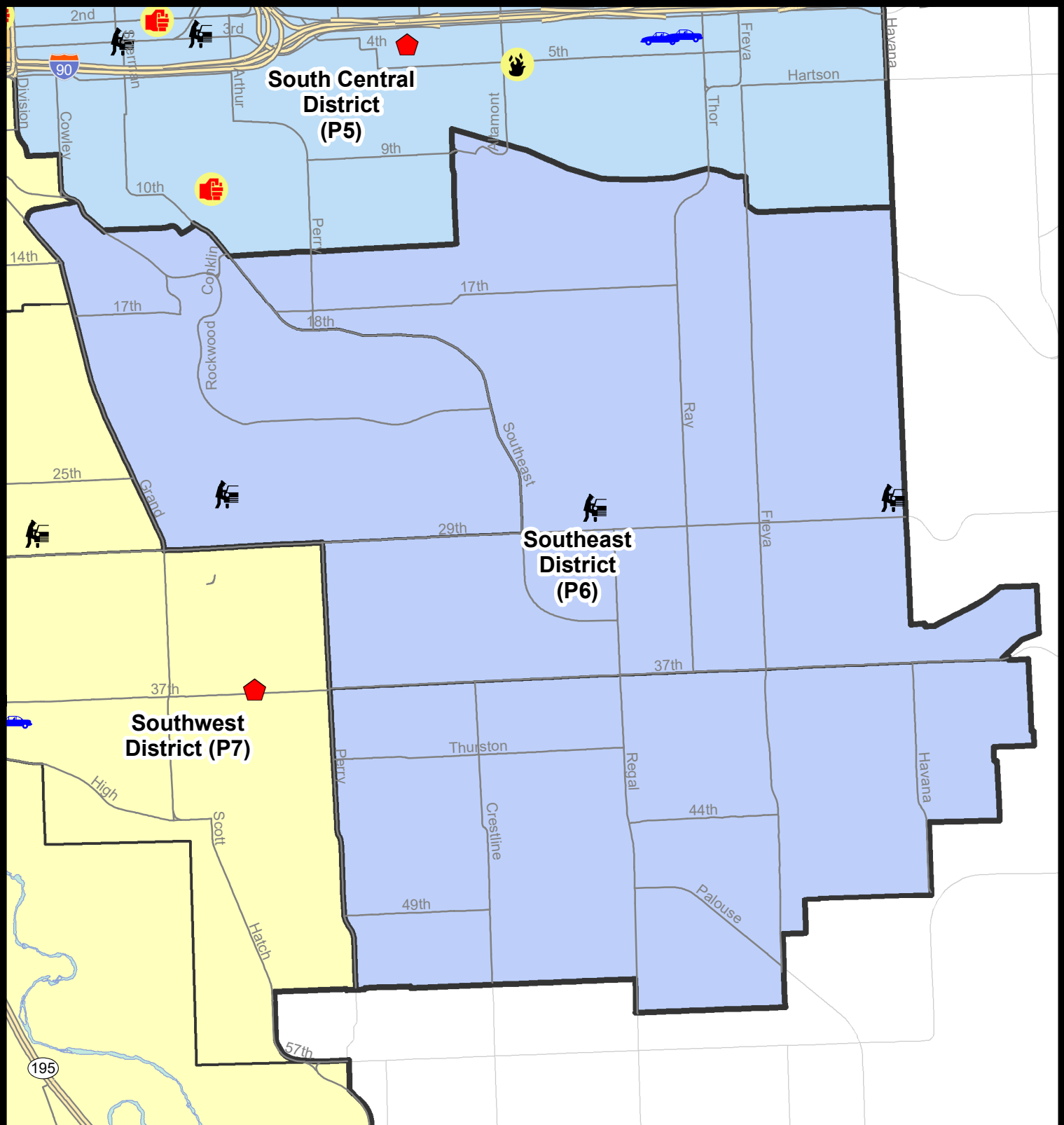
NIBRS Categories (Part 1 Selected)		7 Day Comparison			28 Day Comparison			YTD Comparison		
		Current	Prior	Percent	Current	Prior	Percent	Current	Prior	Percent
Violent	Criminal Homicide	0	0		0	0		0	1	-100.00%
	Rape	0	1	-100.00%	2	2	0.00%	2	2	0.00%
	Robbery - Commercial	0	0		0	1	-100.00%	0	1	-100.00%
	Robbery - Person	0	0		0	0		0	2	-100.00%
	Aggravated Assault - Non DV	0	0		2	0		2	1	100.00%
	Aggravated Assault - DV	0	0		1	0		1	4	-75.00%
Violent Total:		0	1	-100.00%	5	3	66.67%	5	11	-54.55%
Property	Burglary - Residential	0	2	-100.00%	7	4	75.00%	7	8	-12.50%
	Burglary Garage	0	0		3	2	50.00%	3	4	-25.00%
	Burglary Commercial	0	0		1	4	-75.00%	1	0	
	Larceny	7	15	-53.33%	41	51	-19.61%	43	48	-10.42%
	Vehicle Theft	0	3	-100.00%	4	3	33.33%	4	9	-55.56%
	Arson	0	0		0	0		0	1	-100.00%
Property Total:		7	20	-65.00%	56	64	-12.50%	58	70	-17.14%
Preliminary Part 1 Crime Totals:		7	21	-66.67%	61	67	-8.96%	63	81	-22.22%
Current 7 Day Period:		1/24/2021 - 1/30/2021			Prior 7 Day Period:		1/17/2021 - 1/23/2021			
Current 28 Day Period:		1/3/2021 - 1/30/2021			Prior 28 Day Period:		12/6/2020 - 1/2/2021			
Current YTD Day Period:		1/1/2021 - 1/30/2021			Prior YTD Period:		1/1/2020 - 1/30/2020			

Prepared by SPD Crime Analysis Office - Monday, February 1, 2021

NOTE: SPD moved from UCR to the NIBRS reporting standard on 10/4/16 following the transition to a new RMS System. [Numbers on CompStat reports prior to this date should not be used as a comparison to those on this report.](#) Additional info on these reporting standards can be found on the FBI website: <https://ucr.fbi.gov/nibrs-overview>

This chart represents Preliminary counts of selected crime categories from Police Case Reports. Full statistical analysis to determine the confidence level of this data has not been performed. The % change columns on the preliminary counts differ from the percentage change on the NIBRS crime report, sometimes significantly. The CompStat report is designed for operational use and includes only selected NIBRS categories and coding less complex than full NIBRS rules. Official statistics for these and other NIBRS categories can be found on WASPC & FBI websites once available.





City of Spokane
Southeast District (P6)
Selected Crime Codes
2021-01-24 to 2021-01-30
 Prepared By:
 Crime Analysis Unit
 Spokane Police Department

Legend

NIBRS Events

Criminal Homicide	Robbery Person	Burglary Commercial
Rape	Aggravated Assault	Vehicle Prowling
Robbery Commercial	Burglary Residential	Vehicle Theft
	Burglary Garage	Arson

For Additional Information on Incidents pertaining to an Area, Trend, or Pattern Contact Information Analysis

*Cases Represent LERMS Crime Codes
 Points may indicate multiple events
 Note: Veh Prowl is only Larceny displayed*

0 0.15 0.3 0.6 Miles

THIS IS NOT A LEGAL DOCUMENT:
 The information shown on this map is compiled from various sources and is subject to constant revision. Information shown on this map should not be used to determine the location of facilities in relationship to property lines, section lines, streets, etc.

Sunday - Saturday

SE - Southeast District (P6)

1/24/2021 TO 1/30/2021



<u>A/C</u>	<u>Offense Statute</u>	<u>Address</u>	<u>Reported Date</u>	<u>Dist</u>
<u>SPC6LH</u>				
C	THEFT 3D ALL OTHER	3600 E 19TH AVE	1/30/2021	P5
C	THEFT 3D FROM BUILDING	1400 E 30TH AVE	1/28/2021	P6
C	THEFT 3D FROM MOTOR VEHICLE	2700 S MT VERNON ST	1/28/2021	P6
C	THEFT 3D FROM MOTOR VEHICLE	4200 E 28TH AVE	1/29/2021	P6
C	THEFT 3D VEHICLE PARTS AND ACCESSORIES	2000 E 17TH AVE	1/27/2021	P6
<u>SPC6RW</u>				
C	MAIL THEFT	600 E 28TH AVE	1/27/2021	P6
C	THEFT 2D FROM MOTOR VEHICLE	800 E 26TH AVE	1/25/2021	P6

POLICE SUMMARY - Ending: Saturday, January 30, 2021



SW - Southwest District (P7)

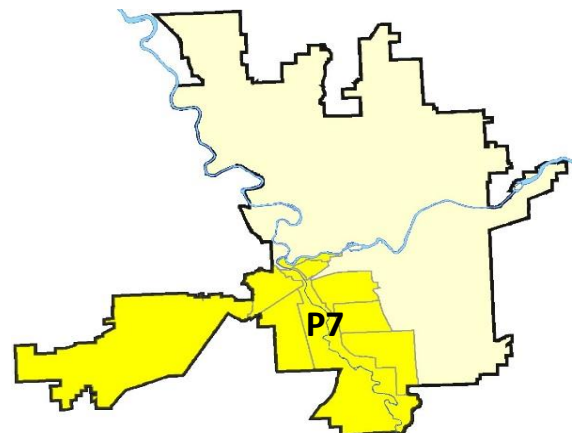
Preliminary IBR Counts

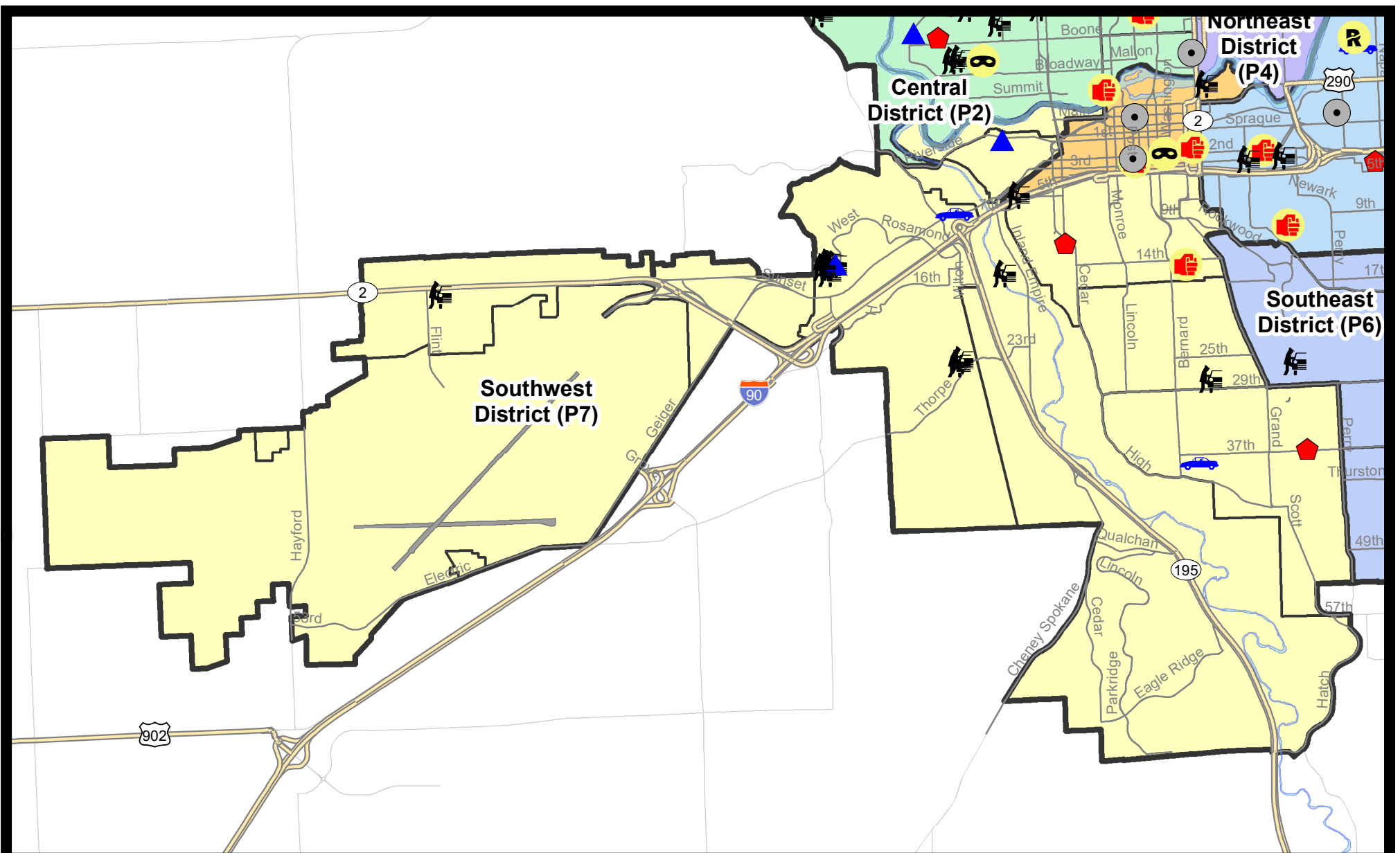
NIBRS Categories (Part 1 Selected)		7 Day Comparison			28 Day Comparison			YTD Comparison		
		Current	Prior	Percent	Current	Prior	Percent	Current	Prior	Percent
Violent	Criminal Homicide	0	0		0	1	-100.00%	0	0	
	Rape	0	1	-100.00%	3	0		3	6	-50.00%
	Robbery - Commercial	0	0		0	0		0	0	
	Robbery - Person	0	0		1	3	-66.67%	1	1	0.00%
	Aggravated Assault - Non DV	1	1	0.00%	3	5	-40.00%	4	4	0.00%
	Aggravated Assault - DV	0	1	-100.00%	2	2	0.00%	2	4	-50.00%
Violent Total:		1	3	-66.67%	9	11	-18.18%	10	15	-33.33%
Property	Burglary - Residential	2	0		8	4	100.00%	10	13	-23.08%
	Burglary Garage	2	1	100.00%	4	3	33.33%	5	6	-16.67%
	Burglary Commercial	0	1	-100.00%	3	5	-40.00%	3	7	-57.14%
	Larceny	23	29	-20.69%	100	79	26.58%	105	96	9.38%
	Vehicle Theft	2	2	0.00%	9	8	12.50%	10	19	-47.37%
	Arson	0	0		0	0		0	0	
Property Total:		29	33	-12.12%	124	99	25.25%	133	141	-5.67%
Preliminary Part 1 Crime Totals:		30	36	-16.67%	133	110	20.91%	143	156	-8.33%
Current 7 Day Period:		1/24/2021 - 1/30/2021			Prior 7 Day Period:		1/17/2021 - 1/23/2021			
Current 28 Day Period:		1/3/2021 - 1/30/2021			Prior 28 Day Period:		12/6/2020 - 1/2/2021			
Current YTD Day Period:		1/1/2021 - 1/30/2021			Prior YTD Period:		1/1/2020 - 1/30/2020			

Prepared by SPD Crime Analysis Office - Monday, February 1, 2021

NOTE: SPD moved from UCR to the NIBRS reporting standard on 10/4/16 following the transition to a new RMS System. [Numbers on CompStat reports prior to this date should not be used as a comparison to those on this report.](#) Additional info on these reporting standards can be found on the FBI website: <https://ucr.fbi.gov/nibrs-overview>

This chart represents Preliminary counts of selected crime categories from Police Case Reports. Full statistical analysis to determine the confidence level of this data has not been performed. The % change columns on the preliminary counts differ from the percentage change on the NIBRS crime report, sometimes significantly. The CompStat report is designed for operational use and includes only selected NIBRS categories and coding less complex than full NIBRS rules. Official statistics for these and other NIBRS categories can be found on WASPC & FBI websites once available.







City of Spokane
Southwest District (P7)
Selected
Crime Types
2021-01-24 to 2021-01-30

Prepared By:
Crime Analysis Unit
Spokane Police Department

Legend

NIBRS Events



Cases Represent LERMS Crime Codes
 Points may indicate multiple events
 Note: Veh Prowl is only Larceny category displayed



For Additional Information on Incidents
 pertaining to an Area, Trend, or Pattern
 Contact Information Analysis

0 0.2 0.4 0.6 0.8 1 1.2 1.4 1.6 Miles



THIS IS NOT A LEGAL DOCUMENT:
 The information shown on this map is compiled
 from various sources and is subject to constant
 revision. Information shown on this map should
 not be used to determine the location of facilities
 in relationship to property lines, section lines,
 streets, etc.



Sunday - Saturday

SE - Southwest District (P7)

1/24/2021 TO 1/30/2021



<u>A/C</u>	<u>Offense Statute</u>	<u>Address</u>	<u>Reported Date</u>	<u>Dist</u>
<u>SPD7BA</u>				
C	BURGLARY 2D GARAGE	2100 W RIVERSIDE AVE	1/26/2021	P7
C	MAIL THEFT	2300 W PACIFIC AVE	1/26/2021	P5
C	MAIL THEFT	2300 W PACIFIC AVE	1/28/2021	P7
C	THEFT 2D ALL OTHER	2100 W PACIFIC AVE	1/27/2021	P7
C	THEFT 3D ALL OTHER	1900 W SUNSET BLVD	1/25/2021	P7
C	THEFT 3D FROM BUILDING	2300 W PACIFIC AVE	1/24/2021	P7
<u>SPD7CH</u>				
C	ASSAULT 2D	300 W 14TH AVE	1/30/2021	P5
C	MAIL THEFT	500 W 7TH AVE	1/25/2021	P7
C	MAIL THEFT	1800 W 7TH AVE	1/25/2021	P7
C	RESIDENTIAL BURGLARY	1100 S WALNUT ST	1/29/2021	P7
C	THEFT 3D ALL OTHER	900 W 14TH AVE	1/28/2021	P7
C	THEFT 3D FROM BUILDING	800 W 5TH AVE	1/26/2021	P7
<u>SPD7CS</u>				
C	RESIDENTIAL BURGLARY	3600 S ARTHUR ST	1/27/2021	P6
C	THEFT OF MOTOR VEHICLE	100 W 39TH AVE	1/28/2021	P7
<u>SPD7GT</u>				
A	THEFT 3D FROM MOTOR VEHICLE	2600 W WESTWOOD LN	1/24/2021	P7
A	THEFT 3D FROM MOTOR VEHICLE	2600 W WESTWOOD LN	1/25/2021	P7
<u>SPD7LC</u>				
C	THEFT 2D FROM MOTOR VEHICLE	2100 W 15TH AVE	1/29/2021	P7
<u>SPD7MC</u>				
A	THEFT 3D FROM MOTOR VEHICLE	0 E 28TH AVE	1/28/2021	P5
<u>SPD7WH</u>				
C	BURGLARY 2D GARAGE	1300 S WESTCLIFF PL	1/27/2021	P7
C	THEFT 2D FROM BUILDING	1500 S RUSTLE ST	1/24/2021	P7
C	THEFT 2D FROM BUILDING	1500 S RUSTLE ST	1/27/2021	P7
C	THEFT 2D VEHICLE PARTS AND ACCESSORIES	1300 S WESTCLIFF PL	1/30/2021	P5
A	THEFT 3D FROM MOTOR VEHICLE	1300 S WESTCLIFF PL	1/25/2021	P7
C	THEFT 3D FROM MOTOR VEHICLE	1300 S WESTCLIFF PL	1/25/2021	P7
C	THEFT 3D FROM MOTOR VEHICLE	1300 S WESTCLIFF PL	1/25/2021	P7
C	THEFT 3D FROM MOTOR VEHICLE	S WESTCLIFF PL / S RUSTLE ST	1/30/2021	P5
C	THEFT 3D FROM MOTOR VEHICLE	1300 S WESTCLIFF PL	1/30/2021	P5
C	THEFT OF MOTOR VEHICLE	2700 W SUNSET BLVD	1/29/2021	P5
<u>SPD7WP</u>				
C	MAIL THEFT	5100 W SUNSET HWY	1/24/2021	P7

For protection of victim privacy, the entire address on sexual assault crimes has been redacted.

<u>A/C</u>	<u>Offense Statute</u>	<u>Address</u>	<u>Reported Date</u>	<u>Dist</u>
C	THEFT 1D FROM MOTOR VEHICLE	9000 W US 2 HWY	1/28/2021	P7

SPOKANE POLICE DEPARTMENT

DOWNTOWN

Police Service Area



PSA Commander

Captain David Singley



POLICE SUMMARY - Ending: Saturday, January 30, 2021

DOWNTOWN PRECINCT (P8)



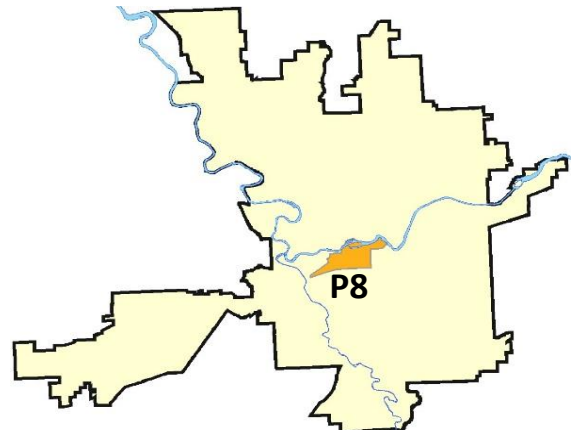
Preliminary IBR Counts

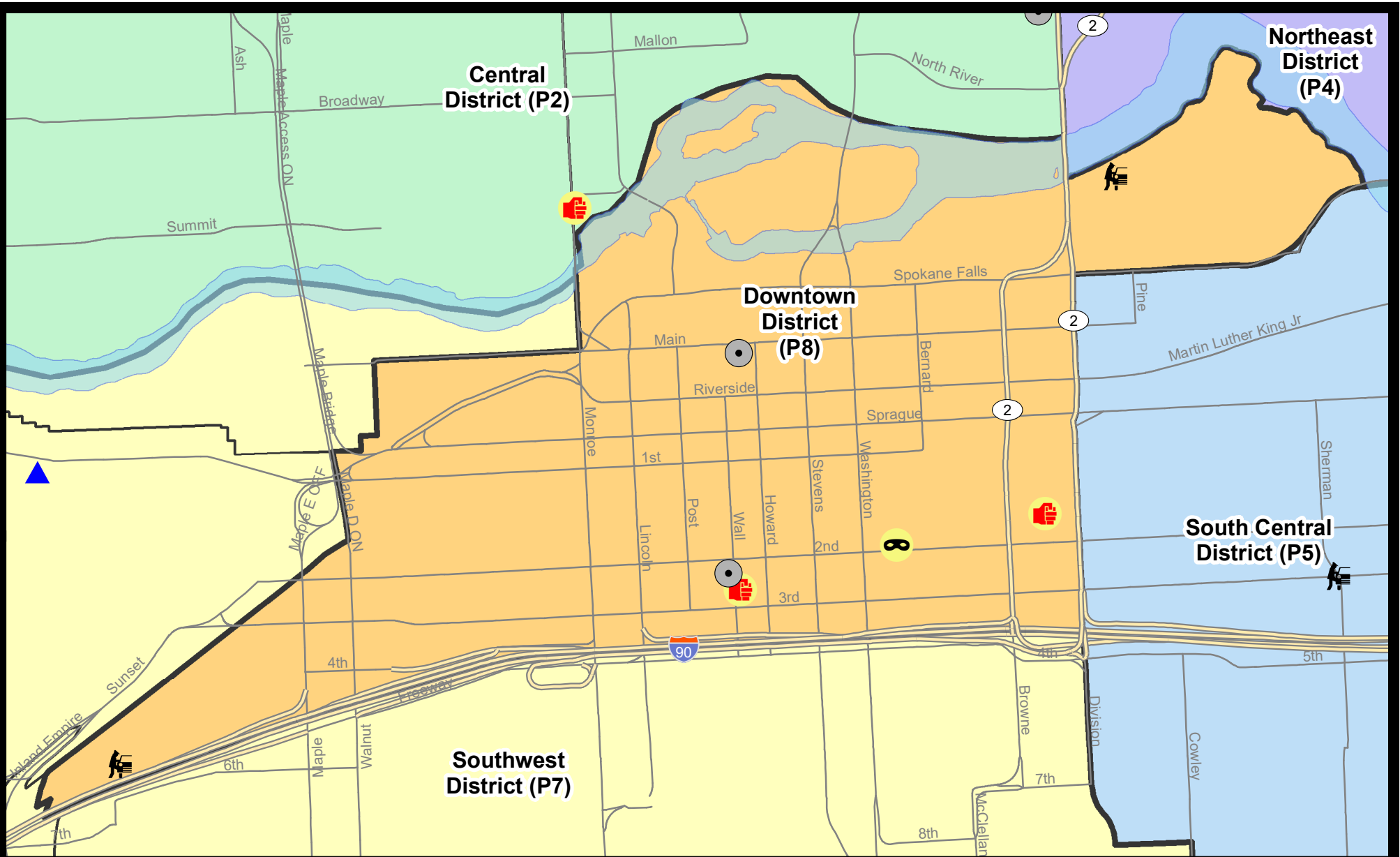
NIBRS Categories (Part 1 Selected)		7 Day Comparison			28 Day Comparison			YTD Comparison		
		Current	Prior	Percent	Current	Prior	Percent	Current	Prior	Percent
Violent	Criminal Homicide	0	0		0	0		0	0	
	Rape	0	1	-100.00%	1	1	0.00%	2	0	
	Robbery - Commercial	0	0		2	0		2	0	
	Robbery - Person	1	1	0.00%	3	4	-25.00%	3	2	50.00%
	Aggravated Assault - Non DV	2	1	100.00%	3	10	-70.00%	4	5	-20.00%
	Aggravated Assault - DV	0	1	-100.00%	1	2	-50.00%	2	2	0.00%
Violent Total:		3	4	-25.00%	10	17	-41.18%	13	9	44.44%
Property	Burglary - Residential	0	1	-100.00%	2	4	-50.00%	2	2	0.00%
	Burglary Garage	0	1	-100.00%	1	0		1	0	
	Burglary Commercial	3	5	-40.00%	11	8	37.50%	11	11	0.00%
	Larceny	19	15	26.67%	66	41	60.98%	70	63	11.11%
	Vehicle Theft	0	1	-100.00%	4	2	100.00%	4	9	-55.56%
	Arson	0	1	-100.00%	1	0		1	1	0.00%
Property Total:		22	24	-8.33%	85	55	54.55%	89	86	3.49%
Preliminary Part 1 Crime Totals:		25	28	-10.71%	95	72	31.94%	102	95	7.37%
Current 7 Day Period:		1/24/2021 - 1/30/2021			Prior 7 Day Period:		1/17/2021 - 1/23/2021			
Current 28 Day Period:		1/3/2021 - 1/30/2021			Prior 28 Day Period:		12/6/2020 - 1/2/2021			
Current YTD Day Period:		1/1/2021 - 1/30/2021			Prior YTD Period:		1/1/2020 - 1/30/2020			

Prepared by SPD Crime Analysis Office - Monday, February 1, 2021

NOTE: SPD moved from UCR to the NIBRS reporting standard on 10/4/16 following the transition to a new RMS System. [Numbers on CompStat reports prior to this date should not be used as a comparison to those on this report.](#) Additional info on these reporting standards can be found on the FBI website: <https://ucr.fbi.gov/nibrs-overview>

This chart represents Preliminary counts of selected crime categories from Police Case Reports. Full statistical analysis to determine the confidence level of this data has not been performed. The % change columns on the preliminary counts differ from the percentage change on the NIBRS crime report, sometimes significantly. The CompStat report is designed for operational use and includes only selected NIBRS categories and coding less complex than full NIBRS rules. Official statistics for these and other NIBRS categories can be found on WASPC & FBI websites once available.

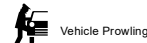
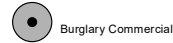
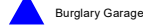
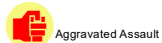
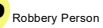




City of Spokane
Downtown District (P8)
Selected
Crime Types
2021-01-24 to 2021-01-30
 Prepared By:
 Crime Analysis Unit
 Spokane Police Department

Legend

NIBRS Events

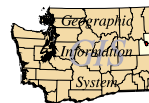


Cases Represent LERMS Crime Codes
 Points may indicate multiple events
 Note: Veh Prowl is only Larceny category displayed



For Additional Information on Incidents
 pertaining to an Area, Trend, or Pattern
 Contact Information Analysis

0 0.2 Miles



THIS IS NOT A LEGAL DOCUMENT:
 The information shown on this map is compiled
 from various sources and is subject to constant
 revision. Information shown on this map should
 not be used to determine the location of facilities
 in relationship to property lines, section lines,
 streets, etc.



Sunday - Saturday

1/24/2021 TO 1/30/2021

SW - Downtown District (P8)



<u>A/C</u>	<u>Offense Statute</u>	<u>Address</u>	<u>Reported Date</u>	<u>Dist</u>
<u>SPD8RS</u>				
C	BURGLARY 2D COMMERCIAL	200 S WALL ST	1/24/2021	P8
C	BURGLARY 2D COMMERCIAL	600 W MAIN AVE	1/26/2021	P8
C	BURGLARY 2D COMMERCIAL	300 W 2ND AVE	1/26/2021	P8
C	BURGLARY 2D FENCED AREA	0 W 2ND AVE	1/29/2021	P8
C	HARASSMENT FELONY WEAPON INVOLVED	100 S STATE ST	1/25/2021	P8
C	IBR Purposes Only - Aggravated Assault	200 S WALL ST	1/25/2021	P8
C	ORGANIZED RETAIL THEFT 2D	800 W MAIN AVE	1/30/2021	P7
C	ROBBERY 1D PERSON	300 W 2ND AVE	1/26/2021	P8
C	THEFT 2D FROM BUILDING	1000 W 1ST AVE	1/24/2021	P8
C	THEFT 2D FROM BUILDING	100 N HOWARD ST	1/27/2021	P8
C	THEFT 3D ALL OTHER	1100 W 1ST AVE	1/24/2021	P8
C	THEFT 3D ALL OTHER	0 W PACIFIC AVE	1/27/2021	P8
C	THEFT 3D ALL OTHER	800 W MAIN AVE	1/28/2021	P8
C	THEFT 3D ALL OTHER	700 W RIVERSIDE AVE	1/29/2021	P8
C	THEFT 3D CITY ALL OTHER	0 W PACIFIC AVE	1/27/2021	P8
C	THEFT 3D CITY SHOPLIFTING	800 W MAIN AVE	1/29/2021	P7
C	THEFT 3D CITY SHOPLIFTING	800 W MAIN AVE	1/30/2021	P7
C	THEFT 3D CITY SHOPLIFTING	800 W MAIN AVE	1/30/2021	P7
C	THEFT 3D FROM BUILDING	600 W MAIN AVE	1/26/2021	P8
C	THEFT 3D FROM MOTOR VEHICLE	500 S CANNON ST	1/27/2021	P8
C	THEFT 3D FROM MOTOR VEHICLE	400 N RIVERPOINT BLVD	1/29/2021	P8
C	THEFT 3D SHOPLIFTING	700 W RIVERSIDE AVE	1/25/2021	P8
C	THEFT 3D SHOPLIFTING	100 N HOWARD ST	1/27/2021	P8
C	THEFT 3D SHOPLIFTING	100 N HOWARD ST	1/28/2021	P8
C	THEFT 3D SHOPLIFTING	100 N HOWARD ST	1/30/2021	P8

POLICE SUMMARY - Ending: Saturday, January 30, 2021



Other Jurisdiction or Unk District

Preliminary IBR Counts

NIBRS Categories (Part 1 Selected)		7 Day Comparison			28 Day Comparison			YTD Comparison		
		Current	Prior	Percent	Current	Prior	Percent	Current	Prior	Percent
Violent	Criminal Homicide	0	0		0	0		0	0	
	Rape	0	0		0	0		0	0	
	Robbery - Commercial	0	0		0	0		0	0	
	Robbery - Person	0	0		0	0		0	0	
	Aggravated Assault - Non DV	0	0		0	0		0	0	
	Aggravated Assault - DV	0	0		0	0		0	1	-100.00%
Violent Total:		0	0		0	0		0	1	-100.00%
Property	Burglary - Residential	0	0		0	0		0	0	
	Burglary Garage	0	0		0	0		0	0	
	Burglary Commercial	0	0		0	0		0	0	
	Larceny	0	1	-100.00%	2	1	100.00%	2	3	-33.33%
	Vehicle Theft	1	0		2	0		2	0	
	Arson	0	0		0	0		0	0	
Property Total:		1	1	0.00%	4	1	300.00%	4	3	33.33%
Preliminary Part 1 Crime Totals:		1	1	0.00%	4	1	300.00%	4	4	0.00%
Current 7 Day Period:		1/24/2021 - 1/30/2021			Prior 7 Day Period:		1/17/2021 - 1/23/2021			
Current 28 Day Period:		1/3/2021 - 1/30/2021			Prior 28 Day Period:		12/6/2020 - 1/2/2021			
Current YTD Day Period:		1/1/2021 - 1/30/2021			Prior YTD Period:		1/1/2020 - 1/30/2020			

Prepared by SPD Crime Analysis Office - Monday, February 1, 2021

NOTE: SPD moved from UCR to the NIBRS reporting standard on 10/4/16 following the transition to a new RMS System. [Numbers on CompStat reports prior to this date should not be used as a comparison to those on this report.](#) Additional info on these reporting standards can be found on the FBI website: <https://ucr.fbi.gov/nibrs-overview>

This chart represents Preliminary counts of selected crime categories from Police Case Reports. Full statistical analysis to determine the confidence level of this data has not been performed. The % change columns on the preliminary counts differ from the percentage change on the NIBRS crime report, sometimes significantly. The CompStat report is designed for operational use and includes only selected NIBRS categories and coding less complex than full NIBRS rules. Official statistics for these and other NIBRS categories can be found on WASPC & FBI websites once available.

Sunday - Saturday

1/24/2021 TO 1/30/2021

Other Jurisdiction/Unk District



A/C **Offense Statute**

Address

Reported Date

Dist

SC07

C THEFT OF MOTOR VEHICLE

E ROWAN AVE / N HAVANA ST

1/24/2021

P4