

SPOKANE POLICE DEPARTMENT

PRELIMINARY CITYWIDE IBR CRIME REPORT



Preliminary IBR Counts

CHIEF OF POLICE

Craig Meidl

Period Ending: Saturday, January 23, 2021

NIBRS Categories (Part 1 Selected)		7 Day Comparison			28 Day Comparison			YTD Comparison		
		Current	Prior	Percent	Current	Prior	Percent	Current	Prior	Percent
Violent	Criminal Homicide	0	0		1	3	-66.67%	0	1	-100.00%
	Rape	5	3	66.67%	13	10	30.00%	12	12	0.00%
	Robbery - Commercial	0	0		2	2	0.00%	2	6	-66.67%
	Robbery - Person	2	1	100.00%	9	21	-57.14%	8	15	-46.67%
	Aggravated Assault - Non DV	3	3	0.00%	22	30	-26.67%	16	25	-36.00%
	Aggravated Assault - DV	8	3	166.67%	27	18	50.00%	23	30	-23.33%
Violent Total:		18	10	80.00%	74	84	-11.90%	61	89	-31.46%
Property	Burglary - Residential	10	17	-41.18%	57	57	0.00%	46	63	-26.98%
	Burglary Garage	8	6	33.33%	26	44	-40.91%	22	28	-21.43%
	Burglary Commercial	12	11	9.09%	33	37	-10.81%	30	29	3.45%
	Larceny	195	183	6.56%	683	696	-1.87%	597	587	1.70%
	Vehicle Theft	16	21	-23.81%	74	60	23.33%	66	101	-34.65%
	Arson	2	0		3	4	-25.00%	3	2	50.00%
Property Total:		243	238	2.10%	876	898	-2.45%	764	810	-5.68%
Preliminary Part 1 Crime Totals:		261	248	5.24%	950	982	-3.26%	825	899	-8.23%
Current 7 Day Period:		1/17/2021 - 1/23/2021			Prior 7 Day Period:		1/10/2021 - 1/16/2021			
Current 28 Day Period:		12/27/2020 - 1/23/2021			Prior 28 Day Period:		11/29/2020 - 12/26/2020			
Current YTD Day Period:		1/1/2021 - 1/23/2021			Prior YTD Period:		1/1/2020 - 1/23/2020			

Prepared by SPD Crime Analysis Office - Monday, January 25, 2021

NOTE: SPD moved from UCR to the NIBRS reporting standard on 10/4/16 following the transition to a new RMS System. [Numbers on CompStat reports prior to this date should not be used as a comparison to those on this report.](#) Additional info on these reporting standards can be found on the FBI website: <https://ucr.fbi.gov/nibrs-overview>

This chart represents Preliminary counts of selected crime categories from Police Case Reports. Full statistical analysis to determine the confidence level of this data has not been performed. The % change columns on the preliminary counts differ from the percentage change on the NIBRS crime report, sometimes significantly. The CompStat report is designed for operational use and includes only selected NIBRS categories and coding less complex than full NIBRS rules. Official statistics for these and other NIBRS categories can be found on WASPC & FBI websites once available.



SPOKANE POLICE DEPARTMENT



NORTH

Police Service Area

PSA Commander

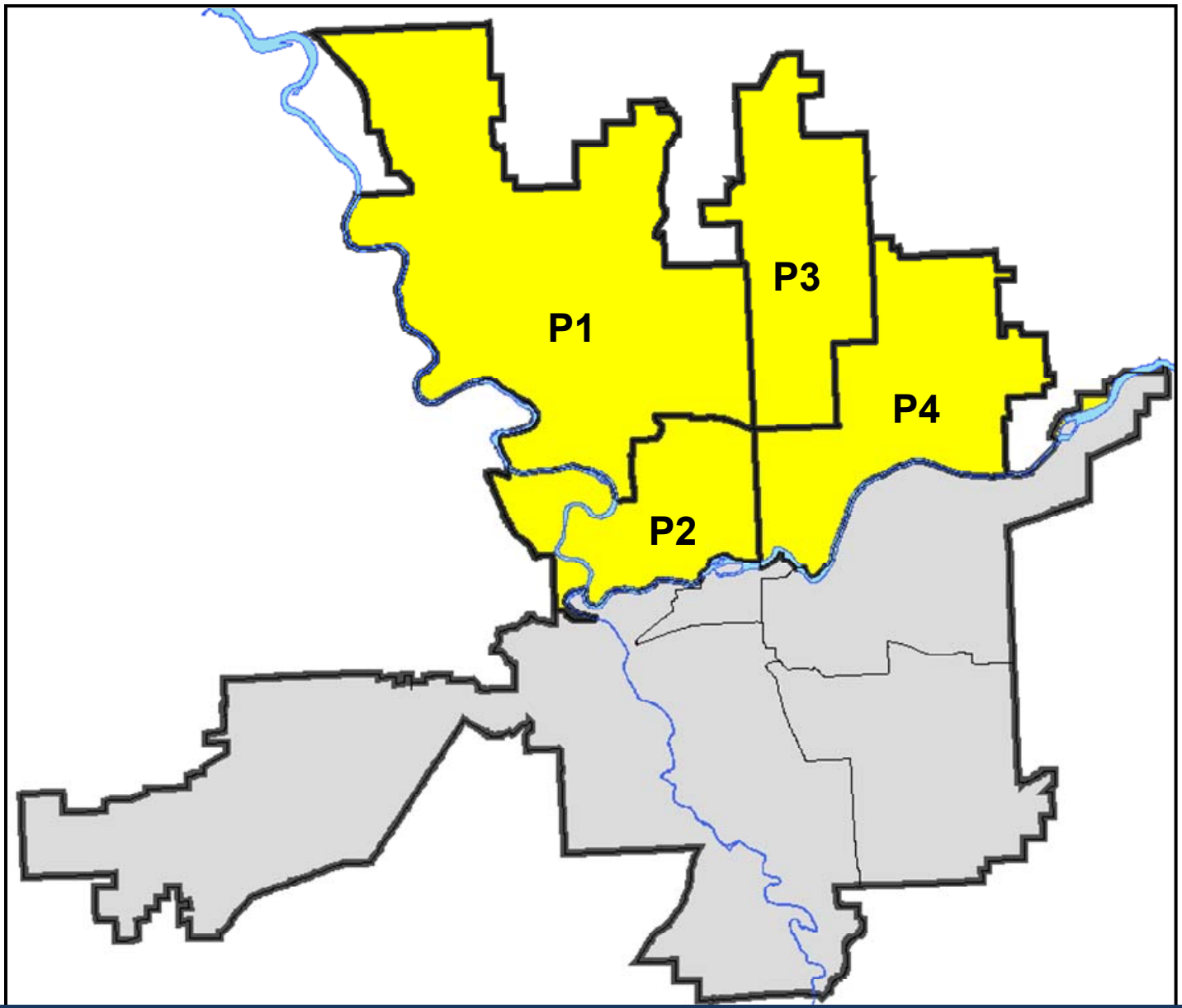
Captain Mark Griffiths

Northwest District (P1)

Central District (P2)

Neva-Wood District (P3)

Northeast District (P4)



POLICE SUMMARY - Ending: Saturday, January 23, 2021

NORTH PRECINCT (P1, P2, P3, and P4)



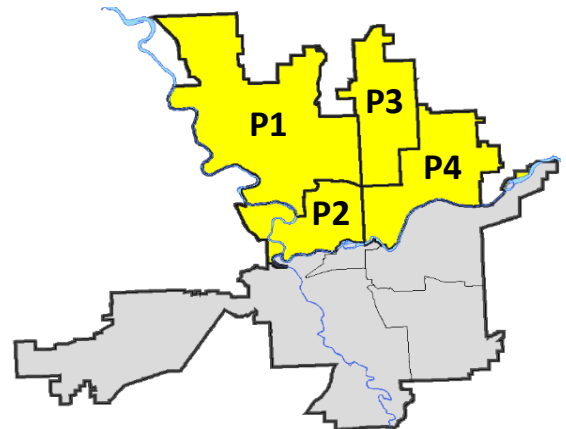
Preliminary IBR Counts

NIBRS Categories (Part 1 Selected)		7 Day Comparison			28 Day Comparison			YTD Comparison		
		Current	Prior	Percent	Current	Prior	Percent	Current	Prior	Percent
Violent	Criminal Homicide	0	0		0	1	-100.00%	0	1	-100.00%
	Rape	1	1	0.00%	3	4	-25.00%	3	4	-25.00%
	Robbery - Commercial	0	0		0	1	-100.00%	0	5	-100.00%
	Robbery - Person	1	0		5	11	-54.55%	4	10	-60.00%
	Aggravated Assault - Non DV	1	3	-66.67%	12	13	-7.69%	8	9	-11.11%
	Aggravated Assault - DV	5	2	150.00%	17	12	41.67%	14	15	-6.67%
Violent Total:		8	6	33.33%	37	42	-11.90%	29	44	-34.09%
Property	Burglary - Residential	7	11	-36.36%	35	36	-2.78%	28	37	-24.32%
	Burglary Garage	6	2	200.00%	17	27	-37.04%	14	17	-17.65%
	Burglary Commercial	5	7	-28.57%	17	12	41.67%	15	10	50.00%
	Larceny	120	107	12.15%	425	443	-4.06%	365	367	-0.54%
	Vehicle Theft	8	15	-46.67%	47	39	20.51%	42	60	-30.00%
	Arson	1	0		2	3	-33.33%	2	2	0.00%
Property Total:		147	142	3.52%	543	560	-3.04%	466	493	-5.48%
Preliminary Part 1 Crime Totals:		155	148	4.73%	580	602	-3.65%	495	537	-7.82%
Current 7 Day Period:		1/17/2021 - 1/23/2021			Prior 7 Day Period:		1/10/2021 - 1/16/2021			
Current 28 Day Period:		12/27/2020 - 1/23/2021			Prior 28 Day Period:		11/29/2020 - 12/26/2020			
Current YTD Day Period:		1/1/2021 - 1/23/2021			Prior YTD Period:		1/1/2020 - 1/23/2020			

Prepared by SPD Crime Analysis Office - Monday, January 25, 2021

NOTE: SPD moved from UCR to the NIBRS reporting standard on 10/4/16 following the transition to a new RMS System. [Numbers on CompStat reports prior to this date should not be used as a comparison to those on this report.](#) Additional info on these reporting standards can be found on the FBI website: <https://ucr.fbi.gov/nibrs-overview>

This chart represents Preliminary counts of selected crime categories from Police Case Reports. Full statistical analysis to determine the confidence level of this data has not been performed. The % change columns on the preliminary counts differ from the percentage change on the NIBRS crime report, sometimes significantly. The CompStat report is designed for operational use and includes only selected NIBRS categories and coding less complex than full NIBRS rules. Official statistics for these and other NIBRS categories can be found on WASPC & FBI websites once available.



POLICE SUMMARY - Ending: Saturday, January 23, 2021



NW - Northwest District (P1)

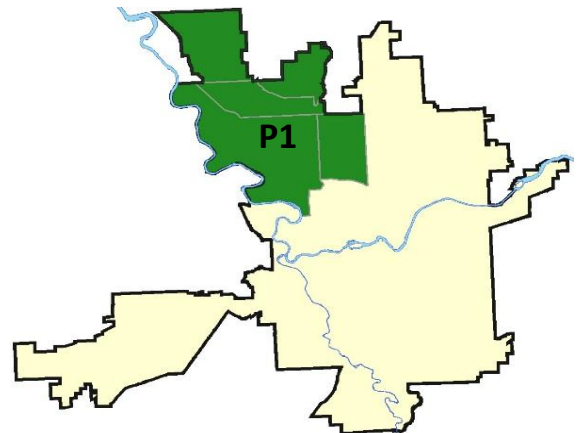
Preliminary IBR Counts

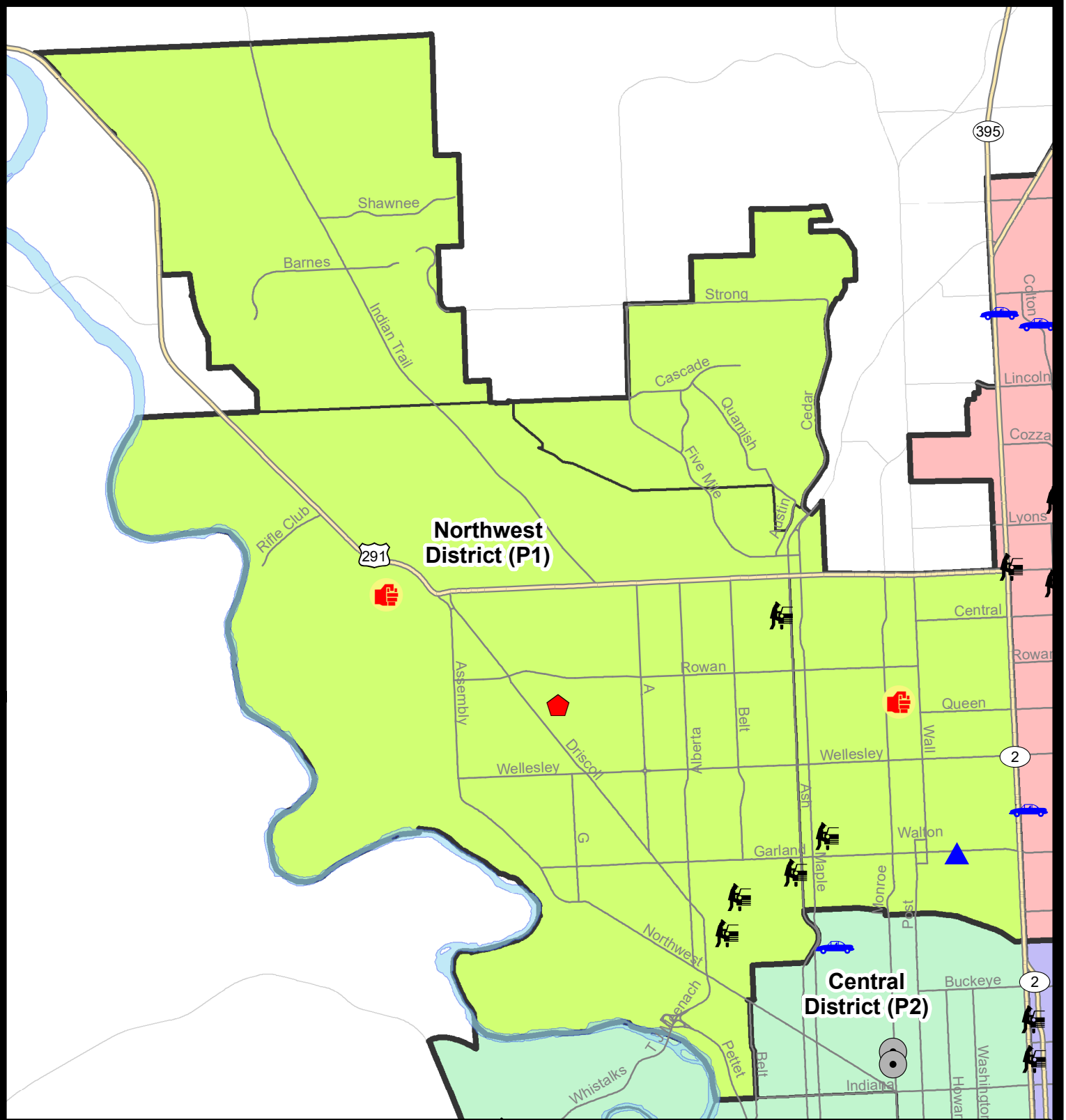
NIBRS Categories (Part 1 Selected)		7 Day Comparison			28 Day Comparison			YTD Comparison		
		Current	Prior	Percent	Current	Prior	Percent	Current	Prior	Percent
Violent	Criminal Homicide	0	0		0	0		0	0	
	Rape	0	1	-100.00%	1	0		1	2	-50.00%
	Robbery - Commercial	0	0		0	1	-100.00%	0	0	
	Robbery - Person	0	0		0	2	-100.00%	0	1	-100.00%
	Aggravated Assault - Non DV	0	1	-100.00%	2	3	-33.33%	1	2	-50.00%
	Aggravated Assault - DV	2	0		3	1	200.00%	2	3	-33.33%
Violent Total:		2	2	0.00%	6	7	-14.29%	4	8	-50.00%
Property	Burglary - Residential	1	2	-50.00%	3	8	-62.50%	3	6	-50.00%
	Burglary Garage	1	1	0.00%	4	15	-73.33%	4	4	0.00%
	Burglary Commercial	0	1	-100.00%	2	0		1	2	-50.00%
	Larceny	20	11	81.82%	79	118	-33.05%	59	71	-16.90%
	Vehicle Theft	0	2	-100.00%	8	7	14.29%	7	7	0.00%
	Arson	0	0		1	0		1	2	-50.00%
Property Total:		22	17	29.41%	97	148	-34.46%	75	92	-18.48%
Preliminary Part 1 Crime Totals:		24	19	26.32%	103	155	-33.55%	79	100	-21.00%
Current 7 Day Period:		1/17/2021 - 1/23/2021			Prior 7 Day Period:		1/10/2021 - 1/16/2021			
Current 28 Day Period:		12/27/2020 - 1/23/2021			Prior 28 Day Period:		11/29/2020 - 12/26/2020			
Current YTD Day Period:		1/1/2021 - 1/23/2021			Prior YTD Period:		1/1/2020 - 1/23/2020			

Prepared by SPD Crime Analysis Office - Monday, January 25, 2021

NOTE: SPD moved from UCR to the NIBRS reporting standard on 10/4/16 following the transition to a new RMS System. [Numbers on CompStat reports prior to this date should not be used as a comparison to those on this report.](#) Additional info on these reporting standards can be found on the FBI website: <https://ucr.fbi.gov/nibrs-overview>

This chart represents Preliminary counts of selected crime categories from Police Case Reports. Full statistical analysis to determine the confidence level of this data has not been performed. The % change columns on the preliminary counts differ from the percentage change on the NIBRS crime report, sometimes significantly. The CompStat report is designed for operational use and includes only selected NIBRS categories and coding less complex than full NIBRS rules. Official statistics for these and other NIBRS categories can be found on WASPC & FBI websites once available.





City of Spokane
Northwest District (P1)
Selected Crime Codes
2021-01-17 to 2021-01-23
 Prepared By:
 Crime Analysis Unit
 Spokane Police Department

Legend

NIBRS Events



Criminal Homicide



Rape



Robbery Commercial



Robbery Person



Aggravated Assault



Burglary Residential



Burglary Garage



Burglary Commercial



Vehicle Prowling



Vehicle Theft



Arson



Cases Represent LERMS Crime Codes
 Points may indicate multiple events
 Note: Veh Prowl is only Larceny displayed

For Additional Information on
 Incidents pertaining to an
 Area, Trend, or Pattern
 Contact Information Analysis

0 0.25 0.5 1 Miles



THIS IS NOT A LEGAL DOCUMENT.
 The information shown on this map is compiled
 from various sources and is subject to constant
 revision. Information shown on this map should
 not be used to determine the location of facilities
 in relationship to property lines, section lines,
 streets, etc.

Sunday - Saturday

NW - Northwest District (P1)

1/17/2021 TO 1/23/2021



<u>A/C</u>	<u>Offense Statute</u>	<u>Address</u>	<u>Reported Date</u>	<u>Dist</u>
<u>SPA1BS</u>				
C	THEFT 2D ALL OTHER	1700 W FRANCIS AVE	1/23/2021	P1
<u>SPA1NH</u>				
C	ASSAULT 3D WEAPON OR NEGLIGENT INJURY	5100 N LINCOLN ST	1/18/2021	P1
C	BURGLARY 2D GARAGE	400 W GARLAND AVE	1/21/2021	P1
C	THEFT 2D ALL OTHER	1000 W WELLESLEY AVE	1/20/2021	P2
C	THEFT 2D VEHICLE PARTS AND ACCESSORIES	3800 N DIVISION ST	1/22/2021	P1
C	THEFT 3D ALL OTHER	4200 N ADAMS ST	1/20/2021	P1
C	THEFT 3D ALL OTHER	100 W SUSSEX CT	1/23/2021	P2
C	THEFT 3D CITY SHOPLIFTING	3800 N DIVISION ST	1/21/2021	P2
C	THEFT 3D FROM BUILDING	700 W GORDON AVE	1/18/2021	P1
C	THEFT 3D FROM BUILDING	5200 N STEVENS ST	1/21/2021	P1
C	THEFT 3D FROM BUILDING	3600 N DIVISION ST	1/23/2021	P1
A	THEFT 3D FROM MOTOR VEHICLE	4000 N WALNUT ST	1/18/2021	P2
C	THEFT 3D VEHICLE PARTS AND ACCESSORIES	5300 N MONROE ST	1/22/2021	P1
<u>SPA1NW</u>				
C	ASSAULT 2D	4800 W FRANCIS AVE	1/20/2021	P1
C	RESIDENTIAL BURGLARY	3400 W QUEEN PL	1/22/2021	P1
C	THEFT 2D ALL OTHER	2800 W GARLAND AVE	1/19/2021	P1
C	THEFT 2D ALL OTHER	3400 W NORTHWEST BLVD	1/20/2021	P1
C	THEFT 2D FROM BUILDING	3400 W QUEEN PL	1/22/2021	P1
C	THEFT 2D FROM MOTOR VEHICLE	2300 W LIBERTY AVE	1/17/2021	P1
C	THEFT 3D ALL OTHER	5800 N SUTHERLIN ST	1/22/2021	P1
C	THEFT 3D CITY FROM MOTOR VEHICLE	2200 W GORDON AVE	1/17/2021	P1
C	THEFT 3D FROM MOTOR VEHICLE	1700 W KIERNAN AVE	1/17/2021	P1
C	THEFT 3D FROM MOTOR VEHICLE	5900 N OAK ST	1/21/2021	P1
A	THEFT 3D SHOPLIFTING	2300 W WELLESLEY AVE	1/19/2021	P1

POLICE SUMMARY - Ending: Saturday, January 23, 2021



NW - North Central District (P2)

Preliminary IBR Counts

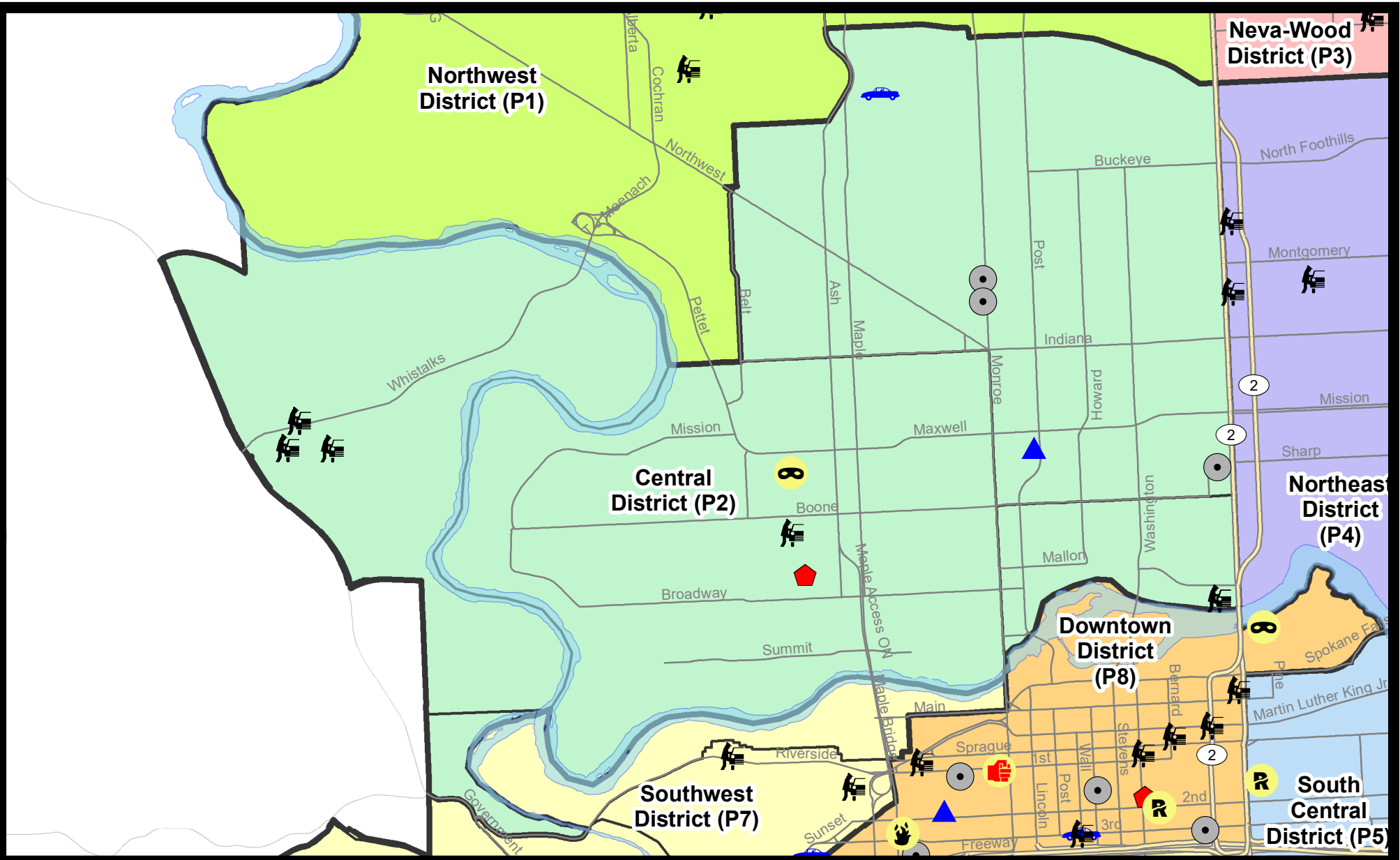
NIBRS Categories (Part 1 Selected)		7 Day Comparison			28 Day Comparison			YTD Comparison		
		Current	Prior	Percent	Current	Prior	Percent	Current	Prior	Percent
Violent	Criminal Homicide	0	0		0	1	-100.00%	0	0	
	Rape	0	0		0	2	-100.00%	0	1	-100.00%
	Robbery - Commercial	0	0		0	0		0	1	-100.00%
	Robbery - Person	1	0		2	2	0.00%	2	3	-33.33%
	Aggravated Assault - Non DV	0	0		3	3	0.00%	2	3	-33.33%
	Aggravated Assault - DV	0	0		3	3	0.00%	1	4	-75.00%
Violent Total:		1	0		8	11	-27.27%	5	12	-58.33%
Property	Burglary - Residential	1	5	-80.00%	12	11	9.09%	10	11	-9.09%
	Burglary Garage	1	0		3	4	-25.00%	3	4	-25.00%
	Burglary Commercial	3	0		3	3	0.00%	3	0	
	Larceny	27	26	3.85%	89	81	9.88%	82	72	13.89%
	Vehicle Theft	1	6	-83.33%	13	6	116.67%	13	14	-7.14%
	Arson	0	0		0	2	-100.00%	0	0	
Property Total:		33	37	-10.81%	120	107	12.15%	111	101	9.90%
Preliminary Part 1 Crime Totals:		34	37	-8.11%	128	118	8.47%	116	113	2.65%
Current 7 Day Period:		1/17/2021 - 1/23/2021			Prior 7 Day Period:		1/10/2021 - 1/16/2021			
Current 28 Day Period:		12/27/2020 - 1/23/2021			Prior 28 Day Period:		11/29/2020 - 12/26/2020			
Current YTD Day Period:		1/1/2021 - 1/23/2021			Prior YTD Period:		1/1/2020 - 1/23/2020			

Prepared by SPD Crime Analysis Office - Monday, January 25, 2021

NOTE: SPD moved from UCR to the NIBRS reporting standard on 10/4/16 following the transition to a new RMS System. [Numbers on CompStat reports prior to this date should not be used as a comparison to those on this report.](#) Additional info on these reporting standards can be found on the FBI website: <https://ucr.fbi.gov/nibrs-overview>

This chart represents Preliminary counts of selected crime categories from Police Case Reports. Full statistical analysis to determine the confidence level of this data has not been performed. The % change columns on the preliminary counts differ from the percentage change on the NIBRS crime report, sometimes significantly. The CompStat report is designed for operational use and includes only selected NIBRS categories and coding less complex than full NIBRS rules. Official statistics for these and other NIBRS categories can be found on WASPC & FBI websites once available.





City of Spokane
Central District (P2)
Selected
Crime Types
2021-01-17 to 2021-01-23
 Prepared By:
 Crime Analysis Unit
 Spokane Police Department

Legend


NIBRS Events

- | | | | |
|-------------------|--------------------|----------------------|---------------------|
| Criminal Homicide | Robbery Commercial | Aggravated Assault | Burglary Commercial |
| Rape | Robbery Person | Burglary Residential | Vehicle Prowling |
| | | Burglary Garage | Vehicle Theft |
| | | Arson | |

Cases Represent LERMS Crime Codes
 Points may indicate multiple events
 Note: Veh Prowl is only Larceny category displayed



For Additional Information on Incidents
 pertaining to an Area, Trend, or Pattern
 Contact Information Analysis



THIS IS NOT A LEGAL DOCUMENT:
 The information shown on this map is compiled
 from various sources and is subject to constant
 revision. Information shown on this map should
 not be used to determine the location of facilities
 in relationship to property lines, section lines,
 streets, etc.



Sunday - Saturday

NW - Central District (P2)

1/17/2021 TO 1/23/2021



<u>A/C</u>	<u>Offense Statute</u>	<u>Address</u>	<u>Reported Date</u>	<u>Dist</u>
<u>SPA2EG</u>				
C	BURGLARY 2D COMMERCIAL	2100 N MONROE ST	1/21/2021	P4
C	BURGLARY 2D COMMERCIAL	1200 N ATLANTIC ST	1/21/2021	P2
C	BURGLARY 2D COMMERCIAL	2200 N MONROE ST	1/21/2021	P2
C	BURGLARY 2D GARAGE	1400 N POST ST	1/18/2021	P2
C	MAIL THEFT	3000 N STEVENS ST	1/19/2021	P2
C	THEFT 2D ALL OTHER	2000 W NORTHWEST BLVD	1/19/2021	P1
C	THEFT 2D FROM BUILDING	300 W BOONE AVE	1/20/2021	P2
C	THEFT 3D ALL OTHER	1400 N POST ST	1/18/2021	P2
C	THEFT 3D ALL OTHER	W NORTHWEST BLVD / N ASH ST	1/18/2021	P2
C	THEFT 3D ALL OTHER	200 W KNOX AVE	1/18/2021	P2
C	THEFT 3D FROM BUILDING	1800 W MANSFIELD AVE	1/18/2021	P2
C	THEFT 3D FROM BUILDING	2100 N MONROE ST	1/21/2021	P4
C	THEFT 3D FROM BUILDING	900 W SINTO AVE	1/22/2021	P2
C	THEFT OF MOTOR VEHICLE	1400 W EUCLID AVE	1/22/2021	P2
<u>SPA2RS</u>				
C	BURGLARY 2D FENCED AREA	1000 N NORMANDIE ST	1/21/2021	P2
C	THEFT 2D FROM MOTOR VEHICLE	100 W NORTH RIVER DR	1/17/2021	P2
C	THEFT 2D FROM MOTOR VEHICLE	100 W NORTH RIVER DR	1/19/2021	P2
<u>SPA2WC</u>				
C	MAIL THEFT	1600 W GARDNER AVE	1/17/2021	P2
C	MAIL THEFT	2600 W MALLON AVE	1/21/2021	P2
C	RESIDENTIAL BURGLARY	1800 W MALLON AVE	1/20/2021	P1
A	ROBBERY 2D PERSON	W SINTO AVE / N ELM ST	1/22/2021	P1
C	THEFT 2D ALL OTHER	1500 W DEAN AVE	1/19/2021	P2
C	THEFT 2D FROM BUILDING	1600 W GARDNER AVE	1/17/2021	P2
C	THEFT 2D FROM BUILDING	2000 W BROADWAY AVE	1/18/2021	P2
C	THEFT 2D FROM BUILDING	1800 W MALLON AVE	1/20/2021	P1
C	THEFT 2D VEHICLE PARTS AND ACCESSORIES	1100 W MALLON AVE	1/23/2021	P2
C	THEFT 3D ALL OTHER	1800 W MISSION AVE	1/17/2021	P2
C	THEFT 3D CITY SHOPLIFTING	2500 W BOONE AVE	1/23/2021	P1
C	THEFT 3D FROM MOTOR VEHICLE	1800 W GARDNER AVE	1/18/2021	P2
<u>SPA2WH</u>				
C	THEFT 3D FROM MOTOR VEHICLE	1600 N RIVER RIDGE BLVD	1/18/2021	P2
C	THEFT 3D FROM MOTOR VEHICLE	1600 N RIVER RIDGE BLVD	1/19/2021	P2
A	THEFT 3D FROM MOTOR VEHICLE	4100 W FORT GEORGE WRIGHT DR	1/20/2021	P2
A	THEFT 3D FROM MOTOR VEHICLE	4100 W FORT GEORGE WRIGHT DR	1/20/2021	P2
A	THEFT 3D FROM MOTOR VEHICLE	3800 W FORT GEORGE WRIGHT DR	1/20/2021	P2

For protection of victim privacy, the entire address on sexual assault crimes has been redacted.

POLICE SUMMARY - Ending: Saturday, January 23, 2021



NE - Neva-Wood District (P3)

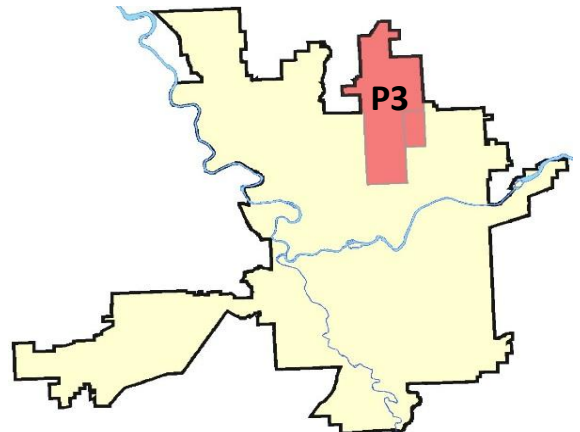
Preliminary IBR Counts

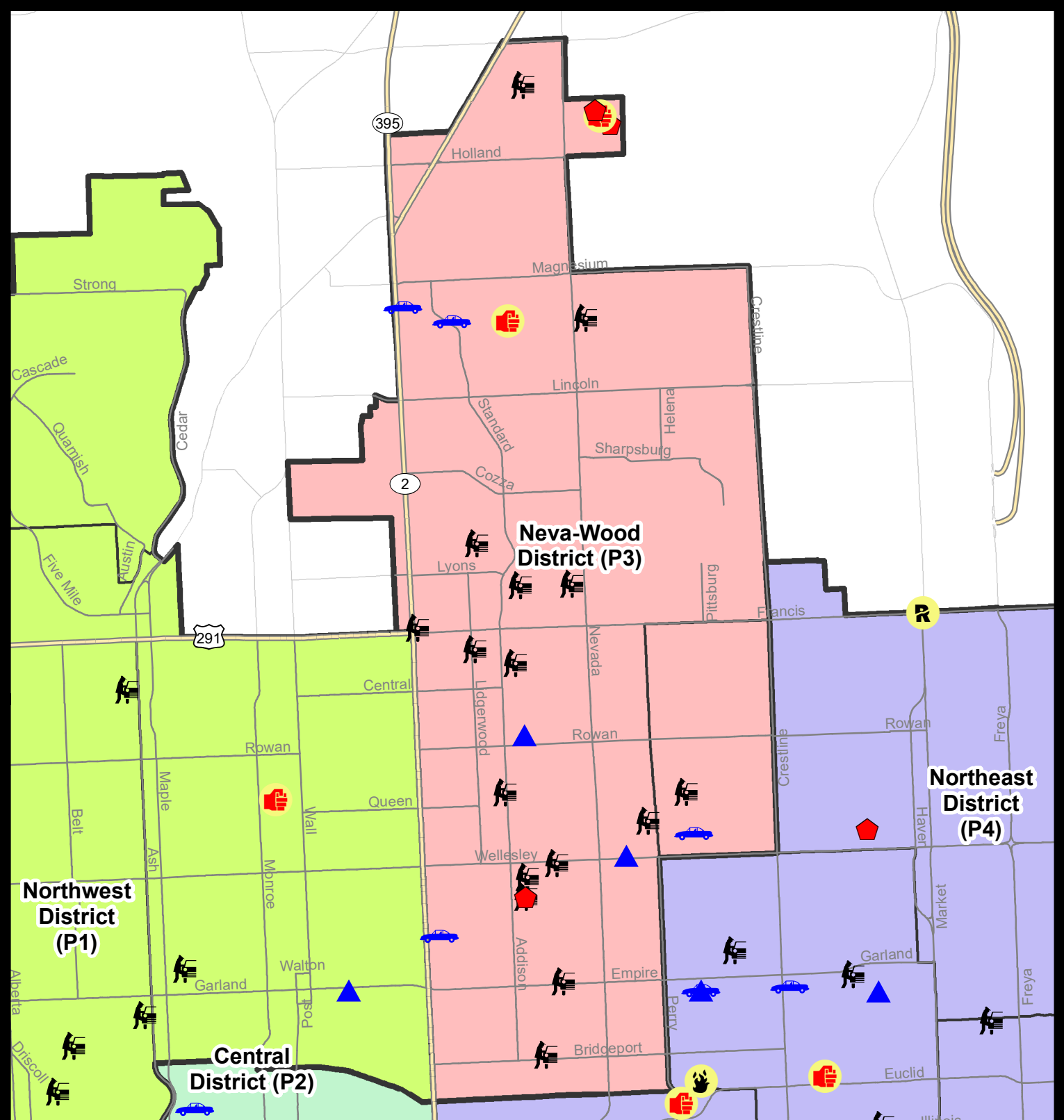
NIBRS Categories (Part 1 Selected)		7 Day Comparison			28 Day Comparison			YTD Comparison		
		Current	Prior	Percent	Current	Prior	Percent	Current	Prior	Percent
Violent	Criminal Homicide	0	0		0	0		0	0	
	Rape	0	0		1	0		1	0	
	Robbery - Commercial	0	0		0	0		0	4	-100.00%
	Robbery - Person	0	0		1	2	-50.00%	1	2	-50.00%
	Aggravated Assault - Non DV	0	2	-100.00%	2	3	-33.33%	2	2	0.00%
	Aggravated Assault - DV	2	2	0.00%	7	5	40.00%	7	6	16.67%
Violent Total:		2	4	-50.00%	11	10	10.00%	11	14	-21.43%
Property	Burglary - Residential	3	4	-25.00%	9	4	125.00%	9	13	-30.77%
	Burglary Garage	2	1	100.00%	6	5	20.00%	5	5	0.00%
	Burglary Commercial	0	4	-100.00%	7	5	40.00%	6	5	20.00%
	Larceny	47	44	6.82%	158	146	8.22%	139	136	2.21%
	Vehicle Theft	4	1	300.00%	11	14	-21.43%	10	21	-52.38%
	Arson	0	0		0	0		0	0	
Property Total:		56	54	3.70%	191	174	9.77%	169	180	-6.11%
Preliminary Part 1 Crime Totals:		58	58	0.00%	202	184	9.78%	180	194	-7.22%
Current 7 Day Period:		1/17/2021 - 1/23/2021			Prior 7 Day Period:		1/10/2021 - 1/16/2021			
Current 28 Day Period:		12/27/2020 - 1/23/2021			Prior 28 Day Period:		11/29/2020 - 12/26/2020			
Current YTD Day Period:		1/1/2021 - 1/23/2021			Prior YTD Period:		1/1/2020 - 1/23/2020			

Prepared by SPD Crime Analysis Office - Monday, January 25, 2021

NOTE: SPD moved from UCR to the NIBRS reporting standard on 10/4/16 following the transition to a new RMS System. [Numbers on CompStat reports prior to this date should not be used as a comparison to those on this report.](#) Additional info on these reporting standards can be found on the FBI website: <https://ucr.fbi.gov/nibrs-overview>

This chart represents Preliminary counts of selected crime categories from Police Case Reports. Full statistical analysis to determine the confidence level of this data has not been performed. The % change columns on the preliminary counts differ from the percentage change on the NIBRS crime report, sometimes significantly. The CompStat report is designed for operational use and includes only selected NIBRS categories and coding less complex than full NIBRS rules. Official statistics for these and other NIBRS categories can be found on WASPC & FBI websites once available.





City of Spokane
Neva-Wood District (P3)
Selected Crime Codes
2021-01-17 to 2021-01-23
 Prepared By:
 Crime Analysis Unit
 Spokane Police Department

Legend

Criminal Homicide	Robbery Person	Burglary Commercial
Rape	Aggravated Assault	Vehicle Prowling
Robbery Commercial	Burglary Residential	Vehicle Theft
	Burglary Garage	Arson

For Additional Information on Incidents pertaining to an Area, Trend, or Pattern Contact Information Analysis

*Cases Represent LERMS Crime Codes
 Points may indicate multiple events
 Note: Veh Prowl is only Larceny displayed*

0 0.2 0.4 0.8 Miles

SPokane

THIS IS NOT A LEGAL DOCUMENT:
 The information shown on this map is compiled from various sources and is subject to constant revision. Information shown on this map should not be used to determine the location of facilities in relationship to property lines, section lines, streets, etc.

Sunday - Saturday

1/17/2021 TO 1/23/2021

NE - Neva-Wood District (P3)



<u>A/C</u>	<u>Offense Statute</u>	<u>Address</u>	<u>Reported Date</u>	<u>Dist</u>
<u>SPB3NL</u>				
A	BURGLARY 1D FROM RESIDENCE	9700 N MORTON CT	1/17/2021	P4
C	BURGLARY 1D FROM RESIDENCE	1200 E WESTVIEW CT	1/23/2021	P3
C	BURGLARY 2D FENCED AREA	6500 N NAPA ST	1/18/2021	P3
A	BURGLARY 2D FENCED AREA	8100 N DIVISION ST	1/22/2021	P1
C	BURGLARY 2D GARAGE	500 E DAVE CT	1/20/2021	P2
C	BURGLARY 2D GARAGE	1100 E WELLESLEY AVE	1/21/2021	P3
C	HARASSMENT FELONY WEAPON INVOLVED	500 E STONEWALL AVE	1/22/2021	P2
C	IBR Purposes Only - Aggravated Assault	9700 N MORTON CT	1/19/2021	P4
C	MAIL THEFT	500 E QUEEN AVE	1/19/2021	P3
C	RESIDENTIAL BURGLARY	500 E HEROEY AVE	1/17/2021	P3
C	THEFT 2D ALL OTHER	8500 N MAYFAIR ST	1/23/2021	P3
C	THEFT 2D FROM BUILDING	9600 N DIVISION ST	1/19/2021	P3
C	THEFT 2D FROM BUILDING	1000 E FRANCIS AVE	1/21/2021	P2
C	THEFT 2D FROM BUILDING	9400 N DIVISION ST	1/23/2021	P3
C	THEFT 2D FROM MOTOR VEHICLE	700 E WELLESLEY AVE	1/17/2021	P3
C	THEFT 2D FROM MOTOR VEHICLE	9900 N NEWPORT HWY	1/20/2021	P3
C	THEFT 2D FROM MOTOR VEHICLE	300 E WEDGEWOOD AVE	1/20/2021	P2
C	THEFT 2D FROM MOTOR VEHICLE	6600 N STANDARD ST	1/22/2021	P3
C	THEFT 2D SHOPLIFTING	9900 N NEWPORT HWY	1/17/2021	P3
C	THEFT 2D SHOPLIFTING	4700 N DIVISION ST	1/21/2021	P2
C	THEFT 2D SHOPLIFTING	4700 N DIVISION ST	1/22/2021	P3
C	THEFT 3D ALL OTHER	3100 N NEVADA ST	1/17/2021	P3
C	THEFT 3D ALL OTHER	3100 N NEVADA ST	1/17/2021	P3
C	THEFT 3D ALL OTHER	W RHOADES AVE / N DIVISION ST	1/17/2021	P3
C	THEFT 3D ALL OTHER	5200 N ADDISON ST	1/18/2021	P3
C	THEFT 3D ALL OTHER	6800 N DIVISION ST	1/19/2021	P3
C	THEFT 3D CITY SHOPLIFTING	9200 N NEVADA ST	1/23/2021	P1
C	THEFT 3D FROM BUILDING	6000 N LIDGERWOOD ST	1/18/2021	P3
C	THEFT 3D FROM BUILDING	8800 N COLTON ST	1/22/2021	P3
C	THEFT 3D FROM MOTOR VEHICLE	8400 N NEVADA ST	1/17/2021	P3
C	THEFT 3D FROM MOTOR VEHICLE	6000 N WISCOMB ST	1/17/2021	P3
C	THEFT 3D FROM MOTOR VEHICLE	500 E HEROEY AVE	1/17/2021	P3
C	THEFT 3D FROM MOTOR VEHICLE	500 E HOFFMAN AVE	1/18/2021	P3
C	THEFT 3D FROM MOTOR VEHICLE	1300 E OLYMPIC AVE	1/18/2021	P3
A	THEFT 3D FROM MOTOR VEHICLE	5200 N ADDISON ST	1/18/2021	P3
C	THEFT 3D FROM MOTOR VEHICLE	6300 N DIVISION ST	1/18/2021	P3
C	THEFT 3D FROM MOTOR VEHICLE	900 E HOLYOKE AVE	1/20/2021	P3
C	THEFT 3D FROM MOTOR VEHICLE	700 E EMPIRE AVE	1/22/2021	P3

For protection of victim privacy, the entire address on sexual assault crimes has been redacted.

A/C	Offense Statute	Address	Reported Date	Dist
C	THEFT 3D FROM MOTOR VEHICLE	6100 N LIDGERWOOD ST	1/22/2021	P3
C	THEFT 3D SHOPLIFTING	4700 N DIVISION ST	1/18/2021	P3
C	THEFT 3D SHOPLIFTING	4700 N DIVISION ST	1/17/2021	P3
C	THEFT 3D SHOPLIFTING	4700 N DIVISION ST	1/18/2021	P3
C	THEFT 3D SHOPLIFTING	4700 N DIVISION ST	1/18/2021	P3
C	THEFT 3D SHOPLIFTING	5800 N DIVISION ST	1/18/2021	P3
C	THEFT 3D SHOPLIFTING	9100 N NEWPORT HWY	1/19/2021	P3
C	THEFT 3D SHOPLIFTING	9100 N NEWPORT HWY	1/20/2021	P3
C	THEFT 3D SHOPLIFTING	7700 N DIVISION ST	1/21/2021	P3
C	THEFT 3D SHOPLIFTING	7700 N DIVISION ST	1/22/2021	P3
C	THEFT 3D SHOPLIFTING	6700 N DIVISION ST	1/22/2021	P3
C	THEFT 3D SHOPLIFTING	5800 N DIVISION ST	1/23/2021	P3
C	THEFT 3D VEHICLE PARTS AND ACCESSORIES	6500 N PITTSBURG ST	1/19/2021	P3
C	THEFT OF A FIREARM FROM MOTOR VEHICLE	3300 N STANDARD ST	1/19/2021	P3
C	THEFT OF MOTOR VEHICLE	8300 N COLTON PL	1/17/2021	P4
C	THEFT OF MOTOR VEHICLE	0 E ROCKWELL AVE	1/18/2021	P2
C	THEFT OF MOTOR VEHICLE	0 E MAYFAIR CT	1/22/2021	P1

SPB3WH

C	MAIL THEFT	1400 E WELLESLEY AVE	1/19/2021	P3
C	THEFT 2D FROM MOTOR VEHICLE	5100 N HELENA ST	1/18/2021	P3
C	THEFT OF MOTOR VEHICLE	1600 E WABASH AVE	1/23/2021	P4

POLICE SUMMARY - Ending: Saturday, January 23, 2021



NE - Northeast District (P4)

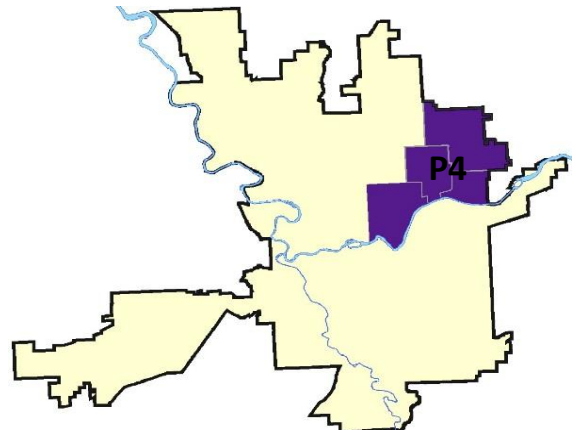
Preliminary IBR Counts

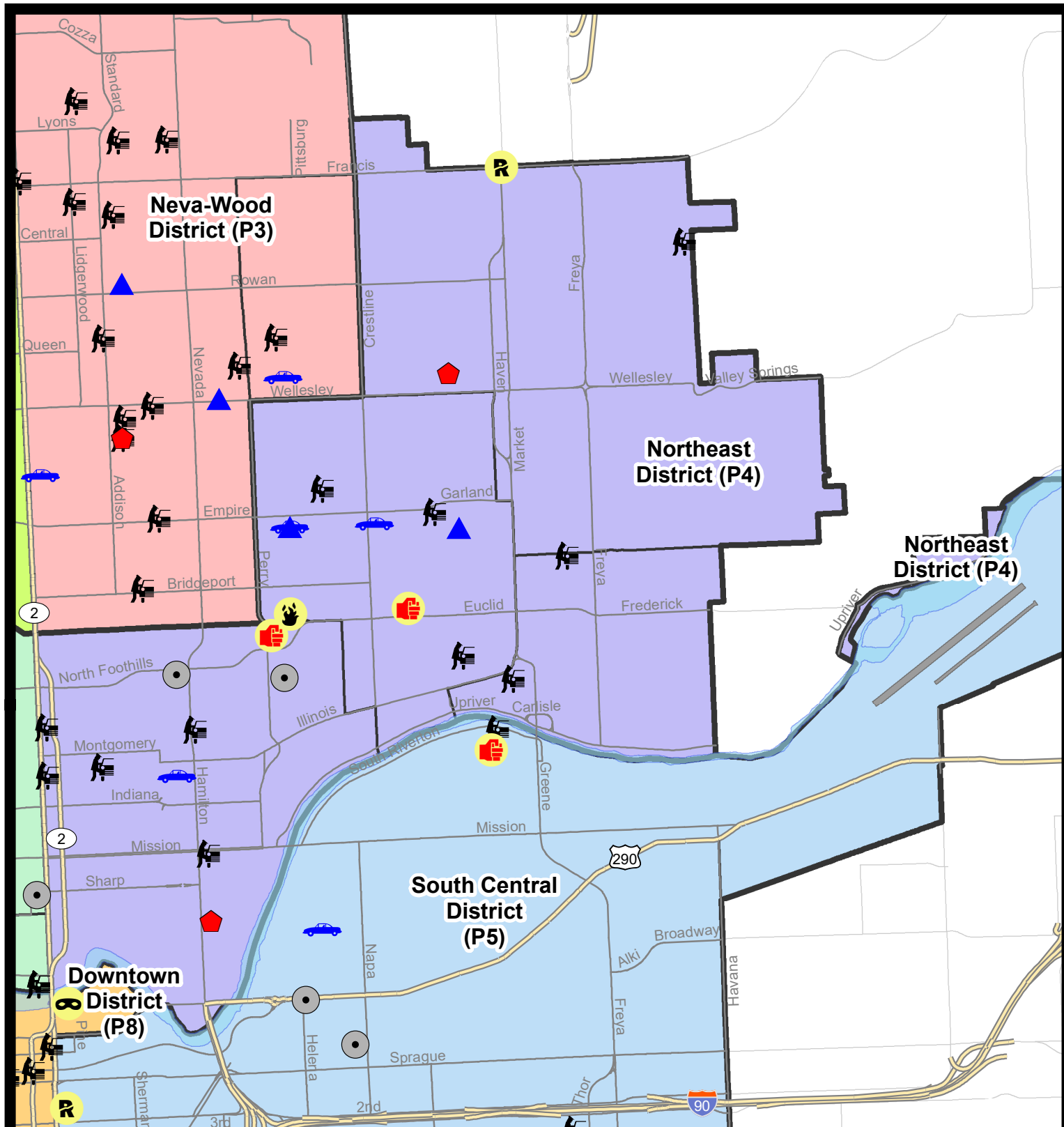
NIBRS Categories (Part 1 Selected)		7 Day Comparison			28 Day Comparison			YTD Comparison		
		Current	Prior	Percent	Current	Prior	Percent	Current	Prior	Percent
Violent	Criminal Homicide	0	0		0	0		0	1	-100.00%
	Rape	1	0		1	2	-50.00%	1	1	0.00%
	Robbery - Commercial	0	0		0	0		0	0	
	Robbery - Person	0	0		2	5	-60.00%	1	4	-75.00%
	Aggravated Assault - Non DV	1	0		5	4	25.00%	3	2	50.00%
	Aggravated Assault - DV	1	0		4	3	33.33%	4	2	100.00%
Violent Total:		3	0		12	14	-14.29%	9	10	-10.00%
Property	Burglary - Residential	2	0		11	13	-15.38%	6	7	-14.29%
	Burglary Garage	2	0		4	3	33.33%	2	4	-50.00%
	Burglary Commercial	2	2	0.00%	5	4	25.00%	5	3	66.67%
	Larceny	26	26	0.00%	99	98	1.02%	85	88	-3.41%
	Vehicle Theft	3	6	-50.00%	15	12	25.00%	12	18	-33.33%
	Arson	1	0		1	1	0.00%	1	0	
Property Total:		36	34	5.88%	135	131	3.05%	111	120	-7.50%
Preliminary Part 1 Crime Totals:		39	34	14.71%	147	145	1.38%	120	130	-7.69%
Current 7 Day Period:		1/17/2021 - 1/23/2021			Prior 7 Day Period:		1/10/2021 - 1/16/2021			
Current 28 Day Period:		12/27/2020 - 1/23/2021			Prior 28 Day Period:		11/29/2020 - 12/26/2020			
Current YTD Day Period:		1/1/2021 - 1/23/2021			Prior YTD Period:		1/1/2020 - 1/23/2020			

Prepared by SPD Crime Analysis Office - Monday, January 25, 2021

NOTE: SPD moved from UCR to the NIBRS reporting standard on 10/4/16 following the transition to a new RMS System. [Numbers on CompStat reports prior to this date should not be used as a comparison to those on this report.](#) Additional info on these reporting standards can be found on the FBI website: <https://ucr.fbi.gov/nibrs-overview>

This chart represents Preliminary counts of selected crime categories from Police Case Reports. Full statistical analysis to determine the confidence level of this data has not been performed. The % change columns on the preliminary counts differ from the percentage change on the NIBRS crime report, sometimes significantly. The CompStat report is designed for operational use and includes only selected NIBRS categories and coding less complex than full NIBRS rules. Official statistics for these and other NIBRS categories can be found on WASPC & FBI websites once available.





City of Spokane
Northeast District (P4)
Selected
Crime Codes
2021-01-17 to 2021-01-23
Prepared By:
Crime Analysis Unit
Spokane Police Department

Legend

NIBRS Events



Criminal Homicide



Rape



Robbery Commercial



Robbery Residential



Robbery Garage



Aggravated Assault



Burglary Commercial



Burglary Residential



Burglary Garage



Vehicle Prowling



Vehicle Theft



Arson



Cases Represent LERMS Crime Codes
Points may indicate multiple events
Note: Veh Prowl is only Larceny displayed

For Additional Information on
Incidents pertaining to an
Area, Trend, or Pattern
Contact Information Analysis

0 0.2 0.4 0.8 Miles



THIS IS NOT A LEGAL DOCUMENT:
 The information shown on this map is compiled from various sources and is subject to constant revision. Information shown on this map should not be used to determine the location of facilities in relationship to property lines, section lines, streets, etc.

Sunday - Saturday

NE - Northeast District (P4)

1/17/2021 TO 1/23/2021



<u>A/C</u>	<u>Offense Statute</u>	<u>Address</u>	<u>Reported Date</u>	<u>Dist</u>
<u>SPB4BE</u>				
C	ARSON 2D	N HELENA ST / E DALTON AVE	1/20/2021	P4
C	ASSAULT 2D	2300 E EUCLID AVE	1/20/2021	P4
A	BURGLARY 2D FENCED AREA	3400 N HAVEN ST	1/19/2021	P4
C	BURGLARY 2D GARAGE	2700 E GORDON AVE	1/20/2021	P2
C	BURGLARY 2D GARAGE	1600 E PROVIDENCE AVE	1/23/2021	P4
C	THEFT 2D FROM MOTOR VEHICLE	4000 N MAGNOLIA ST	1/22/2021	P4
C	THEFT 2D VEHICLE PARTS AND ACCESSORIES	3400 N HAVEN ST	1/19/2021	P4
C	THEFT 3D CITY FROM MOTOR VEHICLE	3800 N COOK ST	1/19/2021	P4
C	THEFT 3D FROM BUILDING	1500 E DALTON AVE	1/21/2021	P4
C	THEFT 3D FROM MOTOR VEHICLE	2800 N LACEY ST	1/18/2021	P4
C	THEFT OF MOTOR VEHICLE	1600 E PROVIDENCE AVE	1/23/2021	P4
C	THEFT OF MOTOR VEHICLE	2100 E PROVIDENCE AVE	1/23/2021	P4
<u>SPB4HI</u>				
C	RAPE 1D		1/18/2021	P1
C	RESIDENTIAL BURGLARY	4800 N LACEY ST	1/20/2021	P4
C	THEFT 2D ALL OTHER	2300 E QUEEN AVE	1/19/2021	P4
C	THEFT 2D FROM MOTOR VEHICLE	4300 E JOSEPH AVE	1/19/2021	P4
C	THEFT 3D ALL OTHER	4800 N LACEY ST	1/22/2021	P4
C	THEFT 3D FROM BUILDING	4300 E JOSEPH AVE	1/19/2021	P4
C	THEFT 3D FROM BUILDING	4800 N LACEY ST	1/20/2021	P4
<u>SPB4LO</u>				
C	ASSAULT 2D	1400 E FAIRVIEW AVE	1/21/2021	P4
C	BURGLARY 2D COMMERCIAL	2700 N HOGAN ST	1/19/2021	P4
C	BURGLARY 2D COMMERCIAL	800 E NORTH FOOTHILLS DR	1/22/2021	P2
C	MAIL THEFT	1200 E MONTGOMERY AVE	1/20/2021	P4
C	RESIDENTIAL BURGLARY	900 E DESMET AVE	1/19/2021	P4
C	THEFT 2D FROM MOTOR VEHICLE	2400 N DIVISION ST	1/19/2021	P4
C	THEFT 2D FROM MOTOR VEHICLE	300 E ERMINA AVE	1/22/2021	P4
C	THEFT 3D ALL OTHER	300 E MISSION AVE	1/18/2021	P4
C	THEFT 3D ALL OTHER	100 E BOONE AVE	1/18/2021	P4
C	THEFT 3D ALL OTHER	1800 E ILLINOIS AVE	1/20/2021	P4
C	THEFT 3D CITY ALL OTHER	0 E MONTGOMERY AVE	1/23/2021	P2
C	THEFT 3D CITY SHOPLIFTING	200 E NORTH FOOTHILLS DR	1/18/2021	P2
C	THEFT 3D FROM MOTOR VEHICLE	900 E MISSION AVE	1/17/2021	P4
C	THEFT 3D FROM MOTOR VEHICLE	2400 N HAMILTON ST	1/18/2021	P4
C	THEFT 3D FROM MOTOR VEHICLE	2000 N DIVISION ST	1/22/2021	P4
C	THEFT 3D SHOPLIFTING	1500 E ILLINOIS AVE	1/21/2021	P1

For protection of victim privacy, the entire address on sexual assault crimes has been redacted.

A/C	Offense Statute	Address	Reported Date	Dist
C	THEFT OF MOTOR VEHICLE	700 E ERMINA AVE	1/23/2021	P3
<u>SPB4MI</u>				
C	THEFT 1D ALL OTHER	3400 E GRACE AVE	1/23/2021	P4
C	THEFT 3D FROM MOTOR VEHICLE	3400 E GARNET AVE	1/20/2021	P4
C	THEFT 3D FROM MOTOR VEHICLE	2600 N MARKET ST	1/20/2021	P4

SPOKANE POLICE DEPARTMENT



SOUTH **Police Service Area**

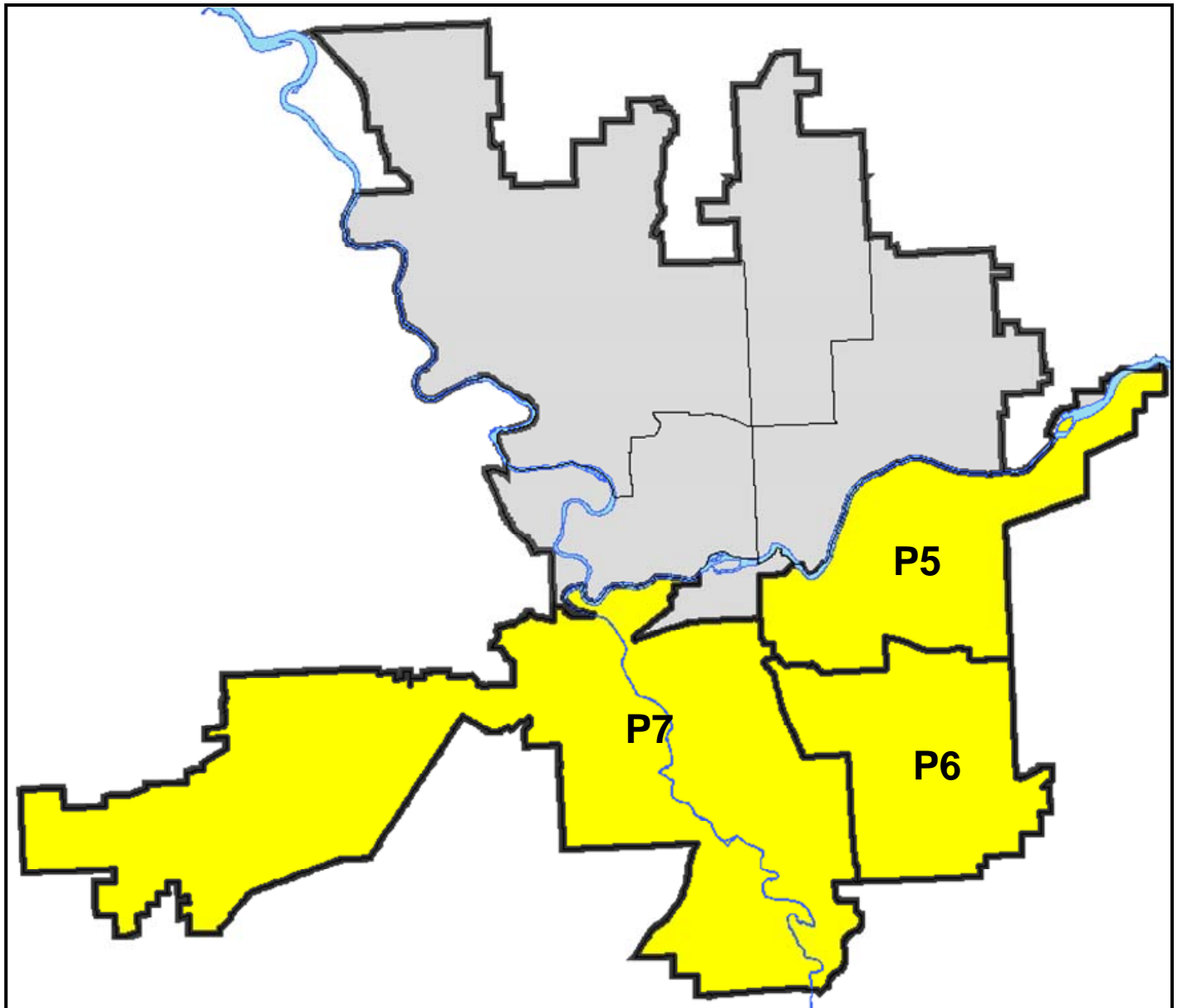
PSA Commander

Captain Tracie Meidl

South Central District (P5)

Southeast District (P6)

Southwest District (P7)



POLICE SUMMARY - Ending: Saturday, January 23, 2021

SOUTH PRECINCT (P5, P6, and P7)



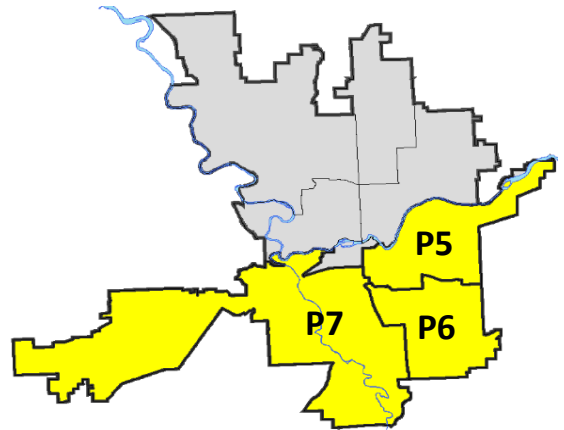
Preliminary IBR Counts

NIBRS Categories (Part 1 Selected)		7 Day Comparison			28 Day Comparison			YTD Comparison		
		Current	Prior	Percent	Current	Prior	Percent	Current	Prior	Percent
Violent	Criminal Homicide	0	0		1	2	-50.00%	0	0	
	Rape	3	2	50.00%	8	4	100.00%	7	8	-12.50%
	Robbery - Commercial	0	0		0	1	-100.00%	0	1	-100.00%
	Robbery - Person	0	1	-100.00%	2	6	-66.67%	2	3	-33.33%
	Aggravated Assault - Non DV	1	0		7	8	-12.50%	6	13	-53.85%
	Aggravated Assault - DV	2	1	100.00%	7	6	16.67%	7	12	-41.67%
Violent Total:		6	4	50.00%	25	27	-7.41%	22	37	-40.54%
Property	Burglary - Residential	2	6	-66.67%	18	19	-5.26%	16	25	-36.00%
	Burglary Garage	1	4	-75.00%	8	16	-50.00%	7	11	-36.36%
	Burglary Commercial	3	2	50.00%	8	17	-52.94%	8	10	-20.00%
	Larceny	61	57	7.02%	199	216	-7.87%	181	170	6.47%
	Vehicle Theft	7	3	133.33%	22	19	15.79%	19	34	-44.12%
	Arson	0	0		0	1	-100.00%	0	0	
Property Total:		74	72	2.78%	255	288	-11.46%	231	250	-7.60%
Preliminary Part 1 Crime Totals:		80	76	5.26%	280	315	-11.11%	253	287	-11.85%
Current 7 Day Period:		1/17/2021 - 1/23/2021			Prior 7 Day Period:		1/10/2021 - 1/16/2021			
Current 28 Day Period:		12/27/2020 - 1/23/2021			Prior 28 Day Period:		11/29/2020 - 12/26/2020			
Current YTD Day Period:		1/1/2021 - 1/23/2021			Prior YTD Period:		1/1/2020 - 1/23/2020			

Prepared by SPD Crime Analysis Office - Monday, January 25, 2021

NOTE: SPD moved from UCR to the NIBRS reporting standard on 10/4/16 following the transition to a new RMS System. [Numbers on CompStat reports prior to this date should not be used as a comparison to those on this report.](#) Additional info on these reporting standards can be found on the FBI website: <https://ucr.fbi.gov/nibrs-overview>

This chart represents Preliminary counts of selected crime categories from Police Case Reports. Full statistical analysis to determine the confidence level of this data has not been performed. The % change columns on the preliminary counts differ from the percentage change on the NIBRS crime report, sometimes significantly. The CompStat report is designed for operational use and includes only selected NIBRS categories and coding less complex than full NIBRS rules. Official statistics for these and other NIBRS categories can be found on WASPC & FBI websites once available.



POLICE SUMMARY - Ending: Saturday, January 23, 2021



SE - South Central District (P5)

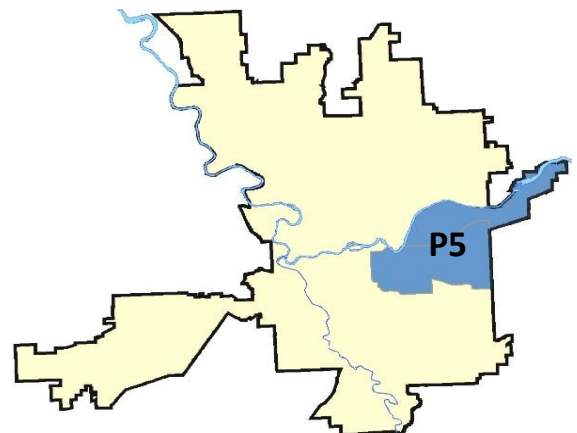
Preliminary IBR Counts

NIBRS Categories (Part 1 Selected)		7 Day Comparison			28 Day Comparison			YTD Comparison		
		Current	Prior	Percent	Current	Prior	Percent	Current	Prior	Percent
Violent	Criminal Homicide	0	0		1	1	0.00%	0	0	
	Rape	1	0		2	2	0.00%	2	1	100.00%
	Robbery - Commercial	0	0		0	0		0	0	
	Robbery - Person	0	1	-100.00%	1	3	-66.67%	1	0	
	Aggravated Assault - Non DV	0	0		1	2	-50.00%	1	8	-87.50%
	Aggravated Assault - DV	1	0		4	3	33.33%	4	5	-20.00%
Violent Total:		2	1	100.00%	9	11	-18.18%	8	14	-42.86%
Property	Burglary - Residential	0	0		3	13	-76.92%	1	9	-88.89%
	Burglary Garage	0	1	-100.00%	2	7	-71.43%	1	3	-66.67%
	Burglary Commercial	2	0		4	5	-20.00%	4	3	33.33%
	Larceny	20	23	-13.04%	73	73	0.00%	66	59	11.86%
	Vehicle Theft	1	2	-50.00%	9	9	0.00%	7	11	-36.36%
	Arson	0	0		0	1	-100.00%	0	0	
Property Total:		23	26	-11.54%	91	108	-15.74%	79	85	-7.06%
Preliminary Part 1 Crime Totals:		25	27	-7.41%	100	119	-15.97%	87	99	-12.12%
Current 7 Day Period:		1/17/2021 - 1/23/2021			Prior 7 Day Period:		1/10/2021 - 1/16/2021			
Current 28 Day Period:		12/27/2020 - 1/23/2021			Prior 28 Day Period:		11/29/2020 - 12/26/2020			
Current YTD Day Period:		1/1/2021 - 1/23/2021			Prior YTD Period:		1/1/2020 - 1/23/2020			

Prepared by SPD Crime Analysis Office - Monday, January 25, 2021

NOTE: SPD moved from UCR to the NIBRS reporting standard on 10/4/16 following the transition to a new RMS System. [Numbers on CompStat reports prior to this date should not be used as a comparison to those on this report.](#) Additional info on these reporting standards can be found on the FBI website: <https://ucr.fbi.gov/nibrs-overview>

This chart represents Preliminary counts of selected crime categories from Police Case Reports. Full statistical analysis to determine the confidence level of this data has not been performed. The % change columns on the preliminary counts differ from the percentage change on the NIBRS crime report, sometimes significantly. The CompStat report is designed for operational use and includes only selected NIBRS categories and coding less complex than full NIBRS rules. Official statistics for these and other NIBRS categories can be found on WASPC & FBI websites once available.



Sunday - Saturday

1/17/2021 TO 1/23/2021

SE - South Central District (P5)



<u>A/C</u>	<u>Offense Statute</u>	<u>Address</u>	<u>Reported Date</u>	<u>Dist</u>
<u>SPC5EC</u>				
C	BURGLARY 2D COMMERCIAL	100 N MAGNOLIA ST	1/18/2021	P6
C	BURGLARY 2D COMMERCIAL	1600 E TRENT AVE	1/19/2021	P6
C	RAPE 2D		1/20/2021	P8
C	THEFT 1D ALL OTHER	4100 E SPRAGUE AVE	1/19/2021	P5
C	THEFT 2D ALL OTHER	S MADEIRA ST / E 1ST AVE	1/19/2021	P6
C	THEFT 2D ALL OTHER	2400 E 7TH AVE	1/22/2021	P5
C	THEFT 2D FROM BUILDING	1500 E 12TH AVE	1/19/2021	P5
C	THEFT 2D FROM BUILDING	600 S RAY ST	1/23/2021	P5
C	THEFT 3D ALL OTHER	900 E 8TH AVE	1/18/2021	P5
C	THEFT 3D ALL OTHER	3300 E 9TH AVE	1/18/2021	P5
C	THEFT 3D ALL OTHER	2600 E RIVERSIDE AVE	1/20/2021	P5
C	THEFT 3D CITY ALL OTHER	N JULIA ST / E FRONT AVE	1/23/2021	P6
C	THEFT 3D CITY SHOPLIFTING	100 S DIVISION ST	1/19/2021	P5
C	THEFT 3D FROM BUILDING	200 E 2ND AVE	1/17/2021	P5
C	THEFT 3D FROM BUILDING	3200 E 4TH AVE	1/23/2021	P5
C	THEFT 3D FROM MOTOR VEHICLE	400 S THOR ST	1/19/2021	P5
A	THEFT 3D FROM MOTOR VEHICLE	3900 E 11TH AVE	1/23/2021	P5
<u>SPC5GP</u>				
C	ASSAULT 2D	2900 E MARSHALL AVE	1/18/2021	P6
C	MAIL THEFT	2200 E SOUTH RIVERTON AVE	1/17/2021	P5
C	THEFT 2D ALL OTHER	1900 E MISSION AVE	1/20/2021	P5
C	THEFT 3D ALL OTHER	2800 E MARSHALL AVE	1/18/2021	P5
C	THEFT 3D ALL OTHER	2200 E DESMET AVE	1/23/2021	P5
C	THEFT 3D CITY ALL OTHER	1700 E CATALDO AVE	1/20/2021	P6
A	THEFT 3D FROM MOTOR VEHICLE	2900 E SOUTH RIVERTON AVE	1/17/2021	P5
C	THEFT OF MOTOR VEHICLE	1700 E CATALDO AVE	1/20/2021	P6

POLICE SUMMARY - Ending: Saturday, January 23, 2021



SE - Southeast District (P6)

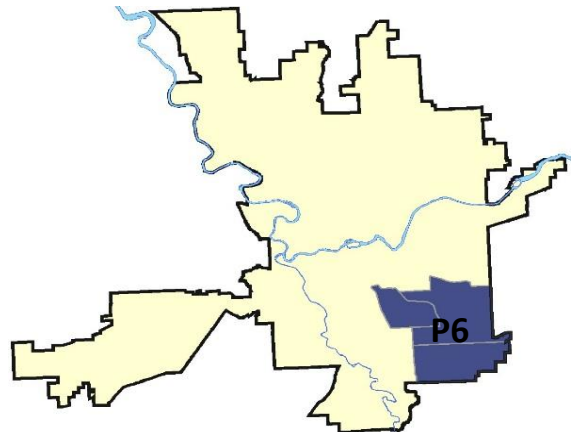
Preliminary IBR Counts

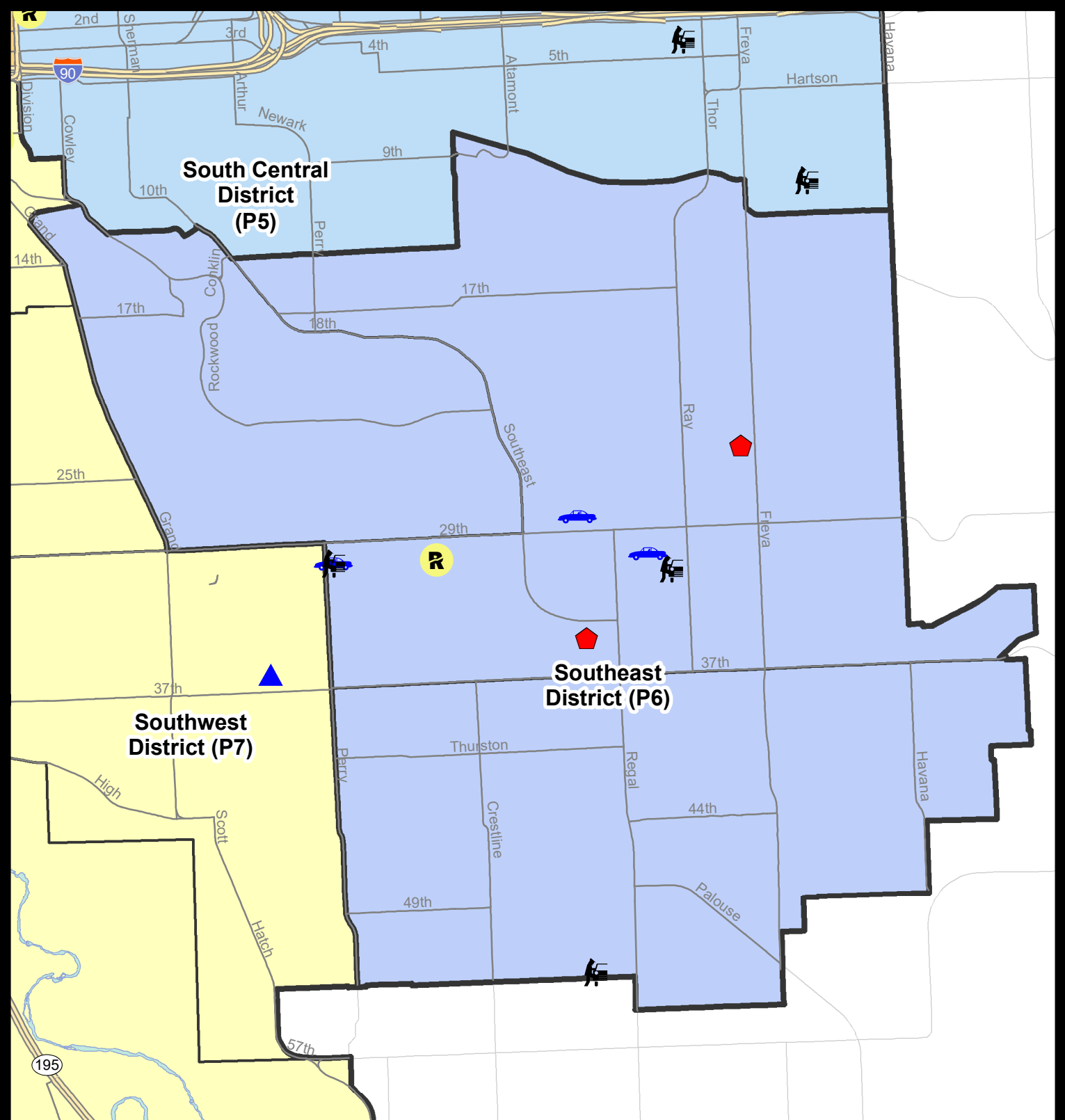
NIBRS Categories (Part 1 Selected)		7 Day Comparison			28 Day Comparison			YTD Comparison		
		Current	Prior	Percent	Current	Prior	Percent	Current	Prior	Percent
Violent	Criminal Homicide	0	0		0	0		0	0	
	Rape	1	1	0.00%	3	1	200.00%	2	2	0.00%
	Robbery - Commercial	0	0		0	1	-100.00%	0	1	-100.00%
	Robbery - Person	0	0		0	0		0	2	-100.00%
	Aggravated Assault - Non DV	0	0		2	1	100.00%	2	1	100.00%
	Aggravated Assault - DV	0	1	-100.00%	1	1	0.00%	1	4	-75.00%
Violent Total:		1	2	-50.00%	6	4	50.00%	5	10	-50.00%
Property	Burglary - Residential	2	3	-33.33%	7	4	75.00%	7	5	40.00%
	Burglary Garage	0	2	-100.00%	3	4	-25.00%	3	3	0.00%
	Burglary Commercial	0	1	-100.00%	1	5	-80.00%	1	0	
	Larceny	13	5	160.00%	36	61	-40.98%	34	30	13.33%
	Vehicle Theft	3	0		5	3	66.67%	4	8	-50.00%
	Arson	0	0		0	0		0	0	
Property Total:		18	11	63.64%	52	77	-32.47%	49	46	6.52%
Preliminary Part 1 Crime Totals:		19	13	46.15%	58	81	-28.40%	54	56	-3.57%
Current 7 Day Period:		1/17/2021 - 1/23/2021			Prior 7 Day Period:		1/10/2021 - 1/16/2021			
Current 28 Day Period:		12/27/2020 - 1/23/2021			Prior 28 Day Period:		11/29/2020 - 12/26/2020			
Current YTD Day Period:		1/1/2021 - 1/23/2021			Prior YTD Period:		1/1/2020 - 1/23/2020			

Prepared by SPD Crime Analysis Office - Monday, January 25, 2021

NOTE: SPD moved from UCR to the NIBRS reporting standard on 10/4/16 following the transition to a new RMS System. [Numbers on CompStat reports prior to this date should not be used as a comparison to those on this report.](#) Additional info on these reporting standards can be found on the FBI website: <https://ucr.fbi.gov/nibrs-overview>

This chart represents Preliminary counts of selected crime categories from Police Case Reports. Full statistical analysis to determine the confidence level of this data has not been performed. The % change columns on the preliminary counts differ from the percentage change on the NIBRS crime report, sometimes significantly. The CompStat report is designed for operational use and includes only selected NIBRS categories and coding less complex than full NIBRS rules. Official statistics for these and other NIBRS categories can be found on WASPC & FBI websites once available.





City of Spokane
Southeast District (P6)
Selected Crime Codes
2021-01-17 to 2021-01-23
 Prepared By:
 Crime Analysis Unit
 Spokane Police Department

Legend

NIBRS Events



Criminal Homicide



Rape



Robbery Commercial



Robbery Person



Aggravated Assault



Burglary Residential



Burglary Garage



Burglary Commercial



Vehicle Prowling



Vehicle Theft



Arson



Cases Represent LERMS Crime Codes
 Points may indicate multiple events
 Note: Veh Prowl is only Larceny displayed

For Additional Information on
 Incidents pertaining to an
 Area, Trend, or Pattern
 Contact Information Analysis

0 0.15 0.3 0.6 Miles



THIS IS NOT A LEGAL DOCUMENT:
 The information shown on this map is compiled
 from various sources and is subject to constant
 revision. Information shown on this map should
 not be used to determine the location of facilities
 in relationship to property lines, section lines,
 streets, etc.

Sunday - Saturday

SE - Southeast District (P6)

1/17/2021 TO 1/23/2021



<u>A/C</u>	<u>Offense Statute</u>	<u>Address</u>	<u>Reported Date</u>	<u>Dist</u>
<u>SPC6LH</u>				
A	RAPE 2D		1/23/2021	P6
C	RESIDENTIAL BURGLARY	3500 E 25TH AVE	1/18/2021	P6
C	RESIDENTIAL BURGLARY	2700 E 35TH AVE	1/21/2021	P6
C	THEFT 2D ALL OTHER	2600 E 29TH AVE	1/22/2021	P6
C	THEFT 2D FROM BUILDING	3500 E 25TH AVE	1/18/2021	P6
C	THEFT 3D FROM MOTOR VEHICLE	3100 E 31ST AVE	1/19/2021	P6
A	THEFT 3D FROM MOTOR VEHICLE	3000 S PERRY ST	1/22/2021	P6
C	THEFT 3D SHOPLIFTING	2500 E 29TH AVE	1/21/2021	P6
C	THEFT 3D VEHICLE PARTS AND ACCESSORIES	2500 S CUBA ST	1/17/2021	P6
C	THEFT 3D VEHICLE PARTS AND ACCESSORIES	3000 S PERRY ST	1/22/2021	P6
C	THEFT 3D VEHICLE PARTS AND ACCESSORIES	3500 E 37TH AVE	1/22/2021	P6
C	THEFT OF MOTOR VEHICLE	3000 E 30TH AVE	1/17/2021	P6
C	THEFT OF MOTOR VEHICLE	2700 E 29TH AVE	1/20/2021	P7
A	THEFT OF MOTOR VEHICLE	3000 S PERRY ST	1/22/2021	P6
<u>SPC6RW</u>				
C	MAIL THEFT	2200 E 29TH AVE	1/20/2021	P6
<u>SPC6SG</u>				
C	MAIL THEFT	4900 S HOGAN ST	1/17/2021	P6
C	MAIL THEFT	5000 S REGAL ST	1/20/2021	P6
C	THEFT 2D FROM BUILDING	4900 S REGAL ST	1/22/2021	P5
C	THEFT 3D FROM MOTOR VEHICLE	2500 E 53RD AVE	1/22/2021	P6

POLICE SUMMARY - Ending: Saturday, January 23, 2021



SW - Southwest District (P7)

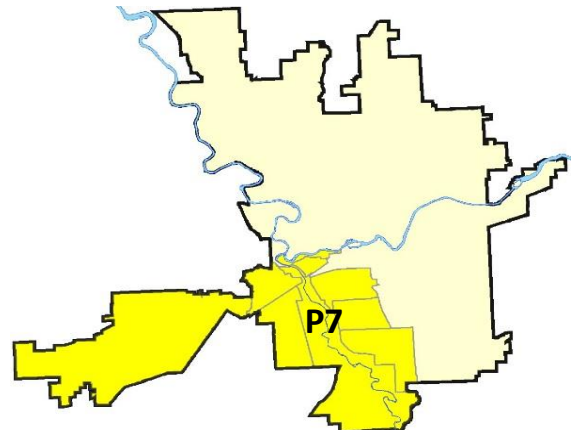
Preliminary IBR Counts

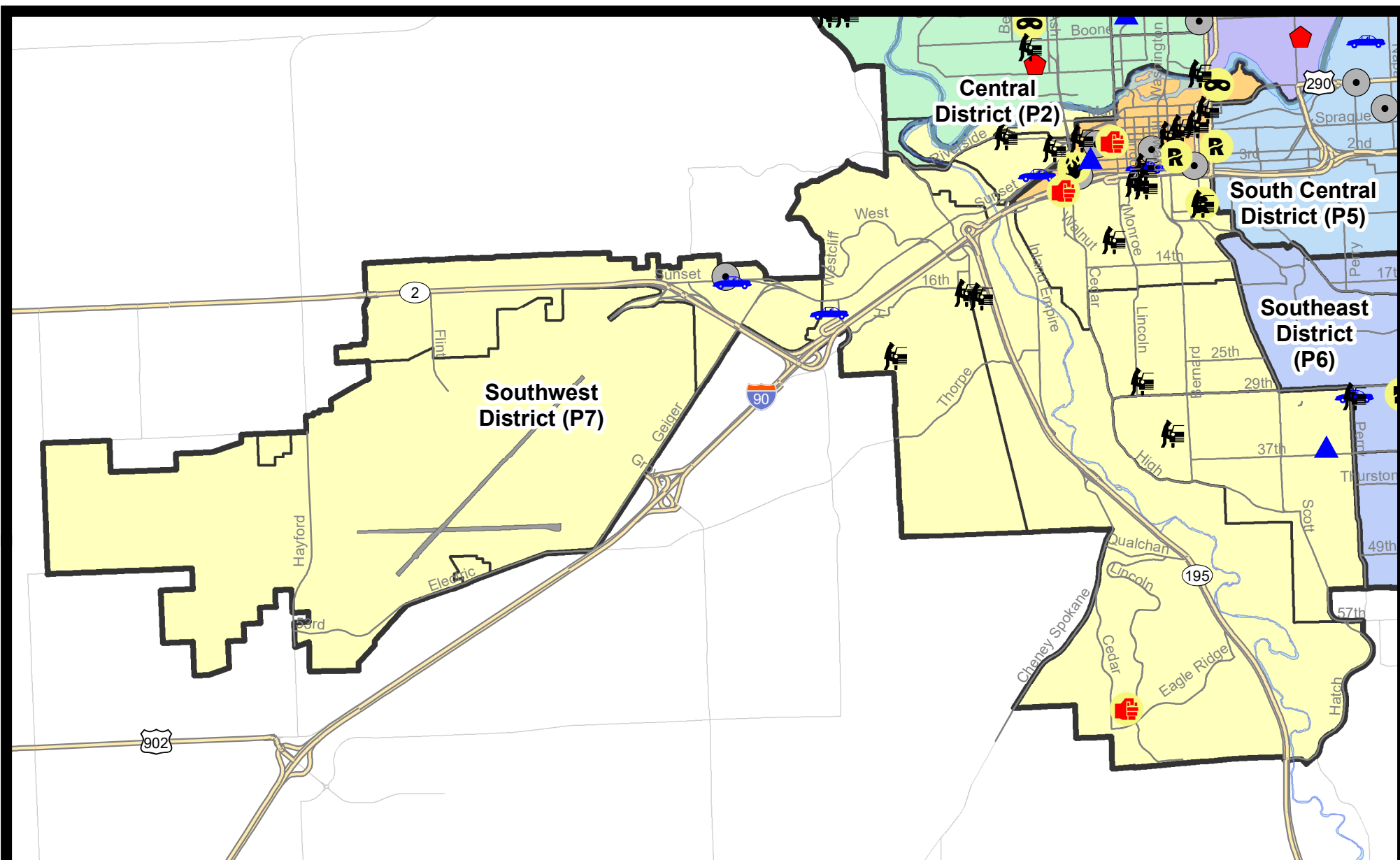
NIBRS Categories (Part 1 Selected)		7 Day Comparison			28 Day Comparison			YTD Comparison		
		Current	Prior	Percent	Current	Prior	Percent	Current	Prior	Percent
Violent	Criminal Homicide	0	0		0	1	-100.00%	0	0	
	Rape	1	1	0.00%	3	1	200.00%	3	5	-40.00%
	Robbery - Commercial	0	0		0	0		0	0	
	Robbery - Person	0	0		1	3	-66.67%	1	1	0.00%
	Aggravated Assault - Non DV	1	0		4	5	-20.00%	3	4	-25.00%
	Aggravated Assault - DV	1	0		2	2	0.00%	2	3	-33.33%
Violent Total:		3	1	200.00%	10	12	-16.67%	9	13	-30.77%
Property	Burglary - Residential	0	3	-100.00%	8	2	300.00%	8	11	-27.27%
	Burglary Garage	1	1	0.00%	3	5	-40.00%	3	5	-40.00%
	Burglary Commercial	1	1	0.00%	3	7	-57.14%	3	7	-57.14%
	Larceny	28	29	-3.45%	90	82	9.76%	81	81	0.00%
	Vehicle Theft	3	1	200.00%	8	7	14.29%	8	15	-46.67%
	Arson	0	0		0	0		0	0	
Property Total:		33	35	-5.71%	112	103	8.74%	103	119	-13.45%
Preliminary Part 1 Crime Totals:		36	36	0.00%	122	115	6.09%	112	132	-15.15%
Current 7 Day Period:		1/17/2021 - 1/23/2021			Prior 7 Day Period:		1/10/2021 - 1/16/2021			
Current 28 Day Period:		12/27/2020 - 1/23/2021			Prior 28 Day Period:		11/29/2020 - 12/26/2020			
Current YTD Day Period:		1/1/2021 - 1/23/2021			Prior YTD Period:		1/1/2020 - 1/23/2020			

Prepared by SPD Crime Analysis Office - Monday, January 25, 2021

NOTE: SPD moved from UCR to the NIBRS reporting standard on 10/4/16 following the transition to a new RMS System. [Numbers on CompStat reports prior to this date should not be used as a comparison to those on this report.](#) Additional info on these reporting standards can be found on the FBI website: <https://ucr.fbi.gov/nibrs-overview>

This chart represents Preliminary counts of selected crime categories from Police Case Reports. Full statistical analysis to determine the confidence level of this data has not been performed. The % change columns on the preliminary counts differ from the percentage change on the NIBRS crime report, sometimes significantly. The CompStat report is designed for operational use and includes only selected NIBRS categories and coding less complex than full NIBRS rules. Official statistics for these and other NIBRS categories can be found on WASPC & FBI websites once available.



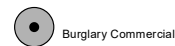
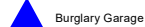
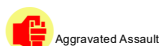
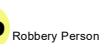


City of Spokane
Southwest District (P7)
Selected
Crime Types
2021-01-17 to 2021-01-23

Prepared By:
Crime Analysis Unit
Spokane Police Department

Legend

NIBRS Events



Cases Represent LERMS Crime Codes
 Points may indicate multiple events
 Note: Veh Prowl is only Larceny category displayed



For Additional Information on Incidents
 pertaining to an Area, Trend, or Pattern
 Contact Information Analysis

0 0.2 0.4 0.6 0.8 1 1.2 1.4 1.6 Miles



THIS IS NOT A LEGAL DOCUMENT:
 The information shown on this map is compiled
 from various sources and is subject to constant
 revision. Information shown on this map should
 not be used to determine the location of facilities
 in relationship to property lines, section lines,
 streets, etc.



Sunday - Saturday

1/17/2021 TO 1/23/2021

SE - Southwest District (P7)



<u>A/C</u>	<u>Offense Statute</u>	<u>Address</u>	<u>Reported Date</u>	<u>Dist</u>
<u>SPD7BA</u>				
C	THEFT 2D FROM BUILDING	1900 W PACIFIC AVE	1/19/2021	P7
C	THEFT 3D FROM MOTOR VEHICLE	2100 W RIVERSIDE AVE	1/20/2021	P7
C	THEFT 3D FROM MOTOR VEHICLE	1600 W 1ST AVE	1/21/2021	P7
C	THEFT OF MOTOR VEHICLE	1800 W SUNSET BLVD	1/22/2021	P7
<u>SPD7CH</u>				
C	MAIL THEFT	500 W 7TH AVE	1/23/2021	P7
C	RAPE 2D		1/20/2021	P7
C	THEFT 2D ALL OTHER	300 W 8TH AVE	1/17/2021	Oth
C	THEFT 3D FROM BUILDING	500 W 7TH AVE	1/20/2021	P7
C	THEFT 3D FROM BUILDING	800 W 5TH AVE	1/20/2021	P7
C	THEFT 3D FROM MOTOR VEHICLE	800 W 5TH AVE	1/17/2021	P7
C	THEFT 3D FROM MOTOR VEHICLE	800 W 5TH AVE	1/17/2021	P7
C	THEFT 3D FROM MOTOR VEHICLE	800 W 5TH AVE	1/18/2021	P7
C	THEFT 3D FROM MOTOR VEHICLE	1000 W 11TH AVE	1/18/2021	P7
C	THEFT 3D FROM MOTOR VEHICLE	100 W 8TH AVE	1/21/2021	P7
C	THEFT 3D FROM MOTOR VEHICLE	S WALL ST / W 5TH AVE	1/22/2021	P7
C	THEFT 3D SHOPLIFTING	1500 W 10TH AVE	1/17/2021	P7
C	THEFT 3D VEHICLE PARTS AND ACCESSORIES	400 W 7TH AVE	1/18/2021	P7
C	THEFT 3D VEHICLE PARTS AND ACCESSORIES	2000 W 9TH AVE	1/19/2021	P7
C	VEHICULAR ASSAULT	W 5TH AVE / S MAPLE ST	1/22/2021	P8
<u>SPD7CS</u>				
C	BURGLARY 2D GARAGE	1000 E 36TH AVE	1/19/2021	P7
C	THEFT 3D FROM MOTOR VEHICLE	3500 S CHELSEA CT	1/19/2021	P7
<u>SPD7GT</u>				
C	THEFT 3D FROM MOTOR VEHICLE	1600 S CANYON WOODS LN	1/17/2021	P7
C	THEFT 3D FROM MOTOR VEHICLE	2300 S KATY CT	1/18/2021	P7
<u>SPD7LC</u>				
C	ASSAULT 2D	6600 S BAYMONT ST	1/17/2021	P7
C	THEFT 2D FROM MOTOR VEHICLE	1600 S NETTLETON LN	1/18/2021	P7
<u>SPD7MC</u>				
C	THEFT 2D ALL OTHER	2700 S WALL ST	1/22/2021	P7
C	THEFT 3D FROM MOTOR VEHICLE	800 W 27TH AVE	1/22/2021	P7
<u>SPD7WH</u>				
C	THEFT 2D ALL OTHER	S MILTON ST / S GOVERNMENT WAY	1/20/2021	P7
C	THEFT 2D FROM BUILDING	1500 S RUSTLE ST	1/20/2021	P5
C	THEFT 3D CITY ALL OTHER	1500 S RUSTLE ST	1/21/2021	P7

A/C	Offense Statute	Address	Reported Date	Dist
C	THEFT 3D FROM BUILDING	1500 S RUSTLE ST	1/22/2021	P7
C	THEFT OF MOTOR VEHICLE	1600 S RUSTLE ST	1/22/2021	P7
<u>SPD7WP</u>				
C	BURGLARY 2D COMMERCIAL	5600 W SUNSET HWY	1/21/2021	P7
C	THEFT 1D ALL OTHER	5600 W SUNSET HWY	1/19/2021	P7
A	THEFT 3D ALL OTHER	5600 W SUNSET HWY	1/20/2021	P7
C	THEFT OF MOTOR VEHICLE	5400 W SUNSET HWY	1/23/2021	P7

SPOKANE POLICE DEPARTMENT

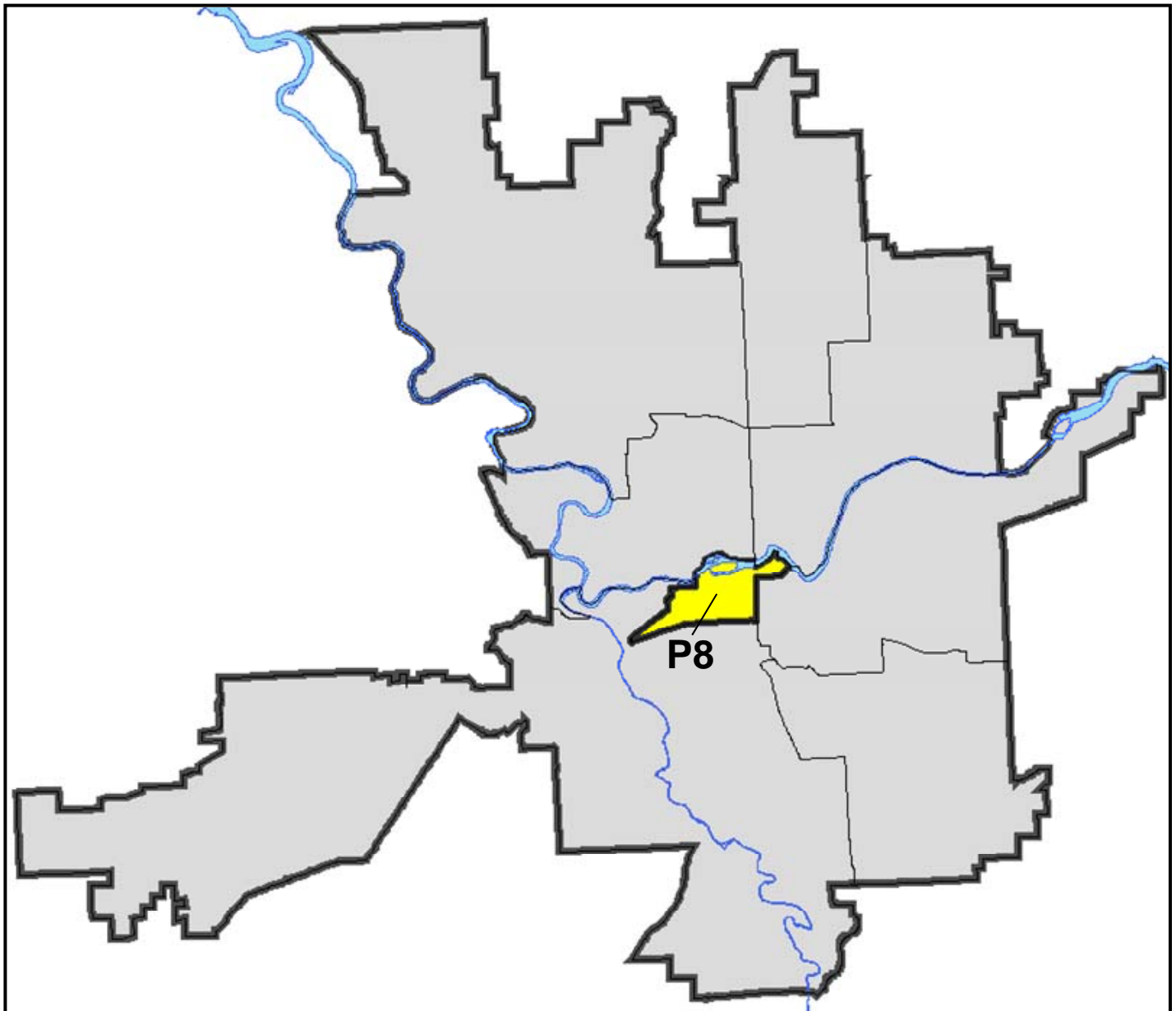
DOWNTOWN

Police Service Area



PSA Commander

Captain David Singley



POLICE SUMMARY - Ending: Saturday, January 23, 2021

DOWNTOWN PRECINCT (P8)



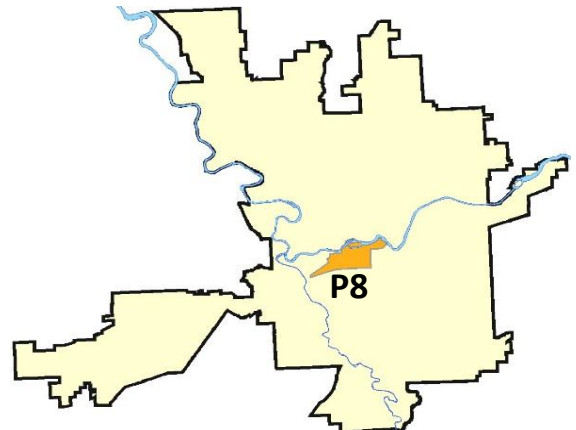
Preliminary IBR Counts

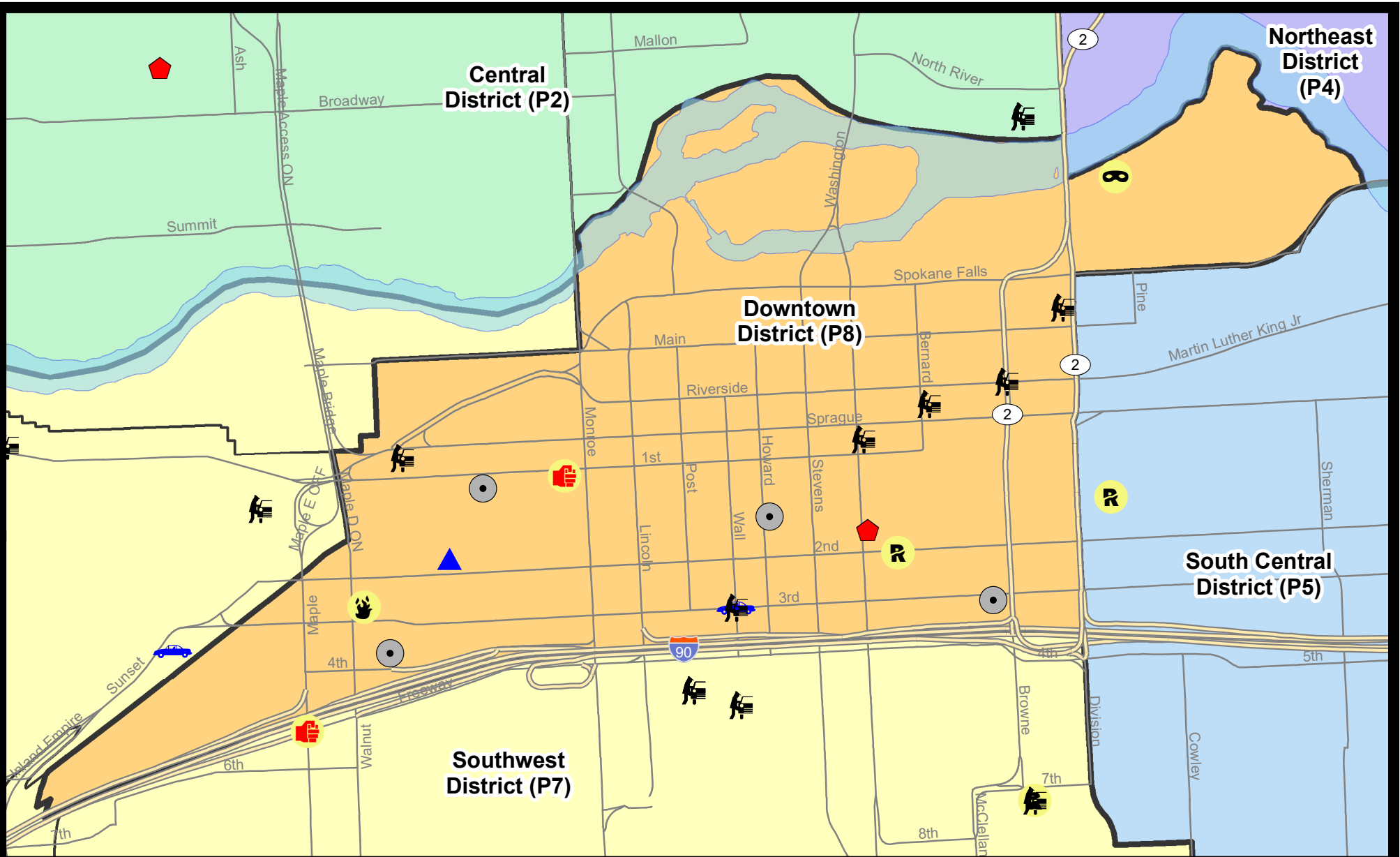
NIBRS Categories (Part 1 Selected)		7 Day Comparison			28 Day Comparison			YTD Comparison		
		Current	Prior	Percent	Current	Prior	Percent	Current	Prior	Percent
Violent	Criminal Homicide	0	0		0	0		0	0	
	Rape	1	0		2	2	0.00%	2	0	
	Robbery - Commercial	0	0		2	0		2	0	
	Robbery - Person	1	0		2	4	-50.00%	2	2	0.00%
	Aggravated Assault - Non DV	1	0		3	9	-66.67%	2	3	-33.33%
	Aggravated Assault - DV	1	0		3	0		2	2	0.00%
Violent Total:		4	0		12	15	-20.00%	10	7	42.86%
Property	Burglary - Residential	1	0		4	2	100.00%	2	1	100.00%
	Burglary Garage	1	0		1	1	0.00%	1	0	
	Burglary Commercial	4	2	100.00%	8	8	0.00%	7	9	-22.22%
	Larceny	14	18	-22.22%	58	35	65.71%	50	47	6.38%
	Vehicle Theft	1	2	-50.00%	4	2	100.00%	4	7	-42.86%
	Arson	1	0		1	0		1	0	
Property Total:		22	22	0.00%	76	48	58.33%	65	64	1.56%
Preliminary Part 1 Crime Totals:		26	22	18.18%	88	63	39.68%	75	71	5.63%
Current 7 Day Period:		1/17/2021 - 1/23/2021			Prior 7 Day Period:		1/10/2021 - 1/16/2021			
Current 28 Day Period:		12/27/2020 - 1/23/2021			Prior 28 Day Period:		11/29/2020 - 12/26/2020			
Current YTD Day Period:		1/1/2021 - 1/23/2021			Prior YTD Period:		1/1/2020 - 1/23/2020			

Prepared by SPD Crime Analysis Office - Monday, January 25, 2021

NOTE: SPD moved from UCR to the NIBRS reporting standard on 10/4/16 following the transition to a new RMS System. [Numbers on CompStat reports prior to this date should not be used as a comparison to those on this report.](#) Additional info on these reporting standards can be found on the FBI website: <https://ucr.fbi.gov/nibrs-overview>

This chart represents Preliminary counts of selected crime categories from Police Case Reports. Full statistical analysis to determine the confidence level of this data has not been performed. The % change columns on the preliminary counts differ from the percentage change on the NIBRS crime report, sometimes significantly. The CompStat report is designed for operational use and includes only selected NIBRS categories and coding less complex than full NIBRS rules. Official statistics for these and other NIBRS categories can be found on WASPC & FBI websites once available.


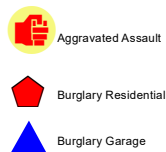





City of Spokane
Downtown District (P8)
Selected
Crime Types
2021-01-17 to 2021-01-23
 Prepared By:
 Crime Analysis Unit
 Spokane Police Department

Legend

NIBRS Events



Cases Represent LERMS Crime Codes
 Points may indicate multiple events
 Note: Veh Prowl is only Larceny category displayed



For Additional Information on Incidents
 pertaining to an Area, Trend, or Pattern
 Contact Information Analysis

0 0.2 Miles



THIS IS NOT A LEGAL DOCUMENT:
 The information shown on this map is compiled
 from various sources and is subject to constant
 revision. Information shown on this map should
 not be used to determine the location of facilities
 in relationship to property lines, section lines,
 streets, etc.



Sunday - Saturday

SW - Downtown District (P8)

1/17/2021 TO 1/23/2021



<u>A/C</u>	<u>Offense Statute</u>	<u>Address</u>	<u>Reported Date</u>	<u>Dist</u>
<u>SPD8RS</u>				
A	ARSON 2D	1400 W 3RD AVE	1/21/2021	P8
C	ASSAULT 2D	300 W 2ND AVE	1/17/2021	P8
C	ASSAULT 3D WEAPON OR NEGLIGENT INJURY	1000 W 1ST AVE	1/20/2021	P8
C	BURGLARY 2D COMMERCIAL	100 S JEFFERSON ST	1/18/2021	P8
C	BURGLARY 2D COMMERCIAL	100 W 3RD AVE	1/19/2021	P8
C	BURGLARY 2D COMMERCIAL	100 S HOWARD ST	1/20/2021	P8
C	BURGLARY 2D COMMERCIAL	300 S CEDAR ST	1/22/2021	P7
C	BURGLARY 2D GARAGE	100 S ADAMS ST	1/20/2021	P8
C	RAPE 3D		1/23/2021	P8
C	RESIDENTIAL BURGLARY	100 S WASHINGTON ST	1/20/2021	P8
C	ROBBERY 2D PERSON	400 N RIVERPOINT BLVD	1/23/2021	P8
C	THEFT 2D ALL OTHER	0 W 2ND AVE	1/17/2021	P8
C	THEFT 2D FROM MOTOR VEHICLE	200 N DIVISION ST	1/23/2021	P8
C	THEFT 3D ALL OTHER	700 W RIVERSIDE AVE	1/19/2021	P8
C	THEFT 3D ALL OTHER	300 N POST ST	1/22/2021	P8
C	THEFT 3D CITY VEHICLE PARTS AND ACCESSORIES	100 S STATE ST	1/21/2021	P8
C	THEFT 3D FROM BUILDING	100 W 3RD AVE	1/18/2021	P8
C	THEFT 3D FROM BUILDING	200 S WALL ST	1/18/2021	P8
C	THEFT 3D FROM MOTOR VEHICLE	N BROWNE ST / W RIVERSIDE AVE	1/18/2021	P8
C	THEFT 3D FROM MOTOR VEHICLE	0 S WASHINGTON ST	1/18/2021	P8
C	THEFT 3D FROM MOTOR VEHICLE	0 S CEDAR ST	1/19/2021	P8
C	THEFT 3D FROM MOTOR VEHICLE	0 N BERNARD ST	1/19/2021	P8
C	THEFT 3D FROM MOTOR VEHICLE	S WALL ST / W 3RD AVE	1/23/2021	P8
C	THEFT 3D SHOPLIFTING	800 W MAIN AVE	1/19/2021	P8
C	THEFT 3D VEHICLE PARTS AND ACCESSORIES	N BROWNE ST / W RIVERSIDE AVE	1/18/2021	P8
A	THEFT OF MOTOR VEHICLE	S WALL ST / W 3RD AVE	1/23/2021	P8

POLICE SUMMARY - Ending: Saturday, January 23, 2021



Other Jurisdiction or Unk District

Preliminary IBR Counts

NIBRS Categories (Part 1 Selected)		7 Day Comparison			28 Day Comparison			YTD Comparison		
		Current	Prior	Percent	Current	Prior	Percent	Current	Prior	Percent
Violent	Criminal Homicide	0	0		0	0		0	0	
	Rape	0	0		0	0		0	0	
	Robbery - Commercial	0	0		0	0		0	0	
	Robbery - Person	0	0		0	0		0	0	
	Aggravated Assault - Non DV	0	0		0	0		0	0	
	Aggravated Assault - DV	0	0		0	0		0	1	-100.00%
Violent Total:		0	0		0	0		0	1	-100.00%
Property	Burglary - Residential	0	0		0	0		0	0	
	Burglary Garage	0	0		0	0		0	0	
	Burglary Commercial	0	0		0	0		0	0	
	Larceny	0	1	-100.00%	1	2	-50.00%	1	3	-66.67%
	Vehicle Theft	0	1	-100.00%	1	0		1	0	
	Arson	0	0		0	0		0	0	
Property Total:		0	2	-100.00%	2	2	0.00%	2	3	-33.33%
Preliminary Part 1 Crime Totals:		0	2	-100.00%	2	2	0.00%	2	4	-50.00%
Current 7 Day Period:		1/17/2021 - 1/23/2021			Prior 7 Day Period:		1/10/2021 - 1/16/2021			
Current 28 Day Period:		12/27/2020 - 1/23/2021			Prior 28 Day Period:		11/29/2020 - 12/26/2020			
Current YTD Day Period:		1/1/2021 - 1/23/2021			Prior YTD Period:		1/1/2020 - 1/23/2020			

Prepared by SPD Crime Analysis Office - Monday, January 25, 2021

NOTE: SPD moved from UCR to the NIBRS reporting standard on 10/4/16 following the transition to a new RMS System. [Numbers on CompStat reports prior to this date should not be used as a comparison to those on this report.](#) Additional info on these reporting standards can be found on the FBI website: <https://ucr.fbi.gov/nibrs-overview>

This chart represents Preliminary counts of selected crime categories from Police Case Reports. Full statistical analysis to determine the confidence level of this data has not been performed. The % change columns on the preliminary counts differ from the percentage change on the NIBRS crime report, sometimes significantly. The CompStat report is designed for operational use and includes only selected NIBRS categories and coding less complex than full NIBRS rules. Official statistics for these and other NIBRS categories can be found on WASPC & FBI websites once available.

Sunday - Saturday

1/17/2021 TO 1/23/2021

Other Jurisdiction/Unk District



A/C **Offense Statute**

Address

Reported Date

Dist

#Type!

#Typ