

SPOKANE POLICE DEPARTMENT

PRELIMINARY CITYWIDE **IBR** CRIME REPORT



Preliminary IBR Counts

CHIEF OF POLICE

Craig Meidl

Period Ending: Saturday, January 16, 2021

NIBRS Categories (Part 1 Selected)		7 Day Comparison			28 Day Comparison			YTD Comparison		
		Current	Prior	Percent	Current	Prior	Percent	Current	Prior	Percent
Violent	Criminal Homicide	0	0		2	2	0.00%	0	0	
	Rape	3	2	50.00%	11	10	10.00%	7	10	-30.00%
	Robbery - Commercial	0	2	-100.00%	2	2	0.00%	2	4	-50.00%
	Robbery - Person	1	5	-80.00%	12	17	-29.41%	6	8	-25.00%
	Aggravated Assault - Non DV	3	5	-40.00%	24	28	-14.29%	12	13	-7.69%
	Aggravated Assault - DV	3	11	-72.73%	26	21	23.81%	15	20	-25.00%
Violent Total:		10	25	-60.00%	77	80	-3.75%	42	55	-23.64%
Property	Burglary - Residential	17	14	21.43%	65	52	25.00%	36	39	-7.69%
	Burglary Garage	6	5	20.00%	26	44	-40.91%	14	19	-26.32%
	Burglary Commercial	11	7	57.14%	32	39	-17.95%	18	17	5.88%
	Larceny	180	186	-3.23%	645	704	-8.38%	399	401	-0.50%
	Vehicle Theft	22	23	-4.35%	77	68	13.24%	50	79	-36.71%
	Arson	0	1	-100.00%	1	5	-80.00%	1	2	-50.00%
Property Total:		236	236	0.00%	846	912	-7.24%	518	557	-7.00%
Preliminary Part 1 Crime Totals:		246	261	-5.75%	923	992	-6.96%	560	612	-8.50%

Current 7 Day Period: 1/10/2021 - 1/16/2021

Current 28 Day Period: 12/20/2020 - 1/16/2021

Current YTD Day Period: 1/1/2021 - 1/16/2021

Prior 7 Day Period: 1/3/2021 - 1/9/2021

Prior 28 Day Period: 11/22/2020 - 12/19/2020

Prior YTD Period: 1/1/2020 - 1/16/2020

Prepared by SPD Crime Analysis Office - Monday, January 18, 2021

NOTE: SPD moved from UCR to the NIBRS reporting standard on 10/4/16 following the transition to a new RMS System. [Numbers on CompStat reports prior to this date should not be used as a comparison to those on this report.](#) Additional info on these reporting standards can be found on the FBI website: <https://ucr.fbi.gov/nibrs-overview>

This chart represents Preliminary counts of selected crime categories from Police Case Reports. Full statistical analysis to determine the confidence level of this data has not been performed. The % change columns on the preliminary counts differ from the percentage change on the NIBRS crime report, sometimes significantly. The CompStat report is designed for operational use and includes only selected NIBRS categories and coding less complex than full NIBRS rules. Official statistics for these and other NIBRS categories can be found on WASPC & FBI websites once available.



SPOKANE POLICE DEPARTMENT



NORTH Police Service Area

PSA Commander

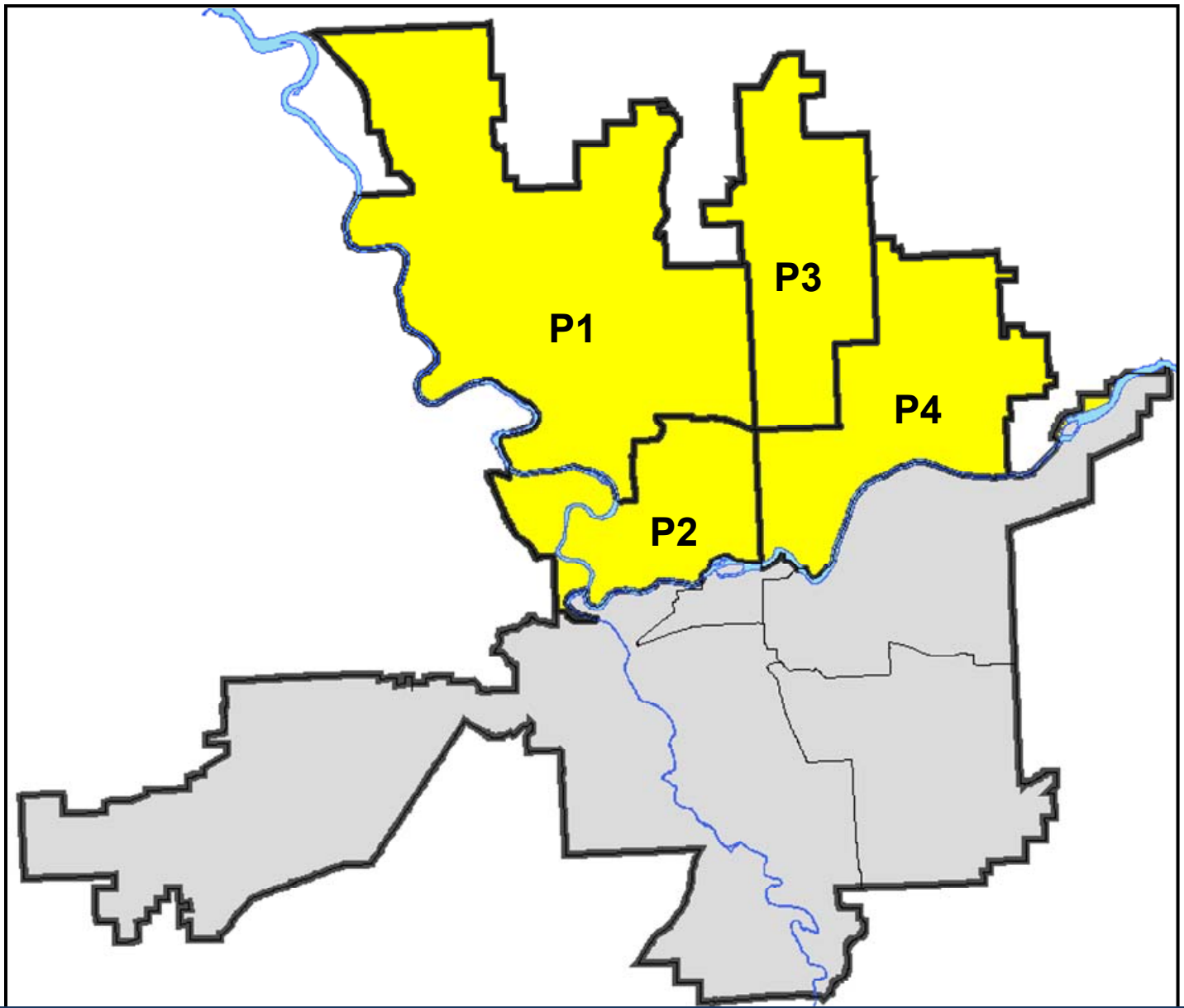
Captain Mark Griffiths

Northwest District (P1)

Central District (P2)

Neva-Wood District (P3)

Northeast District (P4)



POLICE SUMMARY - Ending: Saturday, January 16, 2021

NORTH PRECINCT (P1, P2, P3, and P4)



Preliminary IBR Counts

NIBRS Categories (Part 1 Selected)		7 Day Comparison			28 Day Comparison			YTD Comparison		
		Current	Prior	Percent	Current	Prior	Percent	Current	Prior	Percent
Violent	Criminal Homicide	0	0		0	1	-100.00%	0	0	
	Rape	1	1	0.00%	4	3	33.33%	2	4	-50.00%
	Robbery - Commercial	0	0		0	1	-100.00%	0	4	-100.00%
	Robbery - Person	0	3	-100.00%	7	8	-12.50%	3	6	-50.00%
	Aggravated Assault - Non DV	3	2	50.00%	13	14	-7.14%	7	8	-12.50%
	Aggravated Assault - DV	2	7	-71.43%	18	14	28.57%	9	11	-18.18%
Violent Total:		6	13	-53.85%	42	41	2.44%	21	33	-36.36%
Property	Burglary - Residential	11	7	57.14%	39	34	14.71%	21	21	0.00%
	Burglary Garage	2	4	-50.00%	15	30	-50.00%	8	13	-38.46%
	Burglary Commercial	7	3	133.33%	14	21	-33.33%	10	6	66.67%
	Larceny	105	117	-10.26%	403	452	-10.84%	243	259	-6.18%
	Vehicle Theft	15	14	7.14%	49	43	13.95%	33	45	-26.67%
	Arson	0	1	-100.00%	1	4	-75.00%	1	2	-50.00%
Property Total:		140	146	-4.11%	521	584	-10.79%	316	346	-8.67%
Preliminary Part 1 Crime Totals:		146	159	-8.18%	563	625	-9.92%	337	379	-11.08%
Current 7 Day Period:		1/10/2021 - 1/16/2021			Prior 7 Day Period:		1/3/2021 - 1/9/2021			
Current 28 Day Period:		12/20/2020 - 1/16/2021			Prior 28 Day Period:		11/22/2020 - 12/19/2020			
Current YTD Day Period:		1/1/2021 - 1/16/2021			Prior YTD Period:		1/1/2020 - 1/16/2020			

Prepared by SPD Crime Analysis Office - Monday, January 18, 2021

NOTE: SPD moved from UCR to the NIBRS reporting standard on 10/4/16 following the transition to a new RMS System. [Numbers on CompStat reports prior to this date should not be used as a comparison to those on this report.](#) Additional info on these reporting standards can be found on the FBI website: <https://ucr.fbi.gov/nibrs-overview>

This chart represents Preliminary counts of selected crime categories from Police Case Reports. Full statistical analysis to determine the confidence level of this data has not been performed. The % change columns on the preliminary counts differ from the percentage change on the NIBRS crime report, sometimes significantly. The CompStat report is designed for operational use and includes only selected NIBRS categories and coding less complex than full NIBRS rules. Official statistics for these and other NIBRS categories can be found on WASPC & FBI websites once available.



POLICE SUMMARY - Ending: Saturday, January 16, 2021

NW - Northwest District (P1)



Preliminary IBR Counts

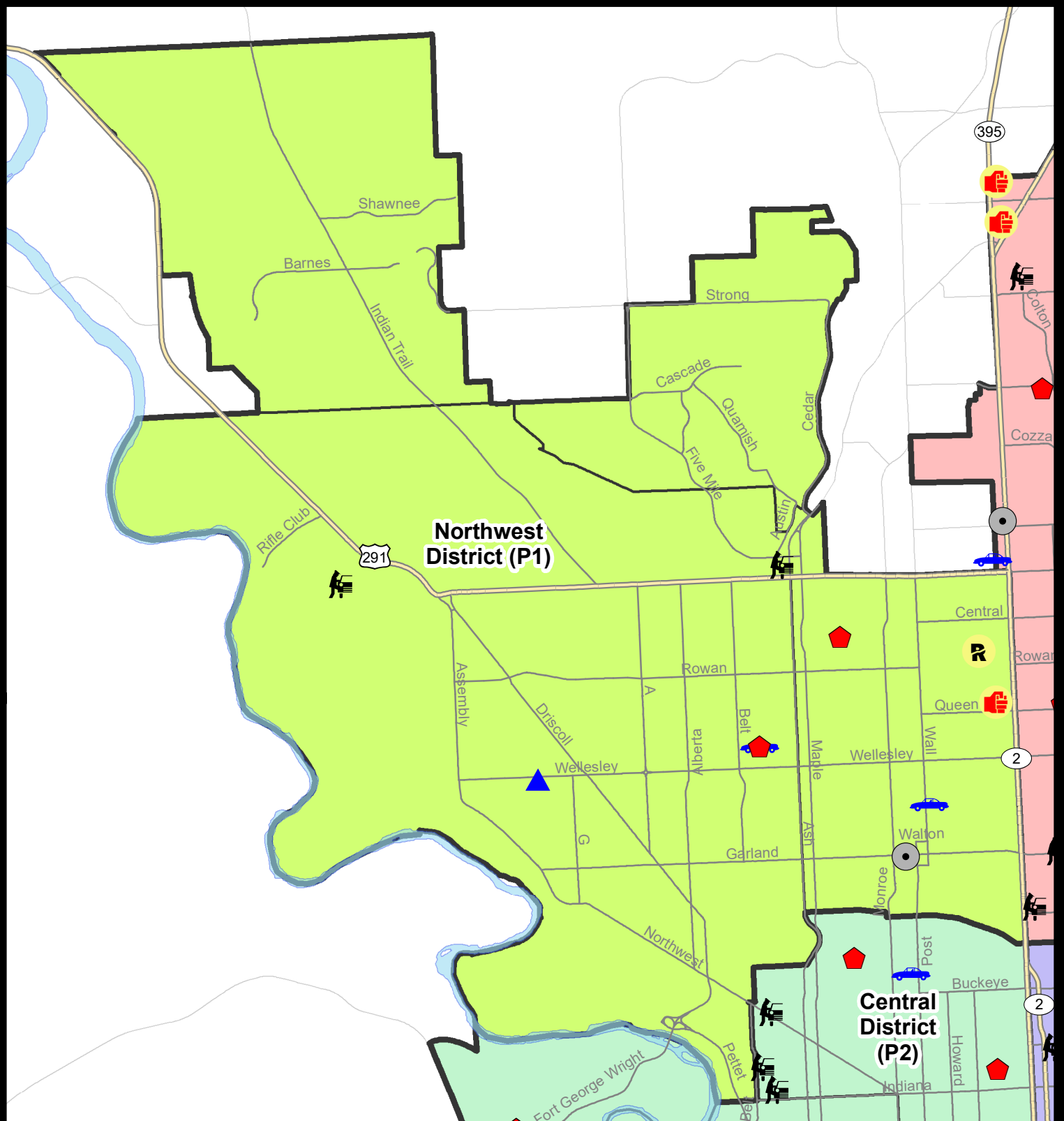
NIBRS Categories (Part 1 Selected)		7 Day Comparison			28 Day Comparison			YTD Comparison		
		Current	Prior	Percent	Current	Prior	Percent	Current	Prior	Percent
Violent	Criminal Homicide	0	0		0	0		0	0	
	Rape	1	0		1	0		1	2	-50.00%
	Robbery - Commercial	0	0		0	1	-100.00%	0	0	
	Robbery - Person	0	0		0	2	-100.00%	0	1	-100.00%
	Aggravated Assault - Non DV	1	0		2	3	-33.33%	1	2	-50.00%
	Aggravated Assault - DV	0	0		2	0		0	3	-100.00%
Violent Total:		2	0		5	6	-16.67%	2	8	-75.00%
Property	Burglary - Residential	2	0		3	8	-62.50%	2	4	-50.00%
	Burglary Garage	1	1	0.00%	5	16	-68.75%	3	3	0.00%
	Burglary Commercial	1	0		2	2	0.00%	1	2	-50.00%
	Larceny	11	23	-52.17%	89	121	-26.45%	39	50	-22.00%
	Vehicle Theft	2	5	-60.00%	11	7	57.14%	7	6	16.67%
	Arson	0	1	-100.00%	1	0		1	2	-50.00%
Property Total:		17	30	-43.33%	111	154	-27.92%	53	67	-20.90%
Preliminary Part 1 Crime Totals:		19	30	-36.67%	116	160	-27.50%	55	75	-26.67%
Current 7 Day Period:		1/10/2021 - 1/16/2021			Prior 7 Day Period:		1/3/2021 - 1/9/2021			
Current 28 Day Period:		12/20/2020 - 1/16/2021			Prior 28 Day Period:		11/22/2020 - 12/19/2020			
Current YTD Day Period:		1/1/2021 - 1/16/2021			Prior YTD Period:		1/1/2020 - 1/16/2020			

Prepared by SPD Crime Analysis Office - Monday, January 18, 2021

NOTE: SPD moved from UCR to the NIBRS reporting standard on 10/4/16 following the transition to a new RMS System. [Numbers on CompStat reports prior to this date should not be used as a comparison to those on this report.](#) Additional info on these reporting standards can be found on the FBI website: <https://ucr.fbi.gov/nibrs-overview>

This chart represents Preliminary counts of selected crime categories from Police Case Reports. Full statistical analysis to determine the confidence level of this data has not been performed. The % change columns on the preliminary counts differ from the percentage change on the NIBRS crime report, sometimes significantly. The CompStat report is designed for operational use and includes only selected NIBRS categories and coding less complex than full NIBRS rules. Official statistics for these and other NIBRS categories can be found on WASPC & FBI websites once available.





City of Spokane
Northwest District (P1)
Selected
Crime Codes
2021-01-10 to 2021-01-16
 Prepared By:
 Crime Analysis Unit
 Spokane Police Department

Legend

NIBRS Events



Criminal Homicide



Rape



Robbery Commercial



Robbery Person



Aggravated Assault



Burglary Residential



Burglary Garage



Burglary Commercial



Vehicle Prowling



Vehicle Theft



Arson



Cases Represent LERMS Crime Codes
 Points may indicate multiple events
 Note: Veh Prowl is only Larceny displayed

For Additional Information on
 Incidents pertaining to an
 Area, Trend, or Pattern
 Contact Information Analysis

0 0.25 0.5 1 Miles



THIS IS NOT A LEGAL DOCUMENT:
 The information shown on this map is compiled
 from various sources and is subject to constant
 revision. Information shown on this map should
 not be used to determine the location of facilities
 in relationship to property lines, section lines,
 streets, etc.

Sunday - Saturday

NW - Northwest District (P1)

1/10/2021 TO 1/16/2021



<u>A/C</u>	<u>Offense Statute</u>	<u>Address</u>	<u>Reported Date</u>	<u>Dist</u>
<u>SPA1BS</u>				
C	THEFT 3D ALL OTHER	3000 W HOLYOKE AVE	1/14/2021	P1
C	THEFT OF A FIREARM FROM MOTOR VEHICLE	1700 W FRANCIS AVE	1/12/2021	P1
<u>SPA1IT</u>				
C	THEFT 3D VEHICLE PARTS AND ACCESSORIES	8100 N MARJORIE ST	1/12/2021	P1
<u>SPA1NH</u>				
C	BURGLARY 2D COMMERCIAL	800 W GARLAND AVE	1/11/2021	P1
C	DRIVE BY SHOOTING	300 W QUEEN AVE	1/16/2021	P2
C	MAIL THEFT	1000 W PROVIDENCE AVE	1/16/2021	P1
C	RAPE 1D		1/16/2021	P1
A	RESIDENTIAL BURGLARY	1300 W COLUMBIA AVE	1/12/2021	P1
C	THEFT 3D ALL OTHER	4900 N WASHINGTON ST	1/11/2021	P1
C	THEFT 3D VEHICLE PARTS AND ACCESSORIES	3800 N DIVISION ST	1/13/2021	P1
C	THEFT OF MOTOR VEHICLE	4200 N WALL ST	1/12/2021	P1
<u>SPA1NW</u>				
A	BURGLARY 2D GARAGE	3700 W WELLESLEY AVE	1/14/2021	P1
C	MAIL THEFT	2400 W EUCLID AVE	1/14/2021	P1
A	RESIDENTIAL BURGLARY	4800 N CANNON ST	1/12/2021	P1
A	THEFT 3D ALL OTHER	2500 W NORTHWEST BLVD	1/11/2021	P1
C	THEFT 3D ALL OTHER	3900 W HOFFMAN AVE	1/12/2021	P1
C	THEFT 3D CITY SHOPLIFTING	2400 W WELLESLEY AVE	1/11/2021	P1
C	THEFT 3D FROM MOTOR VEHICLE	5100 W HOUSTON AVE	1/13/2021	P1
C	THEFT OF MOTOR VEHICLE	4800 N CANNON ST	1/11/2021	P1

POLICE SUMMARY - Ending: Saturday, January 16, 2021



NW - North Central District (P2)

Preliminary IBR Counts

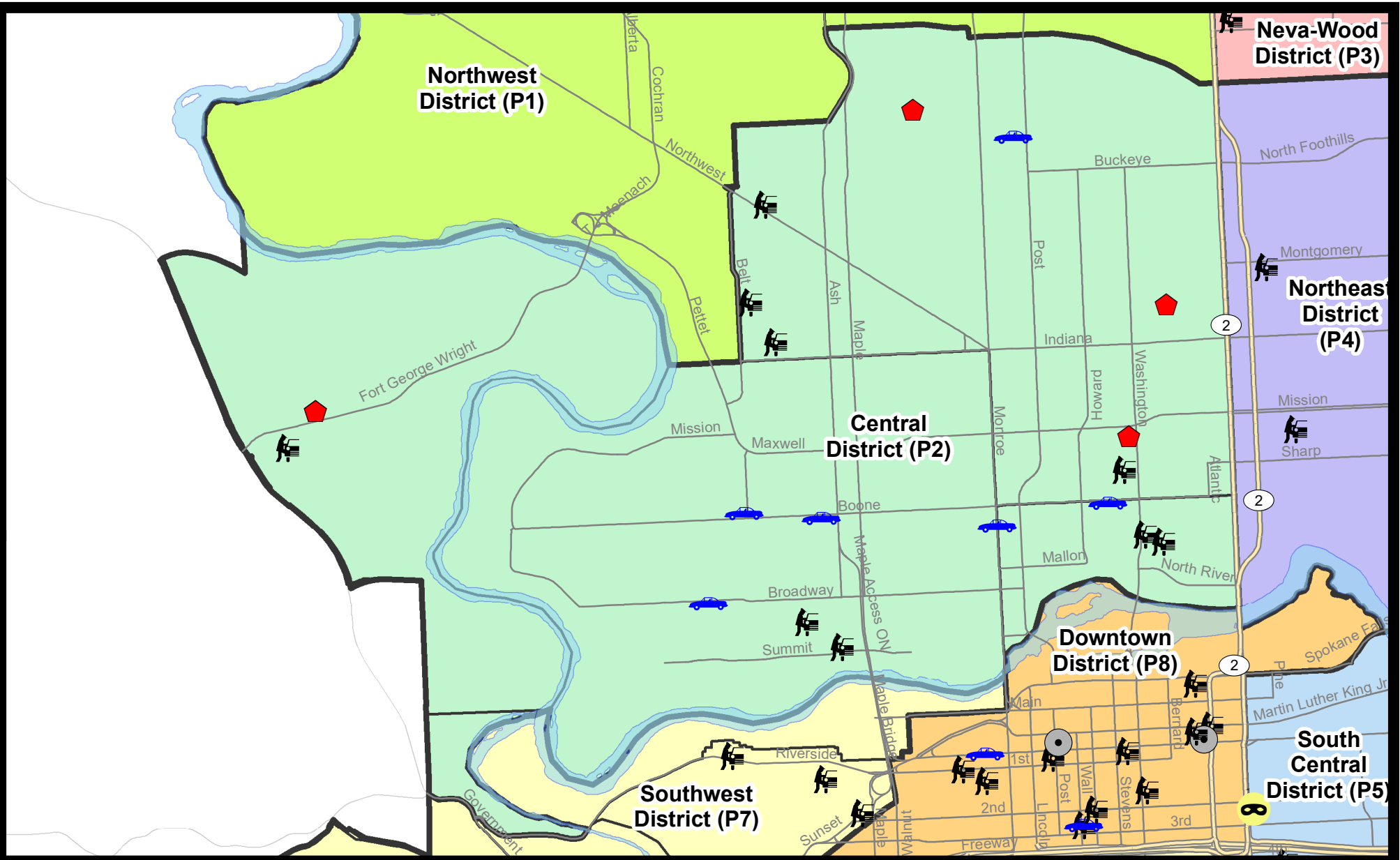
NIBRS Categories (Part 1 Selected)		7 Day Comparison			28 Day Comparison			YTD Comparison		
		Current	Prior	Percent	Current	Prior	Percent	Current	Prior	Percent
Violent	Criminal Homicide	0	0		0	1	-100.00%	0	0	
	Rape	0	0		1	1	0.00%	0	1	-100.00%
	Robbery - Commercial	0	0		0	0		0	1	-100.00%
	Robbery - Person	0	1	-100.00%	2	1	100.00%	1	2	-50.00%
	Aggravated Assault - Non DV	0	1	-100.00%	4	2	100.00%	2	3	-33.33%
	Aggravated Assault - DV	0	1	-100.00%	4	6	-33.33%	1	3	-66.67%
Violent Total:		0	3	-100.00%	11	11	0.00%	4	10	-60.00%
Property	Burglary - Residential	5	3	66.67%	15	10	50.00%	9	7	28.57%
	Burglary Garage	0	1	-100.00%	3	4	-25.00%	2	2	0.00%
	Burglary Commercial	0	0		1	5	-80.00%	0	0	
	Larceny	25	24	4.17%	85	69	23.19%	54	51	5.88%
	Vehicle Theft	6	4	50.00%	14	6	133.33%	12	10	20.00%
	Arson	0	0		0	3	-100.00%	0	0	
Property Total:		36	32	12.50%	118	97	21.65%	77	70	10.00%
Preliminary Part 1 Crime Totals:		36	35	2.86%	129	108	19.44%	81	80	1.25%
Current 7 Day Period:		1/10/2021 - 1/16/2021			Prior 7 Day Period:		1/3/2021 - 1/9/2021			
Current 28 Day Period:		12/20/2020 - 1/16/2021			Prior 28 Day Period:		11/22/2020 - 12/19/2020			
Current YTD Day Period:		1/1/2021 - 1/16/2021			Prior YTD Period:		1/1/2020 - 1/16/2020			

Prepared by SPD Crime Analysis Office - Monday, January 18, 2021

NOTE: SPD moved from UCR to the NIBRS reporting standard on 10/4/16 following the transition to a new RMS System. [Numbers on CompStat reports prior to this date should not be used as a comparison to those on this report.](#) Additional info on these reporting standards can be found on the FBI website: <https://ucr.fbi.gov/nibrs-overview>

This chart represents Preliminary counts of selected crime categories from Police Case Reports. Full statistical analysis to determine the confidence level of this data has not been performed. The % change columns on the preliminary counts differ from the percentage change on the NIBRS crime report, sometimes significantly. The CompStat report is designed for operational use and includes only selected NIBRS categories and coding less complex than full NIBRS rules. Official statistics for these and other NIBRS categories can be found on WASPC & FBI websites once available.





City of Spokane
Central District (P2)
Selected
Crime Types
2021-01-10 to 2021-01-16
 Prepared By:
 Crime Analysis Unit
 Spokane Police Department

Legend


NIBRS Events

- | | | | |
|-------------------|--------------------|----------------------|---------------------|
| Criminal Homicide | Robbery Commercial | Aggravated Assault | Burglary Commercial |
| Rape | Robbery Person | Burglary Residential | Vehicle Prowling |
| | | Burglary Garage | Vehicle Theft |
| | | Arson | |

Cases Represent LERMS Crime Codes
 Points may indicate multiple events
 Note: Veh Prowl is only Larceny category displayed



For Additional Information on Incidents
 pertaining to an Area, Trend, or Pattern
 Contact Information Analysis



THIS IS NOT A LEGAL DOCUMENT:
 The information shown on this map is compiled
 from various sources and is subject to constant
 revision. Information shown on this map should
 not be used to determine the location of facilities
 in relationship to property lines, section lines,
 streets, etc.

Sunday - Saturday

NW - Central District (P2)

1/10/2021 TO 1/16/2021



<u>A/C</u>	<u>Offense Statute</u>	<u>Address</u>	<u>Reported Date</u>	<u>Dist</u>
<u>SPA2EG</u>				
C	MAIL THEFT	1500 W MANSFIELD AVE	1/11/2021	P2
C	MAIL THEFT	2000 W NORTHWEST BLVD	1/11/2021	P2
C	MAIL THEFT	1300 N WALL ST	1/14/2021	P2
C	MAIL THEFT	700 W SPOFFORD AVE	1/14/2021	P2
C	RESIDENTIAL BURGLARY	200 W KNOX AVE	1/13/2021	P1
C	RESIDENTIAL BURGLARY	1200 W FREDERICK AVE	1/15/2021	P1
A	RESIDENTIAL BURGLARY	1400 N WASHINGTON ST	1/15/2021	P3
C	THEFT 2D FROM BUILDING	1300 W MANSFIELD AVE	1/13/2021	P2
C	THEFT 2D FROM MOTOR VEHICLE	2000 W MANSFIELD AVE	1/14/2021	P2
C	THEFT 3D FROM BUILDING	1200 W FREDERICK AVE	1/15/2021	P1
A	THEFT 3D FROM MOTOR VEHICLE	1900 W NORTHWEST BLVD	1/10/2021	P2
C	THEFT 3D FROM MOTOR VEHICLE	400 W SHARP AVE	1/12/2021	P2
C	THEFT 3D FROM MOTOR VEHICLE	1900 W SHANNON AVE	1/16/2021	P2
C	THEFT 3D SHOPLIFTING	1600 W NORTHWEST BLVD	1/10/2021	P2
C	THEFT 3D VEHICLE PARTS AND ACCESSORIES	500 W INDIANA AVE	1/14/2021	P2
C	THEFT OF MOTOR VEHICLE	800 W CLEVELAND AVE	1/16/2021	P2
<u>SPA2RS</u>				
A	THEFT 3D FROM MOTOR VEHICLE	N CALISPEL ST / W CATALDO AVE	1/13/2021	P2
A	THEFT 3D FROM MOTOR VEHICLE	900 N WASHINGTON ST	1/14/2021	P2
C	THEFT OF MOTOR VEHICLE	N MONROE ST / W GARDNER AVE	1/12/2021	P5
C	THEFT OF MOTOR VEHICLE	500 W BOONE AVE	1/14/2021	P1
<u>SPA2WC</u>				
C	BURGLARY 2D FENCED AREA	1300 N ASH ST	1/11/2021	P2
C	THEFT 2D FROM BUILDING	1100 W MALLON AVE	1/13/2021	P2
C	THEFT 2D FROM MOTOR VEHICLE	1800 W COLLEGE AVE	1/15/2021	P2
C	THEFT 3D ALL OTHER	1300 W BOONE AVE	1/11/2021	P2
C	THEFT 3D ALL OTHER	1800 W AUGUSTA AVE	1/11/2021	P2
C	THEFT 3D ALL OTHER	2000 W SHARP AVE	1/14/2021	P2
C	THEFT 3D FROM BUILDING	2200 W DEAN AVE	1/10/2021	P2
C	THEFT 3D FROM MOTOR VEHICLE	1700 W BRIDGE AVE	1/14/2021	P2
C	THEFT 3D VEHICLE PARTS AND ACCESSORIES	1700 W BRIDGE AVE	1/14/2021	P2
C	THEFT OF MOTOR VEHICLE	2200 W BROADWAY AVE	1/11/2021	P2
C	THEFT OF MOTOR VEHICLE	2000 W BOONE AVE	1/16/2021	P7
C	THEFT OF MOTOR VEHICLE	1700 W BOONE AVE	1/16/2021	P7
<u>SPA2WH</u>				
C	RESIDENTIAL BURGLARY	4000 W FORT GEORGE WRIGHT DR	1/14/2021	P1
C	RESIDENTIAL BURGLARY	4000 W FORT GEORGE WRIGHT DR	1/16/2021	P1

For protection of victim privacy, the entire address on sexual assault crimes has been redacted.

A/C	Offense Statute	Address	Reported Date	Dist
A	THEFT 3D FROM MOTOR VEHICLE	1600 N RIVER RIDGE BLVD	1/14/2021	P2
C	THEFT 3D VEHICLE PARTS AND ACCESSORIES	1600 N RIVER RIDGE BLVD	1/16/2021	P2

POLICE SUMMARY - Ending: Saturday, January 16, 2021



NE - Neva-Wood District (P3)

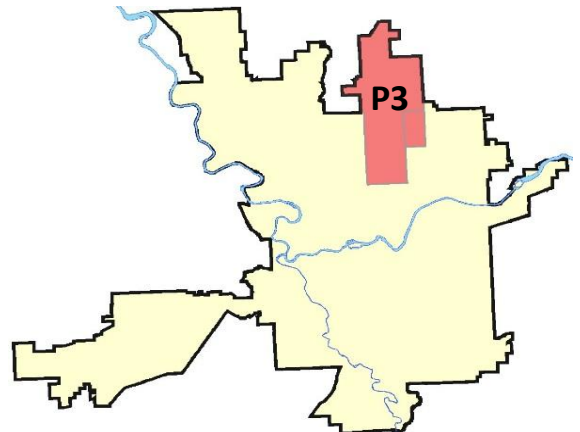
Preliminary IBR Counts

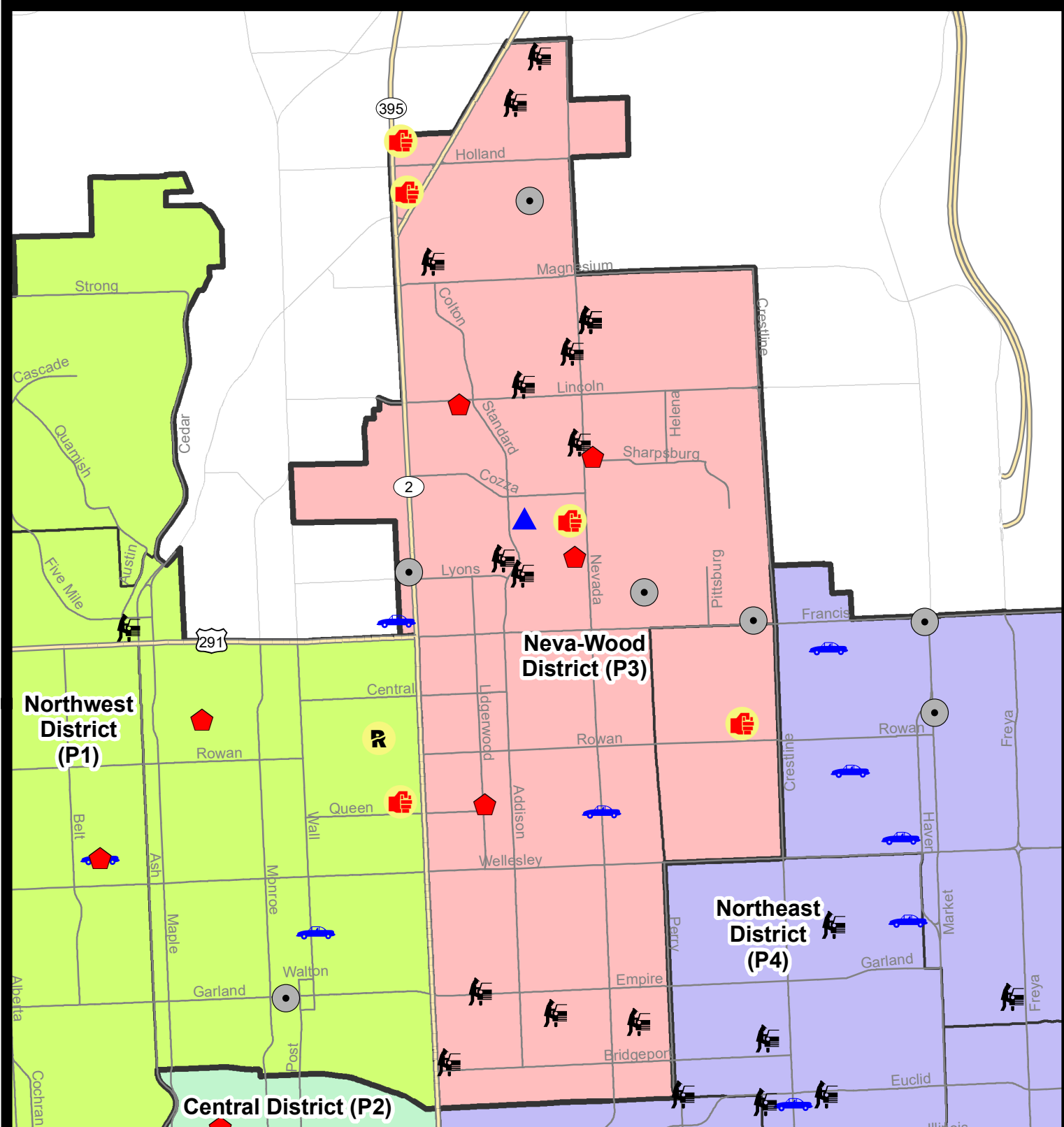
NIBRS Categories (Part 1 Selected)		7 Day Comparison			28 Day Comparison			YTD Comparison		
		Current	Prior	Percent	Current	Prior	Percent	Current	Prior	Percent
Violent	Criminal Homicide	0	0		0	0		0	0	
	Rape	0	1	-100.00%	1	0		1	0	
	Robbery - Commercial	0	0		0	0		0	3	-100.00%
	Robbery - Person	0	1	-100.00%	2	1	100.00%	1	0	
	Aggravated Assault - Non DV	2	0		2	5	-60.00%	2	1	100.00%
	Aggravated Assault - DV	2	3	-33.33%	8	2	300.00%	5	3	66.67%
Violent Total:		4	5	-20.00%	13	8	62.50%	9	7	28.57%
Property	Burglary - Residential	4	2	100.00%	8	5	60.00%	6	6	0.00%
	Burglary Garage	1	2	-50.00%	5	5	0.00%	3	5	-40.00%
	Burglary Commercial	4	2	100.00%	7	9	-22.22%	6	3	100.00%
	Larceny	43	40	7.50%	135	161	-16.15%	91	101	-9.90%
	Vehicle Theft	1	4	-75.00%	11	16	-31.25%	6	14	-57.14%
	Arson	0	0		0	0		0	0	
Property Total:		53	50	6.00%	166	196	-15.31%	112	129	-13.18%
Preliminary Part 1 Crime Totals:		57	55	3.64%	179	204	-12.25%	121	136	-11.03%
Current 7 Day Period:		1/10/2021 - 1/16/2021			Prior 7 Day Period:		1/3/2021 - 1/9/2021			
Current 28 Day Period:		12/20/2020 - 1/16/2021			Prior 28 Day Period:		11/22/2020 - 12/19/2020			
Current YTD Day Period:		1/1/2021 - 1/16/2021			Prior YTD Period:		1/1/2020 - 1/16/2020			

Prepared by SPD Crime Analysis Office - Monday, January 18, 2021

NOTE: SPD moved from UCR to the NIBRS reporting standard on 10/4/16 following the transition to a new RMS System. [Numbers on CompStat reports prior to this date should not be used as a comparison to those on this report.](#) Additional info on these reporting standards can be found on the FBI website: <https://ucr.fbi.gov/nibrs-overview>

This chart represents Preliminary counts of selected crime categories from Police Case Reports. Full statistical analysis to determine the confidence level of this data has not been performed. The % change columns on the preliminary counts differ from the percentage change on the NIBRS crime report, sometimes significantly. The CompStat report is designed for operational use and includes only selected NIBRS categories and coding less complex than full NIBRS rules. Official statistics for these and other NIBRS categories can be found on WASPC & FBI websites once available.





City of Spokane
Neva-Wood District (P3)
Selected Crime Codes
2021-01-10 to 2021-01-16
 Prepared By:
 Crime Analysis Unit
 Spokane Police Department

Legend

NIBRS Events	Robbery Person	Burglary Commercial
Criminal Homicide	Aggravated Assault	Vehicle Prowling
Rape	Burglary Residential	Vehicle Theft
Robbery Commercial	Burglary Garage	Arson

For Additional Information on Incidents pertaining to an Area, Trend, or Pattern Contact Information Analysis

*Cases Represent LERMS Crime Codes
 Points may indicate multiple events
 Note: Veh Prowl is only Larceny displayed*

0 0.2 0.4 0.8 Miles

THIS IS NOT A LEGAL DOCUMENT:
 The information shown on this map is compiled from various sources and is subject to constant revision. Information shown on this map should not be used to determine the location of facilities in relationship to property lines, section lines, streets, etc.

Sunday - Saturday

NE - Neva-Wood District (P3)

1/10/2021 TO 1/16/2021



A/C	Offense Statute	Address	Reported Date	Dist
SPB3NL				
C	ASSAULT 1D	9300 N DIVISION ST	1/15/2021	P2
C	ASSAULT 2D	900 E SITKA AVE	1/16/2021	P4
C	ASSAULT 2D	9600 N DIVISION ST	1/16/2021	P4
C	BURGLARY 2D COMMERCIAL	6700 N DIVISION ST	1/11/2021	P1
C	BURGLARY 2D COMMERCIAL	6500 N PERRY ST	1/12/2021	P4
C	BURGLARY 2D COMMERCIAL	1900 E FRANCIS AVE	1/13/2021	P4
C	BURGLARY 2D COMMERCIAL	9200 N NEVADA ST	1/15/2021	P4
C	BURGLARY 2D GARAGE	7000 N DAKOTA ST	1/10/2021	P3
C	RESIDENTIAL BURGLARY	900 E BEACON AVE	1/10/2021	P4
C	RESIDENTIAL BURGLARY	300 E CROWN AVE	1/13/2021	P2
C	RESIDENTIAL BURGLARY	200 E LINCOLN RD	1/14/2021	P4
C	RESIDENTIAL BURGLARY	1000 E SHARPSBURG AVE	1/16/2021	P2
C	THEFT 2D ALL OTHER	900 E EMPIRE AVE	1/15/2021	P3
C	THEFT 2D ALL OTHER	200 E LINCOLN RD	1/15/2021	P3
C	THEFT 2D ALL OTHER	800 E BRIDGEPORT AVE	1/16/2021	P2
C	THEFT 2D FROM BUILDING	300 E CROWN AVE	1/13/2021	P2
C	THEFT 2D FROM BUILDING	200 E LINCOLN RD	1/14/2021	P4
C	THEFT 2D FROM BUILDING	9200 N COLTON ST	1/16/2021	P2
C	THEFT 2D FROM BUILDING	9700 N NEWPORT HWY	1/16/2021	P3
C	THEFT 2D FROM MOTOR VEHICLE	9700 N NEWPORT HWY	1/10/2021	P3
C	THEFT 2D FROM MOTOR VEHICLE	900 E CALKINS DR	1/14/2021	P3
C	THEFT 2D FROM MOTOR VEHICLE	7900 N DAKOTA ST	1/14/2021	P3
C	THEFT 2D FROM MOTOR VEHICLE	0 E COURTLAND AVE	1/15/2021	P3
C	THEFT 2D VEHICLE PARTS AND ACCESSORIES	8400 N NEVADA ST	1/13/2021	P3
C	THEFT 2D VEHICLE PARTS AND ACCESSORIES	1000 E GARLAND AVE	1/14/2021	P3
C	THEFT 3D ALL OTHER	1100 E LIBERTY AVE	1/10/2021	P3
C	THEFT 3D ALL OTHER	7200 N WALL ST	1/12/2021	P3
C	THEFT 3D CITY SHOPLIFTING	6700 N DIVISION ST	1/11/2021	P4
C	THEFT 3D CITY SHOPLIFTING	9100 N NEWPORT HWY	1/13/2021	P3
C	THEFT 3D CITY SHOPLIFTING	6700 N DIVISION ST	1/14/2021	P2
C	THEFT 3D CITY SHOPLIFTING	6700 N DIVISION ST	1/16/2021	P3
C	THEFT 3D CITY SHOPLIFTING	6700 N DIVISION ST	1/16/2021	P3
C	THEFT 3D CITY SHOPLIFTING	6700 N DIVISION ST	1/16/2021	P4
C	THEFT 3D FROM BUILDING	5800 N DIVISION ST	1/10/2021	P3
C	THEFT 3D FROM BUILDING	8700 N COLTON ST	1/13/2021	P3
C	THEFT 3D FROM BUILDING	100 E ROWAN AVE	1/15/2021	P3
C	THEFT 3D FROM MOTOR VEHICLE	600 E KIERNAN AVE	1/11/2021	P3
C	THEFT 3D FROM MOTOR VEHICLE	10100 N NEWPORT HWY	1/11/2021	P3

For protection of victim privacy, the entire address on sexual assault crimes has been redacted.

A/C	Offense Statute	Address	Reported Date	Dist
C	THEFT 3D FROM MOTOR VEHICLE	8100 N WILDING DR	1/11/2021	P3
C	THEFT 3D FROM MOTOR VEHICLE	6700 N STANDARD ST	1/12/2021	P3
C	THEFT 3D FROM MOTOR VEHICLE	8400 N NEVADA ST	1/13/2021	P3
C	THEFT 3D FROM MOTOR VEHICLE	8400 N NEVADA ST	1/13/2021	P3
C	THEFT 3D FROM MOTOR VEHICLE	8400 N NEVADA ST	1/13/2021	P3
C	THEFT 3D FROM MOTOR VEHICLE	1100 E GORDON AVE	1/14/2021	P6
C	THEFT 3D FROM MOTOR VEHICLE	200 E EMPIRE AVE	1/14/2021	P3
C	THEFT 3D FROM MOTOR VEHICLE	8800 N COLTON ST	1/15/2021	P3
C	THEFT 3D FROM MOTOR VEHICLE	6900 N WISCOMB ST	1/16/2021	P3
C	THEFT 3D SHOPLIFTING	9600 N DIVISION ST	1/12/2021	P3
C	THEFT 3D SHOPLIFTING	9200 N COLTON ST	1/13/2021	P3
C	THEFT 3D SHOPLIFTING	7700 N DIVISION ST	1/14/2021	P3
C	THEFT 3D SHOPLIFTING	9900 N NEWPORT HWY	1/13/2021	P3
C	THEFT 3D SHOPLIFTING	6700 N DIVISION ST	1/15/2021	P3
C	THEFT 3D VEHICLE PARTS AND ACCESSORIES	4200 N DIVISION ST	1/13/2021	P3
C	THEFT 3D VEHICLE PARTS AND ACCESSORIES	900 E SITKA AVE	1/15/2021	P2
C	THEFT 3D VEHICLE PARTS AND ACCESSORIES	8800 N COLTON ST	1/15/2021	P3
C	THEFT OF MOTOR VEHICLE	E QUEEN AVE / N NEVADA ST	1/11/2021	P4

SPB3WH

C	ASSAULT 2D	1800 E NEBRASKA AVE	1/12/2021	P4
---	------------	---------------------	-----------	----

POLICE SUMMARY - Ending: Saturday, January 16, 2021



NE - Northeast District (P4)

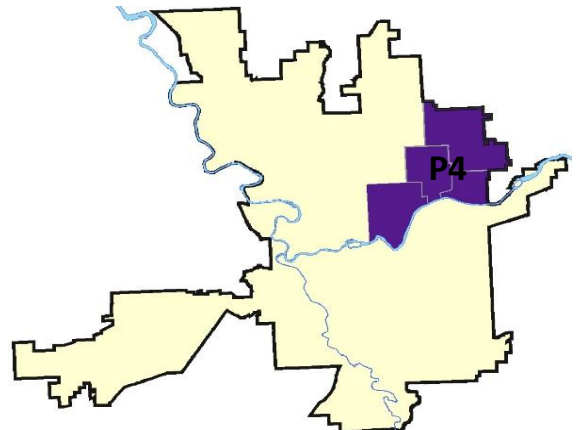
Preliminary IBR Counts

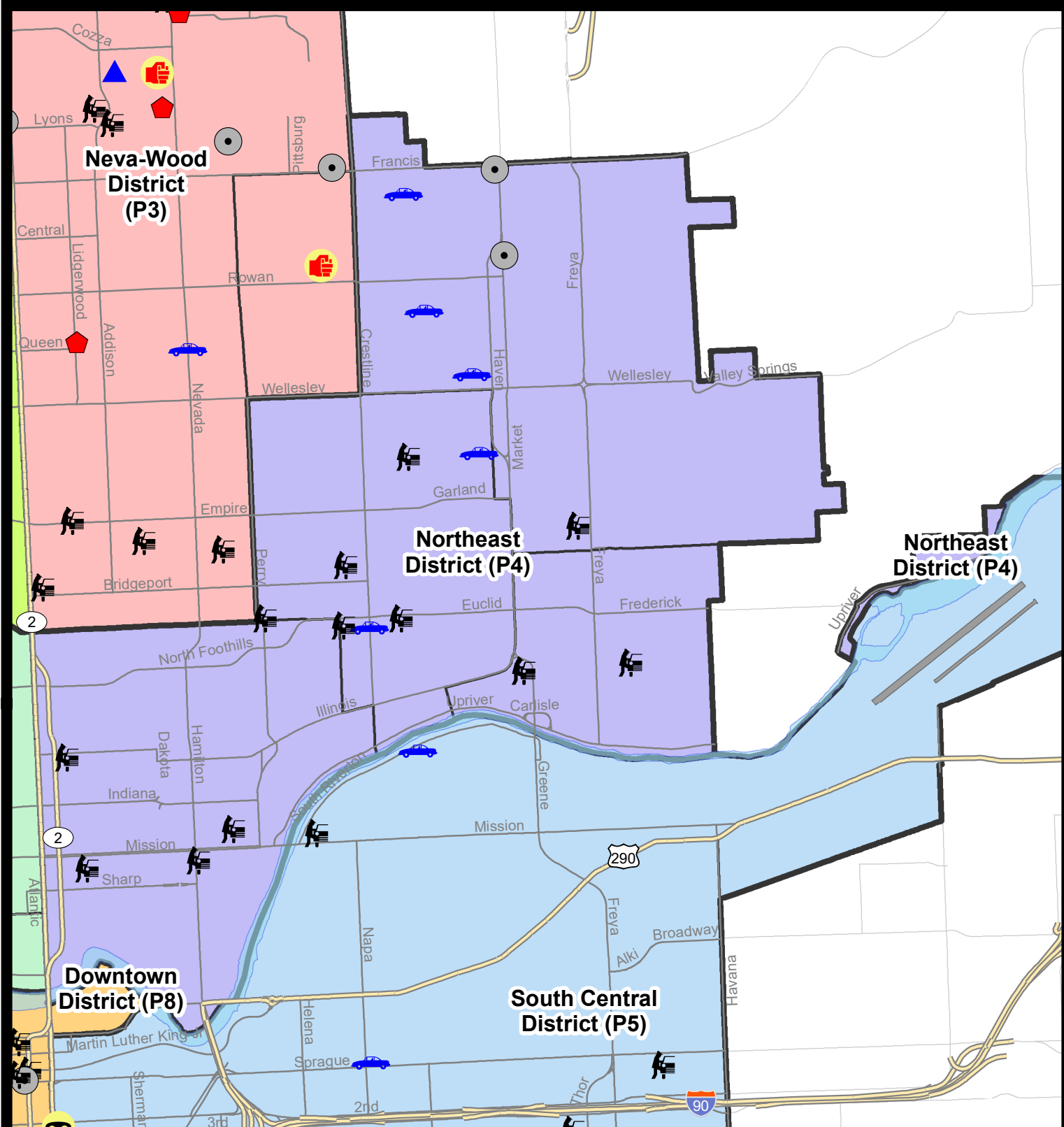
NIBRS Categories (Part 1 Selected)		7 Day Comparison			28 Day Comparison			YTD Comparison		
		Current	Prior	Percent	Current	Prior	Percent	Current	Prior	Percent
Violent	Criminal Homicide	0	0		0	0		0	0	
	Rape	0	0		1	2	-50.00%	0	1	-100.00%
	Robbery - Commercial	0	0		0	0		0	0	
	Robbery - Person	0	1	-100.00%	3	4	-25.00%	1	3	-66.67%
	Aggravated Assault - Non DV	0	1	-100.00%	5	4	25.00%	2	2	0.00%
	Aggravated Assault - DV	0	3	-100.00%	4	6	-33.33%	3	2	50.00%
Violent Total:		0	5	-100.00%	13	16	-18.75%	6	8	-25.00%
Property	Burglary - Residential	0	2	-100.00%	13	11	18.18%	4	4	0.00%
	Burglary Garage	0	0		2	5	-60.00%	0	3	-100.00%
	Burglary Commercial	2	1	100.00%	4	5	-20.00%	3	1	200.00%
	Larceny	26	30	-13.33%	94	101	-6.93%	59	57	3.51%
	Vehicle Theft	6	1	500.00%	13	14	-7.14%	8	15	-46.67%
	Arson	0	0		0	1	-100.00%	0	0	
Property Total:		34	34	0.00%	126	137	-8.03%	74	80	-7.50%
Preliminary Part 1 Crime Totals:		34	39	-12.82%	139	153	-9.15%	80	88	-9.09%
Current 7 Day Period:		1/10/2021 - 1/16/2021			Prior 7 Day Period:		1/3/2021 - 1/9/2021			
Current 28 Day Period:		12/20/2020 - 1/16/2021			Prior 28 Day Period:		11/22/2020 - 12/19/2020			
Current YTD Day Period:		1/1/2021 - 1/16/2021			Prior YTD Period:		1/1/2020 - 1/16/2020			

Prepared by SPD Crime Analysis Office - Monday, January 18, 2021

NOTE: SPD moved from UCR to the NIBRS reporting standard on 10/4/16 following the transition to a new RMS System. [Numbers on CompStat reports prior to this date should not be used as a comparison to those on this report.](#) Additional info on these reporting standards can be found on the FBI website: <https://ucr.fbi.gov/nibrs-overview>

This chart represents Preliminary counts of selected crime categories from Police Case Reports. Full statistical analysis to determine the confidence level of this data has not been performed. The % change columns on the preliminary counts differ from the percentage change on the NIBRS crime report, sometimes significantly. The CompStat report is designed for operational use and includes only selected NIBRS categories and coding less complex than full NIBRS rules. Official statistics for these and other NIBRS categories can be found on WASPC & FBI websites once available.





City of Spokane

Northeast District (P4)

Selected Crime Codes

2021-01-10 to 2021-01-16

Prepared By:
Crime Analysis Unit
Spokane Police Department

Legend

NIBRS Events



Criminal Homicide



Rape



Robbery Commercial



Robbery Person



Aggravated Assault



Burglary Residential



Burglary Garage



Burglary Commercial



Vehicle Prowling



Vehicle Theft



Arson



Cases Represent LERMS Crime Codes
Points may indicate multiple events
Note: Veh Prowl is only Larceny displayed

For Additional Information on
Incidents pertaining to an
Area, Trend, or Pattern
Contact Information Analysis

0 0.2 0.4 0.8 Miles



THIS IS NOT A LEGAL DOCUMENT.
The information shown on this map is compiled
from various sources and is subject to constant
revision. Information shown on this map should
not be used to determine the location of facilities
in relationship to property lines, section lines,
streets, etc.

Sunday - Saturday

NE - Northeast District (P4)

1/10/2021 TO 1/16/2021



<u>A/C</u>	<u>Offense Statute</u>	<u>Address</u>	<u>Reported Date</u>	<u>Dist</u>
C	THEFT OF MOTOR VEHICLE	1604 E LACROSS AVE	1/12/2021	P4
<u>SPB4BE</u>				
C	THEFT 2D FROM MOTOR VEHICLE	3000 N STONE ST	1/13/2021	P4
C	THEFT 2D FROM MOTOR VEHICLE	2400 E ROCKWELL AVE	1/14/2021	P4
C	THEFT 3D CITY ALL OTHER	E GORDON AVE / N REGAL ST	1/14/2021	P3
C	THEFT 3D FROM BUILDING	4000 N STONE ST	1/12/2021	P4
C	THEFT 3D FROM BUILDING	2400 E EMPIRE AVE	1/16/2021	P4
A	THEFT 3D FROM MOTOR VEHICLE	3000 N NAPA ST	1/10/2021	P4
C	THEFT 3D FROM MOTOR VEHICLE	1400 E DALTON AVE	1/11/2021	P4
A	THEFT 3D FROM MOTOR VEHICLE	1900 E COURTLAND AVE	1/11/2021	P4
C	THEFT 3D SHOPLIFTING	3900 N MARKET ST	1/13/2021	P4
A	THEFT OF MOTOR VEHICLE	2900 E ROCKWELL AVE	1/10/2021	P4
C	THEFT OF MOTOR VEHICLE	E FAIRVIEW AVE / N CRESTLINE ST	1/11/2021	P4
<u>SPB4HI</u>				
C	BURGLARY 2D COMMERCIAL	6200 N MARKET ST	1/11/2021	P4
C	BURGLARY 2D COMMERCIAL	5600 N MARKET ST	1/14/2021	P4
C	MAIL THEFT	5700 N HAVANA ST	1/11/2021	P4
C	MAIL THEFT	2900 E OLYMPIC AVE	1/12/2021	P4
C	MAIL THEFT	4800 N LACEY ST	1/13/2021	P4
C	THEFT 3D FROM MOTOR VEHICLE	3500 E GORDON AVE	1/10/2021	P4
C	THEFT OF MOTOR VEHICLE	2500 E EVERETT AVE	1/12/2021	P4
C	THEFT OF MOTOR VEHICLE	2400 E DALKE AVE	1/14/2021	P4
C	THEFT OF MOTOR VEHICLE	E BROAD AVE / N REGAL ST	1/15/2021	P4
<u>SPB4LO</u>				
C	MAIL THEFT	900 E MISSION AVE	1/15/2021	P4
C	THEFT 2D FROM BUILDING	1900 N HAMILTON ST	1/11/2021	P4
C	THEFT 2D FROM MOTOR VEHICLE	100 E MONTGOMERY AVE	1/10/2021	P4
C	THEFT 2D FROM MOTOR VEHICLE	1100 E AUGUSTA AVE	1/13/2021	P4
C	THEFT 2D FROM MOTOR VEHICLE	1400 N HAMILTON ST	1/15/2021	P4
C	THEFT 2D SHOPLIFTING	900 E MISSION AVE	1/11/2021	P3
C	THEFT 3D CITY SHOPLIFTING	200 E NORTH FOOTHILLS DR	1/15/2021	P4
C	THEFT 3D FROM BUILDING	900 E MISSION AVE	1/12/2021	P4
A	THEFT 3D FROM MOTOR VEHICLE	200 E SINTO AVE	1/13/2021	P4
C	THEFT-CITY (Shoplifting)	2400 N DIVISION ST	1/12/2021	
<u>SPB4MI</u>				
C	THEFT 3D FROM MOTOR VEHICLE	3100 E MARIETTA AVE	1/10/2021	P4
C	THEFT 3D FROM MOTOR VEHICLE	3800 E BUCKEYE AVE	1/12/2021	P4

For protection of victim privacy, the entire address on sexual assault crimes has been redacted.

<u>A/C</u>	<u>Offense Statute</u>	<u>Address</u>	<u>Reported Date</u>	<u>Dist</u>
A	THEFT 3D FROM MOTOR VEHICLE	3100 E MARIETTA AVE	1/12/2021	P4

SPOKANE POLICE DEPARTMENT



SOUTH **Police Service Area**

PSA Commander

Captain Tracie Meidl

South Central District (P5)

Southeast District (P6)

Southwest District (P7)



POLICE SUMMARY - Ending: Saturday, January 16, 2021

SOUTH PRECINCT (P5, P6, and P7)



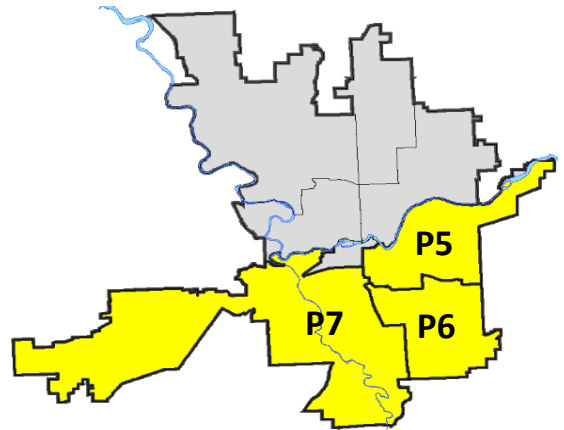
Preliminary IBR Counts

NIBRS Categories (Part 1 Selected)		7 Day Comparison			28 Day Comparison			YTD Comparison		
		Current	Prior	Percent	Current	Prior	Percent	Current	Prior	Percent
Violent	Criminal Homicide	0	0		2	1	100.00%	0	0	
	Rape	2	1	100.00%	6	4	50.00%	4	6	-33.33%
	Robbery - Commercial	0	0		0	1	-100.00%	0	0	
	Robbery - Person	1	1	0.00%	3	6	-50.00%	2	1	100.00%
	Aggravated Assault - Non DV	0	3	-100.00%	5	8	-37.50%	4	5	-20.00%
	Aggravated Assault - DV	1	4	-75.00%	6	7	-14.29%	5	7	-28.57%
	Violent Total:		4	9	-55.56%	22	27	-18.52%	15	19
Property	Burglary - Residential	6	6	0.00%	22	17	29.41%	14	18	-22.22%
	Burglary Garage	4	1	300.00%	11	13	-15.38%	6	6	0.00%
	Burglary Commercial	2	3	-33.33%	10	14	-28.57%	5	4	25.00%
	Larceny	56	55	1.82%	187	215	-13.02%	119	105	13.33%
	Vehicle Theft	4	8	-50.00%	24	23	4.35%	13	28	-53.57%
	Arson	0	0		0	1	-100.00%	0	0	
	Property Total:		72	73	-1.37%	254	283	-10.25%	157	161
Preliminary Part 1 Crime Totals:		76	82	-7.32%	276	310	-10.97%	172	180	-4.44%
Current 7 Day Period:		1/10/2021 - 1/16/2021			Prior 7 Day Period:		1/3/2021 - 1/9/2021			
Current 28 Day Period:		12/20/2020 - 1/16/2021			Prior 28 Day Period:		11/22/2020 - 12/19/2020			
Current YTD Day Period:		1/1/2021 - 1/16/2021			Prior YTD Period:		1/1/2020 - 1/16/2020			

Prepared by SPD Crime Analysis Office - Monday, January 18, 2021

NOTE: SPD moved from UCR to the NIBRS reporting standard on 10/4/16 following the transition to a new RMS System. [Numbers on CompStat reports prior to this date should not be used as a comparison to those on this report.](#) Additional info on these reporting standards can be found on the FBI website: <https://ucr.fbi.gov/nibrs-overview>

This chart represents Preliminary counts of selected crime categories from Police Case Reports. Full statistical analysis to determine the confidence level of this data has not been performed. The % change columns on the preliminary counts differ from the percentage change on the NIBRS crime report, sometimes significantly. The CompStat report is designed for operational use and includes only selected NIBRS categories and coding less complex than full NIBRS rules. Official statistics for these and other NIBRS categories can be found on WASPC & FBI websites once available.



POLICE SUMMARY - Ending: Saturday, January 16, 2021



SE - South Central District (P5)

Preliminary IBR Counts

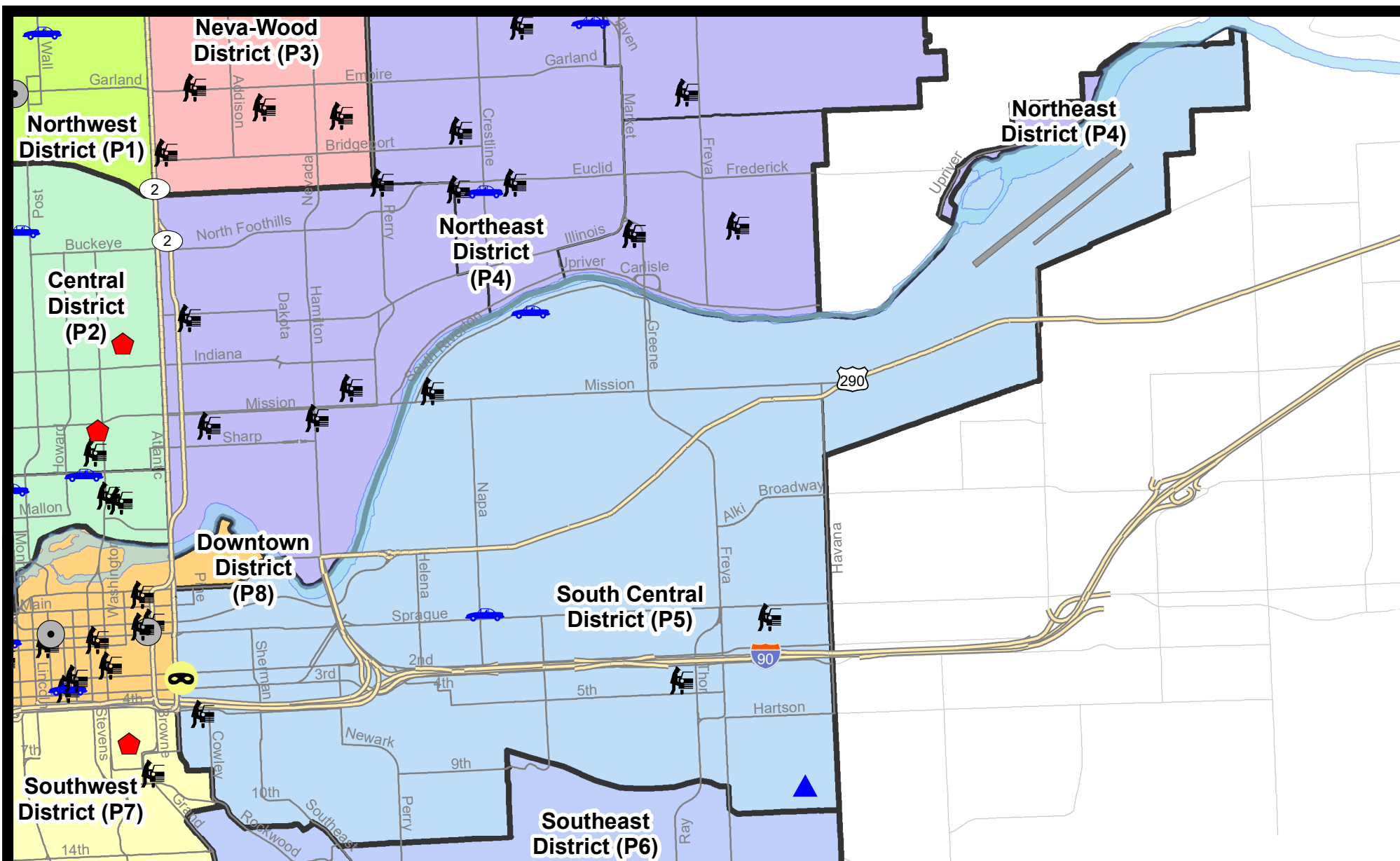
NIBRS Categories (Part 1 Selected)		7 Day Comparison			28 Day Comparison			YTD Comparison		
		Current	Prior	Percent	Current	Prior	Percent	Current	Prior	Percent
Violent	Criminal Homicide	0	0		2	0		0	0	
	Rape	0	0		2	1	100.00%	1	0	
	Robbery - Commercial	0	0		0	0		0	0	
	Robbery - Person	1	0		1	4	-75.00%	1	0	
	Aggravated Assault - Non DV	0	1	-100.00%	1	2	-50.00%	1	5	-80.00%
	Aggravated Assault - DV	0	3	-100.00%	4	3	33.33%	3	3	0.00%
Violent Total:		1	4	-75.00%	10	10	0.00%	6	8	-25.00%
Property	Burglary - Residential	0	1	-100.00%	6	13	-53.85%	1	7	-85.71%
	Burglary Garage	1	0		3	6	-50.00%	1	2	-50.00%
	Burglary Commercial	0	2	-100.00%	2	6	-66.67%	2	2	0.00%
	Larceny	23	22	4.55%	67	81	-17.28%	46	44	4.55%
	Vehicle Theft	2	4	-50.00%	11	13	-15.38%	6	9	-33.33%
	Arson	0	0		0	1	-100.00%	0	0	
Property Total:		26	29	-10.34%	89	120	-25.83%	56	64	-12.50%
Preliminary Part 1 Crime Totals:		27	33	-18.18%	99	130	-23.85%	62	72	-13.89%
Current 7 Day Period:		1/10/2021 - 1/16/2021			Prior 7 Day Period:		1/3/2021 - 1/9/2021			
Current 28 Day Period:		12/20/2020 - 1/16/2021			Prior 28 Day Period:		11/22/2020 - 12/19/2020			
Current YTD Day Period:		1/1/2021 - 1/16/2021			Prior YTD Period:		1/1/2020 - 1/16/2020			

Prepared by SPD Crime Analysis Office - Monday, January 18, 2021

NOTE: SPD moved from UCR to the NIBRS reporting standard on 10/4/16 following the transition to a new RMS System. [Numbers on CompStat reports prior to this date should not be used as a comparison to those on this report.](#) Additional info on these reporting standards can be found on the FBI website: <https://ucr.fbi.gov/nibrs-overview>

This chart represents Preliminary counts of selected crime categories from Police Case Reports. Full statistical analysis to determine the confidence level of this data has not been performed. The % change columns on the preliminary counts differ from the percentage change on the NIBRS crime report, sometimes significantly. The CompStat report is designed for operational use and includes only selected NIBRS categories and coding less complex than full NIBRS rules. Official statistics for these and other NIBRS categories can be found on WASPC & FBI websites once available.





City of Spokane
South Central District (P5)
Selected
Crime Types
2021-01-10 to 2021-01-16

Prepared By:
Crime Analysis Unit
Spokane Police Department

Legend

NIBRS Events



Criminal Homicide



Rape



Robbery Commercial



Robbery Person



Burglary Residential



Burglary Garage



Aggravated Assault



Burglary Commercial



Vehicle Prowling



Vehicle Theft



Arson

Cases Represent LERMS Crime Codes
 Points may indicate multiple events
 Note: Veh Prowl is only Larceny category displayed



For Additional Information on Incidents
 pertaining to an Area, Trend, or Pattern
 Contact Information Analysis

0 0.2 0.4 0.6 0.8 1 Miles



THIS IS NOT A LEGAL DOCUMENT:
 The information shown on this map is compiled
 from various sources and is subject to constant
 revision. Information shown on this map should
 not be used to determine the location of facilities
 in relationship to property lines, section lines,
 streets, etc.

Sunday - Saturday

SE - South Central District (P5)

1/10/2021 TO 1/16/2021



<u>A/C</u>	<u>Offense Statute</u>	<u>Address</u>	<u>Reported Date</u>	<u>Dist</u>
<u>SPC5EC</u>				
C	BURGLARY 2D FENCED AREA	600 E 3RD AVE	1/11/2021	P5
C	BURGLARY 2D FENCED AREA	200 E 3RD AVE	1/12/2021	P6
C	BURGLARY 2D GARAGE	4100 E 11TH AVE	1/12/2021	P5
C	MAIL THEFT	3800 E 4TH AVE	1/11/2021	P5
C	MAIL THEFT	2500 E 4TH AVE	1/16/2021	P5
C	ROBBERY 2D PERSON	200 S DIVISION ST	1/15/2021	P8
C	THEFT 2D ALL OTHER	100 N STONE ST	1/11/2021	P5
C	THEFT 2D ALL OTHER	3500 E SPRAGUE AVE	1/11/2021	P5
C	THEFT 2D ALL OTHER	100 S DIVISION ST	1/13/2021	P5
C	THEFT 2D FROM BUILDING	600 E 3RD AVE	1/11/2021	P5
C	THEFT 2D FROM BUILDING	2400 E HARTSON AVE	1/12/2021	P5
C	THEFT 2D FROM MOTOR VEHICLE	100 E 4TH AVE	1/10/2021	P5
C	THEFT 2D FROM MOTOR VEHICLE	400 S THOR ST	1/11/2021	P5
C	THEFT 3D ALL OTHER	4100 E 11TH AVE	1/15/2021	P6
C	THEFT 3D CITY SHOPLIFTING	400 S THOR ST	1/11/2021	P5
C	THEFT 3D FROM BUILDING	100 S DIVISION ST	1/16/2021	P5
C	THEFT 3D FROM MOTOR VEHICLE	3900 E SPRAGUE AVE	1/11/2021	P5
C	THEFT 3D VEHICLE PARTS AND ACCESSORIES	3600 E SPRAGUE AVE	1/11/2021	P5
C	THEFT 3D VEHICLE PARTS AND ACCESSORIES	3600 E SPRAGUE AVE	1/12/2021	P5
C	THEFT 3D VEHICLE PARTS AND ACCESSORIES	0 S CRESTLINE ST	1/15/2021	P5
C	THEFT OF MOTOR VEHICLE	2000 E SPRAGUE AVE	1/15/2021	P8
<u>SPC5GP</u>				
C	BURGLARY 2D FENCED AREA	700 N COOK ST	1/12/2021	P5
C	THEFT 3D ALL OTHER	2500 E MARSHALL AVE	1/11/2021	P5
C	THEFT 3D FROM BUILDING	2900 E INDIANA AVE	1/14/2021	P5
A	THEFT 3D FROM MOTOR VEHICLE	1600 E SOUTH RIVERTON AVE	1/16/2021	P5
C	THEFT 3D VEHICLE PARTS AND ACCESSORIES	700 N NAPA ST	1/13/2021	P5
C	THEFT OF MOTOR VEHICLE	2400 E SOUTH RIVERTON AVE	1/14/2021	P5

POLICE SUMMARY - Ending: Saturday, January 16, 2021



SE - Southeast District (P6)

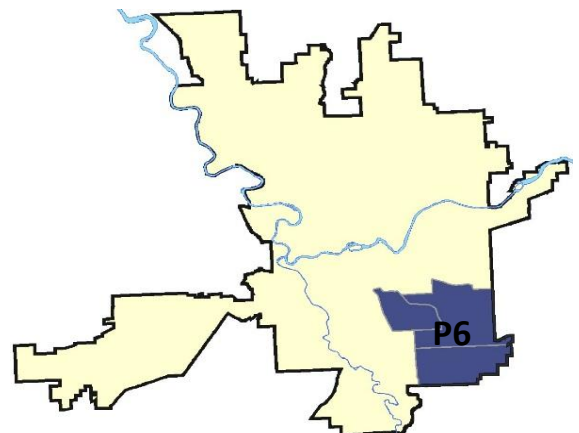
Preliminary IBR Counts

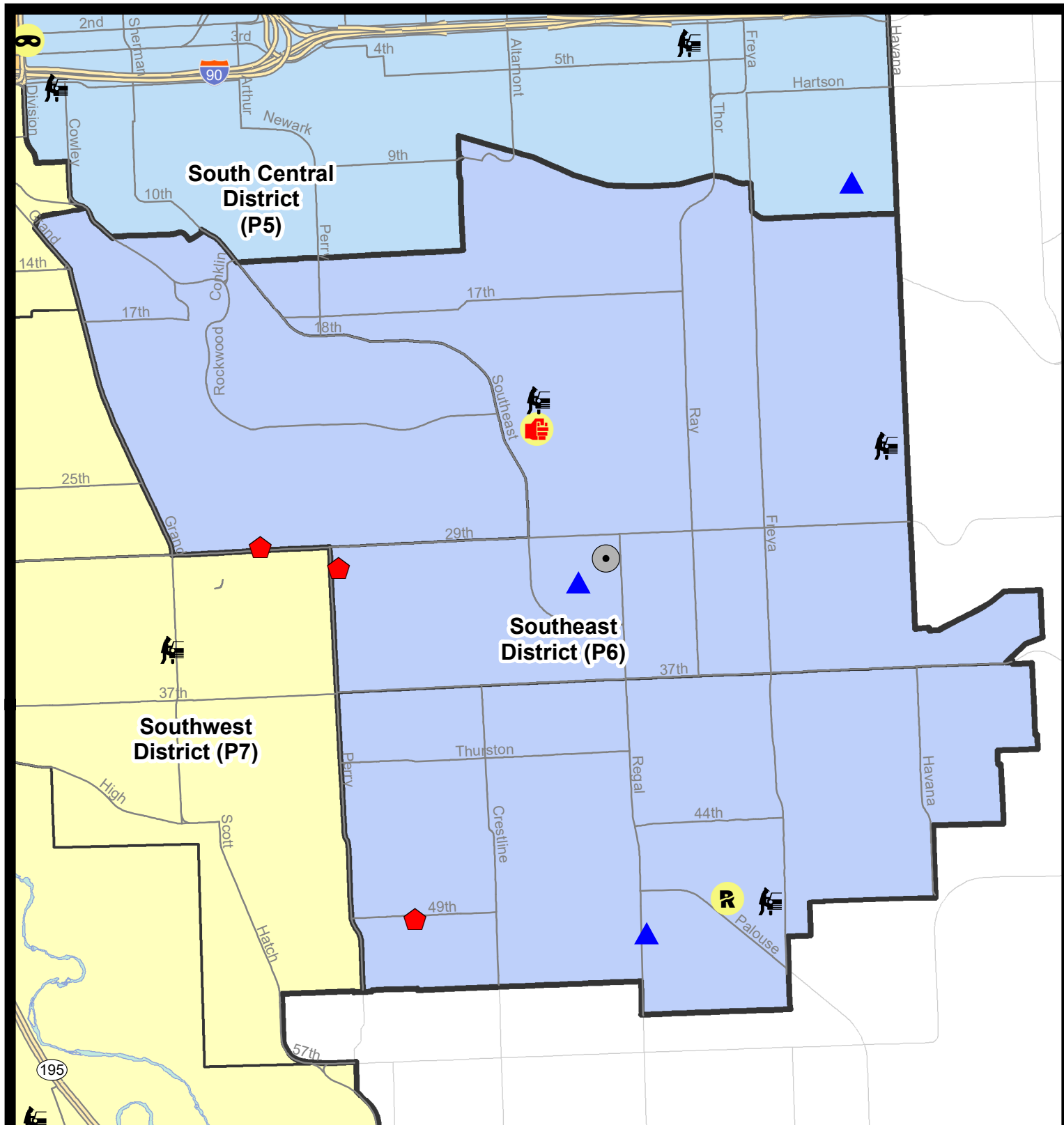
NIBRS Categories (Part 1 Selected)		7 Day Comparison			28 Day Comparison			YTD Comparison		
		Current	Prior	Percent	Current	Prior	Percent	Current	Prior	Percent
Violent	Criminal Homicide	0	0		0	0		0	0	
	Rape	1	0		2	2	0.00%	1	2	-50.00%
	Robbery - Commercial	0	0		0	1	-100.00%	0	0	
	Robbery - Person	0	0		0	0		0	0	
	Aggravated Assault - Non DV	0	2	-100.00%	2	1	100.00%	2	0	
	Aggravated Assault - DV	1	0		1	1	0.00%	1	2	-50.00%
Violent Total:		2	2	0.00%	5	5	0.00%	4	4	0.00%
Property	Burglary - Residential	3	2	50.00%	6	4	50.00%	5	4	25.00%
	Burglary Garage	2	1	100.00%	4	3	33.33%	3	0	
	Burglary Commercial	1	0		4	2	100.00%	1	0	
	Larceny	4	14	-71.43%	37	54	-31.48%	20	17	17.65%
	Vehicle Theft	0	1	-100.00%	3	3	0.00%	1	7	-85.71%
	Arson	0	0		0	0		0	0	
Property Total:		10	18	-44.44%	54	66	-18.18%	30	28	7.14%
Preliminary Part 1 Crime Totals:		12	20	-40.00%	59	71	-16.90%	34	32	6.25%
Current 7 Day Period:		1/10/2021 - 1/16/2021			Prior 7 Day Period:		1/3/2021 - 1/9/2021			
Current 28 Day Period:		12/20/2020 - 1/16/2021			Prior 28 Day Period:		11/22/2020 - 12/19/2020			
Current YTD Day Period:		1/1/2021 - 1/16/2021			Prior YTD Period:		1/1/2020 - 1/16/2020			

Prepared by SPD Crime Analysis Office - Monday, January 18, 2021

NOTE: SPD moved from UCR to the NIBRS reporting standard on 10/4/16 following the transition to a new RMS System. [Numbers on CompStat reports prior to this date should not be used as a comparison to those on this report.](#) Additional info on these reporting standards can be found on the FBI website: <https://ucr.fbi.gov/nibrs-overview>

This chart represents Preliminary counts of selected crime categories from Police Case Reports. Full statistical analysis to determine the confidence level of this data has not been performed. The % change columns on the preliminary counts differ from the percentage change on the NIBRS crime report, sometimes significantly. The CompStat report is designed for operational use and includes only selected NIBRS categories and coding less complex than full NIBRS rules. Official statistics for these and other NIBRS categories can be found on WASPC & FBI websites once available.





City of Spokane
Southeast District (P6)
Selected Crime Codes
2021-01-10 to 2021-01-16
 Prepared By:
 Crime Analysis Unit
 Spokane Police Department

Legend

NIBRS Events

Criminal Homicide	Robbery Person	Burglary Commercial
Rape	Aggravated Assault	Vehicle Prowling
Robbery Commercial	Burglary Residential	Vehicle Theft
	Burglary Garage	Arson

For Additional Information on Incidents pertaining to an Area, Trend, or Pattern Contact Information Analysis

*Cases Represent LERMS Crime Codes
 Points may indicate multiple events
 Note: Veh Prowl is only Larceny displayed*

0 0.15 0.3 0.6 Miles

THIS IS NOT A LEGAL DOCUMENT:
 The information shown on this map is compiled from various sources and is subject to constant revision. Information shown on this map should not be used to determine the location of facilities in relationship to property lines, section lines, streets, etc.

Sunday - Saturday

SE - Southeast District (P6)

1/10/2021 TO 1/16/2021



<u>A/C</u>	<u>Offense Statute</u>	<u>Address</u>	<u>Reported Date</u>	<u>Dist</u>
<u>SPC6LH</u>				
C	ASSAULT 2D	2300 S SOUTHEAST BLVD	1/10/2021	P6
C	BURGLARY 2D COMMERCIAL	2800 E 30TH AVE	1/15/2021	P6
C	BURGLARY 2D GARAGE	3100 S MT VERNON ST	1/16/2021	P6
C	RESIDENTIAL BURGLARY	3000 S PERRY ST	1/13/2021	P6
C	THEFT 2D FROM MOTOR VEHICLE	4200 E 25TH AVE	1/11/2021	P6
C	THEFT 3D ALL OTHER	3500 E 28TH AVE	1/10/2021	P6
C	THEFT 3D FROM MOTOR VEHICLE	2200 S SOUTHEAST BLVD	1/13/2021	P6
<u>SPC6RW</u>				
C	RESIDENTIAL BURGLARY	1000 E 29TH AVE	1/14/2021	P6
<u>SPC6SG</u>				
C	BURGLARY 2D GARAGE	5000 S REGAL ST	1/12/2021	P6
C	RAPE 3D		1/12/2021	P6
C	RESIDENTIAL BURGLARY	1700 E 49TH AVE	1/10/2021	P7
C	THEFT 3D FROM MOTOR VEHICLE	4800 S FERRALL ST	1/16/2021	P6

POLICE SUMMARY - Ending: Saturday, January 16, 2021



SW - Southwest District (P7)

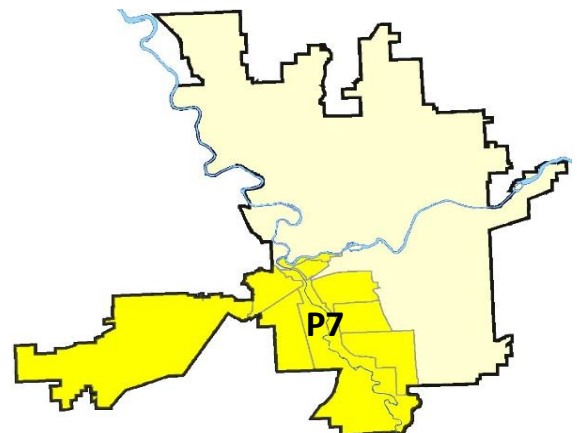
Preliminary IBR Counts

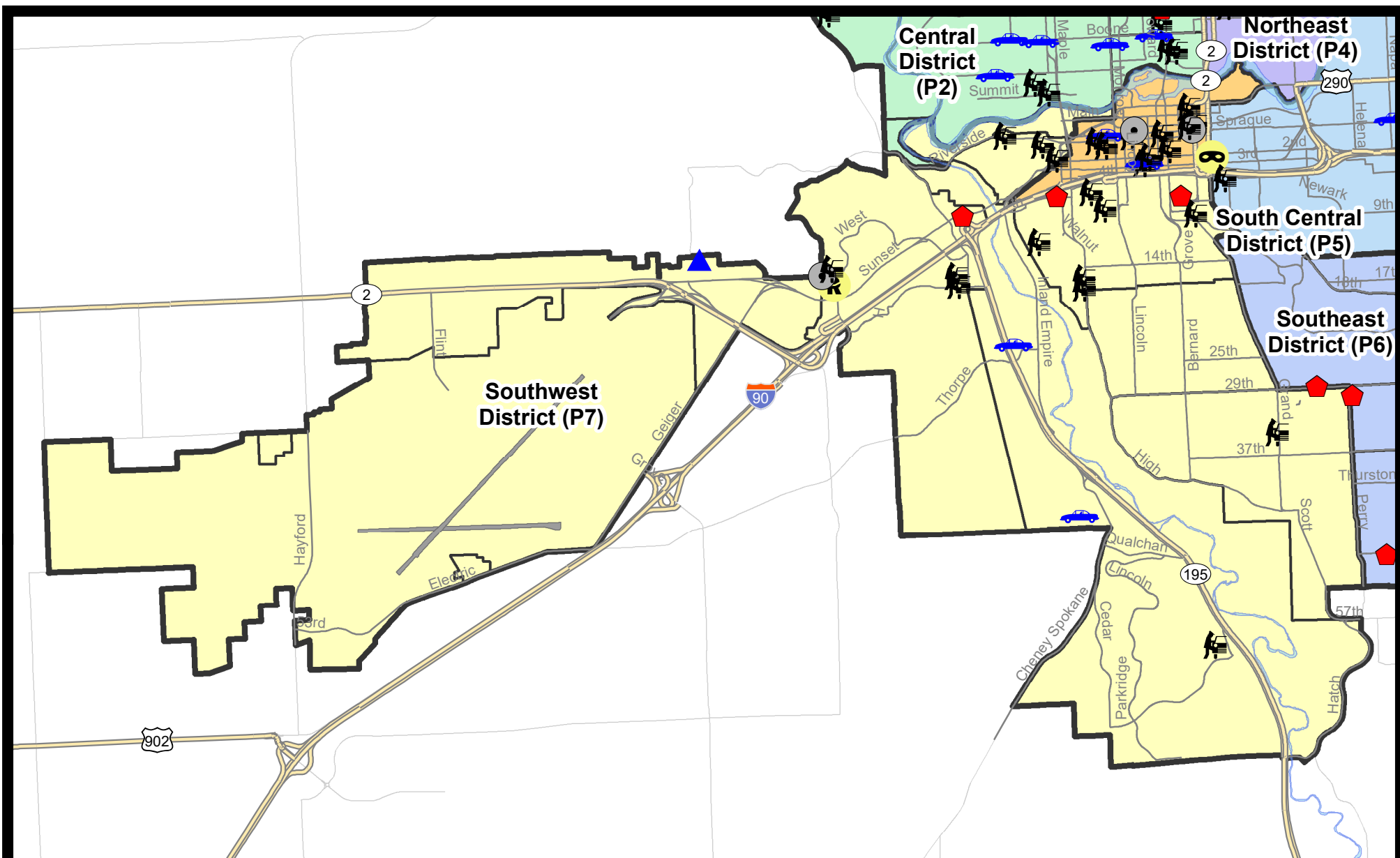
NIBRS Categories (Part 1 Selected)		7 Day Comparison			28 Day Comparison			YTD Comparison		
		Current	Prior	Percent	Current	Prior	Percent	Current	Prior	Percent
Violent	Criminal Homicide	0	0		0	1	-100.00%	0	0	
	Rape	1	1	0.00%	2	1	100.00%	2	4	-50.00%
	Robbery - Commercial	0	0		0	0		0	0	
	Robbery - Person	0	1	-100.00%	2	2	0.00%	1	1	0.00%
	Aggravated Assault - Non DV	0	0		2	5	-60.00%	1	0	
	Aggravated Assault - DV	0	1	-100.00%	1	3	-66.67%	1	2	-50.00%
Violent Total:		1	3	-66.67%	7	12	-41.67%	5	7	-28.57%
Property	Burglary - Residential	3	3	0.00%	10	0		8	7	14.29%
	Burglary Garage	1	0		4	4	0.00%	2	4	-50.00%
	Burglary Commercial	1	1	0.00%	4	6	-33.33%	2	2	0.00%
	Larceny	29	19	52.63%	83	80	3.75%	53	44	20.45%
	Vehicle Theft	2	3	-33.33%	10	7	42.86%	6	12	-50.00%
	Arson	0	0		0	0		0	0	
Property Total:		36	26	38.46%	111	97	14.43%	71	69	2.90%
Preliminary Part 1 Crime Totals:		37	29	27.59%	118	109	8.26%	76	76	0.00%
Current 7 Day Period:		1/10/2021 - 1/16/2021			Prior 7 Day Period:		1/3/2021 - 1/9/2021			
Current 28 Day Period:		12/20/2020 - 1/16/2021			Prior 28 Day Period:		11/22/2020 - 12/19/2020			
Current YTD Day Period:		1/1/2021 - 1/16/2021			Prior YTD Period:		1/1/2020 - 1/16/2020			

Prepared by SPD Crime Analysis Office - Monday, January 18, 2021

NOTE: SPD moved from UCR to the NIBRS reporting standard on 10/4/16 following the transition to a new RMS System. [Numbers on CompStat reports prior to this date should not be used as a comparison to those on this report.](#) Additional info on these reporting standards can be found on the FBI website: <https://ucr.fbi.gov/nibrs-overview>

This chart represents Preliminary counts of selected crime categories from Police Case Reports. Full statistical analysis to determine the confidence level of this data has not been performed. The % change columns on the preliminary counts differ from the percentage change on the NIBRS crime report, sometimes significantly. The CompStat report is designed for operational use and includes only selected NIBRS categories and coding less complex than full NIBRS rules. Official statistics for these and other NIBRS categories can be found on WASPC & FBI websites once available.

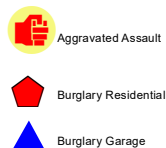





City of Spokane
Southwest District (P7)
Selected
Crime Types
2021-01-10 to 2021-01-16
 Prepared By:
 Crime Analysis Unit
 Spokane Police Department

Legend

NIBRS Events



Cases Represent LERMS Crime Codes
 Points may indicate multiple events
 Note: Veh Prowl is only Larceny category displayed



For Additional Information on Incidents
 pertaining to an Area, Trend, or Pattern
 Contact Information Analysis

0 0.2 0.4 0.6 0.8 1 1.2 1.4 1.6 Miles



THIS IS NOT A LEGAL DOCUMENT:
 The information shown on this map is compiled
 from various sources and is subject to constant
 revision. Information shown on this map should
 not be used to determine the location of facilities
 in relationship to property lines, section lines,
 streets, etc.



Sunday - Saturday

SE - Southwest District (P7)

1/10/2021 TO 1/16/2021



<u>A/C</u>	<u>Offense Statute</u>	<u>Address</u>	<u>Reported Date</u>	<u>Dist</u>
<u>SPD7BA</u>				
C	THEFT 3D ALL OTHER	2300 W PACIFIC AVE	1/11/2021	P7
C	THEFT 3D FROM MOTOR VEHICLE	1600 W 2ND AVE	1/12/2021	P7
C	THEFT 3D FROM MOTOR VEHICLE	2100 W RIVERSIDE AVE	1/13/2021	P7
C	THEFT 3D FROM MOTOR VEHICLE	S OAK ST / W 1ST AVE	1/16/2021	P7
<u>SPD7CH</u>				
C	MAIL THEFT	500 W 7TH AVE	1/11/2021	P7
C	MAIL THEFT	700 S LINCOLN PL	1/11/2021	P7
C	MAIL THEFT	500 W 7TH AVE	1/12/2021	P7
C	MAIL THEFT	500 W 7TH AVE	1/12/2021	P7
C	RESIDENTIAL BURGLARY	600 S BERNARD ST	1/14/2021	P8
C	RESIDENTIAL BURGLARY	1600 W 6TH AVE	1/15/2021	P7
C	THEFT 2D ALL OTHER	300 W 8TH AVE	1/15/2021	P7
C	THEFT 2D FROM BUILDING	0 W SUMNER AVE	1/11/2021	P7
C	THEFT 2D FROM BUILDING	1300 W 6TH AVE	1/12/2021	P7
C	THEFT 3D FROM BUILDING	500 W 7TH AVE	1/10/2021	P7
C	THEFT 3D FROM MOTOR VEHICLE	1100 W 7TH AVE	1/10/2021	P7
C	THEFT 3D FROM MOTOR VEHICLE	500 S ADAMS ST	1/10/2021	P7
C	THEFT 3D FROM MOTOR VEHICLE	100 W 8TH AVE	1/13/2021	P7
A	THEFT 3D FROM MOTOR VEHICLE	1500 S CEDAR ST	1/15/2021	P7
C	THEFT 3D FROM MOTOR VEHICLE	1800 W 11TH AVE	1/15/2021	P5
C	THEFT 3D SHOPLIFTING	1500 W 10TH AVE	1/15/2021	P5
C	THEFT OF A FIREARM FROM MOTOR VEHICLE	1600 S CEDAR ST	1/11/2021	P7
<u>SPD7CS</u>				
C	THEFT 1D FROM BUILDING	800 E 29TH AVE	1/16/2021	P6
C	THEFT 3D ALL OTHER	1100 E 39TH AVE	1/14/2021	P7
C	THEFT 3D FROM MOTOR VEHICLE	3400 S GRAND BLVD	1/13/2021	P7
<u>SPD7GT</u>				
C	MAIL THEFT	2700 W 15TH AVE	1/11/2021	P7
A	THEFT 3D FROM MOTOR VEHICLE	1400 S MILTON ST	1/11/2021	P7
C	THEFT 3D FROM MOTOR VEHICLE	2700 W 16TH AVE	1/16/2021	P7
<u>SPD7LC</u>				
C	TAKING MOTOR VEHICLE WITHOUT PERMISSION 1D	3900 S MARSHALL RD	1/15/2021	P7
C	THEFT 2D VEHICLE PARTS AND ACCESSORIES	3900 S MARSHALL RD	1/15/2021	P7
C	THEFT 3D FROM MOTOR VEHICLE	200 W TURNER AVE	1/11/2021	P7
C	THEFT OF MOTOR VEHICLE	2300 W 16TH AVE	1/15/2021	P7
<u>SPD7WH</u>				

A/C	Offense Statute	Address	Reported Date	Dist
C	BURGLARY 2D COMMERCIAL	1400 S ASSEMBLY RD	1/11/2021	P7
C	RAPE 3D		1/14/2021	P7
C	RESIDENTIAL BURGLARY	2700 W SUNSET BLVD	1/16/2021	P7
C	THEFT 2D FROM MOTOR VEHICLE	1300 S WESTCLIFF PL	1/16/2021	P7
<u>SPD7WP</u>				
C	BURGLARY 2D GARAGE	1100 S GROVE RD	1/14/2021	P7
C	THEFT 3D ALL OTHER	9000 W US 2 HWY	1/16/2021	P7

SPOKANE POLICE DEPARTMENT

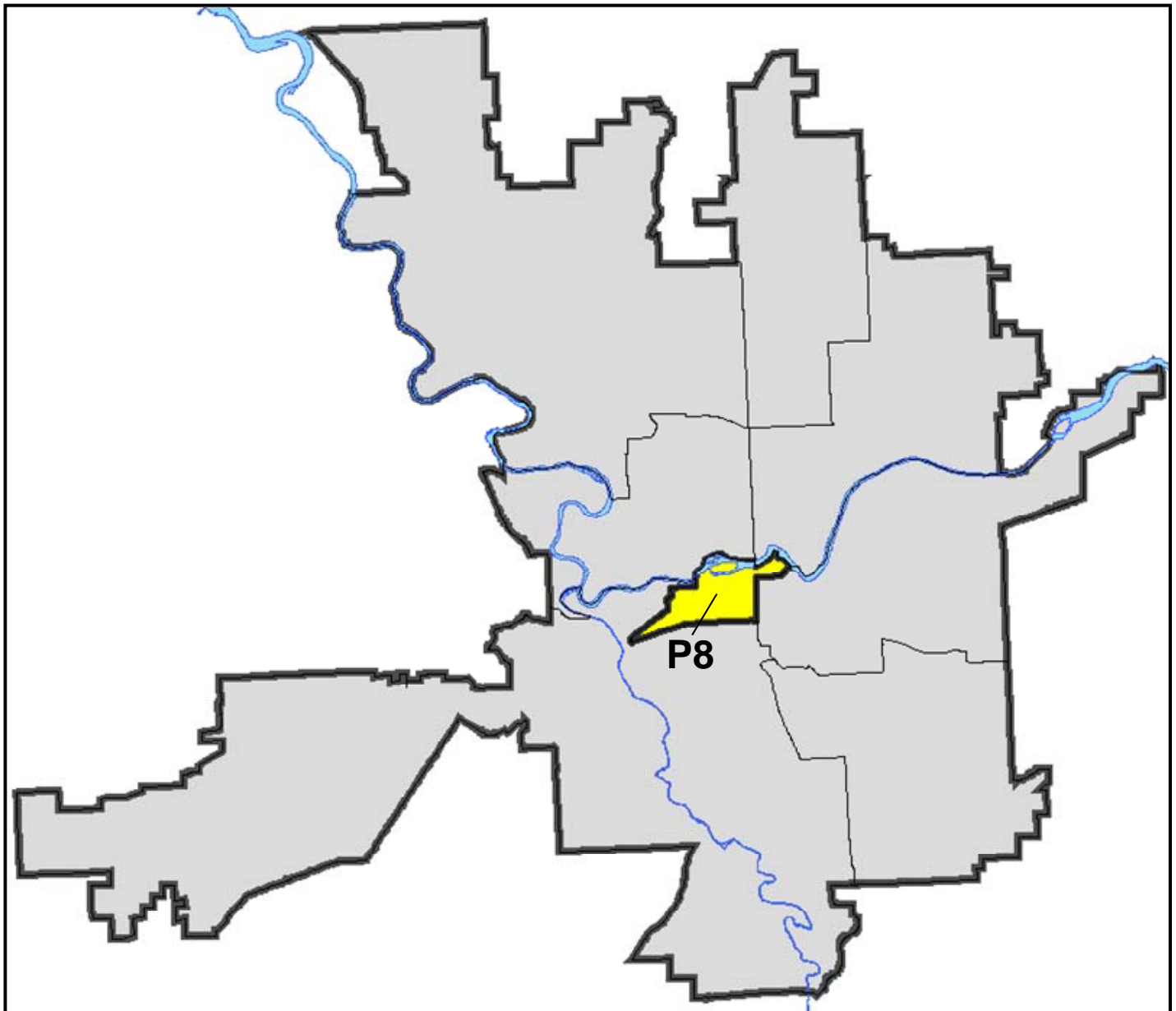
DOWNTOWN

Police Service Area



PSA Commander

Captain David Singley



POLICE SUMMARY - Ending: Saturday, January 16, 2021

DOWNTOWN PRECINCT (P8)



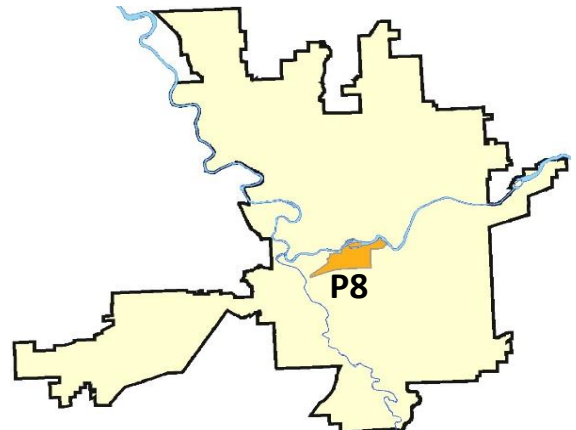
Preliminary IBR Counts

NIBRS Categories (Part 1 Selected)		7 Day Comparison			28 Day Comparison			YTD Comparison		
		Current	Prior	Percent	Current	Prior	Percent	Current	Prior	Percent
Violent	Criminal Homicide	0	0		0	0		0	0	
	Rape	0	0		1	3	-66.67%	1	0	
	Robbery - Commercial	0	2	-100.00%	2	0		2	0	
	Robbery - Person	0	1	-100.00%	2	3	-33.33%	1	1	0.00%
	Aggravated Assault - Non DV	0	0		6	6	0.00%	1	0	
	Aggravated Assault - DV	0	0		2	0		1	2	-50.00%
Violent Total:		0	3	-100.00%	13	12	8.33%	6	3	100.00%
Property	Burglary - Residential	0	1	-100.00%	4	1	300.00%	1	0	
	Burglary Garage	0	0		0	1	-100.00%	0	0	
	Burglary Commercial	2	1	100.00%	8	4	100.00%	3	7	-57.14%
	Larceny	18	14	28.57%	54	34	58.82%	36	34	5.88%
	Vehicle Theft	2	1	100.00%	3	2	50.00%	3	6	-50.00%
	Arson	0	0		0	0		0	0	
Property Total:		22	17	29.41%	69	42	64.29%	43	47	-8.51%
Preliminary Part 1 Crime Totals:		22	20	10.00%	82	54	51.85%	49	50	-2.00%
Current 7 Day Period:		1/10/2021 - 1/16/2021			Prior 7 Day Period:		1/3/2021 - 1/9/2021			
Current 28 Day Period:		12/20/2020 - 1/16/2021			Prior 28 Day Period:		11/22/2020 - 12/19/2020			
Current YTD Day Period:		1/1/2021 - 1/16/2021			Prior YTD Period:		1/1/2020 - 1/16/2020			

Prepared by SPD Crime Analysis Office - Monday, January 18, 2021

NOTE: SPD moved from UCR to the NIBRS reporting standard on 10/4/16 following the transition to a new RMS System. [Numbers on CompStat reports prior to this date should not be used as a comparison to those on this report.](#) Additional info on these reporting standards can be found on the FBI website: <https://ucr.fbi.gov/nibrs-overview>

This chart represents Preliminary counts of selected crime categories from Police Case Reports. Full statistical analysis to determine the confidence level of this data has not been performed. The % change columns on the preliminary counts differ from the percentage change on the NIBRS crime report, sometimes significantly. The CompStat report is designed for operational use and includes only selected NIBRS categories and coding less complex than full NIBRS rules. Official statistics for these and other NIBRS categories can be found on WASPC & FBI websites once available.



Sunday - Saturday

SW - Downtown District (P8)

1/10/2021 TO 1/16/2021



<u>A/C</u>	<u>Offense Statute</u>	<u>Address</u>	<u>Reported Date</u>	<u>Dist</u>
<u>SPD8RS</u>				
C	BURGLARY 2D COMMERCIAL	0 N POST ST	1/14/2021	P8
C	BURGLARY 2D COMMERCIAL	200 W SPRAGUE AVE	1/15/2021	P8
C	IBR Purposes Only - All Other Larceny	0 W 3RD AVE	1/16/2021	P8
C	THEFT 2D ALL OTHER	0 W PACIFIC AVE	1/13/2021	P8
C	THEFT 2D FROM BUILDING	0 N POST ST	1/14/2021	P8
C	THEFT 2D FROM BUILDING	200 W SPOKANE FALLS BLVD	1/15/2021	P8
C	THEFT 2D FROM BUILDING	1300 W 1ST AVE	1/16/2021	P8
C	THEFT 2D FROM MOTOR VEHICLE	400 W SPRAGUE AVE	1/10/2021	P8
C	THEFT 3D CITY ALL OTHER	200 S WALL ST	1/16/2021	P8
C	THEFT 3D FROM BUILDING	500 W SPRAGUE AVE	1/12/2021	P8
A	THEFT 3D FROM MOTOR VEHICLE	W RIVERSIDE AVE / N BROWNE ST	1/11/2021	P8
A	THEFT 3D FROM MOTOR VEHICLE	S MADISON ST / W RAILROAD ALLEY AVE	1/12/2021	P8
C	THEFT 3D FROM MOTOR VEHICLE	0 S POST ST	1/13/2021	P8
A	THEFT 3D FROM MOTOR VEHICLE	300 W PACIFIC AVE	1/13/2021	P8
C	THEFT 3D FROM MOTOR VEHICLE	S JEFFERSON ST / W 1ST AVE	1/15/2021	P8
C	THEFT 3D FROM MOTOR VEHICLE	200 W RIVERSIDE AVE	1/15/2021	P8
C	THEFT 3D FROM MOTOR VEHICLE	200 W SPOKANE FALLS BLVD	1/15/2021	P8
C	THEFT 3D FROM MOTOR VEHICLE	200 S WALL ST	1/16/2021	P8
C	THEFT 3D FROM MOTOR VEHICLE	W 2ND AVE / S HOWARD ST	1/16/2021	P8
C	THEFT 3D SHOPLIFTING	400 W MAIN AVE	1/16/2021	P8
C	THEFT OF MOTOR VEHICLE	N MADISON ST / W SPRAGUE AVE	1/10/2021	P7
A	THEFT OF MOTOR VEHICLE	200 S WALL ST	1/16/2021	P8

POLICE SUMMARY - Ending: Saturday, January 16, 2021



Other Jurisdiction or Unk District

Preliminary IBR Counts

NIBRS Categories (Part 1 Selected)		7 Day Comparison			28 Day Comparison			YTD Comparison		
		Current	Prior	Percent	Current	Prior	Percent	Current	Prior	Percent
Violent	Criminal Homicide	0	0		0	0		0	0	
	Rape	0	0		0	0		0	0	
	Robbery - Commercial	0	0		0	0		0	0	
	Robbery - Person	0	0		0	0		0	0	
	Aggravated Assault - Non DV	0	0		0	0		0	0	
	Aggravated Assault - DV	0	0		0	0		0	0	
Violent Total:		0	0		0	0		0	0	
Property	Burglary - Residential	0	0		0	0		0	0	
	Burglary Garage	0	0		0	0		0	0	
	Burglary Commercial	0	0		0	0		0	0	
	Larceny	1	0		1	3	-66.67%	1	3	-66.67%
	Vehicle Theft	1	0		1	0		1	0	
	Arson	0	0		0	0		0	0	
Property Total:		2	0		2	3	-33.33%	2	3	-33.33%
Preliminary Part 1 Crime Totals:		2	0		2	3	-33.33%	2	3	-33.33%
Current 7 Day Period:		1/10/2021 - 1/16/2021			Prior 7 Day Period:		1/3/2021 - 1/9/2021			
Current 28 Day Period:		12/20/2020 - 1/16/2021			Prior 28 Day Period:		11/22/2020 - 12/19/2020			
Current YTD Day Period:		1/1/2021 - 1/16/2021			Prior YTD Period:		1/1/2020 - 1/16/2020			

Prepared by SPD Crime Analysis Office - Monday, January 18, 2021

NOTE: SPD moved from UCR to the NIBRS reporting standard on 10/4/16 following the transition to a new RMS System. [Numbers on CompStat reports prior to this date should not be used as a comparison to those on this report.](#) Additional info on these reporting standards can be found on the FBI website: <https://ucr.fbi.gov/nibrs-overview>

This chart represents Preliminary counts of selected crime categories from Police Case Reports. Full statistical analysis to determine the confidence level of this data has not been performed. The % change columns on the preliminary counts differ from the percentage change on the NIBRS crime report, sometimes significantly. The CompStat report is designed for operational use and includes only selected NIBRS categories and coding less complex than full NIBRS rules. Official statistics for these and other NIBRS categories can be found on WASPC & FBI websites once available.

Sunday - Saturday

1/10/2021 TO 1/16/2021

Other Jurisdiction/Unk District



A/C **Offense Statute**

Address

Reported Date

Dist

SC13

C THEFT 1D ALL OTHER
C THEFT OF MOTOR VEHICLE

800 W FRANCIS AVE
6400 N ATLANTIC ST

1/15/2021
1/11/2021

P1
P1