

SPOKANE POLICE DEPARTMENT

PRELIMINARY CITYWIDE **IBR** CRIME REPORT



Preliminary IBR Counts

CHIEF OF POLICE

Craig Meidl

Period Ending: Saturday, January 9, 2021

NIBRS Categories (Part 1 Selected)		7 Day Comparison			28 Day Comparison			YTD Comparison		
		Current	Prior	Percent	Current	Prior	Percent	Current	Prior	Percent
Violent	Criminal Homicide	0	1	-100.00%	3	0		0	0	
	Rape	2	3	-33.33%	9	14	-35.71%	4	5	-20.00%
	Robbery - Commercial	2	0		3	1	200.00%	2	3	-33.33%
	Robbery - Person	5	1	400.00%	18	14	28.57%	5	4	25.00%
	Aggravated Assault - Non DV	5	10	-50.00%	28	30	-6.67%	9	9	0.00%
	Aggravated Assault - DV	10	5	100.00%	25	26	-3.85%	11	11	0.00%
Violent Total:		24	20	20.00%	86	85	1.18%	31	32	-3.13%
Property	Burglary - Residential	14	16	-12.50%	56	56	0.00%	19	30	-36.67%
	Burglary Garage	5	7	-28.57%	35	46	-23.91%	8	8	0.00%
	Burglary Commercial	7	3	133.33%	28	42	-33.33%	7	13	-46.15%
	Larceny	179	119	50.42%	638	688	-7.27%	212	239	-11.30%
	Vehicle Theft	22	13	69.23%	72	69	4.35%	27	46	-41.30%
	Arson	1	0		3	8	-62.50%	1	2	-50.00%
Property Total:		228	158	44.30%	832	909	-8.47%	274	338	-18.93%
Preliminary Part 1 Crime Totals:		252	178	41.57%	918	994	-7.65%	305	370	-17.57%
Current 7 Day Period:		1/3/2021 - 1/9/2021			Prior 7 Day Period:		12/27/2020 - 1/2/2021			
Current 28 Day Period:		12/13/2020 - 1/9/2021			Prior 28 Day Period:		11/15/2020 - 12/12/2020			
Current YTD Day Period:		1/1/2021 - 1/9/2021			Prior YTD Period:		1/1/2020 - 1/9/2020			

Prepared by SPD Crime Analysis Office - Monday, January 11, 2021

NOTE: SPD moved from UCR to the NIBRS reporting standard on 10/4/16 following the transition to a new RMS System. [Numbers on CompStat reports prior to this date should not be used as a comparison to those on this report.](#) Additional info on these reporting standards can be found on the FBI website: <https://ucr.fbi.gov/nibrs-overview>

This chart represents Preliminary counts of selected crime categories from Police Case Reports. Full statistical analysis to determine the confidence level of this data has not been performed. The % change columns on the preliminary counts differ from the percentage change on the NIBRS crime report, sometimes significantly. The CompStat report is designed for operational use and includes only selected NIBRS categories and coding less complex than full NIBRS rules. Official statistics for these and other NIBRS categories can be found on WASPC & FBI websites once available.



SPOKANE POLICE DEPARTMENT



NORTH Police Service Area

PSA Commander

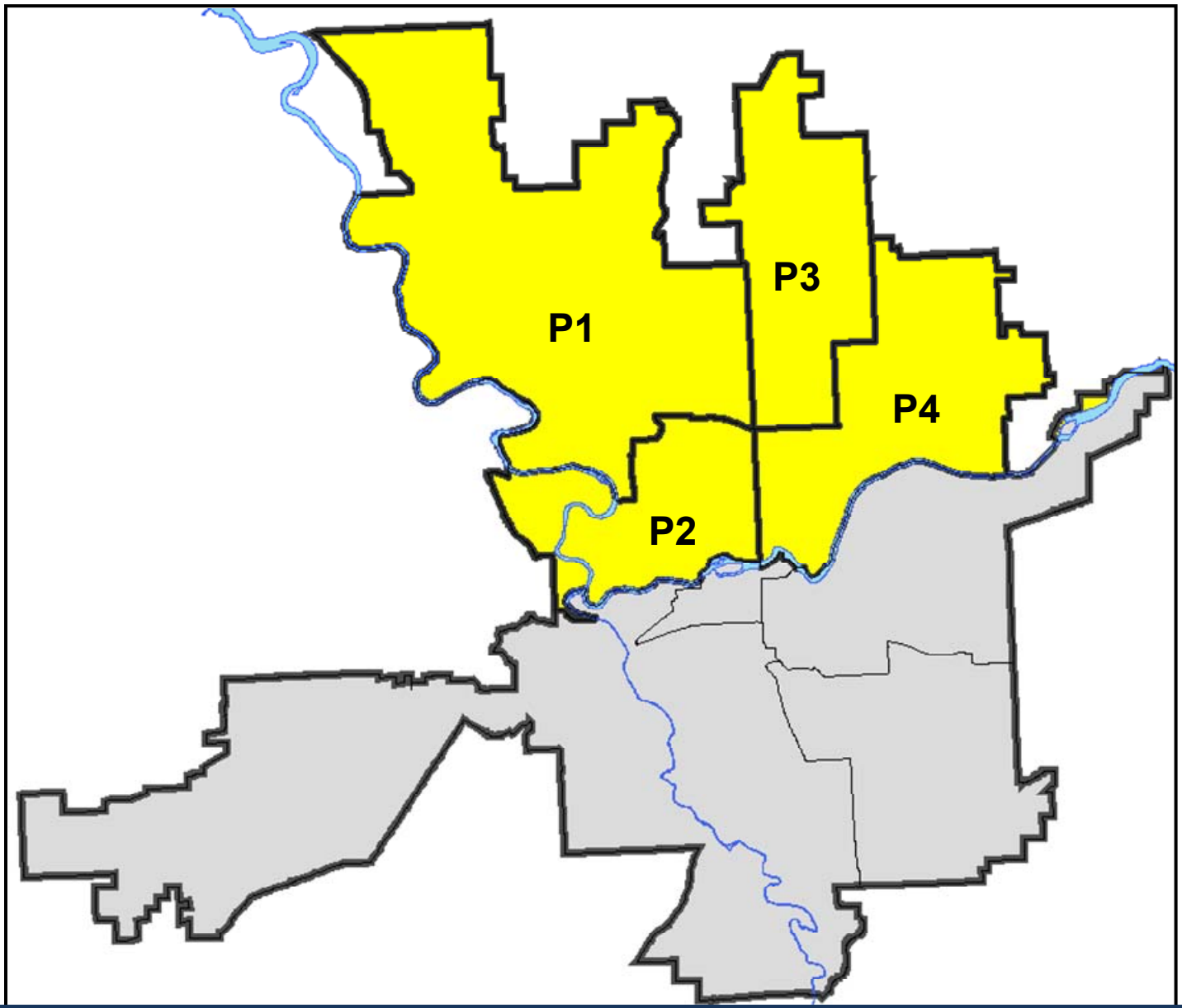
Captain Mark Griffiths

Northwest District (P1)

Central District (P2)

Neva-Wood District (P3)

Northeast District (P4)



POLICE SUMMARY - Ending: Saturday, January 9, 2021

NORTH PRECINCT (P1, P2, P3, and P4)



Preliminary IBR Counts

NIBRS Categories (Part 1 Selected)		7 Day Comparison			28 Day Comparison			YTD Comparison		
		Current	Prior	Percent	Current	Prior	Percent	Current	Prior	Percent
Violent	Criminal Homicide	0	0		0	0		0	0	
	Rape	1	0		3	5	-40.00%	1	3	-66.67%
	Robbery - Commercial	0	0		0	1	-100.00%	0	3	-100.00%
	Robbery - Person	3	1	200.00%	10	7	42.86%	3	3	0.00%
	Aggravated Assault - Non DV	2	6	-66.67%	11	18	-38.89%	4	4	0.00%
	Aggravated Assault - DV	6	3	100.00%	16	17	-5.88%	6	6	0.00%
Violent Total:		12	10	20.00%	40	48	-16.67%	14	19	-26.32%
Property	Burglary - Residential	7	10	-30.00%	33	37	-10.81%	10	16	-37.50%
	Burglary Garage	4	5	-20.00%	24	28	-14.29%	6	6	0.00%
	Burglary Commercial	3	2	50.00%	9	24	-62.50%	3	5	-40.00%
	Larceny	112	81	38.27%	401	440	-8.86%	133	146	-8.90%
	Vehicle Theft	14	9	55.56%	43	47	-8.51%	18	23	-21.74%
	Arson	1	0		2	6	-66.67%	1	2	-50.00%
Property Total:		141	107	31.78%	512	582	-12.03%	171	198	-13.64%
Preliminary Part 1 Crime Totals:		153	117	30.77%	552	630	-12.38%	185	217	-14.75%
Current 7 Day Period:		1/3/2021 - 1/9/2021			Prior 7 Day Period:		12/27/2020 - 1/2/2021			
Current 28 Day Period:		12/13/2020 - 1/9/2021			Prior 28 Day Period:		11/15/2020 - 12/12/2020			
Current YTD Day Period:		1/1/2021 - 1/9/2021			Prior YTD Period:		1/1/2020 - 1/9/2020			

Prepared by SPD Crime Analysis Office - Monday, January 11, 2021

NOTE: SPD moved from UCR to the NIBRS reporting standard on 10/4/16 following the transition to a new RMS System. [Numbers on CompStat reports prior to this date should not be used as a comparison to those on this report.](#) Additional info on these reporting standards can be found on the FBI website: <https://ucr.fbi.gov/nibrs-overview>

This chart represents Preliminary counts of selected crime categories from Police Case Reports. Full statistical analysis to determine the confidence level of this data has not been performed. The % change columns on the preliminary counts differ from the percentage change on the NIBRS crime report, sometimes significantly. The CompStat report is designed for operational use and includes only selected NIBRS categories and coding less complex than full NIBRS rules. Official statistics for these and other NIBRS categories can be found on WASPC & FBI websites once available.



POLICE SUMMARY - Ending: Saturday, January 9, 2021



NW - Northwest District (P1)

Preliminary IBR Counts

NIBRS Categories (Part 1 Selected)		7 Day Comparison			28 Day Comparison			YTD Comparison		
		Current	Prior	Percent	Current	Prior	Percent	Current	Prior	Percent
Violent	Criminal Homicide	0	0		0	0		0	0	
	Rape	0	0		0	0		0	1	-100.00%
	Robbery - Commercial	0	0		0	1	-100.00%	0	0	
	Robbery - Person	0	0		0	3	-100.00%	0	0	
	Aggravated Assault - Non DV	0	1	-100.00%	2	3	-33.33%	0	0	
	Aggravated Assault - DV	0	1	-100.00%	2	0		0	1	-100.00%
Violent Total:		0	2	-100.00%	4	7	-42.86%	0	2	-100.00%
Property	Burglary - Residential	0	0		3	8	-62.50%	0	3	-100.00%
	Burglary Garage	1	1	0.00%	12	10	20.00%	2	1	100.00%
	Burglary Commercial	0	1	-100.00%	1	2	-50.00%	0	2	-100.00%
	Larceny	20	25	-20.00%	96	123	-21.95%	25	29	-13.79%
	Vehicle Theft	5	1	400.00%	10	10	0.00%	5	6	-16.67%
	Arson	1	0		1	0		1	2	-50.00%
Property Total:		27	28	-3.57%	123	153	-19.61%	33	43	-23.26%
Preliminary Part 1 Crime Totals:		27	30	-10.00%	127	160	-20.63%	33	45	-26.67%
Current 7 Day Period:		1/3/2021 - 1/9/2021			Prior 7 Day Period:		12/27/2020 - 1/2/2021			
Current 28 Day Period:		12/13/2020 - 1/9/2021			Prior 28 Day Period:		11/15/2020 - 12/12/2020			
Current YTD Day Period:		1/1/2021 - 1/9/2021			Prior YTD Period:		1/1/2020 - 1/9/2020			

Prepared by SPD Crime Analysis Office - Monday, January 11, 2021

NOTE: SPD moved from UCR to the NIBRS reporting standard on 10/4/16 following the transition to a new RMS System. [Numbers on CompStat reports prior to this date should not be used as a comparison to those on this report.](#) Additional info on these reporting standards can be found on the FBI website: <https://ucr.fbi.gov/nibrs-overview>

This chart represents Preliminary counts of selected crime categories from Police Case Reports. Full statistical analysis to determine the confidence level of this data has not been performed. The % change columns on the preliminary counts differ from the percentage change on the NIBRS crime report, sometimes significantly. The CompStat report is designed for operational use and includes only selected NIBRS categories and coding less complex than full NIBRS rules. Official statistics for these and other NIBRS categories can be found on WASPC & FBI websites once available.



Sunday - Saturday

1/3/2021 TO 1/9/2021

NW - Northwest District (P1)



<u>A/C</u>	<u>Offense Statute</u>	<u>Address</u>	<u>Reported Date</u>	<u>Dist</u>
<u>SPA1BS</u>				
C	THEFT 2D FROM MOTOR VEHICLE	3000 W HOLYOKE AVE	1/4/2021	P1
C	THEFT 3D FROM BUILDING	3300 W INDIAN TRAIL RD	1/3/2021	P1
<u>SPA1FM</u>				
C	MAIL THEFT	8800 N CANNON ST	1/7/2021	P1
<u>SPA1IT</u>				
C	MAIL THEFT	5600 W PACIFIC PARK DR	1/8/2021	P1
C	THEFT 2D ALL OTHER	8500 N PAMELA ST	1/5/2021	P2
C	THEFT OF MOTOR VEHICLE	8800 N INDIAN TRAIL RD	1/3/2021	P1
<u>SPA1NH</u>				
C	MAIL THEFT	1400 W GARLAND AVE	1/4/2021	P1
C	THEFT 1D VEHICLE PARTS AND ACCESSORIES	5500 N ASH ST	1/7/2021	P1
C	THEFT 2D FROM BUILDING	6000 N MONROE ST	1/5/2021	P1
C	THEFT 2D VEHICLE PARTS AND ACCESSORIES	6100 N BUFFALO ST	1/3/2021	P2
C	THEFT 2D VEHICLE PARTS AND ACCESSORIES	3700 N ATLANTIC ST	1/8/2021	P2
C	THEFT 3D FROM BUILDING	800 W CORA AVE	1/3/2021	P2
C	THEFT 3D FROM MOTOR VEHICLE	1200 W FRANCIS AVE	1/3/2021	P2
C	THEFT 3D FROM MOTOR VEHICLE	4500 N ADAMS ST	1/4/2021	P1
C	THEFT 3D FROM MOTOR VEHICLE	5100 N WALNUT ST	1/5/2021	P1
C	THEFT 3D VEHICLE PARTS AND ACCESSORIES	5900 N WASHINGTON ST	1/7/2021	P1
C	THEFT OF MOTOR VEHICLE	4500 N ADAMS ST	1/4/2021	P1
C	THEFT OF MOTOR VEHICLE	5200 N MONROE ST	1/7/2021	P1
<u>SPA1NW</u>				
C	ARSON 2D	2800 W GARLAND AVE	1/6/2021	P1
C	BURGLARY 2D GARAGE	2900 W CENTRAL AVE	1/8/2021	P1
C	MAIL THEFT	2900 W LONGFELLOW AVE	1/8/2021	P1
C	THEFT 1D ALL OTHER	3000 W FAIRVIEW AVE	1/4/2021	P1
C	THEFT 1D FROM MOTOR VEHICLE	3000 N HEMLOCK ST	1/7/2021	P1
C	THEFT 2D FROM MOTOR VEHICLE	1700 W WABASH AVE	1/4/2021	P1
C	THEFT 3D FROM MOTOR VEHICLE	5000 N ELGIN ST	1/3/2021	P1
C	THEFT OF MOTOR VEHICLE	2500 W SANSON AVE	1/3/2021	P1
C	THEFT OF MOTOR VEHICLE	3000 N HEMLOCK ST	1/7/2021	P1

POLICE SUMMARY - Ending: Saturday, January 9, 2021



NW - North Central District (P2)

Preliminary IBR Counts

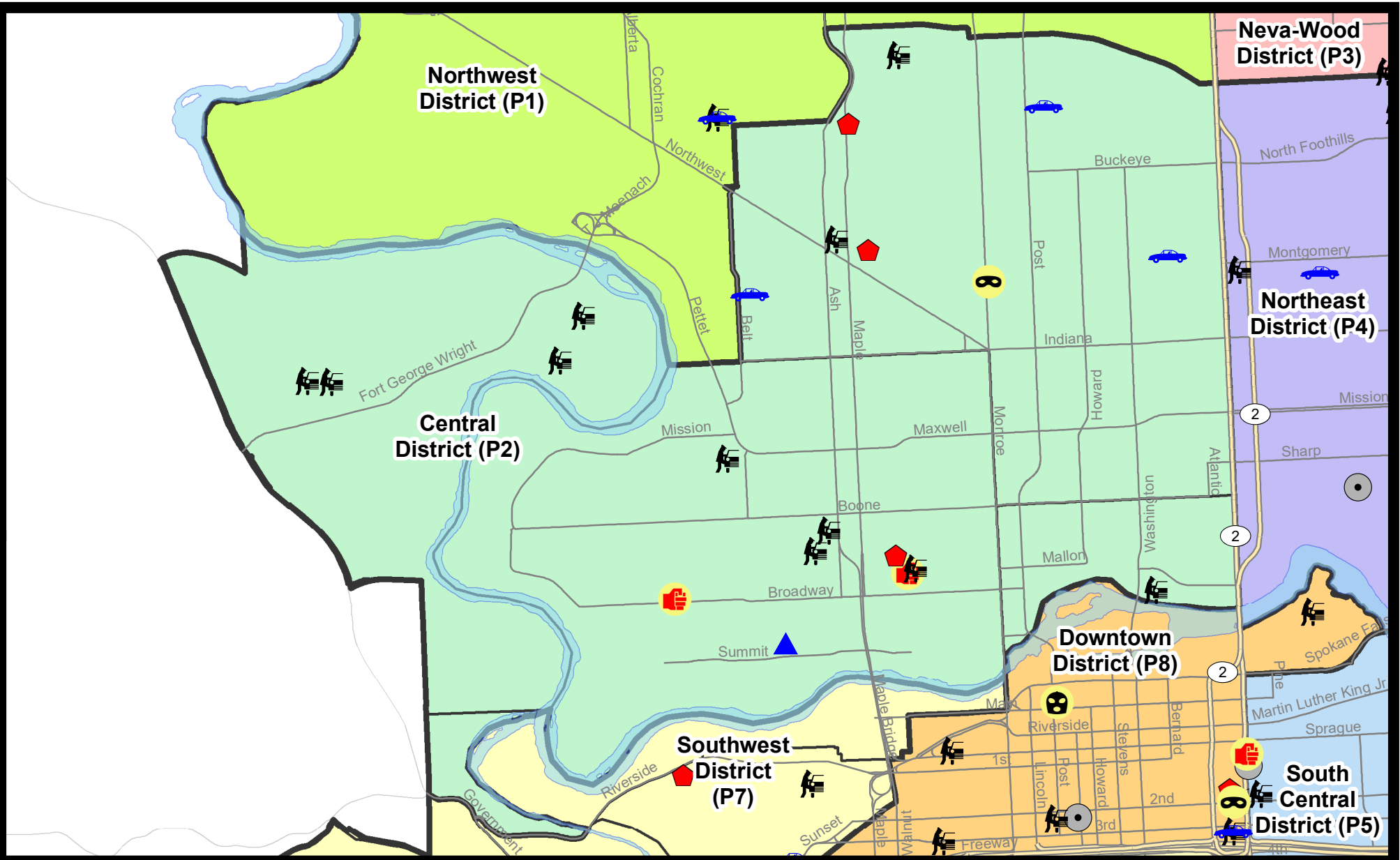
NIBRS Categories (Part 1 Selected)		7 Day Comparison			28 Day Comparison			YTD Comparison		
		Current	Prior	Percent	Current	Prior	Percent	Current	Prior	Percent
Violent	Criminal Homicide	0	0		0	0		0	0	
	Rape	0	0		1	1	0.00%	0	1	-100.00%
	Robbery - Commercial	0	0		0	0		0	1	-100.00%
	Robbery - Person	1	0		3	1	200.00%	1	2	-50.00%
	Aggravated Assault - Non DV	1	2	-50.00%	4	3	33.33%	2	2	0.00%
	Aggravated Assault - DV	1	2	-50.00%	4	8	-50.00%	1	3	-66.67%
Violent Total:		3	4	-25.00%	12	13	-7.69%	4	9	-55.56%
Property	Burglary - Residential	3	3	0.00%	11	10	10.00%	4	6	-33.33%
	Burglary Garage	1	1	0.00%	3	7	-57.14%	2	1	100.00%
	Burglary Commercial	0	0		1	6	-83.33%	0	0	
	Larceny	24	12	100.00%	78	65	20.00%	29	27	7.41%
	Vehicle Theft	3	2	50.00%	10	5	100.00%	5	3	66.67%
	Arson	0	0		1	3	-66.67%	0	0	
Property Total:		31	18	72.22%	104	96	8.33%	40	37	8.11%
Preliminary Part 1 Crime Totals:		34	22	54.55%	116	109	6.42%	44	46	-4.35%
Current 7 Day Period:		1/3/2021 - 1/9/2021			Prior 7 Day Period:		12/27/2020 - 1/2/2021			
Current 28 Day Period:		12/13/2020 - 1/9/2021			Prior 28 Day Period:		11/15/2020 - 12/12/2020			
Current YTD Day Period:		1/1/2021 - 1/9/2021			Prior YTD Period:		1/1/2020 - 1/9/2020			

Prepared by SPD Crime Analysis Office - Monday, January 11, 2021

NOTE: SPD moved from UCR to the NIBRS reporting standard on 10/4/16 following the transition to a new RMS System. [Numbers on CompStat reports prior to this date should not be used as a comparison to those on this report.](#) Additional info on these reporting standards can be found on the FBI website: <https://ucr.fbi.gov/nibrs-overview>

This chart represents Preliminary counts of selected crime categories from Police Case Reports. Full statistical analysis to determine the confidence level of this data has not been performed. The % change columns on the preliminary counts differ from the percentage change on the NIBRS crime report, sometimes significantly. The CompStat report is designed for operational use and includes only selected NIBRS categories and coding less complex than full NIBRS rules. Official statistics for these and other NIBRS categories can be found on WASPC & FBI websites once available.





City of Spokane
Central District (P2)
Selected
Crime Types
2021-01-03 to 2021-01-09
 Prepared By:
 Crime Analysis Unit
 Spokane Police Department

Legend


NIBRS Events

- | | | | |
|-------------------|--------------------|----------------------|---------------------|
| Criminal Homicide | Robbery Commercial | Aggravated Assault | Burglary Commercial |
| Rape | Robbery Person | Burglary Residential | Vehicle Prowling |
| | | Burglary Garage | Vehicle Theft |
| | | | Arson |

Cases Represent LERMS Crime Codes
 Points may indicate multiple events
 Note: Veh Prowl is only Larceny category displayed



For Additional Information on Incidents
 pertaining to an Area, Trend, or Pattern
 Contact Information Analysis



THIS IS NOT A LEGAL DOCUMENT:
 The information shown on this map is compiled
 from various sources and is subject to constant
 revision. Information shown on this map should
 not be used to determine the location of facilities
 in relationship to property lines, section lines,
 streets, etc.

Sunday - Saturday

1/3/2021 TO 1/9/2021

NW - Central District (P2)



<u>A/C</u>	<u>Offense Statute</u>	<u>Address</u>	<u>Reported Date</u>	<u>Dist</u>
<u>SPA2EG</u>				
C	MAIL THEFT	1400 N ATLANTIC ST	1/6/2021	P2
C	RESIDENTIAL BURGLARY	1500 W CARLISLE AVE	1/5/2021	P1
C	RESIDENTIAL BURGLARY	1500 W FAIRVIEW AVE	1/7/2021	P1
C	ROBBERY 1D PERSON	2200 N MONROE ST	1/6/2021	P2
C	THEFT 2D FROM BUILDING	1500 W FAIRVIEW AVE	1/7/2021	P1
C	THEFT 2D FROM BUILDING	2200 N ASH ST	1/9/2021	P2
C	THEFT 2D FROM MOTOR VEHICLE	1300 W ALICE AVE	1/5/2021	P2
C	THEFT 2D FROM MOTOR VEHICLE	1600 W NORTHWEST BLVD	1/8/2021	P1
C	THEFT 3D CITY ALL OTHER	1600 W NORTHWEST BLVD	1/5/2021	P1
C	THEFT 3D FROM BUILDING	900 W NORA AVE	1/4/2021	P2
C	THEFT 3D FROM BUILDING	1000 W MANSFIELD AVE	1/4/2021	P2
C	THEFT 3D SHOPLIFTING	2100 N DIVISION ST	1/5/2021	P2
C	THEFT 3D VEHICLE PARTS AND ACCESSORIES	1200 W MONTGOMERY AVE	1/5/2021	P2
C	THEFT 3D VEHICLE PARTS AND ACCESSORIES	1400 N POST ST	1/9/2021	P2
C	THEFT OF MOTOR VEHICLE	2000 W MANSFIELD AVE	1/8/2021	P1
C	THEFT OF MOTOR VEHICLE	200 W MONTGOMERY AVE	1/9/2021	P2
C	THEFT OF MOTOR VEHICLE	700 W PARK PL	1/9/2021	P1
<u>SPA2RS</u>				
C	THEFT 3D FROM MOTOR VEHICLE	300 W NORTH RIVER DR	1/3/2021	P2
<u>SPA2WC</u>				
C	ASSAULT 2D	2400 W BROADWAY AVE	1/8/2021	P2
C	ASSAULT 3D WEAPON OR NEGLIGENT INJURY	W MALLON AVE / N CEDAR ST	1/4/2021	P1
C	BURGLARY 2D GARAGE	1900 W BRIDGE AVE	1/8/2021	P2
C	RESIDENTIAL BURGLARY	1400 W DEAN AVE	1/9/2021	P1
C	THEFT 2D ALL OTHER	1400 N MAPLE ST	1/6/2021	P2
C	THEFT 2D ALL OTHER	900 N MAPLE ST	1/8/2021	P2
C	THEFT 2D FROM MOTOR VEHICLE	1300 W MALLON AVE	1/6/2021	P2
C	THEFT 3D ALL OTHER	1300 W DEAN AVE	1/3/2021	P2
C	THEFT 3D FROM MOTOR VEHICLE	1700 W GARDNER AVE	1/4/2021	P2
C	THEFT 3D FROM MOTOR VEHICLE	1800 W DEAN AVE	1/6/2021	P2
C	THEFT 3D FROM MOTOR VEHICLE	2100 W MAXWELL AVE	1/8/2021	P2
<u>SPA2WH</u>				
C	THEFT 2D FROM BUILDING	2800 W ELLIOTT DR	1/9/2021	P2
C	THEFT 2D FROM MOTOR VEHICLE	2800 W ELLIOTT DR	1/7/2021	P2
C	THEFT 3D FROM MOTOR VEHICLE	3400 W FORT GEORGE WRIGHT DR	1/6/2021	P2
C	THEFT 3D FROM MOTOR VEHICLE	3900 W RANDOLPH RD	1/8/2021	P2
C	THEFT 3D FROM MOTOR VEHICLE	1900 N HOLY NAMES CT	1/9/2021	P2

For protection of victim privacy, the entire address on sexual assault crimes has been redacted.

POLICE SUMMARY - Ending: Saturday, January 9, 2021



NE - Neva-Wood District (P3)

Preliminary IBR Counts

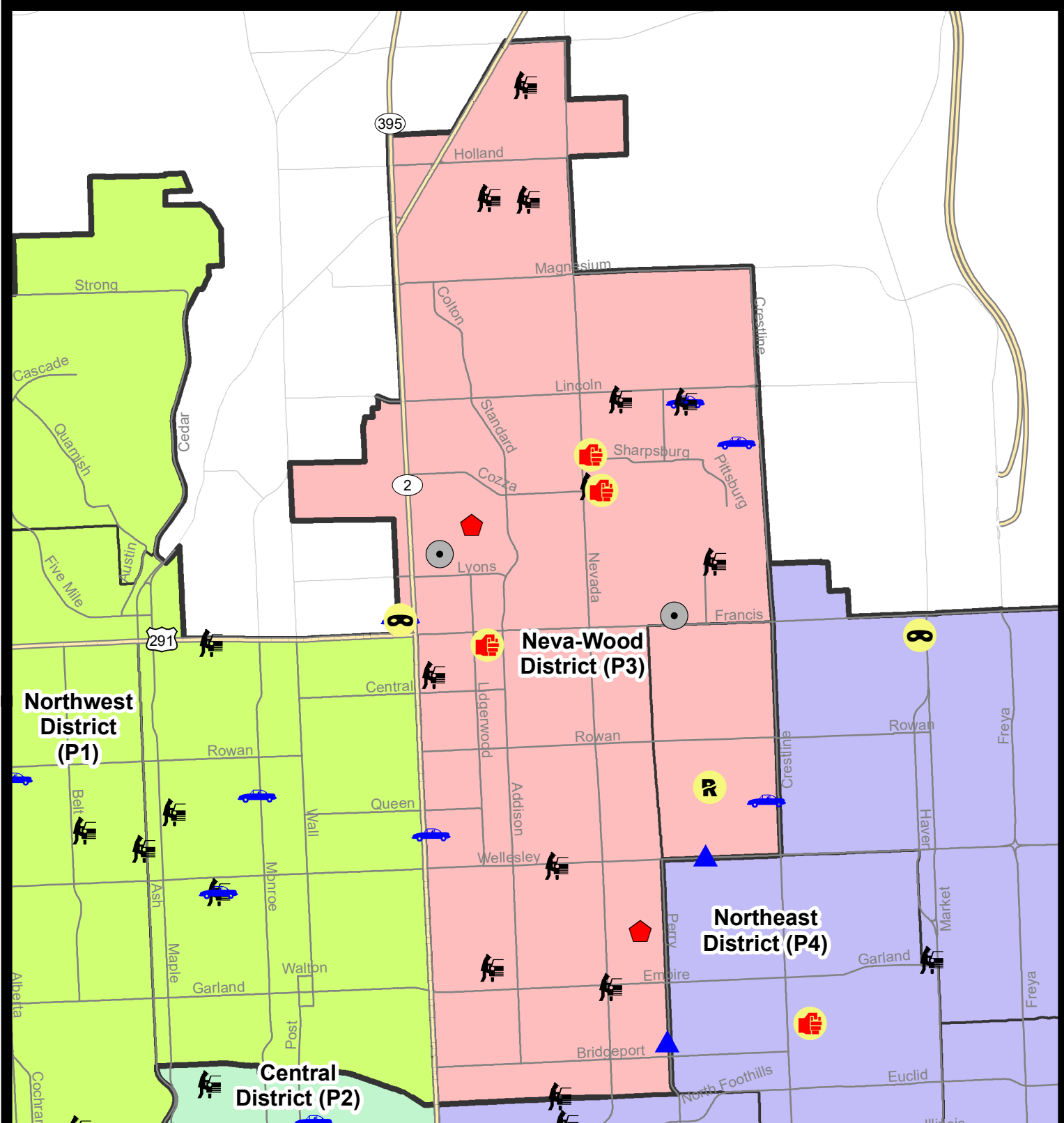
NIBRS Categories (Part 1 Selected)		7 Day Comparison			28 Day Comparison			YTD Comparison		
		Current	Prior	Percent	Current	Prior	Percent	Current	Prior	Percent
Violent	Criminal Homicide	0	0		0	0		0	0	
	Rape	1	0		1	1	0.00%	1	0	
	Robbery - Commercial	0	0		0	0		0	2	-100.00%
	Robbery - Person	1	0		2	1	100.00%	1	0	
	Aggravated Assault - Non DV	0	0		0	6	-100.00%	0	0	
	Aggravated Assault - DV	3	0		6	4	50.00%	3	2	50.00%
Violent Total:		5	0		9	12	-25.00%	5	4	25.00%
Property	Burglary - Residential	2	0		5	6	-16.67%	2	3	-33.33%
	Burglary Garage	2	1	100.00%	6	5	20.00%	2	4	-50.00%
	Burglary Commercial	2	1	100.00%	3	9	-66.67%	2	2	0.00%
	Larceny	40	27	48.15%	131	161	-18.63%	48	57	-15.79%
	Vehicle Theft	5	2	150.00%	14	18	-22.22%	6	6	0.00%
	Arson	0	0		0	2	-100.00%	0	0	
Property Total:		51	31	64.52%	159	201	-20.90%	60	72	-16.67%
Preliminary Part 1 Crime Totals:		56	31	80.65%	168	213	-21.13%	65	76	-14.47%
Current 7 Day Period:		1/3/2021 - 1/9/2021			Prior 7 Day Period:		12/27/2020 - 1/2/2021			
Current 28 Day Period:		12/13/2020 - 1/9/2021			Prior 28 Day Period:		11/15/2020 - 12/12/2020			
Current YTD Day Period:		1/1/2021 - 1/9/2021			Prior YTD Period:		1/1/2020 - 1/9/2020			

Prepared by SPD Crime Analysis Office - Monday, January 11, 2021

NOTE: SPD moved from UCR to the NIBRS reporting standard on 10/4/16 following the transition to a new RMS System. [Numbers on CompStat reports prior to this date should not be used as a comparison to those on this report.](#) Additional info on these reporting standards can be found on the FBI website: <https://ucr.fbi.gov/nibrs-overview>

This chart represents Preliminary counts of selected crime categories from Police Case Reports. Full statistical analysis to determine the confidence level of this data has not been performed. The % change columns on the preliminary counts differ from the percentage change on the NIBRS crime report, sometimes significantly. The CompStat report is designed for operational use and includes only selected NIBRS categories and coding less complex than full NIBRS rules. Official statistics for these and other NIBRS categories can be found on WASPC & FBI websites once available.





City of Spokane
Neva-Wood District (P3)
Selected Crime Codes
2021-01-03 to 2021-01-09
 Prepared By:
 Crime Analysis Unit
 Spokane Police Department

Legend

NIBRS Events

Criminal Homicide	Robbery Person	Burglary Commercial
Rape	Aggravated Assault	Vehicle Prowling
Robbery Commercial	Burglary Residential	Vehicle Theft
Burglary Garage	Arson	

For Additional Information on Incidents pertaining to an Area, Trend, or Pattern Contact Information Analysis

*Cases Represent LERMS Crime Codes
 Points may indicate multiple events
 Note: Veh Prowl is only Larceny displayed*

0 0.2 0.4 0.8 Miles

THIS IS NOT A LEGAL DOCUMENT:
 The information shown on this map is compiled from various sources and is subject to constant revision. Information shown on this map should not be used to determine the location of facilities in relationship to property lines, section lines, streets, etc.

Sunday - Saturday

1/3/2021 TO 1/9/2021

NE - Neva-Wood District (P3)



A/C	Offense Statute	Address	Reported Date	Dist
SPB3NL				
C	ASSAULT 2D	1000 E SHARPSBURG AVE	1/4/2021	P4
C	ASSAULT 2D	1100 E COZZA DR	1/5/2021	P6
C	ASSAULT 2D	6200 N ASTOR ST	1/7/2021	P4
C	BURGLARY 2D COMMERCIAL	6700 N DIVISION ST	1/4/2021	P3
C	BURGLARY 2D COMMERCIAL	6300 N HELENA ST	1/7/2021	P4
C	BURGLARY 2D FENCED AREA	6400 N PITTSBURG ST	1/6/2021	P3
C	BURGLARY 2D GARAGE	1300 E COURTLAND AVE	1/7/2021	P2
C	MAIL THEFT	100 E WEDGEWOOD AVE	1/4/2021	P3
C	MAIL THEFT	4100 N NEVADA ST	1/8/2021	P3
C	RESIDENTIAL BURGLARY	7000 N COLTON ST	1/3/2021	P4
C	RESIDENTIAL BURGLARY	1200 E ROCKWELL AVE	1/4/2021	P3
C	RETAIL THEFT WITH SPECIAL CIRCUMSTANCES 3D	7700 N DIVISION ST	1/6/2021	P3
C	ROBBERY 1D PERSON	6400 N ATLANTIC ST	1/3/2021	P1
C	TAKING MOTOR VEHICLE WITHOUT PERMISSION 2D	4700 N DIVISION ST	1/3/2021	P3
C	THEFT 2D ALL OTHER	9200 N COLTON ST	1/3/2021	P3
C	THEFT 2D ALL OTHER	6600 N ADDISON ST	1/6/2021	P3
C	THEFT 2D ALL OTHER	6400 N PITTSBURG ST	1/8/2021	P3
C	THEFT 2D ALL OTHER	9200 N COLTON ST	1/8/2021	P3
C	THEFT 2D FROM BUILDING	6300 N HELENA ST	1/7/2021	P4
C	THEFT 2D FROM MOTOR VEHICLE	9200 N NEVADA ST	1/3/2021	P3
C	THEFT 2D FROM MOTOR VEHICLE	7800 N MORTON ST	1/4/2021	P3
C	THEFT 2D FROM MOTOR VEHICLE	1700 E LINCOLN RD	1/4/2021	P3
C	THEFT 2D FROM MOTOR VEHICLE	600 E EUCLID AVE	1/7/2021	P3
C	THEFT 3D ALL OTHER	4500 N DIVISION ST	1/5/2021	P3
C	THEFT 3D CITY FROM BUILDING	7800 N MORTON ST	1/9/2021	P4
C	THEFT 3D CITY SHOPLIFTING	7700 N DIVISION ST	1/5/2021	P4
C	THEFT 3D CITY SHOPLIFTING	N DIVISION ST / E QUEEN AVE	1/5/2021	P3
C	THEFT 3D CITY SHOPLIFTING	7700 N DIVISION ST	1/7/2021	P2
C	THEFT 3D FROM BUILDING	800 E ROCKWELL AVE	1/4/2021	P3
C	THEFT 3D FROM BUILDING	1000 E CROWN AVE	1/9/2021	P3
C	THEFT 3D FROM MOTOR VEHICLE	3800 N NEVADA ST	1/3/2021	P3
A	THEFT 3D FROM MOTOR VEHICLE	300 E WALTON AVE	1/4/2021	P3
C	THEFT 3D FROM MOTOR VEHICLE	1000 E COZZA DR	1/4/2021	P3
C	THEFT 3D FROM MOTOR VEHICLE	6000 N RUBY ST	1/5/2021	P3
C	THEFT 3D FROM MOTOR VEHICLE	9200 N COLTON ST	1/6/2021	P2
C	THEFT 3D FROM MOTOR VEHICLE	9900 N NEWPORT HWY	1/7/2021	P3
C	THEFT 3D FROM MOTOR VEHICLE	1700 E LYONS AVE	1/8/2021	P3
C	THEFT 3D FROM MOTOR VEHICLE	600 E WELLESLEY AVE	1/9/2021	P3

For protection of victim privacy, the entire address on sexual assault crimes has been redacted.

A/C	Offense Statute	Address	Reported Date	Dist
C	THEFT 3D SHOPLIFTING	9600 N NEWPORT HWY	1/4/2021	P3
C	THEFT 3D SHOPLIFTING	9700 N NEWPORT HWY	1/5/2021	P3
C	THEFT 3D SHOPLIFTING	9200 N NEVADA ST	1/6/2021	P1
C	THEFT 3D SHOPLIFTING	5700 N DIVISION ST	1/7/2021	P3
C	THEFT 3D SHOPLIFTING	9100 N NEWPORT HWY	1/7/2021	P3
C	THEFT 3D SHOPLIFTING	9200 N COLTON ST	1/7/2021	P3
C	THEFT 3D SHOPLIFTING	6700 N DIVISION ST	1/9/2021	P3
C	THEFT 3D VEHICLE PARTS AND ACCESSORIES	3800 N NEVADA ST	1/3/2021	P3
A	THEFT 3D VEHICLE PARTS AND ACCESSORIES	4700 N DIVISION ST	1/5/2021	P3
C	THEFT 3D VEHICLE PARTS AND ACCESSORIES	900 E BEACON AVE	1/5/2021	P3
C	THEFT 3D VEHICLE PARTS AND ACCESSORIES	1700 E LYONS AVE	1/8/2021	P3
C	THEFT OF MOTOR VEHICLE	6400 N ATLANTIC ST	1/3/2021	P1
C	THEFT OF MOTOR VEHICLE	1900 E HOUGHTON AVE	1/4/2021	P4
C	THEFT OF MOTOR VEHICLE	1700 E LINCOLN RD	1/7/2021	P3
SPB3WH				
C	BURGLARY 2D GARAGE	1600 E WELLESLEY AVE	1/9/2021	P4
C	RAPE OF A CHILD 1D		1/8/2021	P6
C	THEFT 2D ALL OTHER	5000 N HELENA ST	1/9/2021	P4
C	THEFT OF MOTOR VEHICLE	5000 N MARTIN ST	1/4/2021	P4

POLICE SUMMARY - Ending: Saturday, January 9, 2021



NE - Northeast District (P4)

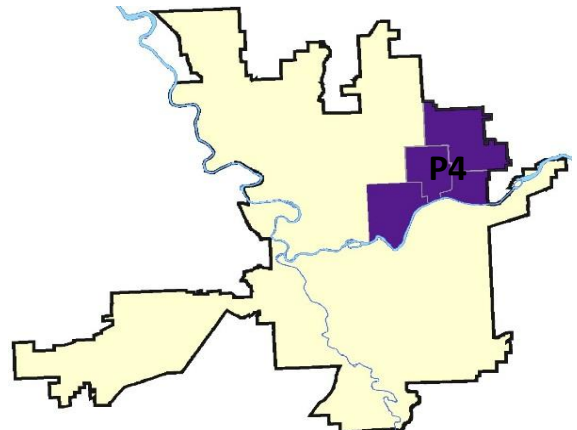
Preliminary IBR Counts

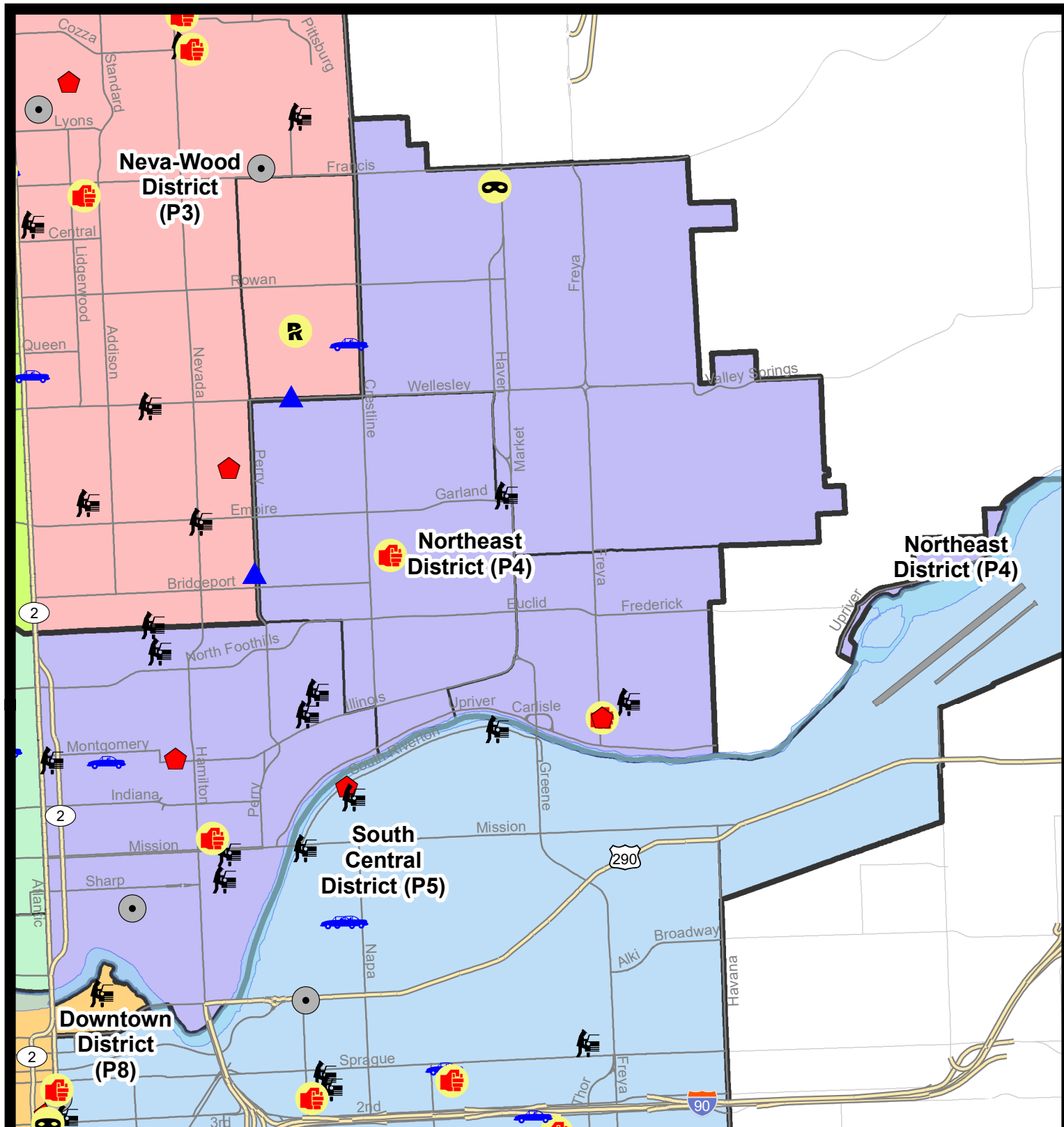
NIBRS Categories (Part 1 Selected)		7 Day Comparison			28 Day Comparison			YTD Comparison		
		Current	Prior	Percent	Current	Prior	Percent	Current	Prior	Percent
Violent	Criminal Homicide	0	0		0	0		0	0	
	Rape	0	0		1	3	-66.67%	0	1	-100.00%
	Robbery - Commercial	0	0		0	0		0	0	
	Robbery - Person	1	1	0.00%	5	2	150.00%	1	1	0.00%
	Aggravated Assault - Non DV	1	3	-66.67%	5	6	-16.67%	2	2	0.00%
	Aggravated Assault - DV	2	0		4	5	-20.00%	2	0	
Violent Total:		4	4	0.00%	15	16	-6.25%	5	4	25.00%
Property	Burglary - Residential	2	7	-71.43%	14	13	7.69%	4	4	0.00%
	Burglary Garage	0	2	-100.00%	3	6	-50.00%	0	0	
	Burglary Commercial	1	0		4	7	-42.86%	1	1	0.00%
	Larceny	28	17	64.71%	96	91	5.49%	31	33	-6.06%
	Vehicle Theft	1	4	-75.00%	9	14	-35.71%	2	8	-75.00%
	Arson	0	0		0	1	-100.00%	0	0	
Property Total:		32	30	6.67%	126	132	-4.55%	38	46	-17.39%
Preliminary Part 1 Crime Totals:		36	34	5.88%	141	148	-4.73%	43	50	-14.00%
Current 7 Day Period:		1/3/2021 - 1/9/2021			Prior 7 Day Period:		12/27/2020 - 1/2/2021			
Current 28 Day Period:		12/13/2020 - 1/9/2021			Prior 28 Day Period:		11/15/2020 - 12/12/2020			
Current YTD Day Period:		1/1/2021 - 1/9/2021			Prior YTD Period:		1/1/2020 - 1/9/2020			

Prepared by SPD Crime Analysis Office - Monday, January 11, 2021

NOTE: SPD moved from UCR to the NIBRS reporting standard on 10/4/16 following the transition to a new RMS System. [Numbers on CompStat reports prior to this date should not be used as a comparison to those on this report.](#) Additional info on these reporting standards can be found on the FBI website: <https://ucr.fbi.gov/nibrs-overview>

This chart represents Preliminary counts of selected crime categories from Police Case Reports. Full statistical analysis to determine the confidence level of this data has not been performed. The % change columns on the preliminary counts differ from the percentage change on the NIBRS crime report, sometimes significantly. The CompStat report is designed for operational use and includes only selected NIBRS categories and coding less complex than full NIBRS rules. Official statistics for these and other NIBRS categories can be found on WASPC & FBI websites once available.





City of Spokane
Northeast District (P4)
Selected Crime Codes
2021-01-03 to 2021-01-09
 Prepared By:
 Crime Analysis Unit
 Spokane Police Department

Legend

NIBRS Events



Criminal Homicide



Rape



Robbery Commercial



Robbery Person



Aggravated Assault



Burglary Residential



Burglary Garage



Burglary Commercial



Vehicle Prowling



Vehicle Theft



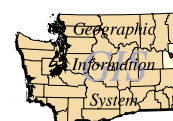
Arson



Cases Represent LERMS Crime Codes
 Points may indicate multiple events
 Note: Veh Prowl is only Larceny displayed

For Additional Information on
 Incidents pertaining to an
 Area, Trend, or Pattern
 Contact Information Analysis

0 0.2 0.4 0.8 Miles



THIS IS NOT A LEGAL DOCUMENT:
 The information shown on this map is compiled
 from various sources and is subject to constant
 revision. Information shown on this map should
 not be used to determine the location of facilities
 in relationship to property lines, section lines,
 streets, etc.

Sunday - Saturday

1/3/2021 TO 1/9/2021

NE - Northeast District (P4)



<u>A/C</u>	<u>Offense Statute</u>	<u>Address</u>	<u>Reported Date</u>	<u>Dist</u>
<u>SPB4BE</u>				
C	ASSAULT 2D	2200 E GLASS AVE	1/5/2021	P4
C	BURGLARY 2D FENCED AREA	2900 N CRESTLINE ST	1/5/2021	P2
C	IBR Purposes Only - Theft of Motor Vehicle Parts or Accessori	2900 N CRESTLINE ST	1/5/2021	P2
C	THEFT 2D FROM BUILDING	3900 N MARTIN ST	1/3/2021	P4
C	THEFT 2D FROM BUILDING	1700 E BRIDGEPORT AVE	1/7/2021	P4
C	THEFT 3D SHOPLIFTING	3900 N MARKET ST	1/5/2021	P4
C	THEFT 3D SHOPLIFTING	3000 E EUCLID AVE	1/9/2021	P4
<u>SPB4HI</u>				
A	BURGLARY 2D FENCED AREA	6100 N JULIA ST	1/4/2021	P4
C	MAIL THEFT	2900 E OLYMPIC AVE	1/4/2021	P4
C	ROBBERY 2D PERSON	6100 N MARKET ST	1/9/2021	P4
C	THEFT 1D ALL OTHER	2400 E BRUCE AVE	1/7/2021	P4
C	THEFT 2D FROM MOTOR VEHICLE	3900 N MARKET ST	1/6/2021	P4
C	THEFT OF A FIREARM FROM BUILDING	2700 E COLUMBIA AVE	1/6/2021	P4
<u>SPB4LO</u>				
C	ASSAULT 1D	900 E MISSION AVE	1/6/2021	P3
C	BURGLARY 1D FENCED AREA	900 E TRENT AVE	1/5/2021	P2
C	BURGLARY 2D COMMERCIAL	500 E BOONE AVE	1/5/2021	P2
C	IBR Purposes Only - Theft of Motor Vehicle Parts or Accessori	900 E TRENT AVE	1/5/2021	P2
C	MAIL THEFT	1800 E ILLINOIS AVE	1/9/2021	P4
A	RESIDENTIAL BURGLARY	700 E ILLINOIS AVE	1/5/2021	P4
C	THEFT 2D FROM BUILDING	900 E MISSION AVE	1/9/2021	P4
C	THEFT 2D FROM MOTOR VEHICLE	1000 E SHARP AVE	1/3/2021	P4
C	THEFT 2D VEHICLE PARTS AND ACCESSORIES	2800 N HOGAN ST	1/8/2021	P4
C	THEFT 3D FROM BUILDING	500 E BOONE AVE	1/5/2021	P2
C	THEFT 3D FROM BUILDING	100 E BOONE AVE	1/6/2021	P4
A	THEFT 3D FROM MOTOR VEHICLE	2600 N PITTSBURG ST	1/5/2021	P4
C	THEFT 3D FROM MOTOR VEHICLE	1600 E JACKSON AVE	1/5/2021	P4
C	THEFT 3D FROM MOTOR VEHICLE	0 E MONTGOMERY AVE	1/6/2021	P4
A	THEFT 3D FROM MOTOR VEHICLE	1000 E MISSION AVE	1/6/2021	P4
A	THEFT 3D FROM MOTOR VEHICLE	2900 N DAKOTA ST	1/7/2021	P4
C	THEFT 3D SHOPLIFTING	1700 N DIVISION ST	1/5/2021	P2
C	THEFT 3D VEHICLE PARTS AND ACCESSORIES	300 E BALDWIN AVE	1/7/2021	P4
C	THEFT OF MOTOR VEHICLE	2100 N ASTOR ST	1/7/2021	P2
<u>SPB4MI</u>				
C	ASSAULT 2D	2300 N FREYA ST	1/6/2021	P4
C	BURGLARY 1D FROM RESIDENCE	2300 N FREYA ST	1/6/2021	P4

For protection of victim privacy, the entire address on sexual assault crimes has been redacted.

A/C	Offense Statute	Address	Reported Date	Dist
C	THEFT 3D FROM MOTOR VEHICLE	2400 N REBECCA ST	1/9/2021	P4
C	THEFT 3D VEHICLE PARTS AND ACCESSORIES	3900 E GRACE AVE	1/8/2021	P4

SPOKANE POLICE DEPARTMENT



SOUTH **Police Service Area**

PSA Commander

Captain Tracie Meidl

South Central District (P5)

Southeast District (P6)

Southwest District (P7)



POLICE SUMMARY - Ending: Saturday, January 9, 2021

SOUTH PRECINCT (P5, P6, and P7)



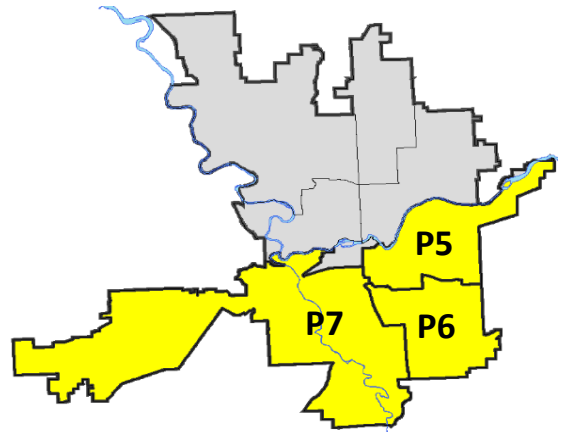
Preliminary IBR Counts

NIBRS Categories (Part 1 Selected)		7 Day Comparison			28 Day Comparison			YTD Comparison		
		Current	Prior	Percent	Current	Prior	Percent	Current	Prior	Percent
Violent	Criminal Homicide	0	1	-100.00%	3	0		0	0	
	Rape	1	2	-50.00%	5	6	-16.67%	2	2	0.00%
	Robbery - Commercial	0	0		1	0		0	0	
	Robbery - Person	1	0		3	7	-57.14%	1	0	
	Aggravated Assault - Non DV	3	2	50.00%	10	7	42.86%	4	5	-20.00%
	Aggravated Assault - DV	4	0		7	9	-22.22%	4	3	33.33%
Violent Total:		9	5	80.00%	29	29	0.00%	11	10	10.00%
Property	Burglary - Residential	6	4	50.00%	19	18	5.56%	8	14	-42.86%
	Burglary Garage	1	2	-50.00%	11	17	-35.29%	2	2	0.00%
	Burglary Commercial	3	0		11	16	-31.25%	3	4	-25.00%
	Larceny	54	26	107.69%	193	207	-6.76%	62	66	-6.06%
	Vehicle Theft	7	4	75.00%	26	20	30.00%	8	18	-55.56%
	Arson	0	0		1	2	-50.00%	0	0	
Property Total:		71	36	97.22%	261	280	-6.79%	83	104	-20.19%
Preliminary Part 1 Crime Totals:		80	41	95.12%	290	309	-6.15%	94	114	-17.54%
Current 7 Day Period:		1/3/2021 - 1/9/2021			Prior 7 Day Period:		12/27/2020 - 1/2/2021			
Current 28 Day Period:		12/13/2020 - 1/9/2021			Prior 28 Day Period:		11/15/2020 - 12/12/2020			
Current YTD Day Period:		1/1/2021 - 1/9/2021			Prior YTD Period:		1/1/2020 - 1/9/2020			

Prepared by SPD Crime Analysis Office - Monday, January 11, 2021

NOTE: SPD moved from UCR to the NIBRS reporting standard on 10/4/16 following the transition to a new RMS System. [Numbers on CompStat reports prior to this date should not be used as a comparison to those on this report.](#) Additional info on these reporting standards can be found on the FBI website: <https://ucr.fbi.gov/nibrs-overview>

This chart represents Preliminary counts of selected crime categories from Police Case Reports. Full statistical analysis to determine the confidence level of this data has not been performed. The % change columns on the preliminary counts differ from the percentage change on the NIBRS crime report, sometimes significantly. The CompStat report is designed for operational use and includes only selected NIBRS categories and coding less complex than full NIBRS rules. Official statistics for these and other NIBRS categories can be found on WASPC & FBI websites once available.



POLICE SUMMARY - Ending: Saturday, January 9, 2021



SE - South Central District (P5)

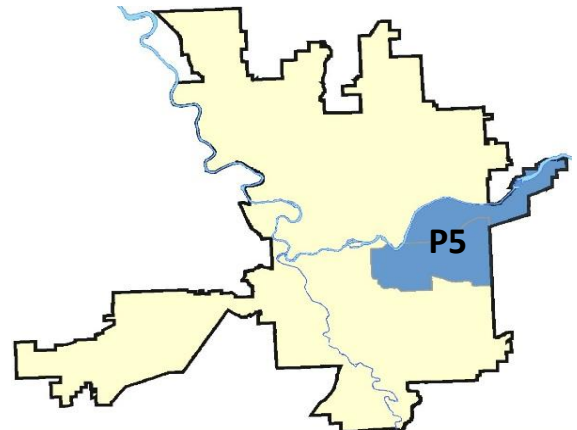
Preliminary IBR Counts


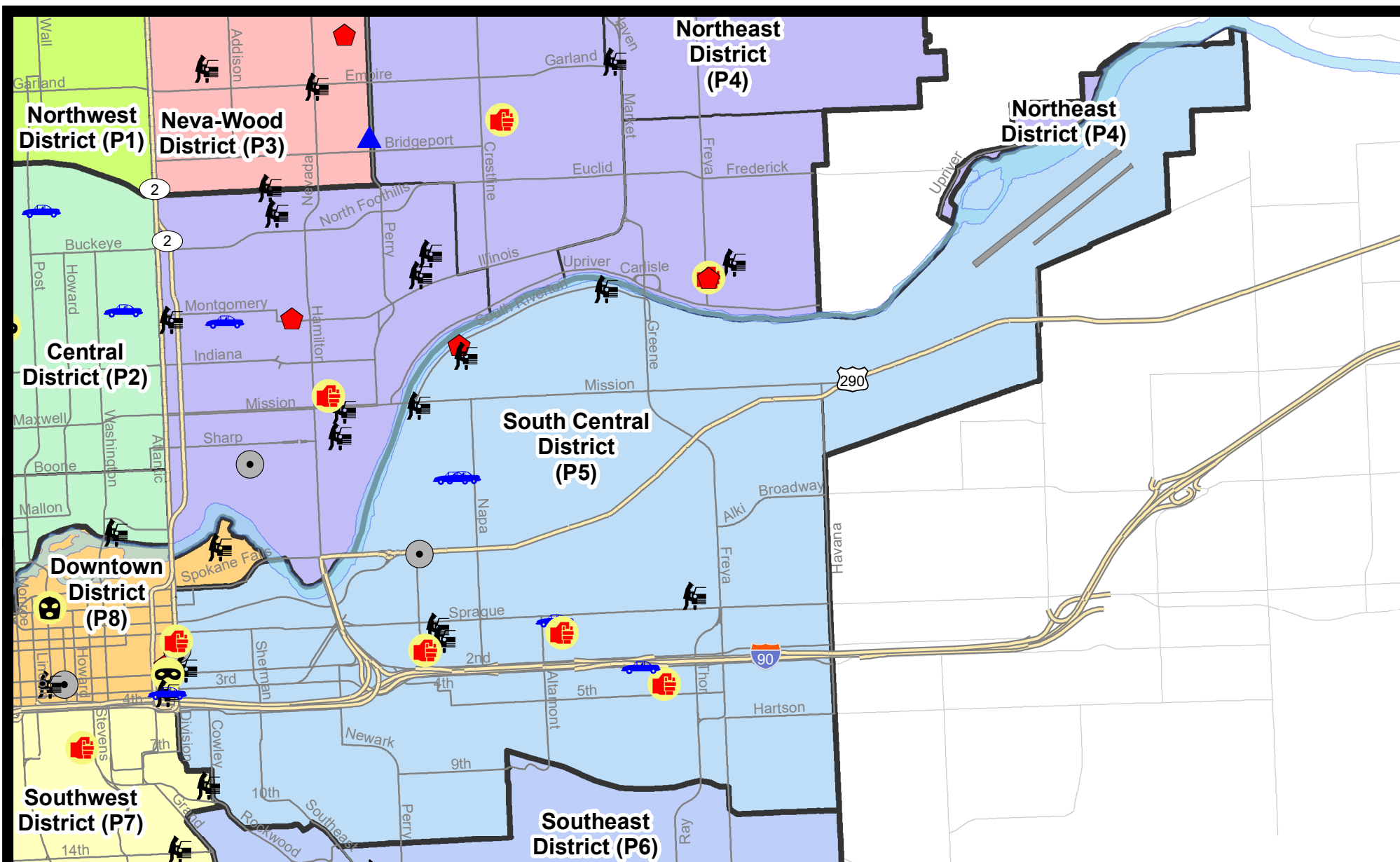
NIBRS Categories (Part 1 Selected)		7 Day Comparison			28 Day Comparison			YTD Comparison		
		Current	Prior	Percent	Current	Prior	Percent	Current	Prior	Percent
Violent	Criminal Homicide	0	1	-100.00%	2	0		0	0	
	Rape	0	1	-100.00%	2	2	0.00%	1	0	
	Robbery - Commercial	0	0		0	0		0	0	
	Robbery - Person	0	0		1	4	-75.00%	0	0	
	Aggravated Assault - Non DV	1	0		3	4	-25.00%	1	5	-80.00%
	Aggravated Assault - DV	3	0		4	4	0.00%	3	2	50.00%
Violent Total:		4	2	100.00%	12	14	-14.29%	5	7	-28.57%
Property	Burglary - Residential	1	2	-50.00%	8	12	-33.33%	1	5	-80.00%
	Burglary Garage	0	1	-100.00%	5	3	66.67%	0	0	
	Burglary Commercial	2	0		3	8	-62.50%	2	2	0.00%
	Larceny	22	8	175.00%	61	83	-26.51%	23	30	-23.33%
	Vehicle Theft	4	2	100.00%	13	11	18.18%	4	5	-20.00%
	Arson	0	0		1	1	0.00%	0	0	
Property Total:		29	13	123.08%	91	118	-22.88%	30	42	-28.57%
Preliminary Part 1 Crime Totals:		33	15	120.00%	103	132	-21.97%	35	49	-28.57%
Current 7 Day Period:		1/3/2021 - 1/9/2021			Prior 7 Day Period:		12/27/2020 - 1/2/2021			
Current 28 Day Period:		12/13/2020 - 1/9/2021			Prior 28 Day Period:		11/15/2020 - 12/12/2020			
Current YTD Day Period:		1/1/2021 - 1/9/2021			Prior YTD Period:		1/1/2020 - 1/9/2020			

Prepared by SPD Crime Analysis Office - Monday, January 11, 2021

NOTE: SPD moved from UCR to the NIBRS reporting standard on 10/4/16 following the transition to a new RMS System. [Numbers on CompStat reports prior to this date should not be used as a comparison to those on this report.](#) Additional info on these reporting standards can be found on the FBI website: <https://ucr.fbi.gov/nibrs-overview>

This chart represents Preliminary counts of selected crime categories from Police Case Reports. Full statistical analysis to determine the confidence level of this data has not been performed. The % change columns on the preliminary counts differ from the percentage change on the NIBRS crime report, sometimes significantly. The CompStat report is designed for operational use and includes only selected NIBRS categories and coding less complex than full NIBRS rules. Official statistics for these and other NIBRS categories can be found on WASPC & FBI websites once available.

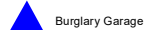
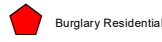
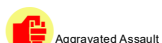





City of Spokane
South Central District (P5)
Selected
Crime Types
2021-01-03 to 2021-01-09
 Prepared By:
 Crime Analysis Unit
 Spokane Police Department

Legend

NIBRS Events



Cases Represent LERMS Crime Codes
 Points may indicate multiple events
 Note: Veh Prowl is only Larceny category displayed



For Additional Information on Incidents
 pertaining to an Area, Trend, or Pattern
 Contact Information Analysis

0 0.2 0.4 0.6 0.8 1 Miles



THIS IS NOT A LEGAL DOCUMENT:
 The information shown on this map is compiled
 from various sources and is subject to constant
 revision. Information shown on this map should
 not be used to determine the location of facilities
 in relationship to property lines, section lines,
 streets, etc.

Sunday - Saturday

1/3/2021 TO 1/9/2021

SE - South Central District (P5)



<u>A/C</u>	<u>Offense Statute</u>	<u>Address</u>	<u>Reported Date</u>	<u>Dist</u>
<u>SPC5EC</u>				
C	ASSAULT 2D	1600 E PACIFIC AVE	1/5/2021	P6
C	ASSAULT 2D	2500 E 1ST AVE	1/8/2021	P6
C	ASSAULT 2D	3200 E 4TH AVE	1/8/2021	P6
C	ASSAULT 3D WEAPON OR NEGLIGENT INJURY	0 E 1ST AVE	1/4/2021	P6
A	BURGLARY 2D COMMERCIAL	1600 E TRENT AVE	1/4/2021	P6
C	BURGLARY 2D COMMERCIAL	100 S DIVISION ST	1/6/2021	P6
C	MAIL THEFT	1800 E 6TH AVE	1/7/2021	P5
C	THEFT 2D ALL OTHER	4100 E SPRAGUE AVE	1/6/2021	P5
C	THEFT 2D ALL OTHER	4100 E SPRAGUE AVE	1/6/2021	P5
C	THEFT 2D FROM MOTOR VEHICLE	100 S DIVISION ST	1/5/2021	P8
C	THEFT 2D FROM MOTOR VEHICLE	3400 E RIVERSIDE AVE	1/5/2021	P5
C	THEFT 3D ALL OTHER	3900 E FERRY AVE	1/4/2021	P5
C	THEFT 3D ALL OTHER	4000 E BROADWAY AVE	1/7/2021	P5
C	THEFT 3D CITY SHOPLIFTING	100 S DIVISION ST	1/5/2021	P6
C	THEFT 3D FROM BUILDING	100 E 4TH AVE	1/4/2021	P5
C	THEFT 3D FROM BUILDING	900 E 3RD AVE	1/6/2021	P5
C	THEFT 3D FROM BUILDING	3200 E 4TH AVE	1/7/2021	P5
A	THEFT 3D FROM MOTOR VEHICLE	1700 E 1ST AVE	1/6/2021	P5
C	THEFT 3D FROM MOTOR VEHICLE	0 S MADELIA ST	1/8/2021	P5
C	THEFT 3D VEHICLE PARTS AND ACCESSORIES	3600 E SPRAGUE AVE	1/4/2021	P5
C	THEFT 3D VEHICLE PARTS AND ACCESSORIES	3600 E SPRAGUE AVE	1/4/2021	P5
C	THEFT OF MOTOR VEHICLE	2400 E SPRAGUE AVE	1/3/2021	P6
C	THEFT OF MOTOR VEHICLE	E 3RD AVE / S FISKE ST	1/9/2021	P6
<u>SPC5GP</u>				
C	MAIL THEFT	1600 N CRESTLINE ST	1/5/2021	P5
C	MAIL THEFT	2700 E SHARP AVE	1/6/2021	P5
C	RESIDENTIAL BURGLARY	1800 E SOUTH RIVERTON AVE	1/3/2021	P6
C	THEFT 2D FROM MOTOR VEHICLE	2900 E SOUTH RIVERTON AVE	1/4/2021	P5
C	THEFT 2D FROM MOTOR VEHICLE	1900 E TILSLEY PL	1/9/2021	P5
C	THEFT 3D ALL OTHER	2300 E SOUTH CRESCENT AVE	1/9/2021	P5
C	THEFT 3D FROM MOTOR VEHICLE	1600 E MISSION AVE	1/9/2021	P5
C	THEFT 3D VEHICLE PARTS AND ACCESSORIES	1300 N MADELIA ST	1/9/2021	P5
C	THEFT OF MOTOR VEHICLE	1800 E CATALDO AVE	1/9/2021	P6
C	THEFT OF MOTOR VEHICLE	1900 E CATALDO AVE	1/9/2021	P6

POLICE SUMMARY - Ending: Saturday, January 9, 2021



SE - Southeast District (P6)

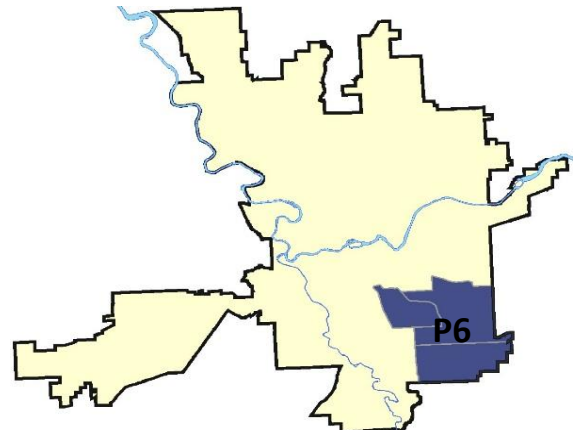
Preliminary IBR Counts

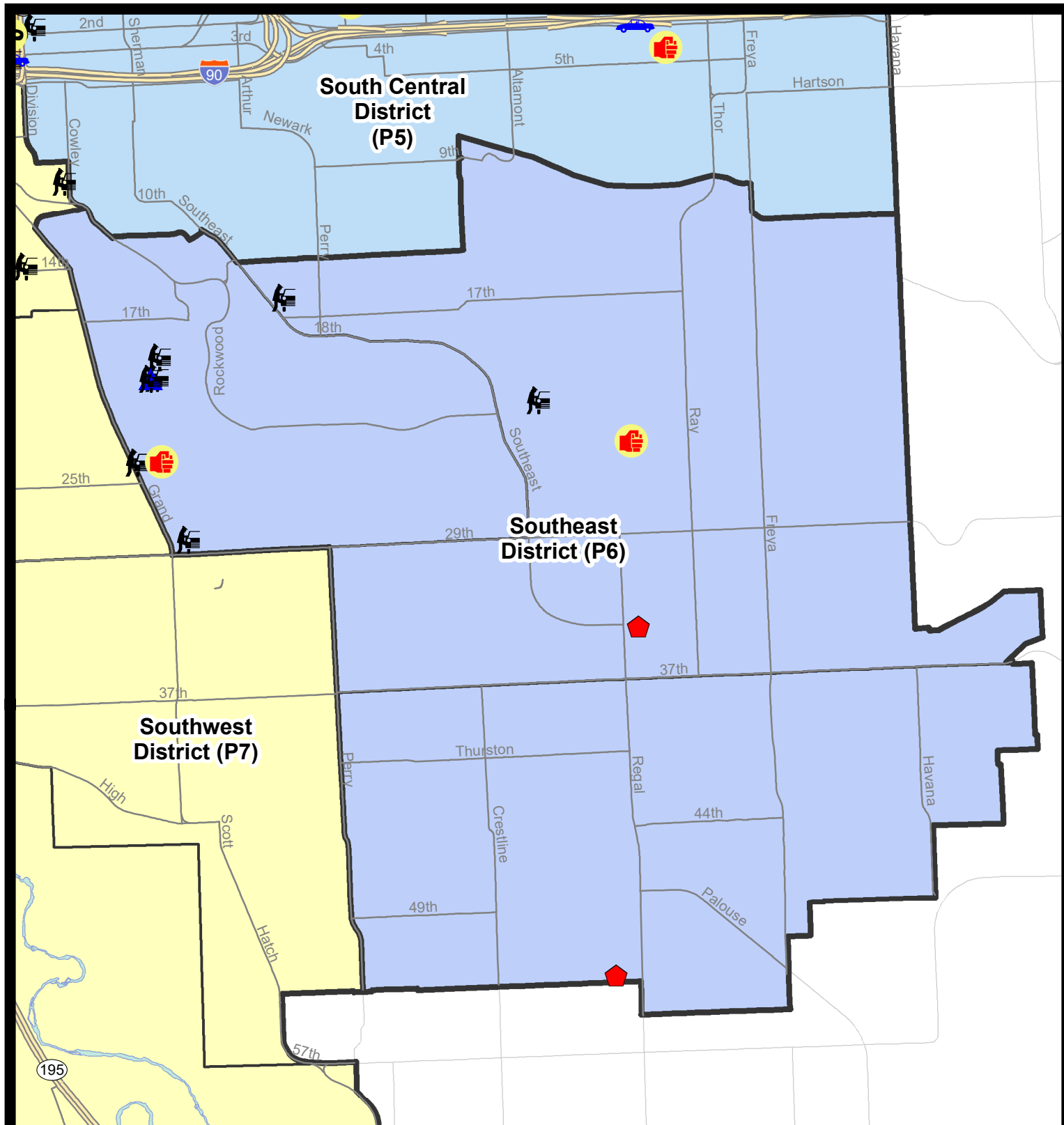
NIBRS Categories (Part 1 Selected)		7 Day Comparison			28 Day Comparison			YTD Comparison		
		Current	Prior	Percent	Current	Prior	Percent	Current	Prior	Percent
Violent	Criminal Homicide	0	0		0	0		0	0	
	Rape	0	1	-100.00%	2	2	0.00%	0	0	
	Robbery - Commercial	0	0		1	0		0	0	
	Robbery - Person	0	0		0	0		0	0	
	Aggravated Assault - Non DV	2	0		2	1	100.00%	2	0	
	Aggravated Assault - DV	0	0		0	3	-100.00%	0	0	
Violent Total:		2	1	100.00%	5	6	-16.67%	2	0	
Property	Burglary - Residential	2	0		4	4	0.00%	2	3	-33.33%
	Burglary Garage	1	0		3	7	-57.14%	1	0	
	Burglary Commercial	0	0		4	1	300.00%	0	0	
	Larceny	14	4	250.00%	49	52	-5.77%	16	12	33.33%
	Vehicle Theft	0	1	-100.00%	3	3	0.00%	0	4	-100.00%
	Arson	0	0		0	0		0	0	
Property Total:		17	5	240.00%	63	67	-5.97%	19	19	0.00%
Preliminary Part 1 Crime Totals:		19	6	216.67%	68	73	-6.85%	21	19	10.53%
Current 7 Day Period:		1/3/2021 - 1/9/2021			Prior 7 Day Period:		12/27/2020 - 1/2/2021			
Current 28 Day Period:		12/13/2020 - 1/9/2021			Prior 28 Day Period:		11/15/2020 - 12/12/2020			
Current YTD Day Period:		1/1/2021 - 1/9/2021			Prior YTD Period:		1/1/2020 - 1/9/2020			

Prepared by SPD Crime Analysis Office - Monday, January 11, 2021

NOTE: SPD moved from UCR to the NIBRS reporting standard on 10/4/16 following the transition to a new RMS System. [Numbers on CompStat reports prior to this date should not be used as a comparison to those on this report.](#) Additional info on these reporting standards can be found on the FBI website: <https://ucr.fbi.gov/nibrs-overview>

This chart represents Preliminary counts of selected crime categories from Police Case Reports. Full statistical analysis to determine the confidence level of this data has not been performed. The % change columns on the preliminary counts differ from the percentage change on the NIBRS crime report, sometimes significantly. The CompStat report is designed for operational use and includes only selected NIBRS categories and coding less complex than full NIBRS rules. Official statistics for these and other NIBRS categories can be found on WASPC & FBI websites once available.





City of Spokane
Southeast District (P6)
Selected Crime Codes
2021-01-03 to 2021-01-09
 Prepared By:
Crime Analysis Unit
Spokane Police Department

Legend

NIBRS Events



Criminal Homicide



Rape



Robbery Commercial



Robbery Person



Aggravated Assault



Burglary Residential



Burglary Garage



Burglary Commercial



Vehicle Prowling



Vehicle Theft



Arson



Cases Represent LERMS Crime Codes
 Points may indicate multiple events
 Note: Veh Prowl is only Larceny displayed

For Additional Information on
 Incidents pertaining to an
 Area, Trend, or Pattern
 Contact Information Analysis

0 0.15 0.3 0.6 Miles



THIS IS NOT A LEGAL DOCUMENT:
 The information shown on this map is compiled
 from various sources and is subject to constant
 revision. Information shown on this map should
 not be used to determine the location of facilities
 in relationship to property lines, section lines,
 streets, etc.

Sunday - Saturday

SE - Southeast District (P6)

1/3/2021 TO 1/9/2021



<u>A/C</u>	<u>Offense Statute</u>	<u>Address</u>	<u>Reported Date</u>	<u>Dist</u>
<u>SPC6LH</u>				
C	ASSAULT 2D	2900 E 25TH AVE	1/6/2021	P6
C	MAIL THEFT	1900 E 16TH AVE	1/4/2021	P6
C	MAIL THEFT	3100 E 30TH AVE	1/6/2021	P6
C	RESIDENTIAL BURGLARY	2900 E 34TH AVE	1/4/2021	P6
C	THEFT 2D ALL OTHER	2900 E 35TH AVE	1/3/2021	P6
C	THEFT 2D ALL OTHER	2900 E 34TH AVE	1/4/2021	P6
C	THEFT 2D FROM BUILDING	2900 E 29TH AVE	1/7/2021	P6
C	THEFT 3D FROM MOTOR VEHICLE	S IVORY ST / E 16TH AVE	1/4/2021	P6
C	THEFT 3D FROM MOTOR VEHICLE	2200 S SOUTHEAST BLVD	1/9/2021	P6
<u>SPC6RW</u>				
C	ASSAULT 1D	600 E 24TH AVE	1/8/2021	P6
C	BURGLARY 2D GARAGE	500 E 20TH AVE	1/8/2021	P6
C	THEFT 2D FROM MOTOR VEHICLE	500 E 20TH AVE	1/8/2021	P6
C	THEFT 3D ALL OTHER	300 E 18TH AVE	1/4/2021	P6
A	THEFT 3D FROM MOTOR VEHICLE	2300 S GRAND BLVD	1/6/2021	P6
A	THEFT 3D FROM MOTOR VEHICLE	2300 S GRAND BLVD	1/6/2021	P6
C	THEFT 3D FROM MOTOR VEHICLE	700 E 28TH AVE	1/6/2021	P6
C	THEFT 3D FROM MOTOR VEHICLE	600 E 19TH AVE	1/8/2021	P6
C	THEFT 3D FROM MOTOR VEHICLE	600 E 20TH AVE	1/8/2021	P6
<u>SPC6SG</u>				
C	RESIDENTIAL BURGLARY	2700 E 53RD AVE	1/8/2021	P6

POLICE SUMMARY - Ending: Saturday, January 9, 2021



SW - Southwest District (P7)

Preliminary IBR Counts

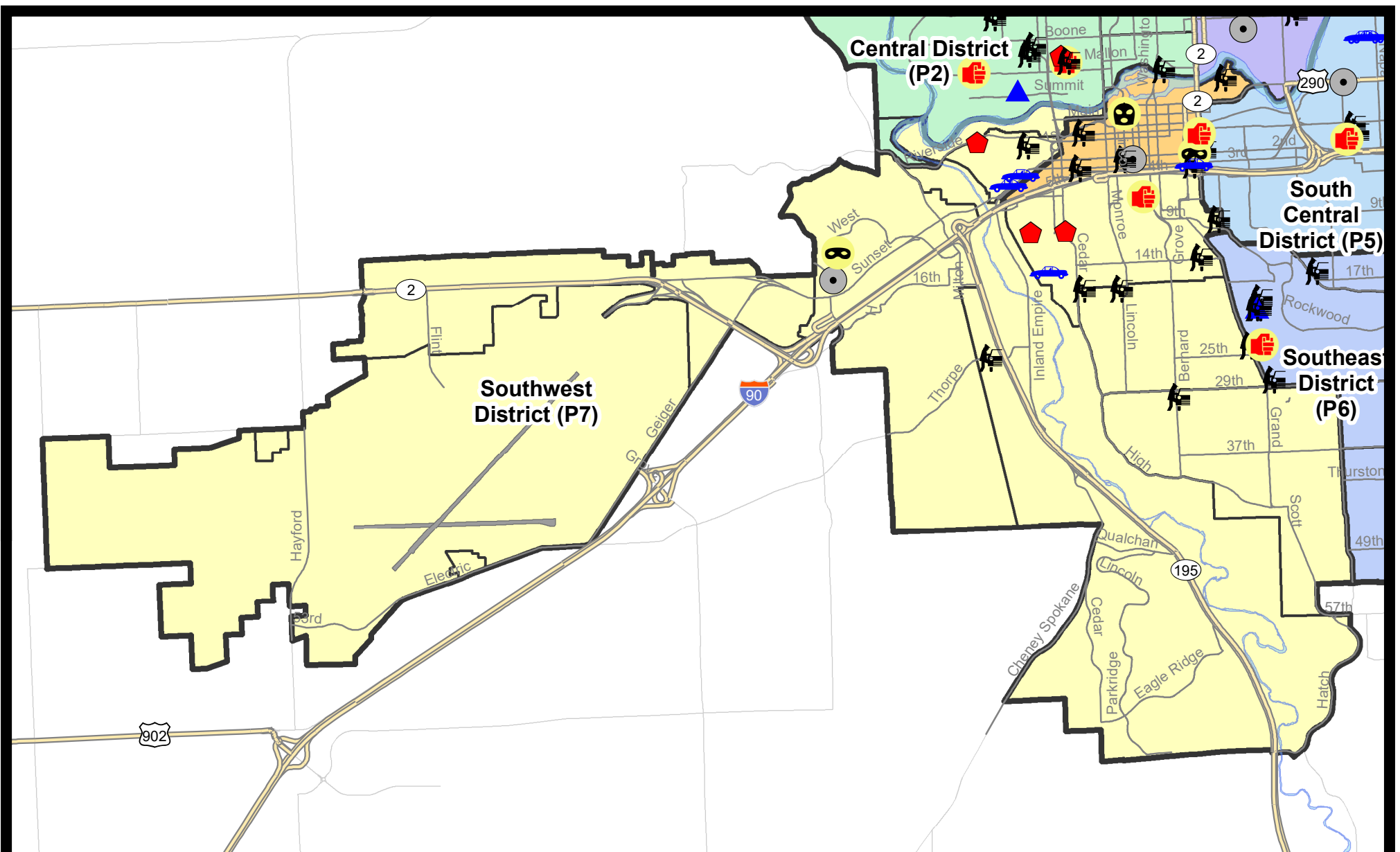
NIBRS Categories (Part 1 Selected)		7 Day Comparison			28 Day Comparison			YTD Comparison		
		Current	Prior	Percent	Current	Prior	Percent	Current	Prior	Percent
Violent	Criminal Homicide	0	0		1	0		0	0	
	Rape	1	0		1	2	-50.00%	1	2	-50.00%
	Robbery - Commercial	0	0		0	0		0	0	
	Robbery - Person	1	0		2	3	-33.33%	1	0	
	Aggravated Assault - Non DV	0	2	-100.00%	5	2	150.00%	1	0	
	Aggravated Assault - DV	1	0		3	2	50.00%	1	1	0.00%
Violent Total:		3	2	50.00%	12	9	33.33%	4	3	33.33%
Property	Burglary - Residential	3	2	50.00%	7	2	250.00%	5	6	-16.67%
	Burglary Garage	0	1	-100.00%	3	7	-57.14%	1	2	-50.00%
	Burglary Commercial	1	0		4	7	-42.86%	1	2	-50.00%
	Larceny	18	14	28.57%	83	72	15.28%	23	24	-4.17%
	Vehicle Theft	3	1	200.00%	10	6	66.67%	4	9	-55.56%
	Arson	0	0		0	1	-100.00%	0	0	
Property Total:		25	18	38.89%	107	95	12.63%	34	43	-20.93%
Preliminary Part 1 Crime Totals:		28	20	40.00%	119	104	14.42%	38	46	-17.39%
Current 7 Day Period:		1/3/2021 - 1/9/2021			Prior 7 Day Period:		12/27/2020 - 1/2/2021			
Current 28 Day Period:		12/13/2020 - 1/9/2021			Prior 28 Day Period:		11/15/2020 - 12/12/2020			
Current YTD Day Period:		1/1/2021 - 1/9/2021			Prior YTD Period:		1/1/2020 - 1/9/2020			

Prepared by SPD Crime Analysis Office - Monday, January 11, 2021

NOTE: SPD moved from UCR to the NIBRS reporting standard on 10/4/16 following the transition to a new RMS System. [Numbers on CompStat reports prior to this date should not be used as a comparison to those on this report.](#) Additional info on these reporting standards can be found on the FBI website: <https://ucr.fbi.gov/nibrs-overview>

This chart represents Preliminary counts of selected crime categories from Police Case Reports. Full statistical analysis to determine the confidence level of this data has not been performed. The % change columns on the preliminary counts differ from the percentage change on the NIBRS crime report, sometimes significantly. The CompStat report is designed for operational use and includes only selected NIBRS categories and coding less complex than full NIBRS rules. Official statistics for these and other NIBRS categories can be found on WASPC & FBI websites once available.





City of Spokane
Southwest District (P7)
Selected
Crime Types
2021-01-03 to 2021-01-09
 Prepared By:
 Crime Analysis Unit
 Spokane Police Department

Legend

NIBRS Events

- | | | | |
|-------------------|--------------------|----------------------|---------------------|
| Criminal Homicide | Robbery Commercial | Aggravated Assault | Burglary Commercial |
| Rape | Robbery Person | Burglary Residential | Vehicle Prowling |
| | | Burglary Garage | Vehicle Theft |
| | | | Arson |

Cases Represent LERMS Crime Codes
Points may indicate multiple events
Note: Veh Prowl is only Larceny category displayed



For Additional Information on Incidents
pertaining to an Area, Trend, or Pattern
Contact Information Analysis

0 0.2 0.4 0.6 0.8 1 1.2 1.4 1.6 Miles



THIS IS NOT A LEGAL DOCUMENT:
 The information shown on this map is compiled from various sources and is subject to constant revision. Information shown on this map should not be used to determine the location of facilities in relationship to property lines, section lines, streets, etc.



Sunday - Saturday

SE - Southwest District (P7)

1/3/2021 TO 1/9/2021



<u>A/C</u>	<u>Offense Statute</u>	<u>Address</u>	<u>Reported Date</u>	<u>Dist</u>
<u>SPD7BA</u>				
C	RESIDENTIAL BURGLARY	2300 W 1ST AVE	1/4/2021	P7
C	THEFT 1D FROM MOTOR VEHICLE	1800 W 1ST AVE	1/7/2021	P7
C	THEFT OF MOTOR VEHICLE	1900 W SUNSET BLVD	1/3/2021	P7
C	THEFT OF MOTOR VEHICLE	400 S CHESTNUT ST	1/4/2021	P7
<u>SPD7CH</u>				
C	ASSAULT 4D WEAPON	600 S HOWARD ST	1/3/2021	P6
C	BURGLARY 1D FROM RESIDENCE	900 S WALNUT ST	1/6/2021	P6
C	MAIL THEFT	500 W 7TH AVE	1/6/2021	P5
C	MAIL THEFT	500 W 7TH AVE	1/6/2021	P7
C	RAPE 3D ORAL/ANAL OR SAME SEX		1/8/2021	P7
C	RESIDENTIAL BURGLARY	1800 W 10TH AVE	1/5/2021	P7
C	THEFT 1D FROM BUILDING	1800 W 10TH AVE	1/5/2021	P7
C	THEFT 2D FROM BUILDING	100 W 8TH AVE	1/8/2021	P7
C	THEFT 2D FROM MOTOR VEHICLE	900 S COWLEY ST	1/7/2021	P7
C	THEFT 3D CITY ALL OTHER	1400 W 10TH AVE	1/3/2021	P7
C	THEFT 3D FROM BUILDING	1500 W 10TH AVE	1/6/2021	P7
A	THEFT 3D FROM MOTOR VEHICLE	1300 S DIVISION ST	1/6/2021	P7
C	THEFT 3D SHOPLIFTING	1500 W 10TH AVE	1/3/2021	P7
C	THEFT 3D SHOPLIFTING	1500 W 10TH AVE	1/8/2021	P7
C	THEFT OF MOTOR VEHICLE	1400 S ASH ST	1/9/2021	P7
<u>SPD7CS</u>				
C	THEFT 3D FROM MOTOR VEHICLE	200 W 30TH AVE	1/8/2021	P7
C	THEFT 3D SHOPLIFTING	800 E 29TH AVE	1/6/2021	P7
<u>SPD7LC</u>				
C	THEFT 3D FROM MOTOR VEHICLE	2200 W THORPE RD	1/9/2021	P7
<u>SPD7MC</u>				
A	THEFT 3D FROM MOTOR VEHICLE	900 W 17TH AVE	1/6/2021	P7
C	THEFT 3D FROM MOTOR VEHICLE	1600 S ADAMS ST	1/6/2021	P7
<u>SPD7WH</u>				
C	BURGLARY 2D COMMERCIAL	1500 S RUSTLE ST	1/8/2021	P7
C	ROBBERY 1D PERSON	1000 S WESTCLIFF PL	1/5/2021	P7
<u>SPD7WP</u>				
C	THEFT 2D FROM BUILDING	5400 W SUNSET HWY	1/4/2021	P7
C	THEFT 3D ALL OTHER	7700 W SUNSET HWY	1/5/2021	P7

SPOKANE POLICE DEPARTMENT

DOWNTOWN

Police Service Area



PSA Commander

Captain David Singley



POLICE SUMMARY - Ending: Saturday, January 9, 2021

DOWNTOWN PRECINCT (P8)



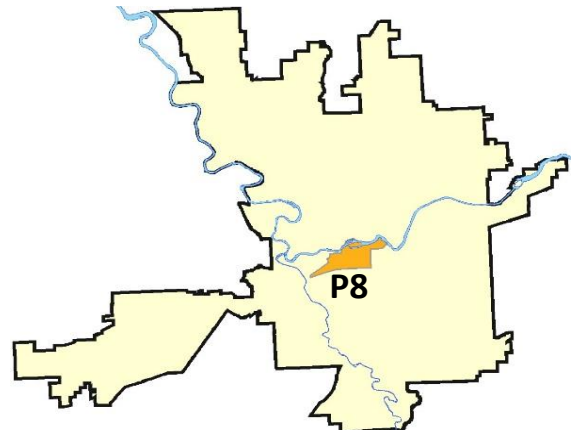
Preliminary IBR Counts


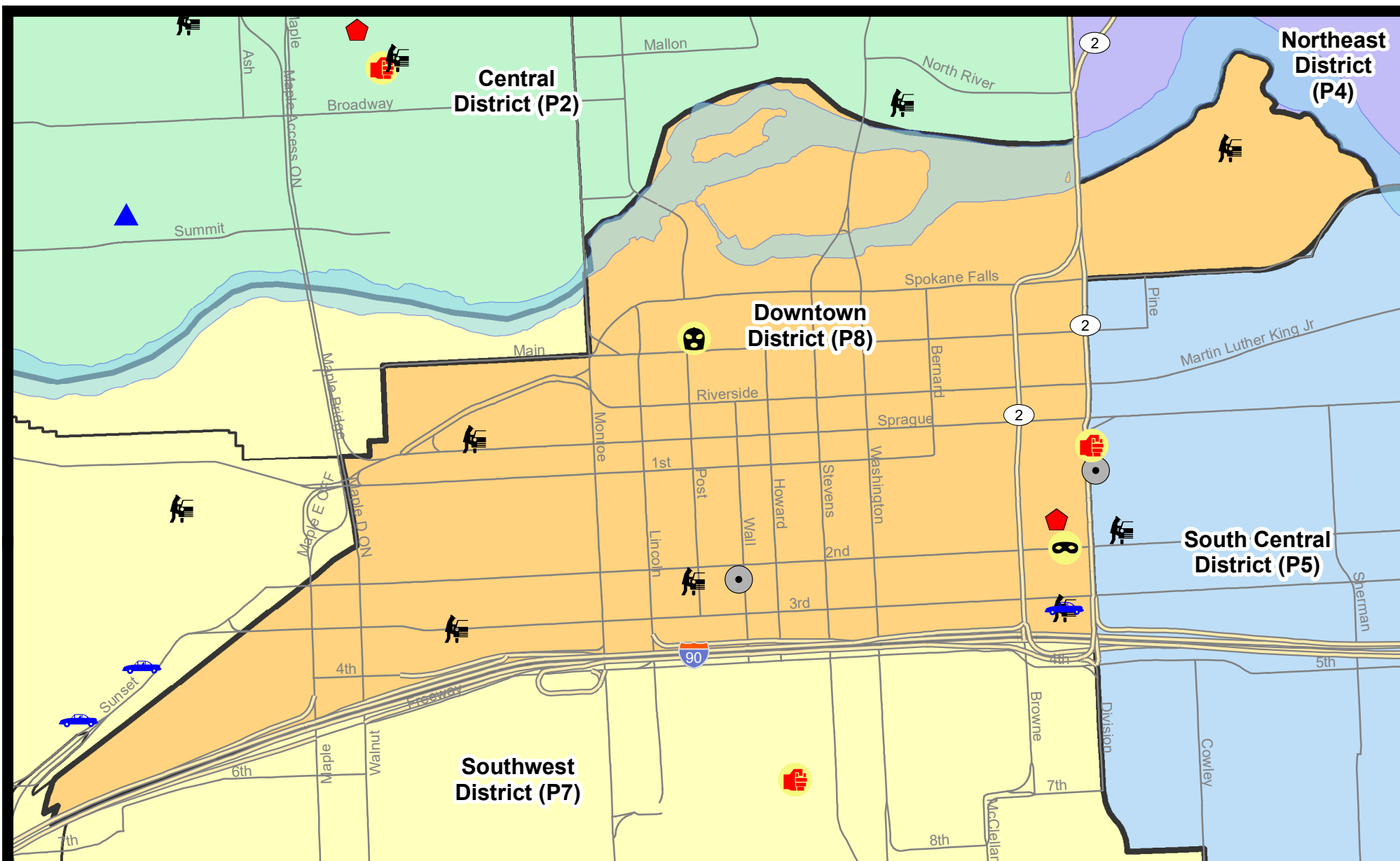
NIBRS Categories (Part 1 Selected)		7 Day Comparison			28 Day Comparison			YTD Comparison		
		Current	Prior	Percent	Current	Prior	Percent	Current	Prior	Percent
Violent	Criminal Homicide	0	0		0	0		0	0	
	Rape	0	1	-100.00%	1	3	-66.67%	1	0	
	Robbery - Commercial	2	0		2	0		2	0	
	Robbery - Person	1	0		5	0		1	1	0.00%
	Aggravated Assault - Non DV	0	2	-100.00%	7	5	40.00%	1	0	
	Aggravated Assault - DV	0	2	-100.00%	2	0		1	2	-50.00%
Violent Total:		3	5	-40.00%	17	8	112.50%	6	3	100.00%
Property	Burglary - Residential	1	2	-50.00%	4	1	300.00%	1	0	
	Burglary Garage	0	0		0	1	-100.00%	0	0	
	Burglary Commercial	1	1	0.00%	8	2	300.00%	1	4	-75.00%
	Larceny	13	12	8.33%	44	37	18.92%	17	24	-29.17%
	Vehicle Theft	1	0		3	2	50.00%	1	5	-80.00%
	Arson	0	0		0	0		0	0	
Property Total:		16	15	6.67%	59	43	37.21%	20	33	-39.39%
Preliminary Part 1 Crime Totals:		19	20	-5.00%	76	51	49.02%	26	36	-27.78%
Current 7 Day Period:		1/3/2021 - 1/9/2021			Prior 7 Day Period:		12/27/2020 - 1/2/2021			
Current 28 Day Period:		12/13/2020 - 1/9/2021			Prior 28 Day Period:		11/15/2020 - 12/12/2020			
Current YTD Day Period:		1/1/2021 - 1/9/2021			Prior YTD Period:		1/1/2020 - 1/9/2020			

Prepared by SPD Crime Analysis Office - Monday, January 11, 2021

NOTE: SPD moved from UCR to the NIBRS reporting standard on 10/4/16 following the transition to a new RMS System. [Numbers on CompStat reports prior to this date should not be used as a comparison to those on this report.](#) Additional info on these reporting standards can be found on the FBI website: <https://ucr.fbi.gov/nibrs-overview>

This chart represents Preliminary counts of selected crime categories from Police Case Reports. Full statistical analysis to determine the confidence level of this data has not been performed. The % change columns on the preliminary counts differ from the percentage change on the NIBRS crime report, sometimes significantly. The CompStat report is designed for operational use and includes only selected NIBRS categories and coding less complex than full NIBRS rules. Official statistics for these and other NIBRS categories can be found on WASPC & FBI websites once available.

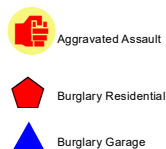





City of Spokane
Downtown District (P8)
Selected
Crime Types
2021-01-03 to 2021-01-09
 Prepared By:
 Crime Analysis Unit
 Spokane Police Department

Legend

NIBRS Events



Cases Represent LERMS Crime Codes
 Points may indicate multiple events
 Note: Veh Prowl is only Larceny category displayed



For Additional Information on Incidents
 pertaining to an Area, Trend, or Pattern
 Contact Information Analysis

0 0.2 Miles



THIS IS NOT A LEGAL DOCUMENT:
 The information shown on this map is compiled
 from various sources and is subject to constant
 revision. Information shown on this map should
 not be used to determine the location of facilities
 in relationship to property lines, section lines,
 streets, etc.



Sunday - Saturday

SW - Downtown District (P8)

1/3/2021 TO 1/9/2021



<u>A/C</u>	<u>Offense Statute</u>	<u>Address</u>	<u>Reported Date</u>	<u>Dist</u>
C	ROBBERY 1D COMMERCIAL	172 S DIVISION ST	1/6/2021	P8
<u>SPD8RS</u>				
C	BURGLARY 2D COMMERCIAL	200 S WALL ST	1/5/2021	P8
C	MAIL THEFT	1000 W 1ST AVE	1/5/2021	P8
C	RESIDENTIAL BURGLARY	100 S STATE ST	1/8/2021	P8
A	ROBBERY 1D PERSON	W 2ND AVE / S STATE ST	1/9/2021	P8
C	ROBBERY 2D COMMERCIAL	800 W MAIN AVE	1/6/2021	P8
C	THEFT 2D FROM BUILDING	100 S HOWARD ST	1/5/2021	P8
C	THEFT 2D FROM MOTOR VEHICLE	200 S POST ST	1/3/2021	P8
C	THEFT 2D FROM MOTOR VEHICLE	W 3RD AVE / S ADAMS ST	1/5/2021	P8
C	THEFT 2D FROM MOTOR VEHICLE	0 W 3RD AVE	1/7/2021	P8
C	THEFT 2D FROM MOTOR VEHICLE	600 N RIVERPOINT BLVD	1/7/2021	P8
C	THEFT 3D ALL OTHER	0 W 3RD AVE	1/3/2021	P8
C	THEFT 3D CITY ALL OTHER	200 W SPRAGUE AVE	1/7/2021	P8
C	THEFT 3D CITY FROM BUILDING	200 S WALL ST	1/5/2021	P8
C	THEFT 3D FROM BUILDING	200 W SPRAGUE AVE	1/7/2021	P8
C	THEFT 3D FROM BUILDING	100 N HOWARD ST	1/9/2021	P8
C	THEFT 3D FROM MOTOR VEHICLE	1200 W SPRAGUE AVE	1/5/2021	P8
C	THEFT 3D SHOPLIFTING	100 N HOWARD ST	1/5/2021	P8
A	THEFT OF MOTOR VEHICLE	0 W 3RD AVE	1/7/2021	P8

POLICE SUMMARY - Ending: Saturday, January 9, 2021



Other Jurisdiction or Unk District

Preliminary IBR Counts

NIBRS Categories (Part 1 Selected)		7 Day Comparison			28 Day Comparison			YTD Comparison		
		Current	Prior	Percent	Current	Prior	Percent	Current	Prior	Percent
Violent	Criminal Homicide	0	0		0	0		0	0	
	Rape	0	0		0	0		0	0	
	Robbery - Commercial	0	0		0	0		0	0	
	Robbery - Person	0	0		0	0		0	0	
	Aggravated Assault - Non DV	0	0		0	0		0	0	
	Aggravated Assault - DV	0	0		0	0		0	0	
Violent Total:		0	0		0	0		0	0	
Property	Burglary - Residential	0	0		0	0		0	0	
	Burglary Garage	0	0		0	0		0	0	
	Burglary Commercial	0	0		0	0		0	0	
	Larceny	0	0		0	4	-100.00%	0	3	-100.00%
	Vehicle Theft	0	0		0	0		0	0	
	Arson	0	0		0	0		0	0	
Property Total:		0	0		0	4	-100.00%	0	3	-100.00%
Preliminary Part 1 Crime Totals:		0	0		0	4	-100.00%	0	3	-100.00%
Current 7 Day Period:		1/3/2021 - 1/9/2021			Prior 7 Day Period:		12/27/2020 - 1/2/2021			
Current 28 Day Period:		12/13/2020 - 1/9/2021			Prior 28 Day Period:		11/15/2020 - 12/12/2020			
Current YTD Day Period:		1/1/2021 - 1/9/2021			Prior YTD Period:		1/1/2020 - 1/9/2020			

Prepared by SPD Crime Analysis Office - Monday, January 11, 2021

NOTE: SPD moved from UCR to the NIBRS reporting standard on 10/4/16 following the transition to a new RMS System. [Numbers on CompStat reports prior to this date should not be used as a comparison to those on this report.](#) Additional info on these reporting standards can be found on the FBI website: <https://ucr.fbi.gov/nibrs-overview>

This chart represents Preliminary counts of selected crime categories from Police Case Reports. Full statistical analysis to determine the confidence level of this data has not been performed. The % change columns on the preliminary counts differ from the percentage change on the NIBRS crime report, sometimes significantly. The CompStat report is designed for operational use and includes only selected NIBRS categories and coding less complex than full NIBRS rules. Official statistics for these and other NIBRS categories can be found on WASPC & FBI websites once available.

Sunday - Saturday

1/3/2021 TO 1/9/2021

Other Jurisdiction/Unk District



A/C **Offense Statute**

Address

Reported Date

Dist

#Type!

#Typ