

SPOKANE POLICE DEPARTMENT

PRELIMINARY CITYWIDE IBR CRIME REPORT



Preliminary IBR Counts

CHIEF OF POLICE

Period Ending: Saturday, December 26, 2020

Craig Meidl

NIBRS Categories (Part 1 Selected)		7 Day Comparison			28 Day Comparison			YTD Comparison		
		Current	Prior	Percent	Current	Prior	Percent	Current	Prior	Percent
Violent	Criminal Homicide	1	1	0.00%	2	0		19	6	216.67%
	Rape	3	1	200.00%	10	14	-28.57%	208	243	-14.40%
	Robbery - Commercial	0	1	-100.00%	2	0		59	93	-36.56%
	Robbery - Person	5	7	-28.57%	21	9	133.33%	224	223	0.45%
	Aggravated Assault - Non DV	6	7	-14.29%	30	27	11.11%	463	535	-13.46%
	Aggravated Assault - DV	8	3	166.67%	19	33	-42.42%	302	347	-12.97%
Violent Total:		23	20	15.00%	84	83	1.20%	1275	1447	-11.89%
Property	Burglary - Residential	18	8	125.00%	57	60	-5.00%	813	871	-6.66%
	Burglary Garage	8	15	-46.67%	44	49	-10.20%	587	543	8.10%
	Burglary Commercial	11	7	57.14%	36	32	12.50%	478	443	7.90%
	Larceny	156	179	-12.85%	688	636	8.18%	9319	10629	-12.32%
	Vehicle Theft	19	19	0.00%	61	101	-39.60%	1147	1311	-12.51%
	Arson	0	2	-100.00%	4	9	-55.56%	107	46	132.61%
Property Total:		212	230	-7.83%	890	887	0.34%	12451	13843	-10.06%
Preliminary Part 1 Crime Totals:		235	250	-6.00%	974	970	0.41%	13726	15290	-10.23%
Current 7 Day Period:		12/20/2020 - 12/26/2020			Prior 7 Day Period:		12/13/2020 - 12/19/2020			
Current 28 Day Period:		11/29/2020 - 12/26/2020			Prior 28 Day Period:		11/1/2020 - 11/28/2020			
Current YTD Day Period:		1/1/2020 - 12/26/2020			Prior YTD Period:		1/1/2019 - 12/26/2019			

Prepared by SPD Crime Analysis Office - Monday, December 28, 2020

NOTE: SPD moved from UCR to the NIBRS reporting standard on 10/4/16 following the transition to a new RMS System. Numbers on CompStat reports prior to this date should not be used as a comparison to those on this report. Additional info on these reporting standards can be found on the FBI website: <https://ucr.fbi.gov/nibrs-overview>

This chart represents Preliminary counts of selected crime categories from Police Case Reports. Full statistical analysis to determine the confidence level of this data has not been performed. The % change columns on the preliminary counts differ from the percentage change on the NIBRS crime report, sometimes significantly. The CompStat report is designed for operational use and includes only selected NIBRS categories and coding less complex than full NIBRS rules. Official statistics for these and other NIBRS categories can be found on WASPC & FBI websites once available.



SPOKANE POLICE DEPARTMENT



NORTH Police Service Area

PSA Commander

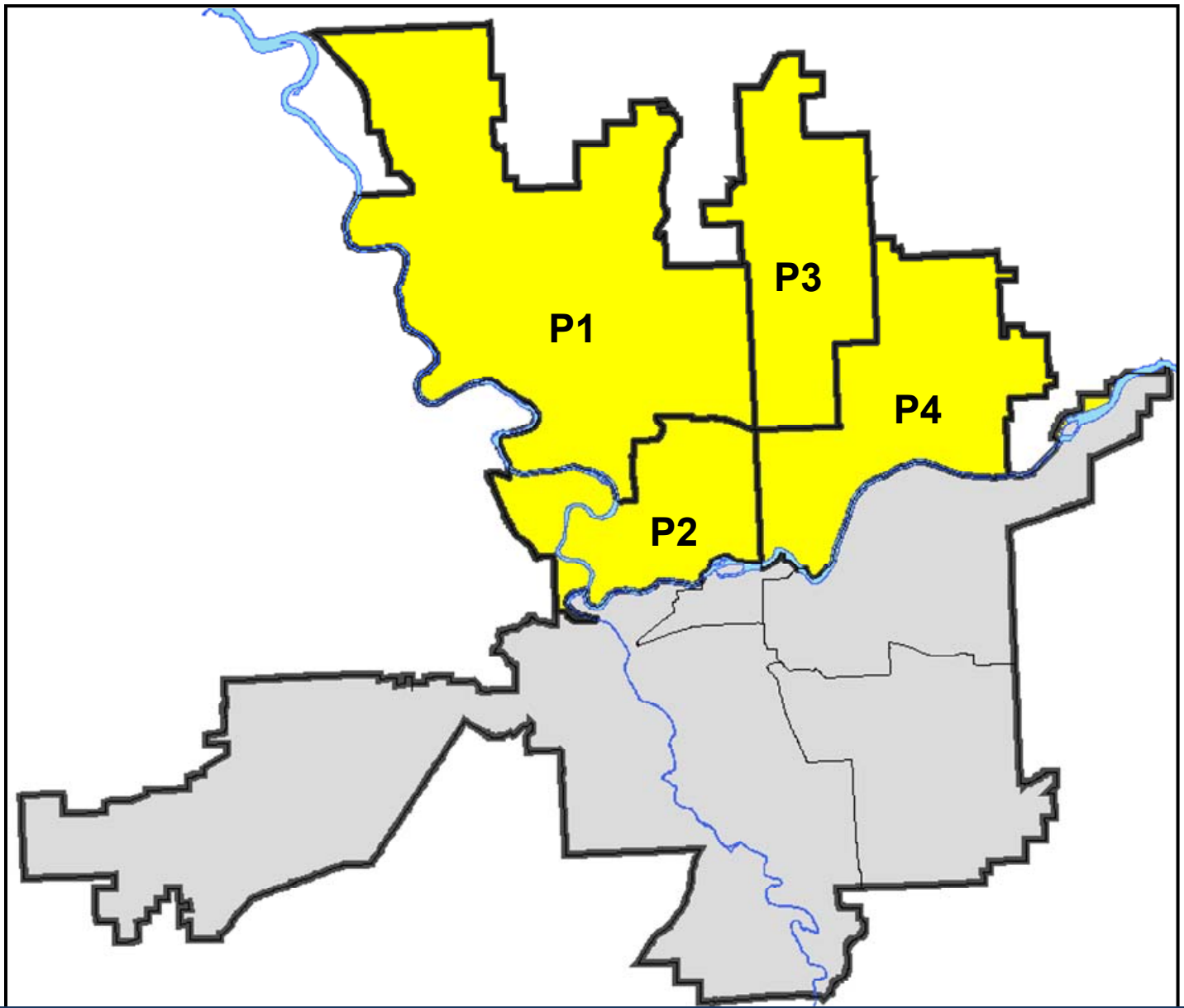
Captain Mark Griffiths

Northwest District (P1)

Central District (P2)

Neva-Wood District (P3)

Northeast District (P4)



POLICE SUMMARY - Ending: Saturday, December 26, 2020

NORTH PRECINCT (P1, P2, P3, and P4)



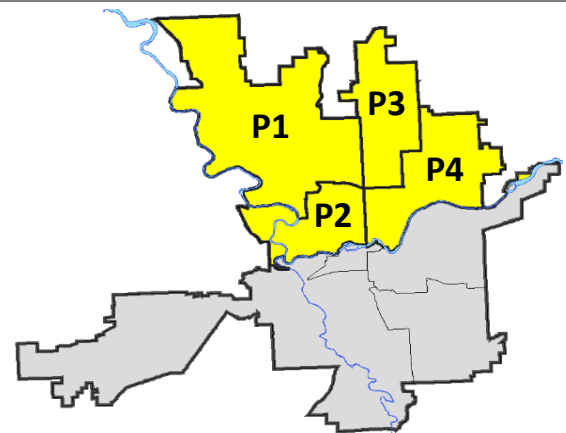
Preliminary IBR Counts

NIBRS Categories (Part 1 Selected)		7 Day Comparison			28 Day Comparison			YTD Comparison		
		Current	Prior	Percent	Current	Prior	Percent	Current	Prior	Percent
Violent	Criminal Homicide	0	0		0	0		10	2	400.00%
	Rape	2	0		4	6	-33.33%	115	143	-19.58%
	Robbery - Commercial	0	0		1	0		41	70	-41.43%
	Robbery - Person	3	3	0.00%	11	2	450.00%	107	107	0.00%
	Aggravated Assault - Non DV	2	1	100.00%	13	15	-13.33%	233	273	-14.65%
	Aggravated Assault - DV	7	1	600.00%	13	23	-43.48%	190	202	-5.94%
Violent Total:		14	5	180.00%	42	46	-8.70%	696	797	-12.67%
Property	Burglary - Residential	11	5	120.00%	36	43	-16.28%	509	582	-12.54%
	Burglary Garage	4	11	-63.64%	27	33	-18.18%	375	343	9.33%
	Burglary Commercial	2	2	0.00%	11	24	-54.17%	219	202	8.42%
	Larceny	98	107	-8.41%	439	392	11.99%	5651	6559	-13.84%
	Vehicle Theft	11	9	22.22%	39	62	-37.10%	721	873	-17.41%
	Arson	0	1	-100.00%	3	7	-57.14%	64	25	156.00%
Property Total:		126	135	-6.67%	555	561	-1.07%	7539	8584	-12.17%
Preliminary Part 1 Crime Totals:		140	140	0.00%	597	607	-1.65%	8235	9381	-12.22%
Current 7 Day Period:		12/20/2020 - 12/26/2020			Prior 7 Day Period:		12/13/2020 - 12/19/2020			
Current 28 Day Period:		11/29/2020 - 12/26/2020			Prior 28 Day Period:		11/1/2020 - 11/28/2020			
Current YTD Day Period:		1/1/2020 - 12/26/2020			Prior YTD Period:		1/1/2019 - 12/26/2019			

Prepared by SPD Crime Analysis Office - Monday, December 28, 2020

NOTE: SPD moved from UCR to the NIBRS reporting standard on 10/4/16 following the transition to a new RMS System. [Numbers on CompStat reports prior to this date should not be used as a comparison to those on this report.](#) Additional info on these reporting standards can be found on the FBI website: <https://ucr.fbi.gov/nibrs-overview>

This chart represents Preliminary counts of selected crime categories from Police Case Reports. Full statistical analysis to determine the confidence level of this data has not been performed. The % change columns on the preliminary counts differ from the percentage change on the NIBRS crime report, sometimes significantly. The CompStat report is designed for operational use and includes only selected NIBRS categories and coding less complex than full NIBRS rules. Official statistics for these and other NIBRS categories can be found on WASPC & FBI websites once available.



POLICE SUMMARY - Ending: Saturday, December 26, 2020



NW - Northwest District (P1)

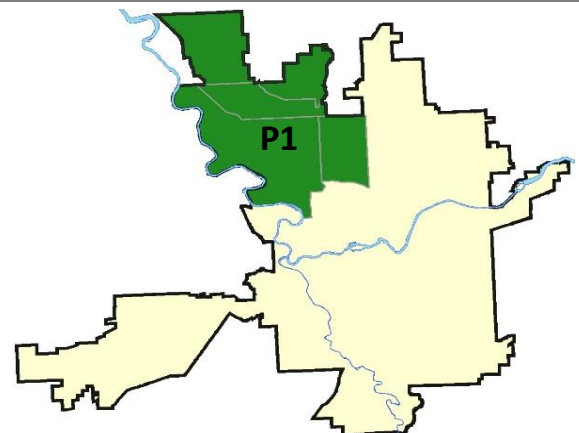
Preliminary IBR Counts

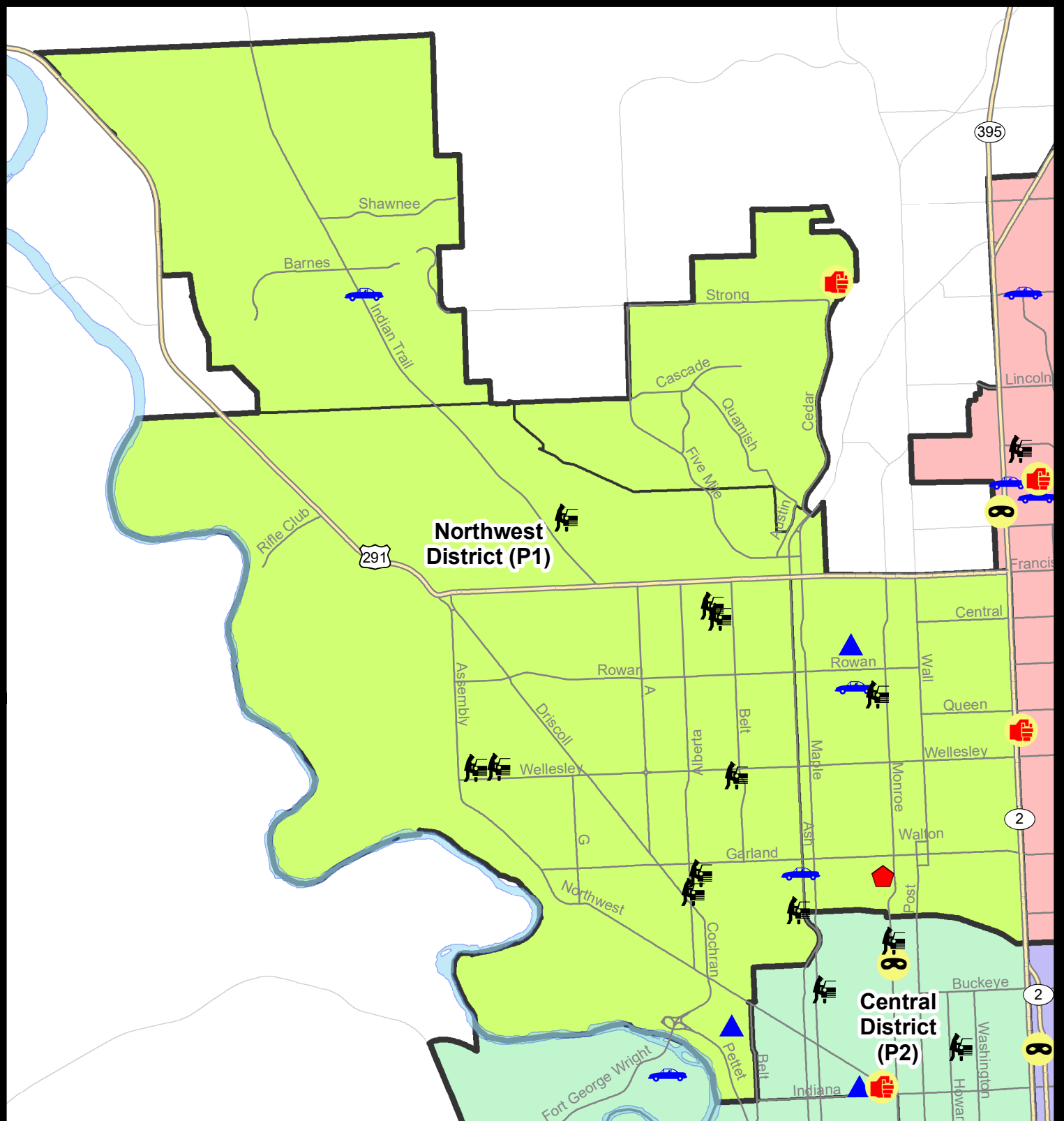
NIBRS Categories (Part 1 Selected)		7 Day Comparison			28 Day Comparison			YTD Comparison		
		Current	Prior	Percent	Current	Prior	Percent	Current	Prior	Percent
Violent	Criminal Homicide	0	0		0	0		1	0	
	Rape	0	0		0	0		18	33	-45.45%
	Robbery - Commercial	0	0		1	0		7	5	40.00%
	Robbery - Person	0	0		2	1	100.00%	17	18	-5.56%
	Aggravated Assault - Non DV	0	1	-100.00%	3	1	200.00%	27	40	-32.50%
	Aggravated Assault - DV	1	0		1	3	-66.67%	42	43	-2.33%
Violent Total:		1	1	0.00%	7	5	40.00%	112	139	-19.42%
Property	Burglary - Residential	1	2	-50.00%	8	7	14.29%	99	132	-25.00%
	Burglary Garage	2	8	-75.00%	15	9	66.67%	125	100	25.00%
	Burglary Commercial	0	0		0	2	-100.00%	24	29	-17.24%
	Larceny	30	20	50.00%	116	99	17.17%	1300	1205	7.88%
	Vehicle Theft	3	1	200.00%	7	17	-58.82%	128	147	-12.93%
	Arson	0	0		0	1	-100.00%	11	7	57.14%
Property Total:		36	31	16.13%	146	135	8.15%	1687	1620	4.14%
Preliminary Part 1 Crime Totals:		37	32	15.63%	153	140	9.29%	1799	1759	2.27%
Current 7 Day Period:		12/20/2020 - 12/26/2020			Prior 7 Day Period:		12/13/2020 - 12/19/2020			
Current 28 Day Period:		11/29/2020 - 12/26/2020			Prior 28 Day Period:		11/1/2020 - 11/28/2020			
Current YTD Day Period:		1/1/2020 - 12/26/2020			Prior YTD Period:		1/1/2019 - 12/26/2019			

Prepared by SPD Crime Analysis Office - Monday, December 28, 2020

NOTE: SPD moved from UCR to the NIBRS reporting standard on 10/4/16 following the transition to a new RMS System. [Numbers on CompStat reports prior to this date should not be used as a comparison to those on this report.](#) Additional info on these reporting standards can be found on the FBI website: <https://ucr.fbi.gov/nibrs-overview>

This chart represents Preliminary counts of selected crime categories from Police Case Reports. Full statistical analysis to determine the confidence level of this data has not been performed. The % change columns on the preliminary counts differ from the percentage change on the NIBRS crime report, sometimes significantly. The CompStat report is designed for operational use and includes only selected NIBRS categories and coding less complex than full NIBRS rules. Official statistics for these and other NIBRS categories can be found on WASPC & FBI websites once available.





City of Spokane
Northwest District (P1)
Selected
Crime Codes
2020-12-20 to 2020-12-26
 Prepared By:
Crime Analysis Unit
Spokane Police Department

Legend

NIBRS Events

Criminal Homicide	Robbery Person	Burglary Commercial
Rape	Aggravated Assault	Vehicle Prowling
Robbery Commercial	Burglary Residential	Vehicle Theft
	Burglary Garage	Arson

*Cases Represent LERMS Crime Codes
 Points may indicate multiple events
 Note: Veh Prowl is only Larceny displayed*

*For Additional Information on
 Incidents pertaining to an
 Area, Trend, or Pattern
 Contact Information Analysis*

0 0.25 0.5 1 Miles

SPokane
INFORMATION
SYSTEM

THIS IS NOT A LEGAL DOCUMENT.
 The information shown on this map is compiled
 from various sources and is subject to constant
 revision. Information shown on this map should
 not be used to determine the location of facilities
 in relationship to property lines, section lines,
 streets, etc.

Sunday - Saturday

NW - Northwest District (P1)

12/20/2020 TO 12/26/2020



A/C	Offense Statute	Address	Reported Date	Dist
<u>SPA1BS</u>				
A	THEFT 3D FROM MOTOR VEHICLE	3300 W WOODSIDE AVE	12/22/2020	P1
<u>SPA1FM</u>				
C	HARASSMENT FELONY WEAPON INVOLVED	8800 N KENSINGTON DR	12/22/2020	P1
<u>SPA1IT</u>				
C	THEFT 3D ALL OTHER	8800 N INDIAN TRAIL RD	12/22/2020	P1
C	THEFT OF MOTOR VEHICLE	8800 N INDIAN TRAIL RD	12/21/2020	P4
<u>SPA1NH</u>				
C	BURGLARY 2D GARAGE	1200 W JOSEPH AVE	12/22/2020	P2
C	MAIL THEFT	5900 N MAPLE ST	12/24/2020	P1
C	RESIDENTIAL BURGLARY	1000 W KIERNAN AVE	12/22/2020	P1
C	THEFT 3D ALL OTHER	500 W JOSEPH AVE	12/23/2020	P1
C	THEFT 3D FROM BUILDING	400 W PROVIDENCE AVE	12/21/2020	P1
C	THEFT 3D SHOPLIFTING	3400 N DIVISION ST	12/20/2020	P1
C	THEFT 3D SHOPLIFTING	4700 N DIVISION ST	12/22/2020	P1
C	THEFT OF A FIREARM FROM MOTOR VEHICLE	5200 N MADISON ST	12/25/2020	P1
A	THEFT OF MOTOR VEHICLE	5300 N ADAMS ST	12/23/2020	P1
<u>SPA1NW</u>				
A	BURGLARY 2D GARAGE	2200 W JACKSON AVE	12/23/2020	P2
C	MAIL THEFT	6200 N ROYAL DR	12/22/2020	P1
C	MAIL THEFT	6100 N ROYAL DR	12/22/2020	P1
C	MAIL THEFT	4300 N G ST	12/23/2020	P1
C	MAIL THEFT	5700 N FLEMING ST	12/23/2020	P1
C	MAIL THEFT	4100 W BROAD AVE	12/24/2020	P1
C	MAIL THEFT	2500 W CROWN AVE	12/24/2020	P1
C	THEFT 2D ALL OTHER	2300 W WELLESLEY AVE	12/24/2020	P2
C	THEFT 2D FROM MOTOR VEHICLE	6000 N NETTLETON ST	12/23/2020	P1
C	THEFT 2D FROM MOTOR VEHICLE	2200 W WELLESLEY AVE	12/26/2020	P1
C	THEFT 3D ALL OTHER	3700 N ASH ST	12/20/2020	P1
C	THEFT 3D ALL OTHER	2500 W SANSON AVE	12/24/2020	P1
C	THEFT 3D CITY ALL OTHER	3400 N C ST	12/22/2020	P1
C	THEFT 3D CITY ALL OTHER	2500 W CROWN AVE	12/24/2020	P1
C	THEFT 3D FROM BUILDING	2500 W WELLESLEY AVE	12/25/2020	P1
C	THEFT 3D FROM MOTOR VEHICLE	2500 W PROVIDENCE AVE	12/23/2020	P1
C	THEFT 3D FROM MOTOR VEHICLE	6000 N DOUGLAS DR	12/23/2020	P1
C	THEFT 3D FROM MOTOR VEHICLE	3600 N ALBERTA ST	12/23/2020	P1
C	THEFT 3D FROM MOTOR VEHICLE	4000 W BROAD AVE	12/24/2020	P1

<u>A/C</u>	<u>Offense Statute</u>	<u>Address</u>	<u>Reported Date</u>	<u>Dist</u>
C	THEFT 3D FROM MOTOR VEHICLE	4200 W BROAD AVE	12/24/2020	P1
C	THEFT 3D VEHICLE PARTS AND ACCESSORIES	5200 N ELM ST	12/24/2020	P1
C	THEFT 3D VEHICLE PARTS AND ACCESSORIES	5100 N OAK ST	12/25/2020	P1
C	THEFT OF A FIREARM FROM MOTOR VEHICLE	1700 W COURTLAND AVE	12/23/2020	P1
C	THEFT OF MOTOR VEHICLE	3700 N ASH ST	12/23/2020	P1

POLICE SUMMARY - Ending: Saturday, December 26, 2020



NW - North Central District (P2)

Preliminary IBR Counts

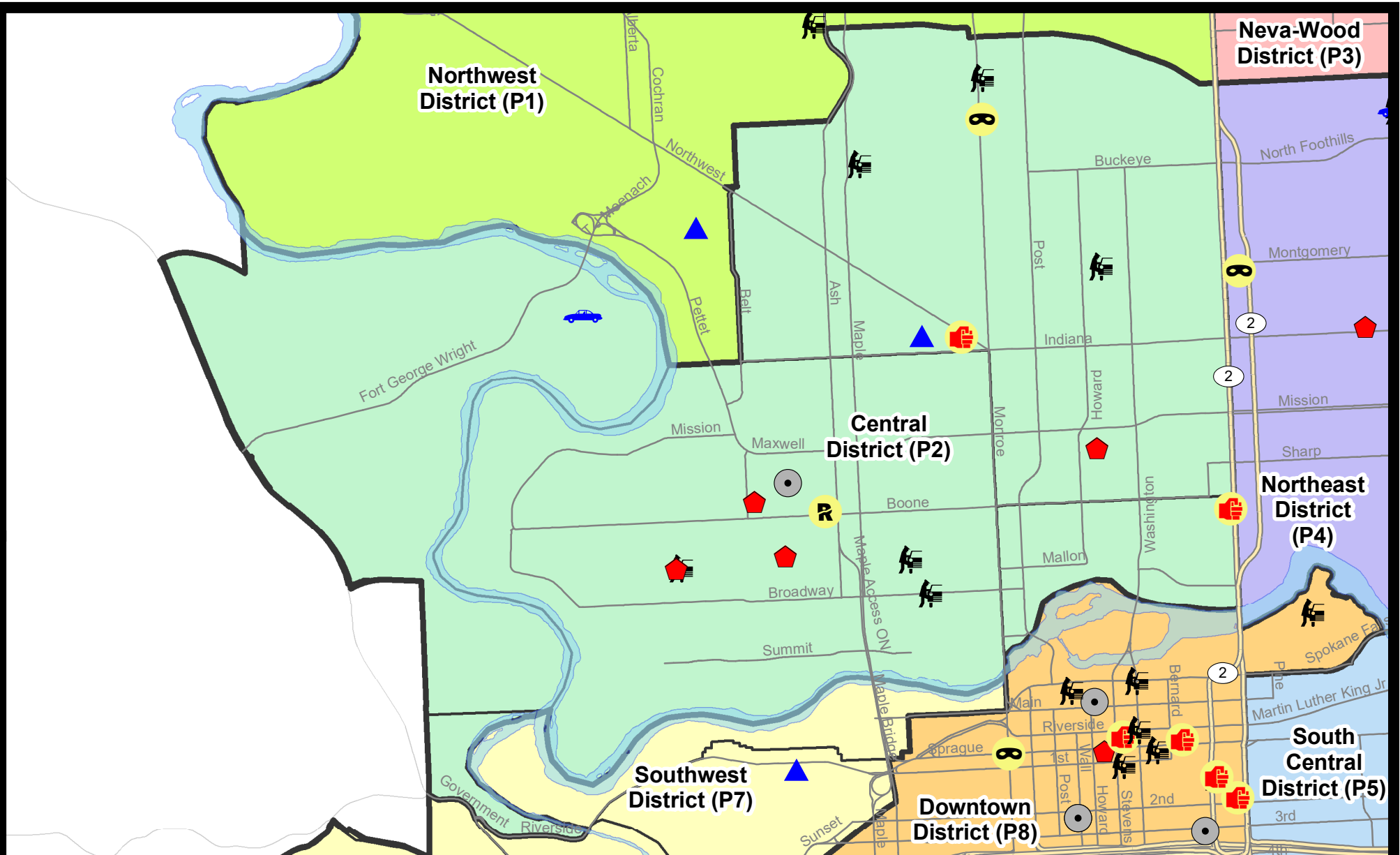
NIBRS Categories (Part 1 Selected)		7 Day Comparison			28 Day Comparison			YTD Comparison		
		Current	Prior	Percent	Current	Prior	Percent	Current	Prior	Percent
Violent	Criminal Homicide	0	0		0	0		2	1	100.00%
	Rape	1	0		2	2	0.00%	41	35	17.14%
	Robbery - Commercial	0	0		0	0		5	7	-28.57%
	Robbery - Person	1	1	0.00%	2	1	100.00%	30	23	30.43%
	Aggravated Assault - Non DV	1	0		3	3	0.00%	56	73	-23.29%
	Aggravated Assault - DV	1	0		3	9	-66.67%	52	46	13.04%
Violent Total:		4	1	300.00%	10	15	-33.33%	186	185	0.54%
Property	Burglary - Residential	4	1	300.00%	11	11	0.00%	148	138	7.25%
	Burglary Garage	1	0		4	9	-55.56%	73	85	-14.12%
	Burglary Commercial	1	0		3	8	-62.50%	40	42	-4.76%
	Larceny	24	18	33.33%	81	62	30.65%	1088	1303	-16.50%
	Vehicle Theft	1	3	-66.67%	5	12	-58.33%	182	174	4.60%
	Arson	0	1	-100.00%	2	2	0.00%	24	7	242.86%
Property Total:		31	23	34.78%	106	104	1.92%	1555	1749	-11.09%
Preliminary Part 1 Crime Totals:		35	24	45.83%	116	119	-2.52%	1741	1934	-9.98%
Current 7 Day Period:		12/20/2020 - 12/26/2020			Prior 7 Day Period:		12/13/2020 - 12/19/2020			
Current 28 Day Period:		11/29/2020 - 12/26/2020			Prior 28 Day Period:		11/1/2020 - 11/28/2020			
Current YTD Day Period:		1/1/2020 - 12/26/2020			Prior YTD Period:		1/1/2019 - 12/26/2019			

Prepared by SPD Crime Analysis Office - Monday, December 28, 2020

NOTE: SPD moved from UCR to the NIBRS reporting standard on 10/4/16 following the transition to a new RMS System. [Numbers on CompStat reports prior to this date should not be used as a comparison to those on this report.](#) Additional info on these reporting standards can be found on the FBI website: <https://ucr.fbi.gov/nibrs-overview>

This chart represents Preliminary counts of selected crime categories from Police Case Reports. Full statistical analysis to determine the confidence level of this data has not been performed. The % change columns on the preliminary counts differ from the percentage change on the NIBRS crime report, sometimes significantly. The CompStat report is designed for operational use and includes only selected NIBRS categories and coding less complex than full NIBRS rules. Official statistics for these and other NIBRS categories can be found on WASPC & FBI websites once available.





City of Spokane
Central District (P2)
Selected
Crime Types
2020-12-20 to 2020-12-26
 Prepared By:
 Crime Analysis Unit
 Spokane Police Department

Legend

NIBRS Events

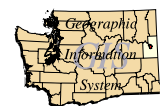
- | | | | |
|-------------------|--------------------|----------------------|---------------------|
| Criminal Homicide | Robbery Commercial | Aggravated Assault | Burglary Commercial |
| Rape | Robbery Person | Burglary Residential | Vehicle Prowling |
| | Burglary Garage | Vehicle Theft | Arson |

Cases Represent LERMS Crime Codes
 Points may indicate multiple events
 Note: Veh Prowl is only Larceny category displayed



For Additional Information on Incidents
 pertaining to an Area, Trend, or Pattern
 Contact Information Analysis

0 0.2 0.4 0.6 Miles



THIS IS NOT A LEGAL DOCUMENT:
 The information shown on this map is compiled
 from various sources and is subject to constant
 revision. Information shown on this map should
 not be used to determine the location of facilities
 in relationship to property lines, section lines,
 streets, etc.



Sunday - Saturday

12/20/2020 TO 12/26/2020

NW - Central District (P2)



A/C	Offense Statute	Address	Reported Date	Dist
<u>SPA2EG</u>				
C	ASSAULT 2D	1100 W NORTHWEST BLVD	12/23/2020	P4
C	BURGLARY 2D GARAGE	1200 W SHANNON AVE	12/26/2020	P2
C	MAIL THEFT	500 W DALTON AVE	12/23/2020	P2
C	RESIDENTIAL BURGLARY	500 W SINTO AVE	12/22/2020	P2
C	ROBBERY 1D PERSON	3000 N MONROE ST	12/24/2020	P1
C	THEFT 2D ALL OTHER	700 W EUCLID AVE	12/22/2020	P1
C	THEFT 2D FROM MOTOR VEHICLE	1500 W GRACE AVE	12/21/2020	P2
C	THEFT 2D VEHICLE PARTS AND ACCESSORIES	1400 N DIVISION ST	12/24/2020	P2
C	THEFT 3D ALL OTHER	1900 W CARLISLE AVE	12/21/2020	P2
C	THEFT 3D ALL OTHER	2300 N WALL ST	12/24/2020	P2
C	THEFT 3D FROM MOTOR VEHICLE	900 W DALTON AVE	12/22/2020	P2
C	THEFT 3D FROM MOTOR VEHICLE	500 W MONTGOMERY AVE	12/25/2020	P2
C	THEFT 3D VEHICLE PARTS AND ACCESSORIES	1700 W CARLISLE AVE	12/22/2020	P2
<u>SPA2RS</u>				
C	ASSAULT 2D	1100 N DIVISION ST	12/25/2020	P2
<u>SPA2WC</u>				
C	BURGLARY 1D FROM RESIDENCE	2400 W DEAN AVE	12/24/2020	P2
C	BURGLARY 2D COMMERCIAL	1300 N ELM ST	12/22/2020	P2
A	BURGLARY 2D FENCED AREA	1300 N CANNON ST	12/21/2020	P2
C	MAIL THEFT	2000 W COLLEGE AVE	12/22/2020	P2
C	MAIL THEFT	2300 W MALLON AVE	12/23/2020	P2
C	MAIL THEFT	1400 W INDIANA AVE	12/24/2020	P2
C	RAPE 2D		12/23/2020	P2
C	RESIDENTIAL BURGLARY	1000 N ELM ST	12/22/2020	P1
C	RESIDENTIAL BURGLARY	2000 W SHARP AVE	12/26/2020	P1
C	THEFT 2D ALL OTHER	1500 W BOONE AVE	12/23/2020	P2
C	THEFT 2D ALL OTHER	2000 W SHARP AVE	12/26/2020	P1
C	THEFT 2D FROM BUILDING	2400 W DEAN AVE	12/24/2020	P2
C	THEFT 2D FROM MOTOR VEHICLE	W BROADWAY AVE / N ADAMS ST	12/21/2020	P2
C	THEFT 2D FROM MOTOR VEHICLE	2400 W DEAN AVE	12/23/2020	P2
C	THEFT 3D FROM BUILDING	1800 W AUGUSTA AVE	12/24/2020	P2
C	THEFT 3D FROM MOTOR VEHICLE	900 N CEDAR ST	12/23/2020	P2
C	THEFT 3D VEHICLE PARTS AND ACCESSORIES	1300 N SUMMIT BLVD	12/22/2020	P2
C	THEFT 3D VEHICLE PARTS AND ACCESSORIES	2400 W DEAN AVE	12/23/2020	P2
<u>SPA2WH</u>				
C	THEFT 3D VEHICLE PARTS AND ACCESSORIES	1900 N HOLY NAMES CT	12/20/2020	P2
C	THEFT 3D VEHICLE PARTS AND ACCESSORIES	2800 W ELLIOTT DR	12/20/2020	P2

For protection of victim privacy, the entire address on sexual assault crimes has been redacted.

<u>A/C</u>	<u>Offense Statute</u>	<u>Address</u>	<u>Reported Date</u>	<u>Dist</u>
C	THEFT OF MOTOR VEHICLE	2800 W ELLIOTT DR	12/20/2020	P1

POLICE SUMMARY - Ending: Saturday, December 26, 2020

NE - Neva-Wood District (P3)



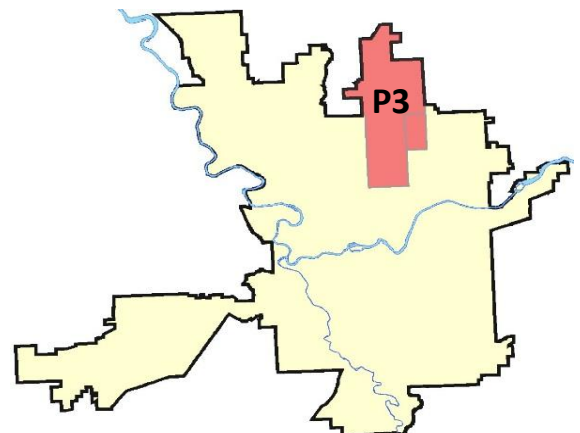
Preliminary IBR Counts

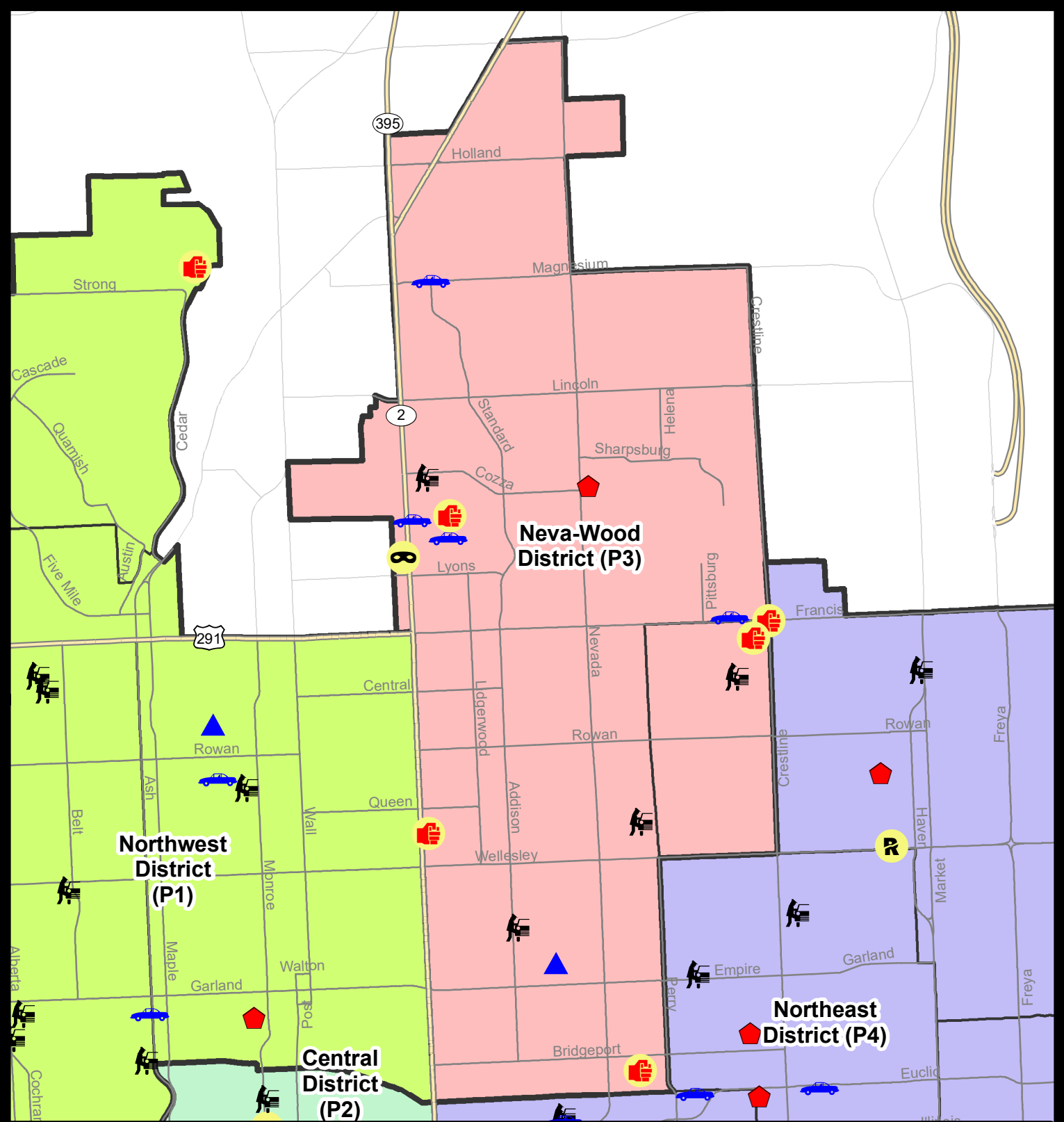
NIBRS Categories (Part 1 Selected)		7 Day Comparison			28 Day Comparison			YTD Comparison		
		Current	Prior	Percent	Current	Prior	Percent	Current	Prior	Percent
Violent	Criminal Homicide	0	0		0	0		3	0	
	Rape	0	0		0	2	-100.00%	25	33	-24.24%
	Robbery - Commercial	0	0		0	0		25	37	-32.43%
	Robbery - Person	1	0		2	0		28	36	-22.22%
	Aggravated Assault - Non DV	0	0		3	6	-50.00%	70	71	-1.41%
	Aggravated Assault - DV	4	0		6	6	0.00%	51	61	-16.39%
Violent Total:		5	0		11	14	-21.43%	202	238	-15.13%
Property	Burglary - Residential	2	1	100.00%	4	11	-63.64%	120	163	-26.38%
	Burglary Garage	1	2	-50.00%	5	10	-50.00%	104	106	-1.89%
	Burglary Commercial	0	0		4	7	-42.86%	92	77	19.48%
	Larceny	25	39	-35.90%	146	140	4.29%	1988	2454	-18.99%
	Vehicle Theft	4	3	33.33%	14	19	-26.32%	211	291	-27.49%
	Arson	0	0		0	2	-100.00%	11	6	83.33%
Property Total:		32	45	-28.89%	173	189	-8.47%	2526	3097	-18.44%
Preliminary Part 1 Crime Totals:		37	45	-17.78%	184	203	-9.36%	2728	3335	-18.20%
Current 7 Day Period:		12/20/2020 - 12/26/2020			Prior 7 Day Period:		12/13/2020 - 12/19/2020			
Current 28 Day Period:		11/29/2020 - 12/26/2020			Prior 28 Day Period:		11/1/2020 - 11/28/2020			
Current YTD Day Period:		1/1/2020 - 12/26/2020			Prior YTD Period:		1/1/2019 - 12/26/2019			

Prepared by SPD Crime Analysis Office - Monday, December 28, 2020

NOTE: SPD moved from UCR to the NIBRS reporting standard on 10/4/16 following the transition to a new RMS System. [Numbers on CompStat reports prior to this date should not be used as a comparison to those on this report.](#) Additional info on these reporting standards can be found on the FBI website: <https://ucr.fbi.gov/nibrs-overview>

This chart represents Preliminary counts of selected crime categories from Police Case Reports. Full statistical analysis to determine the confidence level of this data has not been performed. The % change columns on the preliminary counts differ from the percentage change on the NIBRS crime report, sometimes significantly. The CompStat report is designed for operational use and includes only selected NIBRS categories and coding less complex than full NIBRS rules. Official statistics for these and other NIBRS categories can be found on WASPC & FBI websites once available.





City of Spokane
Neva-Wood District (P3)
Selected Crime Codes
2020-12-20 to 2020-12-26
 Prepared By:
 Crime Analysis Unit
 Spokane Police Department

Legend

NIBRS Events



Criminal Homicide



Rape



Robbery Commercial



Robbery Person



Aggravated Assault



Burglary Residential



Burglary Garage



Burglary Commercial



Vehicle Prowling



Vehicle Theft



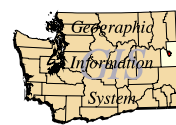
Arson



Cases Represent LERMS Crime Codes
 Points may indicate multiple events
 Note: Veh Prowl is only Larceny displayed

For Additional Information on
 Incidents pertaining to an
 Area, Trend, or Pattern
 Contact Information Analysis

0 0.2 0.4 0.8 Miles



THIS IS NOT A LEGAL DOCUMENT.
 The information shown on this map is compiled
 from various sources and is subject to constant
 revision. Information shown on this map should
 not be used to determine the location of facilities
 in relationship to property lines, section lines,
 streets, etc.

Sunday - Saturday

12/20/2020 TO 12/26/2020

NE - Neva-Wood District (P3)



A/C	Offense Statute	Address	Reported Date	Dist
SPB3NL				
C	ASSAULT 2D	7000 N COLTON ST	12/20/2020	P4
C	ASSAULT 2D	4700 N DIVISION ST	12/21/2020	P4
C	ASSAULT OF A CHILD 2D	1200 E LIBERTY AVE	12/21/2020	P4
C	BURGLARY 1D FROM RESIDENCE	6800 N DIVISION ST	12/23/2020	P3
A	BURGLARY 2D GARAGE	600 E WALTON AVE	12/20/2020	P3
C	MAIL THEFT	200 E LINCOLN RD	12/22/2020	P3
C	MAIL THEFT	1100 E EMPIRE AVE	12/23/2020	P3
A	RESIDENTIAL BURGLARY	1000 E COZZA DR	12/24/2020	P3
C	ROBBERY 1D PERSON	6800 N DIVISION ST	12/23/2020	P3
C	THEFT 1D POCKET PICKING	9200 N COLTON ST	12/23/2020	P4
C	THEFT 2D FROM BUILDING	0 E COZZA DR	12/23/2020	P3
C	THEFT 2D FROM BUILDING	1300 E SANSON AVE	12/25/2020	P3
C	THEFT 2D FROM MOTOR VEHICLE	500 E RICH AVE	12/20/2020	P3
C	THEFT 2D FROM MOTOR VEHICLE	1200 E OLYMPIC AVE	12/25/2020	P3
C	THEFT 2D SHOPLIFTING	6700 N DIVISION ST	12/21/2020	P3
C	THEFT 3D ALL OTHER	8900 N COLTON ST	12/20/2020	P3
C	THEFT 3D CITY SHOPLIFTING	4700 N DIVISION ST	12/20/2020	P2
C	THEFT 3D CITY SHOPLIFTING	5800 N DIVISION ST	12/25/2020	P4
C	THEFT 3D FROM BUILDING	4700 N DIVISION ST	12/20/2020	P3
C	THEFT 3D FROM MOTOR VEHICLE	0 E COZZA DR	12/20/2020	P3
C	THEFT 3D SHOPLIFTING	9700 N NEWPORT HWY	12/20/2020	P3
C	THEFT 3D SHOPLIFTING	6600 N DIVISION ST	12/21/2020	P3
C	THEFT 3D SHOPLIFTING	9200 N COLTON ST	12/22/2020	P3
C	THEFT 3D SHOPLIFTING	6700 N DIVISION ST	12/22/2020	P3
C	THEFT 3D SHOPLIFTING	5600 N DIVISION ST	12/23/2020	P2
C	THEFT 3D SHOPLIFTING	6700 N DIVISION ST	12/24/2020	P3
C	THEFT 3D SHOPLIFTING	6700 N DIVISION ST	12/26/2020	P2
A	THEFT 3D SHOPLIFTING	9200 N COLTON ST	12/26/2020	P3
C	THEFT 3D VEHICLE PARTS AND ACCESSORIES	9700 N NEWPORT HWY	12/22/2020	P3
C	THEFT 3D VEHICLE PARTS AND ACCESSORIES	6300 N HELENA ST	12/24/2020	P3
C	THEFT OF MOTOR VEHICLE	N COLTON ST / E MAGNESIUM RD	12/20/2020	P2
C	THEFT OF MOTOR VEHICLE	7000 N DIVISION ST	12/21/2020	P2
C	THEFT OF MOTOR VEHICLE	100 E WEDGEWOOD AVE	12/22/2020	P3
C	THEFT OF MOTOR VEHICLE	1800 E FRANCIS AVE	12/23/2020	P4
SPB3WH				
C	ASSAULT 2D	1900 E DECATUR AVE	12/20/2020	P4
C	THEFT 1D ALL OTHER	1800 E CENTRAL AVE	12/21/2020	P4

<u>A/C</u>	<u>Offense Statute</u>	<u>Address</u>	<u>Reported Date</u>	<u>Dist</u>
C	THEFT 3D FROM MOTOR VEHICLE	1800 E CENTRAL AVE	12/21/2020	P4

POLICE SUMMARY - Ending: Saturday, December 26, 2020



NE - Northeast District (P4)

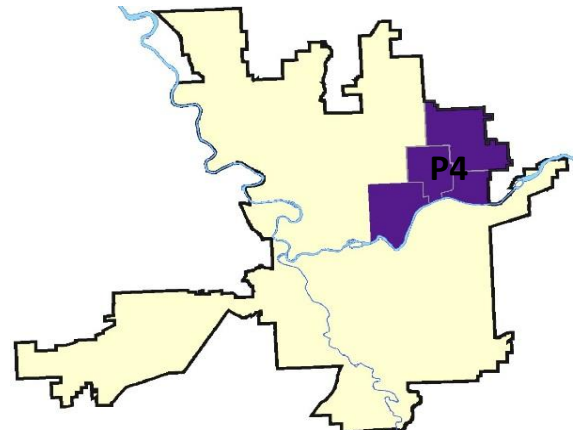
Preliminary IBR Counts

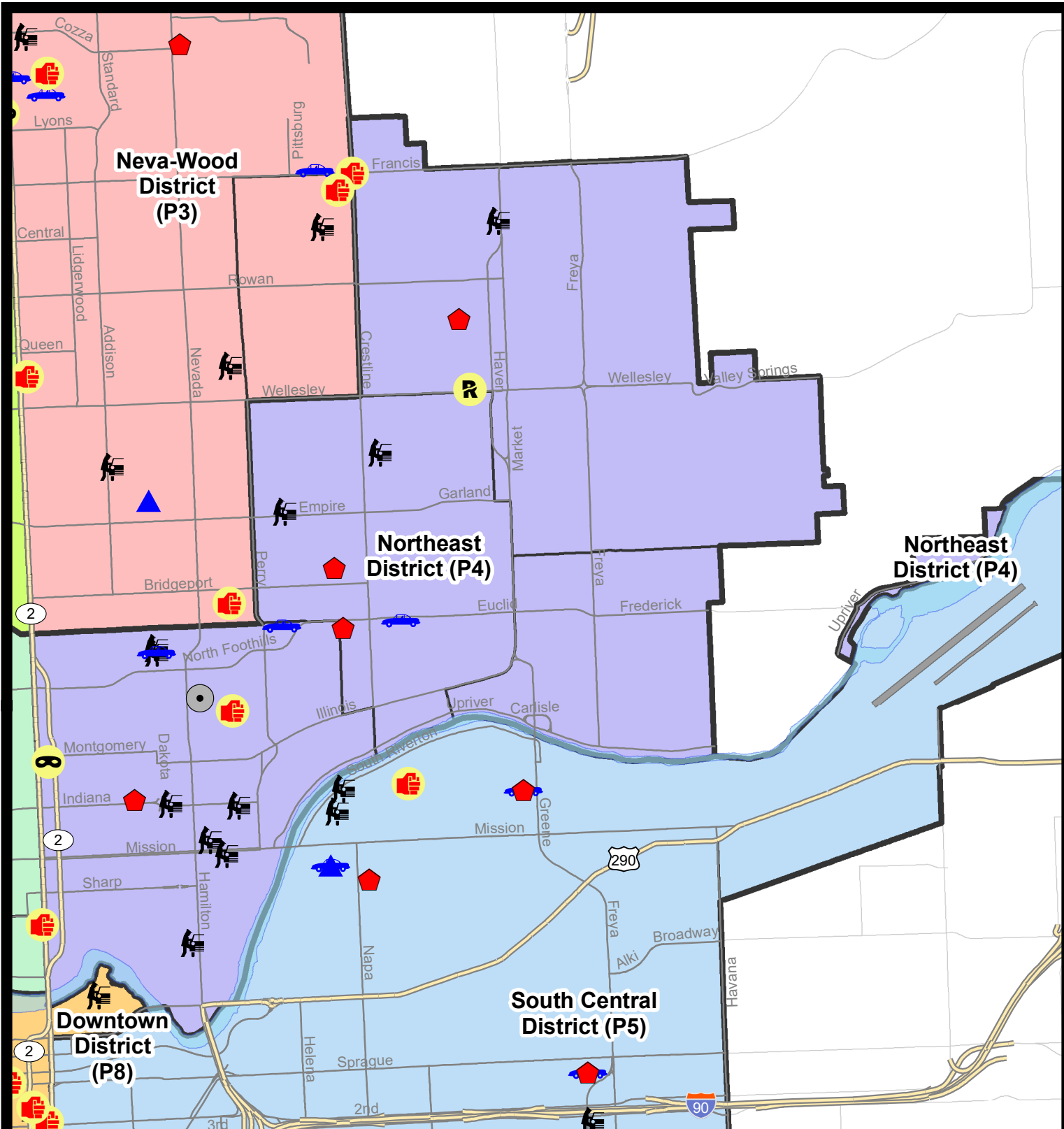
NIBRS Categories (Part 1 Selected)		7 Day Comparison			28 Day Comparison			YTD Comparison		
		Current	Prior	Percent	Current	Prior	Percent	Current	Prior	Percent
Violent	Criminal Homicide	0	0		0	0		4	1	300.00%
	Rape	1	0		2	2	0.00%	31	42	-26.19%
	Robbery - Commercial	0	0		0	0		4	21	-80.95%
	Robbery - Person	1	2	-50.00%	5	0		32	30	6.67%
	Aggravated Assault - Non DV	1	0		4	5	-20.00%	80	89	-10.11%
	Aggravated Assault - DV	1	1	0.00%	3	5	-40.00%	45	52	-13.46%
Violent Total:		4	3	33.33%	14	12	16.67%	196	235	-16.60%
Property	Burglary - Residential	4	1	300.00%	13	14	-7.14%	142	149	-4.70%
	Burglary Garage	0	1	-100.00%	3	5	-40.00%	73	52	40.38%
	Burglary Commercial	1	2	-50.00%	4	7	-42.86%	63	54	16.67%
	Larceny	19	30	-36.67%	96	91	5.49%	1275	1597	-20.16%
	Vehicle Theft	3	2	50.00%	13	14	-7.14%	200	261	-23.37%
	Arson	0	0		1	2	-50.00%	18	5	260.00%
Property Total:		27	36	-25.00%	130	133	-2.26%	1771	2118	-16.38%
Preliminary Part 1 Crime Totals:		31	39	-20.51%	144	145	-0.69%	1967	2353	-16.40%
Current 7 Day Period:		12/20/2020 - 12/26/2020			Prior 7 Day Period:		12/13/2020 - 12/19/2020			
Current 28 Day Period:		11/29/2020 - 12/26/2020			Prior 28 Day Period:		11/1/2020 - 11/28/2020			
Current YTD Day Period:		1/1/2020 - 12/26/2020			Prior YTD Period:		1/1/2019 - 12/26/2019			

Prepared by SPD Crime Analysis Office - Monday, December 28, 2020

NOTE: SPD moved from UCR to the NIBRS reporting standard on 10/4/16 following the transition to a new RMS System. [Numbers on CompStat reports prior to this date should not be used as a comparison to those on this report.](#) Additional info on these reporting standards can be found on the FBI website: <https://ucr.fbi.gov/nibrs-overview>

This chart represents Preliminary counts of selected crime categories from Police Case Reports. Full statistical analysis to determine the confidence level of this data has not been performed. The % change columns on the preliminary counts differ from the percentage change on the NIBRS crime report, sometimes significantly. The CompStat report is designed for operational use and includes only selected NIBRS categories and coding less complex than full NIBRS rules. Official statistics for these and other NIBRS categories can be found on WASPC & FBI websites once available.





City of Spokane
Northeast District (P4)
Selected Crime Codes
2020-12-20 to 2020-12-26
 Prepared By:
Crime Analysis Unit
Spokane Police Department

Legend

NIBRS Events



Criminal Homicide



Rape



Robbery Commercial



Robbery Person



Aggravated Assault



Burglary Residential



Burglary Garage



Burglary Commercial



Vehicle Prowling



Vehicle Theft



Arson



Cases Represent LERMS Crime Codes
 Points may indicate multiple events
 Note: Veh Prowl is only Larceny displayed

For Additional Information on
 Incidents pertaining to an
 Area, Trend, or Pattern
 Contact Information Analysis

0 0.2 0.4 0.8 Miles



THIS IS NOT A LEGAL DOCUMENT.
 The information shown on this map is compiled
 from various sources and is subject to constant
 revision. Information shown on this map should
 not be used to determine the location of facilities
 in relationship to property lines, section lines,
 streets, etc.

Sunday - Saturday

12/20/2020 TO 12/26/2020

NE - Northeast District (P4)



A/C	Offense Statute	Address	Reported Date	Dist
<u>SPB4BE</u>				
A	RESIDENTIAL BURGLARY	1800 E COURTLAND AVE	12/22/2020	P4
C	RESIDENTIAL BURGLARY	3000 N NAPA ST	12/24/2020	P4
C	THEFT 2D ALL OTHER	3000 N NAPA ST	12/24/2020	P4
C	THEFT 3D CITY FROM BUILDING	3200 N NELSON ST	12/26/2020	P4
C	THEFT 3D FROM MOTOR VEHICLE	1600 E GARLAND AVE	12/21/2020	P4
C	THEFT 3D FROM MOTOR VEHICLE	2200 E RICH AVE	12/22/2020	P4
C	THEFT OF MOTOR VEHICLE	3000 N STONE ST	12/24/2020	P2
<u>SPB4HI</u>				
C	ASSAULT 2D	E FRANCIS AVE / N CRESTLINE ST	12/21/2020	P1
C	MAIL THEFT	5900 N MARKET ST	12/24/2020	P4
C	RAPE 2D		12/21/2020	P4
C	RESIDENTIAL BURGLARY	2800 E DIAMOND AVE	12/22/2020	P4
C	THEFT 3D FROM BUILDING	5200 N HAVEN ST	12/25/2020	P4
C	THEFT 3D FROM MOTOR VEHICLE	5900 N MARKET ST	12/24/2020	P4
<u>SPB4LO</u>				
C	ASSAULT 2D	2500 N MORTON ST	12/24/2020	P4
C	BURGLARY 1D COMMERCIAL	900 E MARIETTA AVE	12/20/2020	P4
C	IBR Purposes Only - Motor Vehicle Theft	3000 N HOGAN ST	12/25/2020	P4
C	MAIL THEFT	900 E ERMINA AVE	12/23/2020	P2
A	RESIDENTIAL BURGLARY	500 E INDIANA AVE	12/22/2020	P4
C	ROBBERY 2D PERSON	0 E MONTGOMERY AVE	12/25/2020	P2
C	THEFT 2D FROM MOTOR VEHICLE	900 N CINCINNATI ST	12/21/2020	P4
C	THEFT 2D FROM MOTOR VEHICLE	1100 E INDIANA AVE	12/22/2020	P4
C	THEFT 2D FROM MOTOR VEHICLE	2900 N DAKOTA ST	12/25/2020	P4
C	THEFT 2D VEHICLE PARTS AND ACCESSORIES	3000 N HOGAN ST	12/25/2020	P4
C	THEFT 3D FROM BUILDING	2500 N DIVISION ST	12/26/2020	P2
C	THEFT 3D FROM MOTOR VEHICLE	2900 N DAKOTA ST	12/20/2020	P4
C	THEFT 3D FROM MOTOR VEHICLE	700 E INDIANA AVE	12/22/2020	P4
C	THEFT 3D FROM MOTOR VEHICLE	1000 E MISSION AVE	12/24/2020	P4
C	THEFT 3D FROM MOTOR VEHICLE	900 E MISSION AVE	12/26/2020	P2
C	THEFT 3D SHOPLIFTING	2000 N HAMILTON ST	12/25/2020	P4
C	THEFT 3D VEHICLE PARTS AND ACCESSORIES	2900 N DAKOTA ST	12/20/2020	P4
A	THEFT OF MOTOR VEHICLE	2900 N DAKOTA ST	12/20/2020	P4

SPOKANE POLICE DEPARTMENT



SOUTH **Police Service Area**

PSA Commander

Captain Tracie Meidl

South Central District (P5)

Southeast District (P6)

Southwest District (P7)



POLICE SUMMARY - Ending: Saturday, December 26, 2020

SOUTH PRECINCT (P5, P6, and P7)



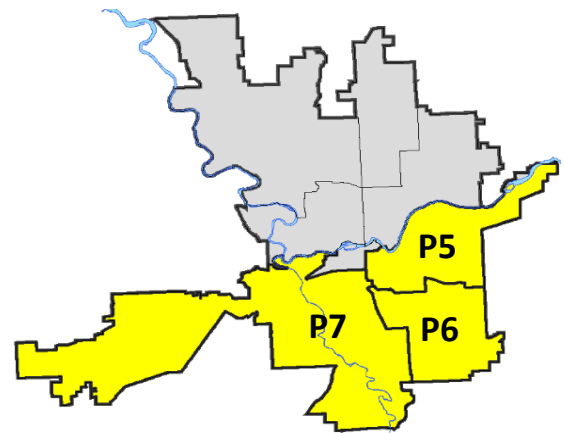
Preliminary IBR Counts

NIBRS Categories (Part 1 Selected)		7 Day Comparison			28 Day Comparison			YTD Comparison		
		Current	Prior	Percent	Current	Prior	Percent	Current	Prior	Percent
Violent	Criminal Homicide	1	1	0.00%	2	0		6	3	100.00%
	Rape	1	1	0.00%	4	6	-33.33%	71	60	18.33%
	Robbery - Commercial	0	1	-100.00%	1	0		13	12	8.33%
	Robbery - Person	1	1	0.00%	6	4	50.00%	63	66	-4.55%
	Aggravated Assault - Non DV	0	5	-100.00%	8	8	0.00%	138	150	-8.00%
	Aggravated Assault - DV	1	2	-50.00%	6	10	-40.00%	92	126	-26.98%
Violent Total:		4	11	-63.64%	27	28	-3.57%	383	417	-8.15%
Property	Burglary - Residential	6	3	100.00%	19	16	18.75%	281	266	5.64%
	Burglary Garage	4	4	0.00%	16	16	0.00%	206	197	4.57%
	Burglary Commercial	5	3	66.67%	17	8	112.50%	171	170	0.59%
	Larceny	48	64	-25.00%	213	207	2.90%	2932	3067	-4.40%
	Vehicle Theft	8	8	0.00%	20	36	-44.44%	366	365	0.27%
	Arson	0	1	-100.00%	1	2	-50.00%	32	12	166.67%
Property Total:		71	83	-14.46%	286	285	0.35%	3988	4077	-2.18%
Preliminary Part 1 Crime Totals:		75	94	-20.21%	313	313	0.00%	4371	4494	-2.74%
Current 7 Day Period:		12/20/2020 - 12/26/2020			Prior 7 Day Period:		12/13/2020 - 12/19/2020			
Current 28 Day Period:		11/29/2020 - 12/26/2020			Prior 28 Day Period:		11/1/2020 - 11/28/2020			
Current YTD Day Period:		1/1/2020 - 12/26/2020			Prior YTD Period:		1/1/2019 - 12/26/2019			

Prepared by SPD Crime Analysis Office - Monday, December 28, 2020

NOTE: SPD moved from UCR to the NIBRS reporting standard on 10/4/16 following the transition to a new RMS System. [Numbers on CompStat reports prior to this date should not be used as a comparison to those on this report.](#) Additional info on these reporting standards can be found on the FBI website: <https://ucr.fbi.gov/nibrs-overview>

This chart represents Preliminary counts of selected crime categories from Police Case Reports. Full statistical analysis to determine the confidence level of this data has not been performed. The % change columns on the preliminary counts differ from the percentage change on the NIBRS crime report, sometimes significantly. The CompStat report is designed for operational use and includes only selected NIBRS categories and coding less complex than full NIBRS rules. Official statistics for these and other NIBRS categories can be found on WASPC & FBI websites once available.



POLICE SUMMARY - Ending: Saturday, December 26, 2020

SE - South Central District (P5)



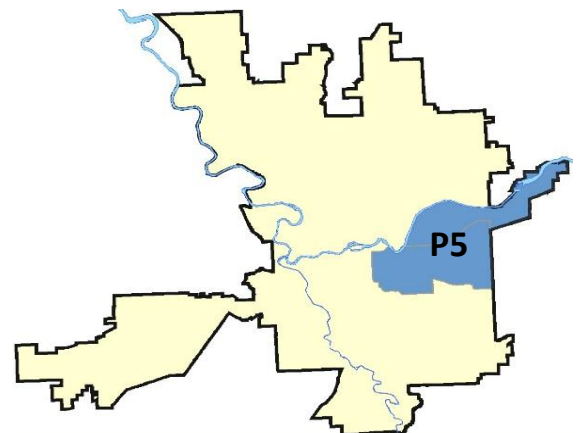
Preliminary IBR Counts

NIBRS Categories (Part 1 Selected)		7 Day Comparison			28 Day Comparison			YTD Comparison		
		Current	Prior	Percent	Current	Prior	Percent	Current	Prior	Percent
Violent	Criminal Homicide	1	0		1	0		3	3	0.00%
	Rape	1	0		2	2	0.00%	28	28	0.00%
	Robbery - Commercial	0	0		0	0		5	5	0.00%
	Robbery - Person	0	1	-100.00%	3	3	0.00%	30	35	-14.29%
	Aggravated Assault - Non DV	0	2	-100.00%	2	6	-66.67%	73	74	-1.35%
	Aggravated Assault - DV	1	0		3	4	-25.00%	42	60	-30.00%
Violent Total:		3	3	0.00%	11	15	-26.67%	181	205	-11.71%
Property	Burglary - Residential	3	2	50.00%	13	8	62.50%	106	84	26.19%
	Burglary Garage	1	3	-66.67%	7	1	600.00%	36	40	-10.00%
	Burglary Commercial	0	1	-100.00%	5	5	0.00%	92	97	-5.15%
	Larceny	13	18	-27.78%	72	66	9.09%	989	1121	-11.78%
	Vehicle Theft	3	5	-40.00%	10	18	-44.44%	158	167	-5.39%
	Arson	0	1	-100.00%	1	1	0.00%	14	8	75.00%
Property Total:		20	30	-33.33%	108	99	9.09%	1395	1517	-8.04%
Preliminary Part 1 Crime Totals:		23	33	-30.30%	119	114	4.39%	1576	1722	-8.48%
Current 7 Day Period:		12/20/2020 - 12/26/2020			Prior 7 Day Period:		12/13/2020 - 12/19/2020			
Current 28 Day Period:		11/29/2020 - 12/26/2020			Prior 28 Day Period:		11/1/2020 - 11/28/2020			
Current YTD Day Period:		1/1/2020 - 12/26/2020			Prior YTD Period:		1/1/2019 - 12/26/2019			

Prepared by SPD Crime Analysis Office - Monday, December 28, 2020

NOTE: SPD moved from UCR to the NIBRS reporting standard on 10/4/16 following the transition to a new RMS System. [Numbers on CompStat reports prior to this date should not be used as a comparison to those on this report.](#) Additional info on these reporting standards can be found on the FBI website: <https://ucr.fbi.gov/nibrs-overview>

This chart represents Preliminary counts of selected crime categories from Police Case Reports. Full statistical analysis to determine the confidence level of this data has not been performed. The % change columns on the preliminary counts differ from the percentage change on the NIBRS crime report, sometimes significantly. The CompStat report is designed for operational use and includes only selected NIBRS categories and coding less complex than full NIBRS rules. Official statistics for these and other NIBRS categories can be found on WASPC & FBI websites once available.



Sunday - Saturday

12/20/2020 TO 12/26/2020

SE - South Central District (P5)



A/C	Offense Statute	Address	Reported Date	Dist
<u>SPC5EC</u>				
C	BURGLARY 2D FENCED AREA	300 N LEE ST	12/25/2020	P5
C	RAPE 3D		12/24/2020	P5
C	RESIDENTIAL BURGLARY	0 S THOR ST	12/21/2020	P6
C	THEFT 2D VEHICLE PARTS AND ACCESSORIES	3700 E SPRAGUE AVE	12/21/2020	P5
C	THEFT 3D FROM BUILDING	3200 E 4TH AVE	12/26/2020	P5
C	THEFT 3D FROM MOTOR VEHICLE	300 S THOR ST	12/22/2020	P5
A	THEFT 3D FROM MOTOR VEHICLE	800 E 8TH AVE	12/25/2020	P5
C	THEFT 3D FROM MOTOR VEHICLE	700 S COWLEY ST	12/25/2020	P5
C	THEFT 3D SHOPLIFTING	3600 E SPRAGUE AVE	12/22/2020	P5
C	THEFT 3D SHOPLIFTING	100 E 3RD AVE	12/26/2020	P5
C	THEFT 3D VEHICLE PARTS AND ACCESSORIES	3700 E SPRAGUE AVE	12/22/2020	P5
C	THEFT 3D VEHICLE PARTS AND ACCESSORIES	200 N HAVEN ST	12/23/2020	P5
C	THEFT OF MOTOR VEHICLE	0 S THOR ST	12/21/2020	P6
<u>SPC5GP</u>				
C	ASSAULT 1D	2300 E SOUTH CRESCENT AVE	12/26/2020	P2
C	BURGLARY 1D FROM RESIDENCE	2000 E SHARP AVE	12/25/2020	P6
C	BURGLARY 2D GARAGE	1800 E SINTO AVE	12/23/2020	P5
C	MAIL THEFT	1900 N NELSON ST	12/25/2020	P5
C	MANSLAUGHTER 1D	2200 E SOUTH RIVERTON AVE	12/24/2020	P6
C	RESIDENTIAL BURGLARY	3100 E INDIANA AVE	12/21/2020	P5
C	THEFT 2D FROM MOTOR VEHICLE	1800 E SOUTH RIVERTON AVE	12/21/2020	P5
C	THEFT 3D FROM MOTOR VEHICLE	1700 E TILSLEY PL	12/23/2020	P5
C	THEFT OF MOTOR VEHICLE	3100 E INDIANA AVE	12/21/2020	P5
C	THEFT OF MOTOR VEHICLE	1800 E SINTO AVE	12/23/2020	P5

POLICE SUMMARY - Ending: Saturday, December 26, 2020

SE - Southeast District (P6)



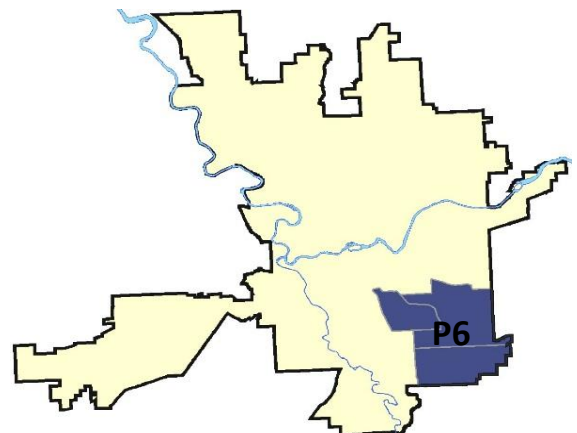
Preliminary IBR Counts

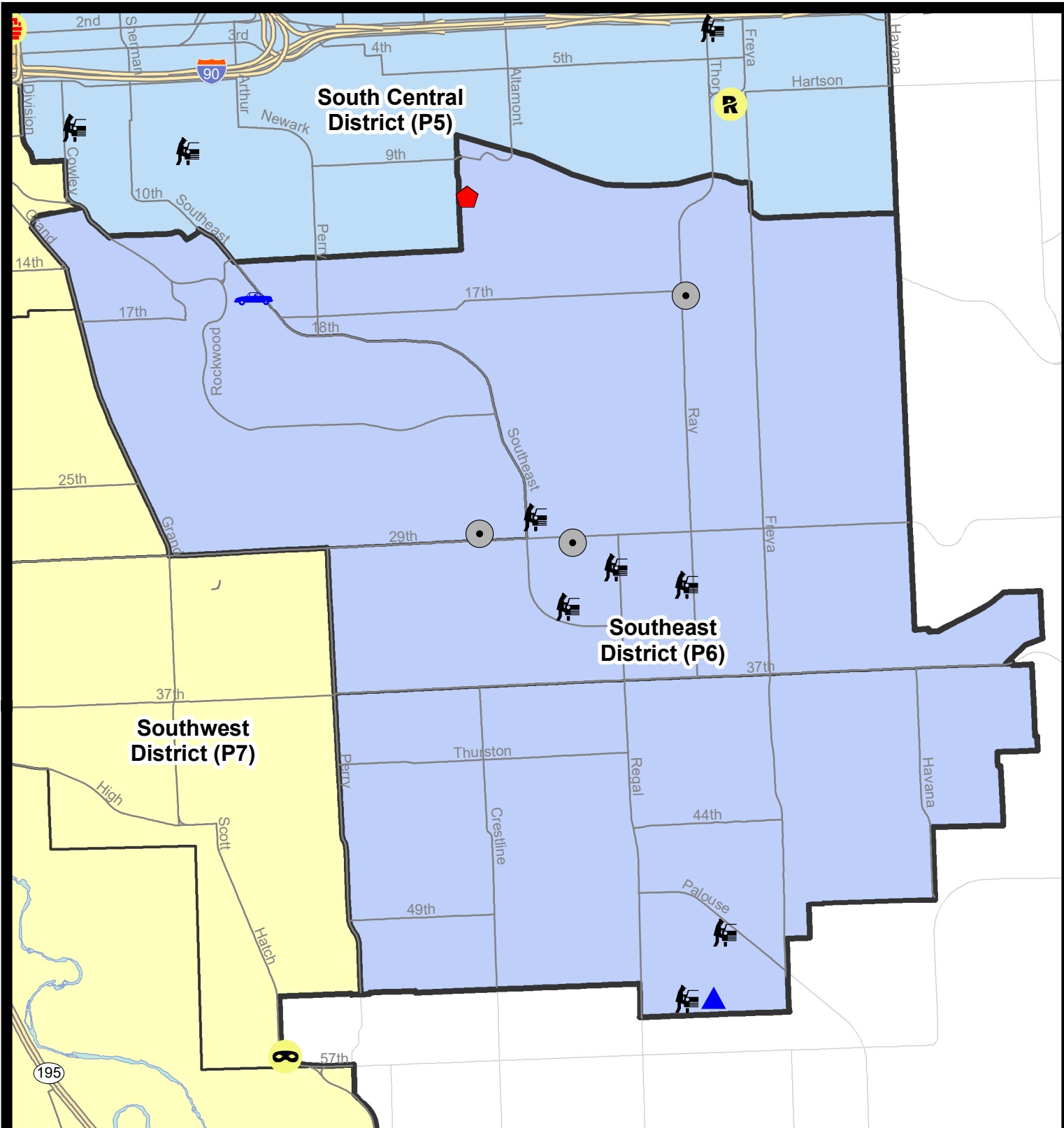
NIBRS Categories (Part 1 Selected)		7 Day Comparison			28 Day Comparison			YTD Comparison		
		Current	Prior	Percent	Current	Prior	Percent	Current	Prior	Percent
Violent	Criminal Homicide	0	0		0	0		1	0	
	Rape	0	1	-100.00%	1	2	-50.00%	13	15	-13.33%
	Robbery - Commercial	0	1	-100.00%	1	0		6	4	50.00%
	Robbery - Person	0	0		0	0		6	10	-40.00%
	Aggravated Assault - Non DV	0	0		1	1	0.00%	15	15	0.00%
	Aggravated Assault - DV	0	0		1	2	-50.00%	17	23	-26.09%
Violent Total:		0	2	-100.00%	4	5	-20.00%	58	67	-13.43%
Property	Burglary - Residential	1	1	0.00%	4	3	33.33%	60	65	-7.69%
	Burglary Garage	1	1	0.00%	4	7	-42.86%	90	73	23.29%
	Burglary Commercial	3	1	200.00%	5	0		23	17	35.29%
	Larceny	14	16	-12.50%	60	52	15.38%	650	747	-12.99%
	Vehicle Theft	1	1	0.00%	3	3	0.00%	59	72	-18.06%
	Arson	0	0		0	0		5	1	400.00%
Property Total:		20	20	0.00%	76	65	16.92%	887	975	-9.03%
Preliminary Part 1 Crime Totals:		20	22	-9.09%	80	70	14.29%	945	1042	-9.31%
Current 7 Day Period:		12/20/2020 - 12/26/2020			Prior 7 Day Period:		12/13/2020 - 12/19/2020			
Current 28 Day Period:		11/29/2020 - 12/26/2020			Prior 28 Day Period:		11/1/2020 - 11/28/2020			
Current YTD Day Period:		1/1/2020 - 12/26/2020			Prior YTD Period:		1/1/2019 - 12/26/2019			

Prepared by SPD Crime Analysis Office - Monday, December 28, 2020

NOTE: SPD moved from UCR to the NIBRS reporting standard on 10/4/16 following the transition to a new RMS System. [Numbers on CompStat reports prior to this date should not be used as a comparison to those on this report.](#) Additional info on these reporting standards can be found on the FBI website: <https://ucr.fbi.gov/nibrs-overview>

This chart represents Preliminary counts of selected crime categories from Police Case Reports. Full statistical analysis to determine the confidence level of this data has not been performed. The % change columns on the preliminary counts differ from the percentage change on the NIBRS crime report, sometimes significantly. The CompStat report is designed for operational use and includes only selected NIBRS categories and coding less complex than full NIBRS rules. Official statistics for these and other NIBRS categories can be found on WASPC & FBI websites once available.





City of Spokane
Southeast District (P6)
Selected
Crime Codes
2020-12-20 to 2020-12-26
 Prepared By:
Crime Analysis Unit
Spokane Police Department

Legend

NIBRS Events



Criminal Homicide



Rape



Robbery Commercial



Robbery Person



Aggravated Assault



Burglary Residential



Burglary Garage



Burglary Commercial



Vehicle Prowling



Vehicle Theft



Arson



Cases Represent LERMS Crime Codes
 Points may indicate multiple events
 Note: Veh Prowl is only Larceny displayed

For Additional Information on
 Incidents pertaining to an
 Area, Trend, or Pattern
 Contact Information Analysis

0 0.15 0.3 0.6 Miles



THIS IS NOT A LEGAL DOCUMENT:
 The information shown on this map is compiled
 from various sources and is subject to constant
 revision. Information shown on this map should
 not be used to determine the location of facilities
 in relationship to property lines, section lines,
 streets, etc.

Sunday - Saturday

SE - Southeast District (P6)

12/20/2020 TO 12/26/2020



A/C	Offense Statute	Address	Reported Date	Dist
<u>SPC6LH</u>				
C	BURGLARY 2D COMMERCIAL	3200 E 17TH AVE	12/20/2020	P6
C	BURGLARY 2D COMMERCIAL	2600 E 29TH AVE	12/20/2020	P6
C	MAIL THEFT	3000 E 19TH AVE	12/24/2020	P6
C	RESIDENTIAL BURGLARY	2100 E 11TH AVE	12/26/2020	P7
C	THEFT 2D FROM MOTOR VEHICLE	2600 E 33RD AVE	12/21/2020	P6
C	THEFT 2D FROM MOTOR VEHICLE	2500 E 29TH AVE	12/24/2020	P6
C	THEFT 3D FROM BUILDING	3200 E 17TH AVE	12/20/2020	P6
C	THEFT 3D FROM MOTOR VEHICLE	3100 E 32ND AVE	12/22/2020	P5
A	THEFT 3D FROM MOTOR VEHICLE	3000 S REGAL ST	12/26/2020	P6
C	THEFT 3D SHOPLIFTING	2500 E 29TH AVE	12/21/2020	P6
<u>SPC6RW</u>				
C	BURGLARY 2D COMMERCIAL	2200 E 29TH AVE	12/22/2020	P6
C	THEFT 2D FROM BUILDING	2200 E 29TH AVE	12/22/2020	P6
C	THEFT 3D ALL OTHER	1900 S SHERMAN ST	12/21/2020	P6
C	THEFT OF MOTOR VEHICLE	E 16TH AVE / S ARTHUR ST	12/26/2020	P6
<u>SPC6SG</u>				
C	BURGLARY 2D GARAGE	3300 E 55TH AVE	12/23/2020	P6
C	MAIL THEFT	3200 E 44TH AVE	12/22/2020	P6
C	THEFT 2D FROM BUILDING	4900 S REGAL ST	12/20/2020	P6
C	THEFT 2D FROM MOTOR VEHICLE	5000 S PALOUSE HWY	12/23/2020	P6
C	THEFT 3D CITY ALL OTHER	4300 S CRAFTSMAN CT	12/21/2020	P6
A	THEFT 3D FROM MOTOR VEHICLE	3200 E 55TH AVE	12/24/2020	P6

POLICE SUMMARY - Ending: Saturday, December 26, 2020

SW - Southwest District (P7)



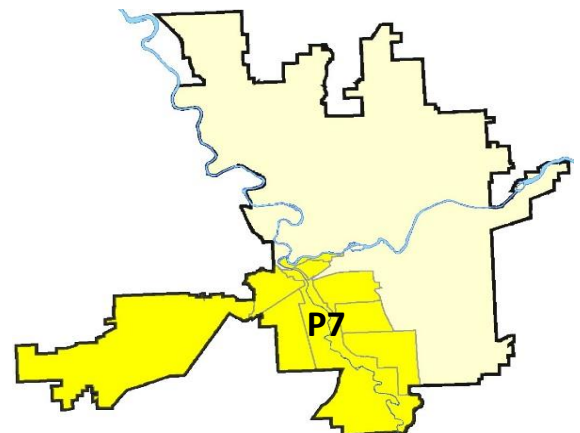
Preliminary IBR Counts

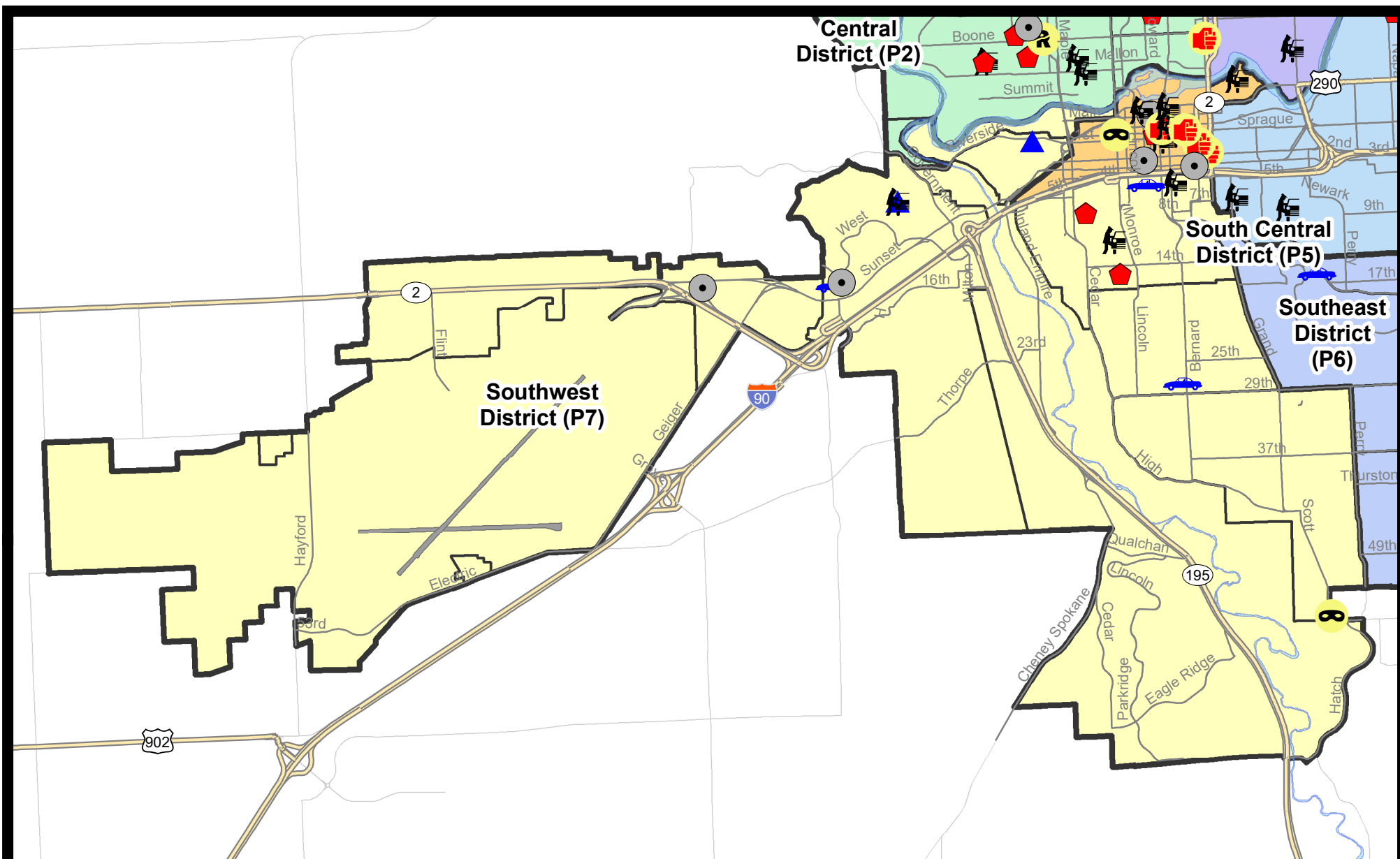
NIBRS Categories (Part 1 Selected)		7 Day Comparison			28 Day Comparison			YTD Comparison		
		Current	Prior	Percent	Current	Prior	Percent	Current	Prior	Percent
Violent	Criminal Homicide	0	1	-100.00%	1	0		2	0	
	Rape	0	0		1	2	-50.00%	30	17	76.47%
	Robbery - Commercial	0	0		0	0		2	3	-33.33%
	Robbery - Person	1	0		3	1	200.00%	27	21	28.57%
	Aggravated Assault - Non DV	0	3	-100.00%	5	1	400.00%	50	61	-18.03%
	Aggravated Assault - DV	0	2	-100.00%	2	4	-50.00%	33	43	-23.26%
Violent Total:		1	6	-83.33%	12	8	50.00%	144	145	-0.69%
Property	Burglary - Residential	2	0		2	5	-60.00%	115	117	-1.71%
	Burglary Garage	2	0		5	8	-37.50%	80	84	-4.76%
	Burglary Commercial	2	1	100.00%	7	3	133.33%	56	56	0.00%
	Larceny	21	30	-30.00%	81	89	-8.99%	1293	1199	7.84%
	Vehicle Theft	4	2	100.00%	7	15	-53.33%	149	126	18.25%
	Arson	0	0		0	1	-100.00%	13	3	333.33%
Property Total:		31	33	-6.06%	102	121	-15.70%	1706	1585	7.63%
Preliminary Part 1 Crime Totals:		32	39	-17.95%	114	129	-11.63%	1850	1730	6.94%
Current 7 Day Period:		12/20/2020 - 12/26/2020			Prior 7 Day Period:		12/13/2020 - 12/19/2020			
Current 28 Day Period:		11/29/2020 - 12/26/2020			Prior 28 Day Period:		11/1/2020 - 11/28/2020			
Current YTD Day Period:		1/1/2020 - 12/26/2020			Prior YTD Period:		1/1/2019 - 12/26/2019			

Prepared by SPD Crime Analysis Office - Monday, December 28, 2020

NOTE: SPD moved from UCR to the NIBRS reporting standard on 10/4/16 following the transition to a new RMS System. [Numbers on CompStat reports prior to this date should not be used as a comparison to those on this report.](#) Additional info on these reporting standards can be found on the FBI website: <https://ucr.fbi.gov/nibrs-overview>

This chart represents Preliminary counts of selected crime categories from Police Case Reports. Full statistical analysis to determine the confidence level of this data has not been performed. The % change columns on the preliminary counts differ from the percentage change on the NIBRS crime report, sometimes significantly. The CompStat report is designed for operational use and includes only selected NIBRS categories and coding less complex than full NIBRS rules. Official statistics for these and other NIBRS categories can be found on WASPC & FBI websites once available.

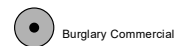
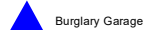
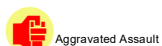
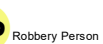




City of Spokane
Southwest District (P7)
Selected
Crime Types
2020-12-20 to 2020-12-26
 Prepared By:
 Crime Analysis Unit
 Spokane Police Department

Legend

NIBRS Events



Cases Represent LERMS Crime Codes
 Points may indicate multiple events
 Note: Veh Prowl is only Larceny category displayed



For Additional Information on Incidents
 pertaining to an Area, Trend, or Pattern
 Contact Information Analysis

0 0.2 0.4 0.6 0.8 1 1.2 1.4 1.6 Miles



THIS IS NOT A LEGAL DOCUMENT:
 The information shown on this map is compiled
 from various sources and is subject to constant
 revision. Information shown on this map should
 not be used to determine the location of facilities
 in relationship to property lines, section lines,
 streets, etc.



Sunday - Saturday

SE - Southwest District (P7)

12/20/2020 TO 12/26/2020



A/C	Offense Statute	Address	Reported Date	Dist
<u>SPD7BA</u>				
C	BURGLARY 2D GARAGE	1900 W RIVERSIDE AVE	12/24/2020	P5
<u>SPD7CH</u>				
C	BURGLARY 1D FROM RESIDENCE	1000 W 15TH AVE	12/22/2020	P7
A	RESIDENTIAL BURGLARY	700 S CEDAR ST	12/23/2020	P7
C	THEFT 1D FROM BUILDING	800 S MONROE ST	12/24/2020	P7
C	THEFT 2D ALL OTHER	S STEVENS ST / W 4TH AVE	12/21/2020	P7
C	THEFT 2D FROM MOTOR VEHICLE	1000 W 11TH AVE	12/21/2020	P7
C	THEFT 2D FROM MOTOR VEHICLE	300 W 5TH AVE	12/21/2020	P7
C	THEFT 3D SHOPLIFTING	1500 W 10TH AVE	12/23/2020	P7
C	THEFT OF MOTOR VEHICLE	W 5TH AVE / S WALL ST	12/21/2020	P6
<u>SPD7CS</u>				
C	ROBBERY 2D PERSON	E 57TH AVE / S HATCH RD	12/21/2020	P7
C	THEFT 3D SHOPLIFTING	800 E 29TH AVE	12/20/2020	P7
C	THEFT 3D SHOPLIFTING	800 E 29TH AVE	12/21/2020	P7
<u>SPD7GT</u>				
A	MAIL THEFT	3100 W 22ND AVE	12/24/2020	P7
<u>SPD7LC</u>				
C	THEFT 1D ALL OTHER	3500 S INLAND EMPIRE WAY	12/23/2020	P7
<u>SPD7MC</u>				
C	MAIL THEFT	400 W 29TH AVE	12/22/2020	P7
C	THEFT OF MOTOR VEHICLE	400 W 28TH AVE	12/26/2020	P7
<u>SPD7WH</u>				
C	BURGLARY 2D COMMERCIAL	1500 S RUSTLE ST	12/26/2020	P7
C	BURGLARY 2D GARAGE	3400 W 6TH AVE	12/26/2020	P7
C	MAIL THEFT	1000 S AZALEA DR	12/23/2020	P7
C	MAIL THEFT	1300 S WESTCLIFF PL	12/24/2020	P7
C	THEFT 2D ALL OTHER	1500 S RUSTLE ST	12/20/2020	P7
C	THEFT 3D ALL OTHER	1000 S AZALEA DR	12/23/2020	P7
A	THEFT 3D FROM MOTOR VEHICLE	3400 W 6TH AVE	12/26/2020	P7
C	THEFT OF MOTOR VEHICLE	1500 S RUSTLE ST	12/20/2020	P7
C	THEFT OF MOTOR VEHICLE	1500 S RUSTLE ST	12/24/2020	P7
<u>SPD7WP</u>				
C	BURGLARY 2D COMMERCIAL	5700 W SUNSET HWY	12/21/2020	P7
C	MAIL THEFT	1800 S ROYAL ST	12/22/2020	P7
C	MAIL THEFT	2000 S ROYAL ST	12/22/2020	P7

<u>A/C</u>	<u>Offense Statute</u>	<u>Address</u>	<u>Reported Date</u>	<u>Dist</u>
C	MAIL THEFT	1800 S ROYAL ST	12/22/2020	P7
C	MAIL THEFT	1800 S ROYAL ST	12/23/2020	P7
C	THEFT 1D ALL OTHER	9600 W US 2 HWY	12/21/2020	P7
C	THEFT 2D FROM BUILDING	5700 W SUNSET HWY	12/21/2020	P7

SPOKANE POLICE DEPARTMENT

DOWNTOWN

Police Service Area



PSA Commander

Captain David Singley



POLICE SUMMARY - Ending: Saturday, December 26, 2020

DOWNTOWN PRECINCT (P8)



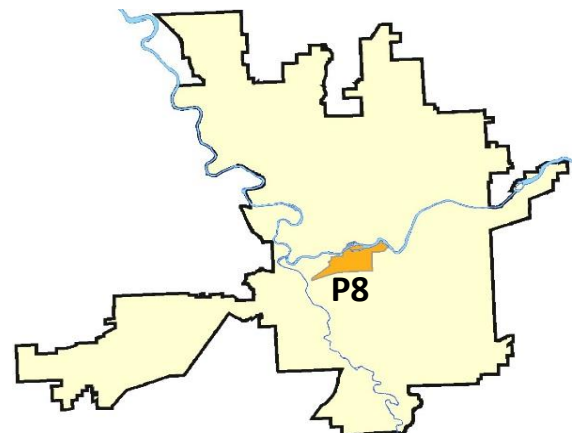
Preliminary IBR Counts

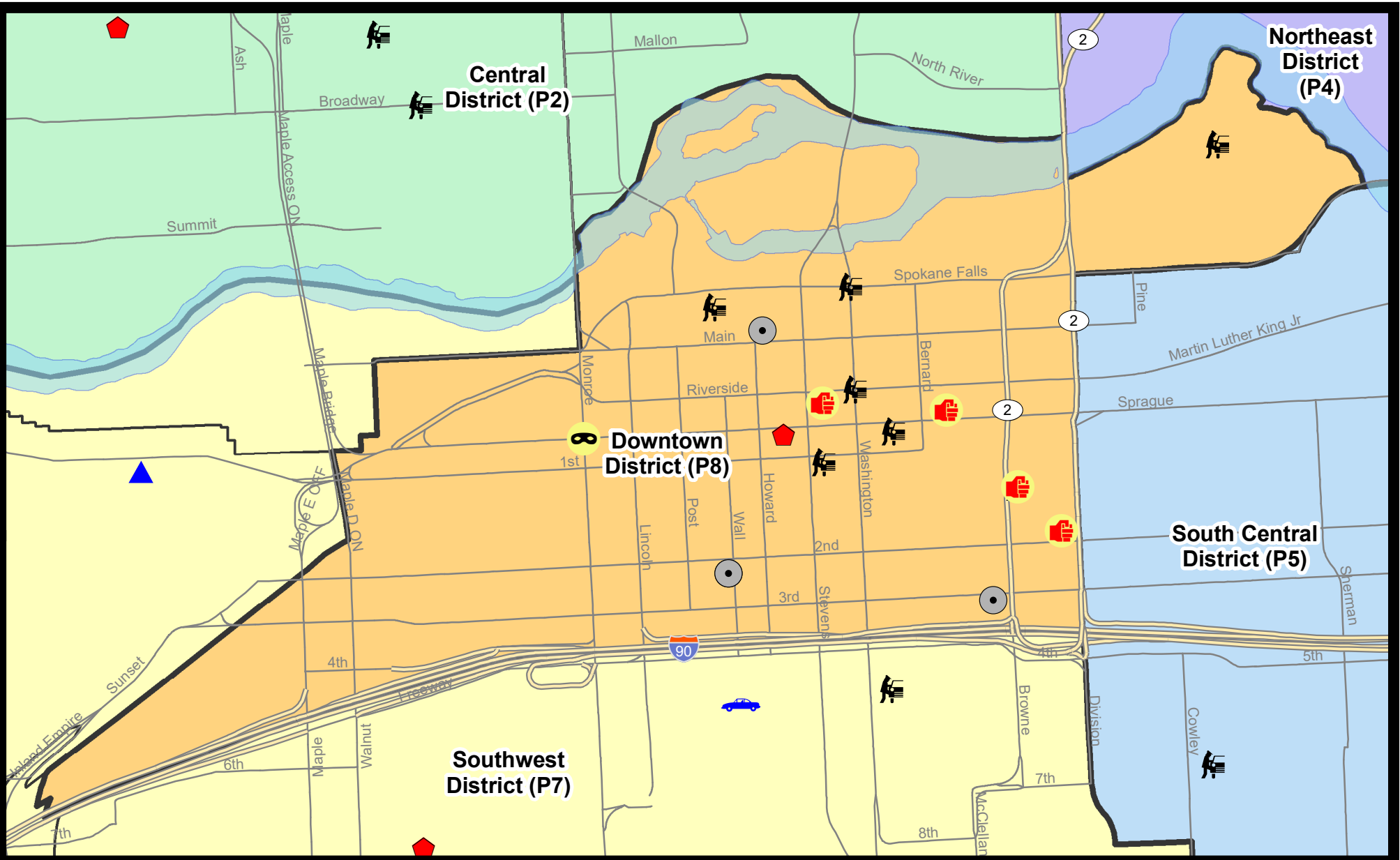
NIBRS Categories (Part 1 Selected)		7 Day Comparison			28 Day Comparison			YTD Comparison		
		Current	Prior	Percent	Current	Prior	Percent	Current	Prior	Percent
Violent	Criminal Homicide	0	0		0	0		3	1	200.00%
	Rape	0	0		2	2	0.00%	20	33	-39.39%
	Robbery - Commercial	0	0		0	0		4	11	-63.64%
	Robbery - Person	1	3	-66.67%	4	3	33.33%	54	50	8.00%
	Aggravated Assault - Non DV	4	1	300.00%	9	4	125.00%	87	109	-20.18%
	Aggravated Assault - DV	0	0		0	0		15	16	-6.25%
Violent Total:		5	4	25.00%	15	9	66.67%	183	220	-16.82%
Property	Burglary - Residential	1	0		2	1	100.00%	23	22	4.55%
	Burglary Garage	0	0		1	0		6	1	500.00%
	Burglary Commercial	4	2	100.00%	8	0		88	70	25.71%
	Larceny	10	8	25.00%	34	35	-2.86%	706	977	-27.74%
	Vehicle Theft	0	2	-100.00%	2	3	-33.33%	55	66	-16.67%
	Arson	0	0		0	0		10	9	11.11%
Property Total:		15	12	25.00%	47	39	20.51%	888	1145	-22.45%
Preliminary Part 1 Crime Totals:		20	16	25.00%	62	48	29.17%	1071	1365	-21.54%
Current 7 Day Period:		12/20/2020 - 12/26/2020			Prior 7 Day Period:		12/13/2020 - 12/19/2020			
Current 28 Day Period:		11/29/2020 - 12/26/2020			Prior 28 Day Period:		11/1/2020 - 11/28/2020			
Current YTD Day Period:		1/1/2020 - 12/26/2020			Prior YTD Period:		1/1/2019 - 12/26/2019			

Prepared by SPD Crime Analysis Office - Monday, December 28, 2020

NOTE: SPD moved from UCR to the NIBRS reporting standard on 10/4/16 following the transition to a new RMS System. [Numbers on CompStat reports prior to this date should not be used as a comparison to those on this report.](#) Additional info on these reporting standards can be found on the FBI website: <https://ucr.fbi.gov/nibrs-overview>

This chart represents Preliminary counts of selected crime categories from Police Case Reports. Full statistical analysis to determine the confidence level of this data has not been performed. The % change columns on the preliminary counts differ from the percentage change on the NIBRS crime report, sometimes significantly. The CompStat report is designed for operational use and includes only selected NIBRS categories and coding less complex than full NIBRS rules. Official statistics for these and other NIBRS categories can be found on WASPC & FBI websites once available.





City of Spokane
Downtown District (P8)
Selected
Crime Types
2020-12-20 to 2020-12-26
 Prepared By:
Crime Analysis Unit
Spokane Police Department

Legend

NIBRS Events

- | | | | |
|-------------------|----------------------|--------------------|---------------------|
| Criminal Homicide | Robbery Commercial | Aggravated Assault | Burglary Commercial |
| Robbery Person | Burglary Residential | Vehicle Prowling | Vehicle Theft |
| Rape | Burglary Garage | Arson | |

*Cases Represent LERMS Crime Codes
 Points may indicate multiple events
 Note: Veh Prowl is only Larceny category displayed*



*For Additional Information on Incidents
 pertaining to an Area, Trend, or Pattern
 Contact Information Analysis*

0 0.2 Miles



THIS IS NOT A LEGAL DOCUMENT:
The information shown on this map is compiled from various sources and is subject to constant revision. Information shown on this map should not be used to determine the location of facilities in relationship to property lines, section lines, streets, etc.



Sunday - Saturday

SW - Downtown District (P8)

12/20/2020 TO 12/26/2020



A/C	Offense Statute	Address	Reported Date	Dist
SPD8RS				
C	ASSAULT 2D	0 W PACIFIC AVE	12/22/2020	P8
C	ASSAULT 2D	100 S DIVISION ST	12/23/2020	P5
C	ASSAULT 2D	200 W SPRAGUE AVE	12/23/2020	P8
C	BURGLARY 1D FROM RESIDENCE	500 W SPRAGUE AVE	12/23/2020	P7
C	BURGLARY 2D COMMERCIAL	200 S WALL ST	12/22/2020	P8
A	BURGLARY 2D COMMERCIAL	500 W MAIN AVE	12/23/2020	P8
A	BURGLARY 2D COMMERCIAL	200 S WALL ST	12/23/2020	P8
C	BURGLARY 2D COMMERCIAL	100 W 3RD AVE	12/24/2020	P8
C	IBR Purposes Only - Aggravated Assault	400 W RIVERSIDE AVE	12/23/2020	P7
A	ROBBERY 2D PERSON	N MONROE ST / W SPRAGUE AVE	12/20/2020	P8
C	THEFT 2D FROM MOTOR VEHICLE	W SPOKANE FALLS BLVD / N WASHINGTON	12/23/2020	P8
C	THEFT 2D FROM MOTOR VEHICLE	600 N RIVERPOINT BLVD	12/24/2020	P8
C	THEFT 3D ALL OTHER	S ADAMS ST / W 1ST AVE	12/20/2020	P8
C	THEFT 3D ALL OTHER	100 N HOWARD ST	12/20/2020	P8
C	THEFT 3D FROM BUILDING	700 W RIVERSIDE AVE	12/24/2020	P8
C	THEFT 3D FROM MOTOR VEHICLE	0 W PACIFIC AVE	12/20/2020	P8
C	THEFT 3D FROM MOTOR VEHICLE	200 N WALL ST	12/21/2020	P8
C	THEFT 3D FROM MOTOR VEHICLE	300 W SPRAGUE AVE	12/24/2020	P8
C	THEFT 3D FROM MOTOR VEHICLE	N WASHINGTON ST / W RIVERSIDE AVE	12/25/2020	P8
C	THEFT 3D FROM MOTOR VEHICLE	400 W 1ST AVE	12/25/2020	P8

POLICE SUMMARY - Ending: Saturday, December 26, 2020



Other Jurisdiction or Unk District

Preliminary IBR Counts

NIBRS Categories (Part 1 Selected)		7 Day Comparison			28 Day Comparison			YTD Comparison		
		Current	Prior	Percent	Current	Prior	Percent	Current	Prior	Percent
Violent	Criminal Homicide	0	0		0	0		0	0	
	Rape	0	0		0	0		2	7	-71.43%
	Robbery - Commercial	0	0		0	0		1	0	
	Robbery - Person	0	0		0	0		0	0	
	Aggravated Assault - Non DV	0	0		0	0		5	3	66.67%
	Aggravated Assault - DV	0	0		0	0		5	3	66.67%
Violent Total:		0	0		0	0		13	13	0.00%
Property	Burglary - Residential	0	0		0	0		0	1	-100.00%
	Burglary Garage	0	0		0	0		0	2	-100.00%
	Burglary Commercial	0	0		0	0		0	1	-100.00%
	Larceny	0	0		2	2	0.00%	30	26	15.38%
	Vehicle Theft	0	0		0	0		5	7	-28.57%
	Arson	0	0		0	0		1	0	
Property Total:		0	0		2	2	0.00%	36	37	-2.70%
Preliminary Part 1 Crime Totals:		0	0		2	2	0.00%	49	50	-2.00%
Current 7 Day Period:		12/20/2020 - 12/26/2020			Prior 7 Day Period:		12/13/2020 - 12/19/2020			
Current 28 Day Period:		11/29/2020 - 12/26/2020			Prior 28 Day Period:		11/1/2020 - 11/28/2020			
Current YTD Day Period:		1/1/2020 - 12/26/2020			Prior YTD Period:		1/1/2019 - 12/26/2019			

Prepared by SPD Crime Analysis Office - Monday, December 28, 2020

NOTE: SPD moved from UCR to the NIBRS reporting standard on 10/4/16 following the transition to a new RMS System. [Numbers on CompStat reports prior to this date should not be used as a comparison to those on this report.](#) Additional info on these reporting standards can be found on the FBI website: <https://ucr.fbi.gov/nibrs-overview>

This chart represents Preliminary counts of selected crime categories from Police Case Reports. Full statistical analysis to determine the confidence level of this data has not been performed. The % change columns on the preliminary counts differ from the percentage change on the NIBRS crime report, sometimes significantly. The CompStat report is designed for operational use and includes only selected NIBRS categories and coding less complex than full NIBRS rules. Official statistics for these and other NIBRS categories can be found on WASPC & FBI websites once available.

Sunday - Saturday

Other Jurisdiction/Unk District

12/20/2020 TO 12/26/2020



A/C	Offense Statute	Address	Reported Date	Dist
#Type!				#Typ