

SPOKANE POLICE DEPARTMENT

PRELIMINARY CITYWIDE **IBR** CRIME REPORT



Preliminary IBR Counts

CHIEF OF POLICE

Craig Meidl

Period Ending: Saturday, December 19, 2020

NIBRS Categories (Part 1 Selected)		7 Day Comparison			28 Day Comparison			YTD Comparison		
		Current	Prior	Percent	Current	Prior	Percent	Current	Prior	Percent
Violent	Criminal Homicide	1	0		1	0		18	5	260.00%
	Rape	1	2	-50.00%	10	20	-50.00%	205	240	-14.58%
	Robbery - Commercial	1	0		2	0		59	90	-34.44%
	Robbery - Person	7	6	16.67%	17	12	41.67%	219	220	-0.45%
	Aggravated Assault - Non DV	7	5	40.00%	30	32	-6.25%	461	528	-12.69%
	Aggravated Assault - DV	3	4	-25.00%	22	26	-15.38%	295	342	-13.74%
Violent Total:		20	17	17.65%	82	90	-8.89%	1257	1425	-11.79%
Property	Burglary - Residential	8	18	-55.56%	52	58	-10.34%	795	853	-6.80%
	Burglary Garage	15	7	114.29%	43	53	-18.87%	578	536	7.84%
	Burglary Commercial	7	9	-22.22%	38	30	26.67%	467	427	9.37%
	Larceny	174	179	-2.79%	695	660	5.30%	9156	10433	-12.24%
	Vehicle Theft	18	8	125.00%	68	96	-29.17%	1127	1292	-12.77%
	Arson	2	1	100.00%	5	10	-50.00%	107	45	137.78%
Property Total:		224	222	0.90%	901	907	-0.66%	12230	13586	-9.98%
Preliminary Part 1 Crime Totals:		244	239	2.09%	983	997	-1.40%	13487	15011	-10.15%
Current 7 Day Period:		12/13/2020 - 12/19/2020			Prior 7 Day Period:		12/6/2020 - 12/12/2020			
Current 28 Day Period:		11/22/2020 - 12/19/2020			Prior 28 Day Period:		10/25/2020 - 11/21/2020			
Current YTD Day Period:		1/1/2020 - 12/19/2020			Prior YTD Period:		1/1/2019 - 12/19/2019			

Prepared by SPD Crime Analysis Office - Monday, December 21, 2020

NOTE: SPD moved from UCR to the NIBRS reporting standard on 10/4/16 following the transition to a new RMS System. [Numbers on CompStat reports prior to this date should not be used as a comparison to those on this report.](#) Additional info on these reporting standards can be found on the FBI website: <https://ucr.fbi.gov/nibrs-overview>

This chart represents Preliminary counts of selected crime categories from Police Case Reports. Full statistical analysis to determine the confidence level of this data has not been performed. The % change columns on the preliminary counts differ from the percentage change on the NIBRS crime report, sometimes significantly. The CompStat report is designed for operational use and includes only selected NIBRS categories and coding less complex than full NIBRS rules. Official statistics for these and other NIBRS categories can be found on WASPC & FBI websites once available.



SPOKANE POLICE DEPARTMENT



NORTH Police Service Area

PSA Commander

Captain Mark Griffiths

Northwest District (P1)

Central District (P2)

Neva-Wood District (P3)

Northeast District (P4)



POLICE SUMMARY - Ending: Saturday, December 19, 2020

NORTH PRECINCT (P1, P2, P3, and P4)



Preliminary IBR Counts

NIBRS Categories (Part 1 Selected)		7 Day Comparison			28 Day Comparison			YTD Comparison		
		Current	Prior	Percent	Current	Prior	Percent	Current	Prior	Percent
Violent	Criminal Homicide	0	0		0	0		10	1	900.00%
	Rape	0	1	-100.00%	3	7	-57.14%	113	140	-19.29%
	Robbery - Commercial	0	0		1	0		41	67	-38.81%
	Robbery - Person	3	3	0.00%	9	5	80.00%	105	105	0.00%
	Aggravated Assault - Non DV	1	2	-50.00%	15	17	-11.76%	233	272	-14.34%
	Aggravated Assault - DV	1	2	-50.00%	15	17	-11.76%	184	200	-8.00%
Violent Total:		5	8	-37.50%	43	46	-6.52%	686	785	-12.61%
Property	Burglary - Residential	5	12	-58.33%	34	43	-20.93%	498	568	-12.32%
	Burglary Garage	11	6	83.33%	29	34	-14.71%	370	338	9.47%
	Burglary Commercial	2	3	-33.33%	20	21	-4.76%	217	197	10.15%
	Larceny	104	123	-15.45%	447	419	6.68%	5550	6449	-13.94%
	Vehicle Theft	8	7	14.29%	42	65	-35.38%	709	859	-17.46%
	Arson	1	1	0.00%	4	7	-42.86%	64	24	166.67%
Property Total:		131	152	-13.82%	576	589	-2.21%	7408	8435	-12.18%
Preliminary Part 1 Crime Totals:		136	160	-15.00%	619	635	-2.52%	8094	9220	-12.21%
Current 7 Day Period:		12/13/2020 - 12/19/2020			Prior 7 Day Period:		12/6/2020 - 12/12/2020			
Current 28 Day Period:		11/22/2020 - 12/19/2020			Prior 28 Day Period:		10/25/2020 - 11/21/2020			
Current YTD Day Period:		1/1/2020 - 12/19/2020			Prior YTD Period:		1/1/2019 - 12/19/2019			

Prepared by SPD Crime Analysis Office - Monday, December 21, 2020

NOTE: SPD moved from UCR to the NIBRS reporting standard on 10/4/16 following the transition to a new RMS System. [Numbers on CompStat reports prior to this date should not be used as a comparison to those on this report.](#) Additional info on these reporting standards can be found on the FBI website: <https://ucr.fbi.gov/nibrs-overview>

This chart represents Preliminary counts of selected crime categories from Police Case Reports. Full statistical analysis to determine the confidence level of this data has not been performed. The % change columns on the preliminary counts differ from the percentage change on the NIBRS crime report, sometimes significantly. The CompStat report is designed for operational use and includes only selected NIBRS categories and coding less complex than full NIBRS rules. Official statistics for these and other NIBRS categories can be found on WASPC & FBI websites once available.



POLICE SUMMARY - Ending: Saturday, December 19, 2020



NW - Northwest District (P1)

Preliminary IBR Counts

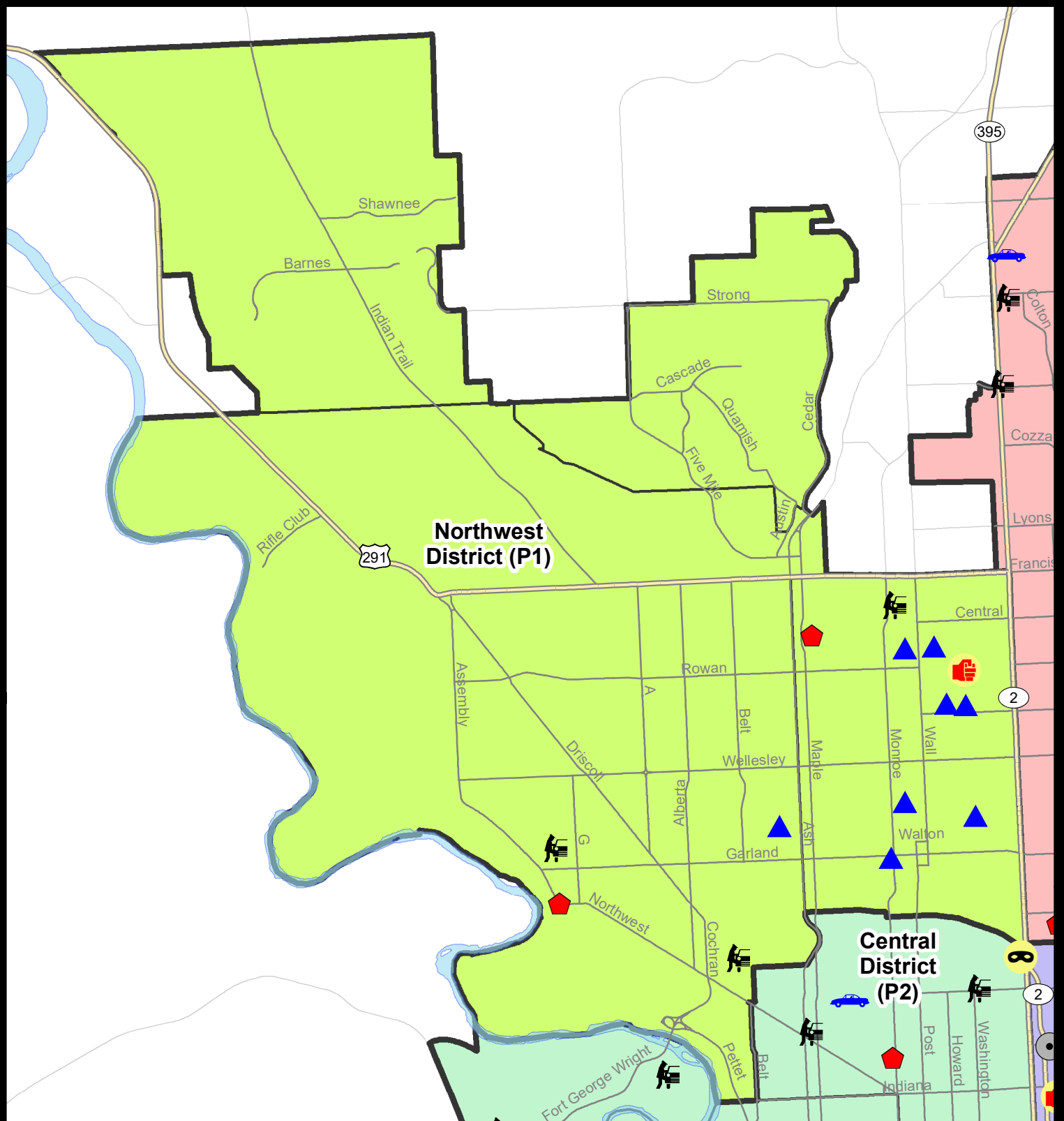
NIBRS Categories (Part 1 Selected)		7 Day Comparison			28 Day Comparison			YTD Comparison		
		Current	Prior	Percent	Current	Prior	Percent	Current	Prior	Percent
Violent	Criminal Homicide	0	0		0	0		1	0	
	Rape	0	0		0	0		18	33	-45.45%
	Robbery - Commercial	0	0		1	0		7	5	40.00%
	Robbery - Person	0	1	-100.00%	2	1	100.00%	17	17	0.00%
	Aggravated Assault - Non DV	1	1	0.00%	4	1	300.00%	28	40	-30.00%
	Aggravated Assault - DV	0	0		0	4	-100.00%	41	43	-4.65%
Violent Total:		1	2	-50.00%	7	6	16.67%	112	138	-18.84%
Property	Burglary - Residential	2	4	-50.00%	8	6	33.33%	98	127	-22.83%
	Burglary Garage	8	3	166.67%	15	7	114.29%	122	100	22.00%
	Burglary Commercial	0	0		2	1	100.00%	24	27	-11.11%
	Larceny	18	39	-53.85%	117	102	14.71%	1268	1183	7.19%
	Vehicle Theft	0	1	-100.00%	6	18	-66.67%	124	145	-14.48%
	Arson	0	0		0	1	-100.00%	11	6	83.33%
Property Total:		28	47	-40.43%	148	135	9.63%	1647	1588	3.72%
Preliminary Part 1 Crime Totals:		29	49	-40.82%	155	141	9.93%	1759	1726	1.91%
Current 7 Day Period:		12/13/2020 - 12/19/2020			Prior 7 Day Period:		12/6/2020 - 12/12/2020			
Current 28 Day Period:		11/22/2020 - 12/19/2020			Prior 28 Day Period:		10/25/2020 - 11/21/2020			
Current YTD Day Period:		1/1/2020 - 12/19/2020			Prior YTD Period:		1/1/2019 - 12/19/2019			

Prepared by SPD Crime Analysis Office - Monday, December 21, 2020

NOTE: SPD moved from UCR to the NIBRS reporting standard on 10/4/16 following the transition to a new RMS System. [Numbers on CompStat reports prior to this date should not be used as a comparison to those on this report.](#) Additional info on these reporting standards can be found on the FBI website: <https://ucr.fbi.gov/nibrs-overview>

This chart represents Preliminary counts of selected crime categories from Police Case Reports. Full statistical analysis to determine the confidence level of this data has not been performed. The % change columns on the preliminary counts differ from the percentage change on the NIBRS crime report, sometimes significantly. The CompStat report is designed for operational use and includes only selected NIBRS categories and coding less complex than full NIBRS rules. Official statistics for these and other NIBRS categories can be found on WASPC & FBI websites once available.





City of Spokane
Northwest District (P1)
Selected
Crime Codes
2020-12-13 to 2020-12-19
Prepared By:
Crime Analysis Unit
Spokane Police Department

Legend

NIBRS Events



Criminal Homicide



Rape



Robbery Commercial



Robbery Person



Aggravated Assault



Burglary Residential



Burglary Garage



Burglary Commercial



Vehicle Prowling



Vehicle Theft



Arson



Cases Represent LERMS Crime Codes
Points may indicate multiple events
Note: Veh Prowl is only Larceny displayed

For Additional Information on
Incidents pertaining to an
Area, Trend, or Pattern
Contact Information Analysis

0 0.25 0.5 1 Miles



THIS IS NOT A LEGAL DOCUMENT:
 The information shown on this map is compiled from various sources and is subject to constant revision. Information shown on this map should not be used to determine the location of facilities in relationship to property lines, section lines, streets, etc.

Sunday - Saturday

NW - Northwest District (P1)

12/13/2020 TO 12/19/2020



<u>A/C</u>	<u>Offense Statute</u>	<u>Address</u>	<u>Reported Date</u>	<u>Dist</u>
<u>SPA1BS</u>				
C	THEFT OF A FIREARM ALL OTHER LOCATIONS	6600 N CEDAR RD	12/13/2020	P1
<u>SPA1FM</u>				
C	THEFT 3D ALL OTHER	8000 N PANORAMA DR	12/19/2020	P1
<u>SPA1IT</u>				
C	MAIL THEFT	9900 N MOORE ST	12/13/2020	P1
<u>SPA1NH</u>				
C	ASSAULT 2D	5400 N WHITEHOUSE ST	12/18/2020	P1
C	BURGLARY 2D GARAGE	5100 N WHITEHOUSE ST	12/13/2020	P1
C	BURGLARY 2D GARAGE	5600 N POST ST	12/13/2020	P1
C	BURGLARY 2D GARAGE	5100 N STEVENS ST	12/15/2020	P1
C	BURGLARY 2D GARAGE	4300 N LINCOLN ST	12/18/2020	P1
A	BURGLARY 2D GARAGE	3800 N MONROE ST	12/18/2020	P2
C	BURGLARY 2D GARAGE	500 W JOSEPH AVE	12/19/2020	P1
C	BURGLARY 2D GARAGE	4100 N WHITEHOUSE ST	12/19/2020	P2
C	MAIL THEFT	4300 N ASH ST	12/15/2020	P1
C	RESIDENTIAL BURGLARY	5700 N BIRCH PL	12/14/2020	P1
C	THEFT 3D FROM MOTOR VEHICLE	6000 N LINCOLN ST	12/17/2020	P1
C	THEFT 3D SHOPLIFTING	1000 W WELLESLEY AVE	12/19/2020	P1
<u>SPA1NW</u>				
C	BURGLARY 1D FROM RESIDENCE	3600 W NORTHWEST BLVD	12/14/2020	P4
C	BURGLARY 2D GARAGE	4100 N ELM ST	12/19/2020	P1
C	MAIL THEFT	5200 N FAIRMOUNT PL	12/13/2020	P1
C	MAIL THEFT	2500 W WELLESLEY AVE	12/14/2020	P1
C	MAIL THEFT	5200 N OAK ST	12/14/2020	P1
C	THEFT 2D ALL OTHER	4400 W WELLESLEY AVE	12/15/2020	P1
C	THEFT 2D FROM BUILDING	6100 N A ST	12/17/2020	P1
C	THEFT 3D ALL OTHER	4000 N OAK ST	12/15/2020	P2
C	THEFT 3D FROM BUILDING	3700 N CANNON ST	12/15/2020	P1
C	THEFT 3D FROM BUILDING	2700 W LONGFELLOW AVE	12/17/2020	P1
C	THEFT 3D FROM MOTOR VEHICLE	3600 W LACROSSE AVE	12/13/2020	P1
A	THEFT 3D FROM MOTOR VEHICLE	3000 N HEMLOCK ST	12/14/2020	P1
A	THEFT 3D VEHICLE PARTS AND ACCESSORIES	3800 W LACROSSE AVE	12/16/2020	P1
C	THEFT 3D VEHICLE PARTS AND ACCESSORIES	5400 N DRISCOLL BLVD	12/17/2020	P1

POLICE SUMMARY - Ending: Saturday, December 19, 2020



NW - North Central District (P2)

Preliminary IBR Counts

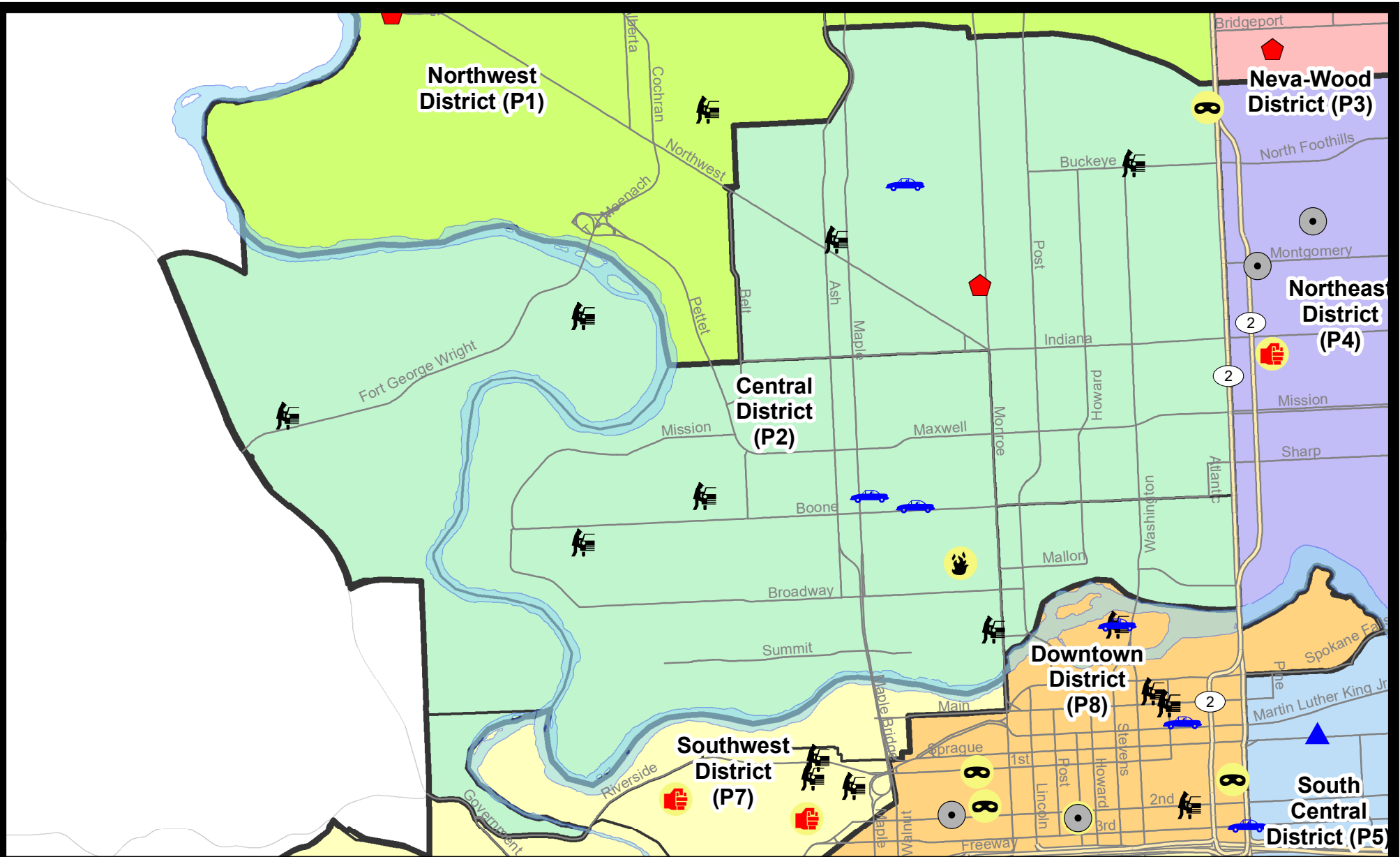
NIBRS Categories (Part 1 Selected)		7 Day Comparison			28 Day Comparison			YTD Comparison		
		Current	Prior	Percent	Current	Prior	Percent	Current	Prior	Percent
Violent	Criminal Homicide	0	0		0	0		2	1	100.00%
	Rape	0	0		1	4	-75.00%	40	35	14.29%
	Robbery - Commercial	0	0		0	0		5	7	-28.57%
	Robbery - Person	1	0		1	2	-50.00%	29	23	26.09%
	Aggravated Assault - Non DV	0	0		2	3	-33.33%	55	72	-23.61%
	Aggravated Assault - DV	0	1	-100.00%	6	6	0.00%	51	46	10.87%
Violent Total:		1	1	0.00%	10	15	-33.33%	182	184	-1.09%
Property	Burglary - Residential	1	3	-66.67%	10	10	0.00%	144	135	6.67%
	Burglary Garage	0	2	-100.00%	4	9	-55.56%	72	82	-12.20%
	Burglary Commercial	0	1	-100.00%	5	6	-16.67%	39	40	-2.50%
	Larceny	17	20	-15.00%	68	79	-13.92%	1063	1279	-16.89%
	Vehicle Theft	3	1	200.00%	6	14	-57.14%	181	170	6.47%
	Arson	1	0		3	2	50.00%	24	7	242.86%
Property Total:		22	27	-18.52%	96	120	-20.00%	1523	1713	-11.09%
Preliminary Part 1 Crime Totals:		23	28	-17.86%	106	135	-21.48%	1705	1897	-10.12%
Current 7 Day Period:		12/13/2020 - 12/19/2020			Prior 7 Day Period:		12/6/2020 - 12/12/2020			
Current 28 Day Period:		11/22/2020 - 12/19/2020			Prior 28 Day Period:		10/25/2020 - 11/21/2020			
Current YTD Day Period:		1/1/2020 - 12/19/2020			Prior YTD Period:		1/1/2019 - 12/19/2019			

Prepared by SPD Crime Analysis Office - Monday, December 21, 2020

NOTE: SPD moved from UCR to the NIBRS reporting standard on 10/4/16 following the transition to a new RMS System. [Numbers on CompStat reports prior to this date should not be used as a comparison to those on this report.](#) Additional info on these reporting standards can be found on the FBI website: <https://ucr.fbi.gov/nibrs-overview>

This chart represents Preliminary counts of selected crime categories from Police Case Reports. Full statistical analysis to determine the confidence level of this data has not been performed. The % change columns on the preliminary counts differ from the percentage change on the NIBRS crime report, sometimes significantly. The CompStat report is designed for operational use and includes only selected NIBRS categories and coding less complex than full NIBRS rules. Official statistics for these and other NIBRS categories can be found on WASPC & FBI websites once available.





City of Spokane
Central District (P2)
Selected
Crime Types
2020-12-13 to 2020-12-19
 Prepared By:
 Crime Analysis Unit
 Spokane Police Department

Legend

NIBRS Events



Robbery Commercial

Robbery Person

Aggravated Assault

Burglary Residential

Burglary Garage

Burglary Commercial

Vehicle Prowling

Vehicle Theft

Arson

Cases Represent LERMS Crime Codes
 Points may indicate multiple events
 Note: Veh Prowl is only Larceny category displayed



For Additional Information on Incidents
 pertaining to an Area, Trend, or Pattern
 Contact Information Analysis

0 0.2 0.4 0.6 Miles



THIS IS NOT A LEGAL DOCUMENT:
 The information shown on this map is compiled
 from various sources and is subject to constant
 revision. Information shown on this map should
 not be used to determine the location of facilities
 in relationship to property lines, section lines,
 streets, etc.



Sunday - Saturday
NW - Central District (P2)

12/13/2020 TO 12/19/2020



<u>A/C</u>	<u>Offense Statute</u>	<u>Address</u>	<u>Reported Date</u>	<u>Dist</u>
<u>SPA2EG</u>				
C	RESIDENTIAL BURGLARY	1000 W MANSFIELD AVE	12/19/2020	P2
C	ROBBERY 1D PERSON	2900 N DIVISION ST	12/18/2020	P2
C	THEFT 2D FROM MOTOR VEHICLE	1600 W NORTHWEST BLVD	12/15/2020	P2
C	THEFT 3D ALL OTHER	800 W SHANNON AVE	12/15/2020	P2
C	THEFT 3D CITY ALL OTHER	1000 W MANSFIELD AVE	12/19/2020	P2
C	THEFT 3D FROM BUILDING	600 W MANSFIELD AVE	12/13/2020	P2
C	THEFT 3D FROM MOTOR VEHICLE	300 W BUCKEYE AVE	12/18/2020	P2
C	THEFT OF MOTOR VEHICLE	1300 W CHELAN AVE	12/13/2020	P1
<u>SPA2WC</u>				
C	ARSON 1D	1100 W MALLON AVE	12/14/2020	P2
C	MAIL THEFT	2100 W MALLON AVE	12/16/2020	P2
C	THEFT 2D ALL OTHER	1400 W BROADWAY AVE	12/15/2020	P2
C	THEFT 2D FROM BUILDING	1700 N JEFFERSON ST	12/15/2020	P2
C	THEFT 3D ALL OTHER	700 N MAPLE ST	12/14/2020	P2
C	THEFT 3D ALL OTHER	700 N MAPLE ST	12/17/2020	P2
C	THEFT 3D ALL OTHER	2800 W SHARP AVE	12/18/2020	P2
C	THEFT 3D FROM MOTOR VEHICLE	1000 W SUMMIT PKWY	12/14/2020	P2
C	THEFT 3D FROM MOTOR VEHICLE	2200 W SHARP AVE	12/16/2020	P2
A	THEFT 3D FROM MOTOR VEHICLE	2800 W GARDNER AVE	12/18/2020	P2
C	THEFT OF MOTOR VEHICLE	1300 W BOONE AVE	12/17/2020	P1
C	THEFT OF MOTOR VEHICLE	1500 W SHARP AVE	12/19/2020	P1
<u>SPA2WH</u>				
C	THEFT 2D FROM MOTOR VEHICLE	2800 W ELLIOTT DR	12/18/2020	P2
A	THEFT 3D FROM MOTOR VEHICLE	2800 W ELLIOTT DR	12/14/2020	P2
C	THEFT 3D FROM MOTOR VEHICLE	4100 W FORT GEORGE WRIGHT DR	12/18/2020	P2

POLICE SUMMARY - Ending: Saturday, December 19, 2020



NE - Neva-Wood District (P3)

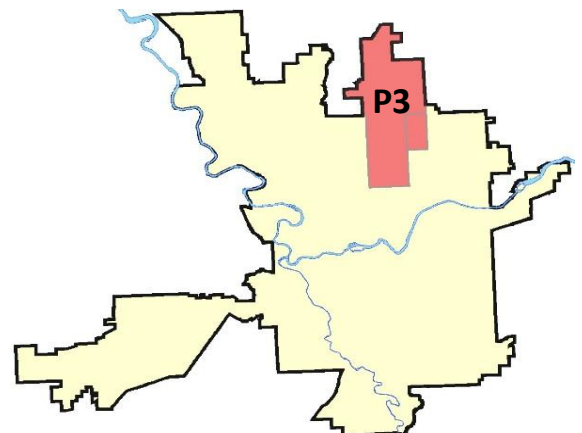
Preliminary IBR Counts

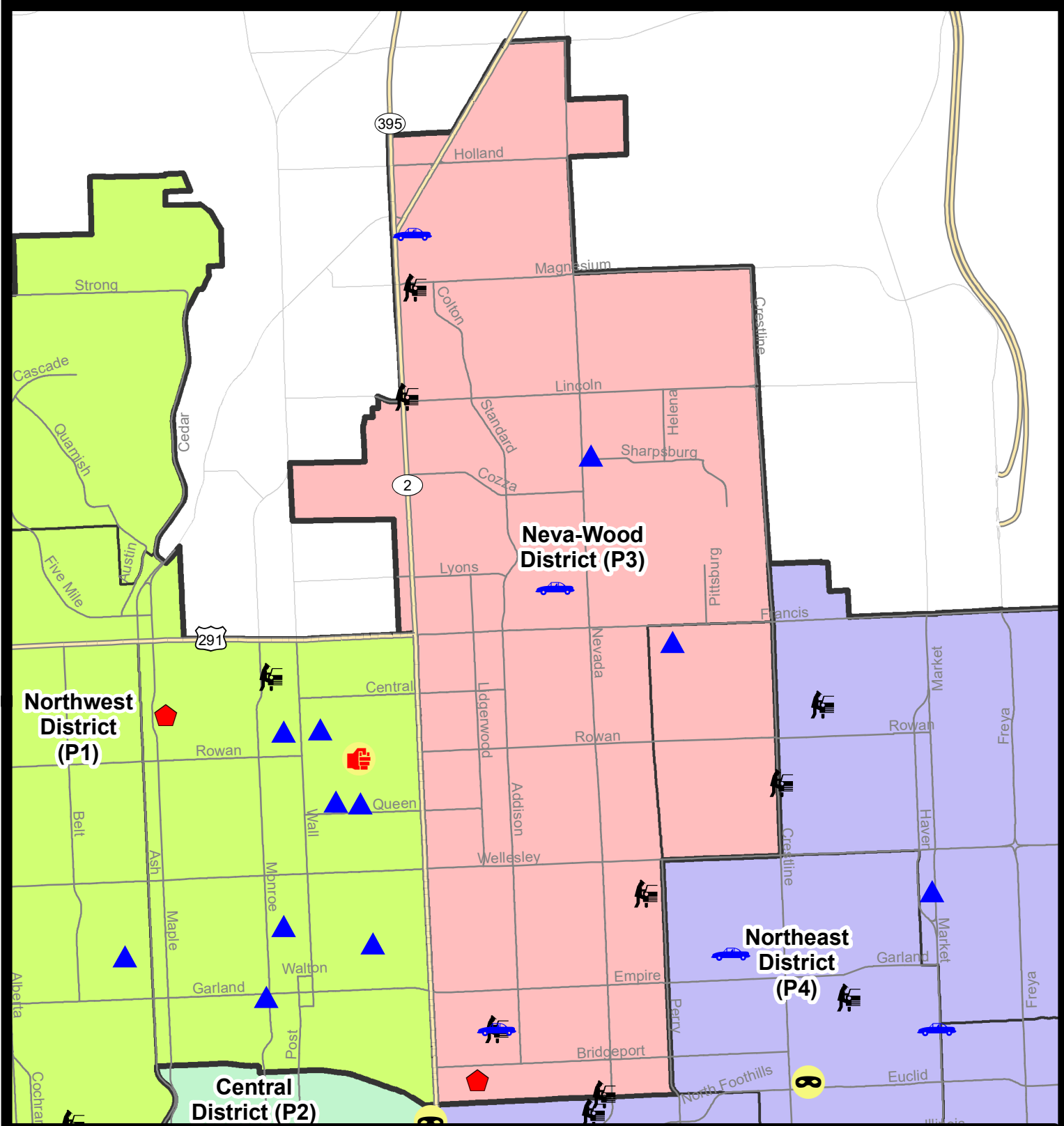
NIBRS Categories (Part 1 Selected)		7 Day Comparison			28 Day Comparison			YTD Comparison		
		Current	Prior	Percent	Current	Prior	Percent	Current	Prior	Percent
Violent	Criminal Homicide	0	0		0	0		3	0	
	Rape	0	0		0	2	-100.00%	25	32	-21.88%
	Robbery - Commercial	0	0		0	0		25	36	-30.56%
	Robbery - Person	0	0		1	1	0.00%	27	36	-25.00%
	Aggravated Assault - Non DV	0	1	-100.00%	5	5	0.00%	71	71	0.00%
	Aggravated Assault - DV	0	1	-100.00%	3	6	-50.00%	48	60	-20.00%
Violent Total:		0	2	-100.00%	9	14	-35.71%	199	235	-15.32%
Property	Burglary - Residential	1	0		5	10	-50.00%	118	159	-25.79%
	Burglary Garage	2	0		5	14	-64.29%	103	105	-1.90%
	Burglary Commercial	0	1	-100.00%	8	8	0.00%	92	76	21.05%
	Larceny	39	43	-9.30%	161	143	12.59%	1963	2411	-18.58%
	Vehicle Theft	3	2	50.00%	16	18	-11.11%	207	286	-27.62%
	Arson	0	0		0	2	-100.00%	11	6	83.33%
Property Total:		45	46	-2.17%	195	195	0.00%	2494	3043	-18.04%
Preliminary Part 1 Crime Totals:		45	48	-6.25%	204	209	-2.39%	2693	3278	-17.85%
Current 7 Day Period:		12/13/2020 - 12/19/2020			Prior 7 Day Period:		12/6/2020 - 12/12/2020			
Current 28 Day Period:		11/22/2020 - 12/19/2020			Prior 28 Day Period:		10/25/2020 - 11/21/2020			
Current YTD Day Period:		1/1/2020 - 12/19/2020			Prior YTD Period:		1/1/2019 - 12/19/2019			

Prepared by SPD Crime Analysis Office - Monday, December 21, 2020

NOTE: SPD moved from UCR to the NIBRS reporting standard on 10/4/16 following the transition to a new RMS System. [Numbers on CompStat reports prior to this date should not be used as a comparison to those on this report.](#) Additional info on these reporting standards can be found on the FBI website: <https://ucr.fbi.gov/nibrs-overview>

This chart represents Preliminary counts of selected crime categories from Police Case Reports. Full statistical analysis to determine the confidence level of this data has not been performed. The % change columns on the preliminary counts differ from the percentage change on the NIBRS crime report, sometimes significantly. The CompStat report is designed for operational use and includes only selected NIBRS categories and coding less complex than full NIBRS rules. Official statistics for these and other NIBRS categories can be found on WASPC & FBI websites once available.





City of Spokane
Neva-Wood District (P3)
Selected Crime Codes
2020-12-13 to 2020-12-19
 Prepared By:
Crime Analysis Unit
Spokane Police Department

Legend

NIBRS Events

Criminal Homicide	Robbery Person	Burglary Commercial
Rape	Aggravated Assault	Vehicle Prowling
Robbery Commercial	Burglary Residential	Vehicle Theft
	Burglary Garage	Arson

For Additional Information on Incidents pertaining to an Area, Trend, or Pattern Contact Information Analysis

*Cases Represent LERMS Crime Codes
 Points may indicate multiple events
 Note: Veh Prowl is only Larceny displayed*

0 0.2 0.4 0.8 Miles

THIS IS NOT A LEGAL DOCUMENT:
 The information shown on this map is compiled from various sources and is subject to constant revision. Information shown on this map should not be used to determine the location of facilities in relationship to property lines, section lines, streets, etc.

Sunday - Saturday

NE - Neva-Wood District (P3)

12/13/2020 TO 12/19/2020



A/C	Offense Statute	Address	Reported Date	Dist
SPB3NL				
A	BURGLARY 2D FENCED AREA	1900 E HOUSTON AVE	12/17/2020	P3
C	BURGLARY 2D GARAGE	1000 E SHARPSBURG AVE	12/16/2020	P3
C	MAIL THEFT	800 E EUCLID AVE	12/15/2020	P2
C	MAIL THEFT	400 E RICH AVE	12/17/2020	P2
C	MAIL THEFT	7200 N COLTON ST	12/19/2020	P3
C	RESIDENTIAL BURGLARY	200 E LIBERTY AVE	12/14/2020	P2
C	RETAIL THEFT WITH SPECIAL CIRCUMSTANCES 1D	9100 N NEWPORT HWY	12/17/2020	P4
C	RETAIL THEFT WITH SPECIAL CIRCUMSTANCES 3D	5500 N DIVISION ST	12/16/2020	P2
C	THEFT 2D FROM BUILDING	600 E MAGNESIUM RD	12/14/2020	P3
C	THEFT 2D FROM BUILDING	6000 N LIDGERWOOD ST	12/17/2020	P2
C	THEFT 2D FROM BUILDING	9200 N COLTON ST	12/19/2020	P3
C	THEFT 2D FROM MOTOR VEHICLE	0 E PINE RIDGE CT	12/17/2020	P3
C	THEFT 2D FROM MOTOR VEHICLE	1200 E HERROY AVE	12/19/2020	P3
C	THEFT 2D SHOPLIFTING	9100 N NEWPORT HWY	12/15/2020	P4
C	THEFT 2D SHOPLIFTING	9600 N NEWPORT HWY	12/19/2020	P3
C	THEFT 3D ALL OTHER	E FRANCIS AVE / N DIVISION ST	12/16/2020	P1
C	THEFT 3D ALL OTHER	700 E FRANCIS AVE	12/16/2020	P3
C	THEFT 3D ALL OTHER	4700 N DIVISION ST	12/19/2020	P3
C	THEFT 3D CITY SHOPLIFTING	9200 N NEVADA ST	12/16/2020	P4
C	THEFT 3D CITY SHOPLIFTING	7700 N DIVISION ST	12/17/2020	P4
C	THEFT 3D FROM BUILDING	200 E WEDGEWOOD AVE	12/14/2020	P3
C	THEFT 3D FROM BUILDING	9900 N NEWPORT HWY	12/14/2020	P3
C	THEFT 3D FROM BUILDING	800 E ROCKWELL AVE	12/18/2020	P2
C	THEFT 3D FROM BUILDING	6500 N NEVADA ST	12/18/2020	P3
C	THEFT 3D FROM BUILDING	9100 N NEWPORT HWY	12/18/2020	P3
A	THEFT 3D FROM MOTOR VEHICLE	900 E EUCLID AVE	12/14/2020	P3
C	THEFT 3D FROM MOTOR VEHICLE	300 E GORDON AVE	12/14/2020	P3
C	THEFT 3D FROM MOTOR VEHICLE	7900 N DIVISION ST	12/15/2020	P3
C	THEFT 3D SHOPLIFTING	5800 N DIVISION ST	12/14/2020	P3
C	THEFT 3D SHOPLIFTING	6600 N DIVISION ST	12/15/2020	P3
C	THEFT 3D SHOPLIFTING	5800 N DIVISION ST	12/15/2020	P3
C	THEFT 3D SHOPLIFTING	5800 N DIVISION ST	12/15/2020	P3
C	THEFT 3D SHOPLIFTING	4700 N DIVISION ST	12/15/2020	P3
C	THEFT 3D SHOPLIFTING	6600 N DIVISION ST	12/15/2020	P3
C	THEFT 3D SHOPLIFTING	9200 N COLTON ST	12/16/2020	P3
C	THEFT 3D SHOPLIFTING	9600 N NEWPORT HWY	12/17/2020	P3
C	THEFT 3D SHOPLIFTING	4700 N DIVISION ST	12/17/2020	P2
C	THEFT 3D SHOPLIFTING	9200 N COLTON ST	12/18/2020	P3

A/C	Offense Statute	Address	Reported Date	Dist
C	THEFT 3D VEHICLE PARTS AND ACCESSORIES	1000 E NORTH AVE	12/15/2020	P3
C	THEFT 3D VEHICLE PARTS AND ACCESSORIES	3100 N NEVADA ST	12/17/2020	P3
A	THEFT OF MOTOR VEHICLE	300 E GORDON AVE	12/14/2020	P3
C	THEFT OF MOTOR VEHICLE	9000 N DIVISION ST	12/17/2020	P4
C	THEFT OF MOTOR VEHICLE	700 E HOLYOKE AVE	12/18/2020	P4

SPB3WH

C	BURGLARY 2D GARAGE	1500 E DECATUR AVE	12/13/2020	P3
C	MAIL THEFT	1900 E CENTRAL AVE	12/18/2020	P3

POLICE SUMMARY - Ending: Saturday, December 19, 2020



NE - Northeast District (P4)

Preliminary IBR Counts

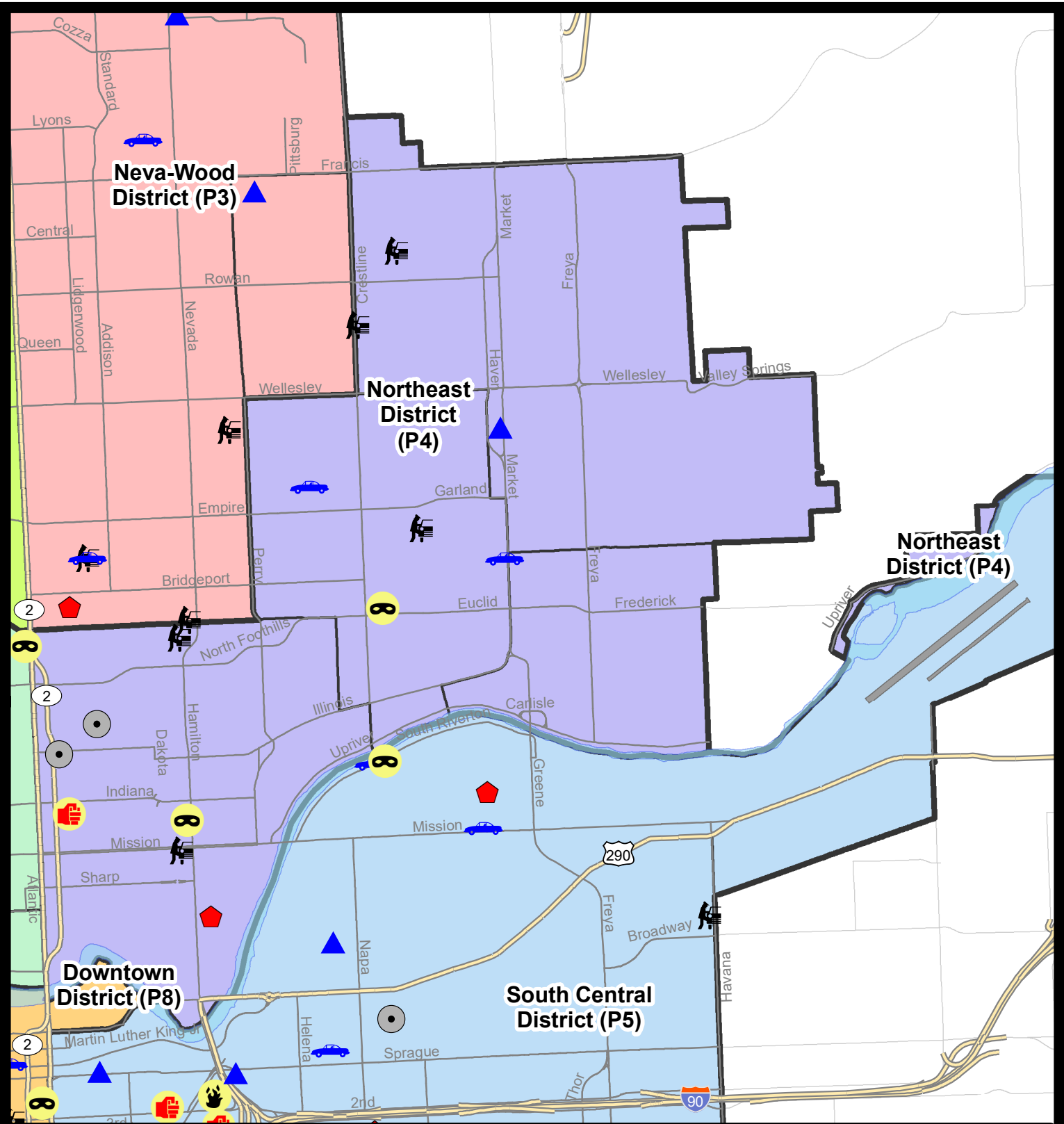
NIBRS Categories (Part 1 Selected)		7 Day Comparison			28 Day Comparison			YTD Comparison		
		Current	Prior	Percent	Current	Prior	Percent	Current	Prior	Percent
Violent	Criminal Homicide	0	0		0	0		4	0	
	Rape	0	1	-100.00%	2	1	100.00%	30	40	-25.00%
	Robbery - Commercial	0	0		0	0		4	19	-78.95%
	Robbery - Person	2	2	0.00%	5	1	400.00%	32	29	10.34%
	Aggravated Assault - Non DV	0	0		4	8	-50.00%	79	89	-11.24%
	Aggravated Assault - DV	1	0		6	1	500.00%	44	51	-13.73%
Violent Total:		3	3	0.00%	17	11	54.55%	193	228	-15.35%
Property	Burglary - Residential	1	5	-80.00%	11	17	-35.29%	138	147	-6.12%
	Burglary Garage	1	1	0.00%	5	4	25.00%	73	51	43.14%
	Burglary Commercial	2	1	100.00%	5	6	-16.67%	62	54	14.81%
	Larceny	30	21	42.86%	101	95	6.32%	1256	1576	-20.30%
	Vehicle Theft	2	3	-33.33%	14	15	-6.67%	197	258	-23.64%
	Arson	0	1	-100.00%	1	2	-50.00%	18	5	260.00%
Property Total:		36	32	12.50%	137	139	-1.44%	1744	2091	-16.59%
Preliminary Part 1 Crime Totals:		39	35	11.43%	154	150	2.67%	1937	2319	-16.47%
Current 7 Day Period:		12/13/2020 - 12/19/2020			Prior 7 Day Period:		12/6/2020 - 12/12/2020			
Current 28 Day Period:		11/22/2020 - 12/19/2020			Prior 28 Day Period:		10/25/2020 - 11/21/2020			
Current YTD Day Period:		1/1/2020 - 12/19/2020			Prior YTD Period:		1/1/2019 - 12/19/2019			

Prepared by SPD Crime Analysis Office - Monday, December 21, 2020

NOTE: SPD moved from UCR to the NIBRS reporting standard on 10/4/16 following the transition to a new RMS System. [Numbers on CompStat reports prior to this date should not be used as a comparison to those on this report.](#) Additional info on these reporting standards can be found on the FBI website: <https://ucr.fbi.gov/nibrs-overview>

This chart represents Preliminary counts of selected crime categories from Police Case Reports. Full statistical analysis to determine the confidence level of this data has not been performed. The % change columns on the preliminary counts differ from the percentage change on the NIBRS crime report, sometimes significantly. The CompStat report is designed for operational use and includes only selected NIBRS categories and coding less complex than full NIBRS rules. Official statistics for these and other NIBRS categories can be found on WASPC & FBI websites once available.





City of Spokane

Northeast District (P4)

Selected Crime Codes

2020-12-13 to 2020-12-19

Prepared By:
Crime Analysis Unit
Spokane Police Department

Legend

NIBRS Events



Criminal Homicide



Rape



Robbery Commercial



Robbery Person



Aggravated Assault



Burglary Residential



Burglary Garage



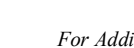
Burglary Commercial



Vehicle Prowling



Vehicle Theft



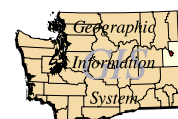
Arson



Cases Represent LERMS Crime Codes
Points may indicate multiple events
Note: Veh Prowl is only Larceny displayed

For Additional Information on
Incidents pertaining to an
Area, Trend, or Pattern
Contact Information Analysis

0 0.2 0.4 0.8 Miles



THIS IS NOT A LEGAL DOCUMENT:
The information shown on this map is compiled
from various sources and is subject to constant
revision. Information shown on this map should
not be used to determine the location of facilities
in relationship to property lines, section lines,
streets, etc.

Sunday - Saturday

NE - Northeast District (P4)

12/13/2020 TO 12/19/2020



<u>A/C</u>	<u>Offense Statute</u>	<u>Address</u>	<u>Reported Date</u>	<u>Dist</u>
<u>SPB4BE</u>				
A	ROBBERY 1D PERSON	3200 N LEE ST	12/19/2020	P4
C	THEFT 3D FROM MOTOR VEHICLE	3700 N COOK ST	12/13/2020	P4
C	THEFT OF MOTOR VEHICLE	4000 N PITTSBURG ST	12/16/2020	P4
C	THEFT OF MOTOR VEHICLE	3500 N MARKET ST	12/16/2020	P4
<u>SPB4HI</u>				
A	BURGLARY 2D FENCED AREA	5600 N MARKET ST	12/17/2020	P4
C	BURGLARY 2D FENCED AREA	4000 E FRANCIS AVE	12/17/2020	P4
A	BURGLARY 2D GARAGE	4400 N MARKET ST	12/13/2020	P4
C	MAIL THEFT	5600 N LACEY ST	12/17/2020	P4
C	MAIL THEFT	2100 E COLUMBIA AVE	12/18/2020	P1
C	THEFT 2D FROM BUILDING	4900 N FLORIDA ST	12/14/2020	P4
C	THEFT 3D ALL OTHER	2600 E QUEEN AVE	12/15/2020	P2
C	THEFT 3D FROM BUILDING	5600 N MARKET ST	12/18/2020	P4
A	THEFT 3D FROM MOTOR VEHICLE	2400 E JOSEPH AVE	12/16/2020	P4
C	THEFT 3D FROM MOTOR VEHICLE	2100 E DIAMOND AVE	12/19/2020	P4
<u>SPB4LO</u>				
C	ASSAULT 2D	100 E NORA AVE	12/13/2020	P2
C	BURGLARY 2D COMMERCIAL	2100 N RUBY ST	12/16/2020	P4
C	BURGLARY 2D COMMERCIAL	2400 N ASTOR ST	12/18/2020	P4
C	MAIL THEFT	1100 N RUBY ST	12/17/2020	P2
C	RESIDENTIAL BURGLARY	1000 E DESMET AVE	12/13/2020	P4
A	ROBBERY 1D PERSON	1700 N HAMILTON ST	12/16/2020	P4
C	THEFT 2D ALL OTHER	100 E JACKSON AVE	12/14/2020	P4
C	THEFT 2D ALL OTHER	800 E SINTO AVE	12/18/2020	P2
C	THEFT 2D FROM MOTOR VEHICLE	2900 N HAMILTON ST	12/18/2020	P4
C	THEFT 2D VEHICLE PARTS AND ACCESSORIES	2400 N ASTOR ST	12/18/2020	P4
C	THEFT 3D ALL OTHER	300 E NORA AVE	12/15/2020	P4
C	THEFT 3D ALL OTHER	1700 N HAMILTON ST	12/16/2020	P4
C	THEFT 3D ALL OTHER	900 E ERMINA AVE	12/19/2020	P2
C	THEFT 3D FROM MOTOR VEHICLE	800 E MISSION AVE	12/13/2020	P4
C	THEFT 3D SHOPLIFTING	1500 E ILLINOIS AVE	12/13/2020	P4
C	THEFT 3D SHOPLIFTING	900 E MISSION AVE	12/13/2020	P4
C	THEFT 3D SHOPLIFTING	200 E NORTH FOOTHILLS DR	12/17/2020	P4
C	THEFT 3D SHOPLIFTING	2000 N HAMILTON ST	12/18/2020	P4
C	THEFT 3D SHOPLIFTING	2500 N DIVISION ST	12/19/2020	P2
C	THEFT 3D VEHICLE PARTS AND ACCESSORIES	2800 N NAPA ST	12/16/2020	P4
C	THEFT 3D VEHICLE PARTS AND ACCESSORIES	2900 N MAYFAIR ST	12/18/2020	P4

For protection of victim privacy, the entire address on sexual assault crimes has been redacted.

A/C	Offense Statute	Address	Reported Date	Dist
C	THEFT 3D VEHICLE PARTS AND ACCESSORIES	2900 N HAMILTON ST	12/18/2020	P4
C	THEFT-CITY (Shoplifting)	2400 N DIVISION ST	12/16/2020	
<u>SPB4MI</u>				
C	MAIL THEFT	4100 E GRACE AVE	12/19/2020	P4
C	THEFT 3D ALL OTHER	3800 E BUCKEYE AVE	12/13/2020	P4

SPOKANE POLICE DEPARTMENT



SOUTH **Police Service Area**

PSA Commander

Captain Tracie Meidl

South Central District (P5)

Southeast District (P6)

Southwest District (P7)



POLICE SUMMARY - Ending: Saturday, December 19, 2020

SOUTH PRECINCT (P5, P6, and P7)



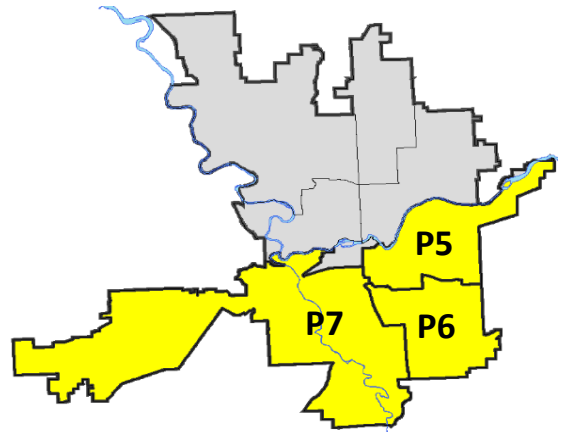
Preliminary IBR Counts

NIBRS Categories (Part 1 Selected)		7 Day Comparison			28 Day Comparison			YTD Comparison		
		Current	Prior	Percent	Current	Prior	Percent	Current	Prior	Percent
Violent	Criminal Homicide	1	0		1	0		5	3	66.67%
	Rape	1	1	0.00%	4	11	-63.64%	70	60	16.67%
	Robbery - Commercial	1	0		1	0		13	12	8.33%
	Robbery - Person	1	3	-66.67%	5	4	25.00%	61	65	-6.15%
	Aggravated Assault - Non DV	5	0		8	10	-20.00%	138	145	-4.83%
	Aggravated Assault - DV	2	2	0.00%	7	9	-22.22%	91	125	-27.20%
Violent Total:		11	6	83.33%	26	34	-23.53%	378	410	-7.80%
Property	Burglary - Residential	3	5	-40.00%	17	14	21.43%	275	263	4.56%
	Burglary Garage	4	1	300.00%	13	19	-31.58%	202	195	3.59%
	Burglary Commercial	3	5	-40.00%	14	9	55.56%	166	161	3.11%
	Larceny	62	45	37.78%	212	204	3.92%	2880	2999	-3.97%
	Vehicle Theft	8	1	700.00%	24	28	-14.29%	358	361	-0.83%
	Arson	1	0		1	2	-50.00%	32	12	166.67%
Property Total:		81	57	42.11%	281	276	1.81%	3913	3991	-1.95%
Preliminary Part 1 Crime Totals:		92	63	46.03%	307	310	-0.97%	4291	4401	-2.50%
Current 7 Day Period:		12/13/2020 - 12/19/2020			Prior 7 Day Period:		12/6/2020 - 12/12/2020			
Current 28 Day Period:		11/22/2020 - 12/19/2020			Prior 28 Day Period:		10/25/2020 - 11/21/2020			
Current YTD Day Period:		1/1/2020 - 12/19/2020			Prior YTD Period:		1/1/2019 - 12/19/2019			

Prepared by SPD Crime Analysis Office - Monday, December 21, 2020

NOTE: SPD moved from UCR to the NIBRS reporting standard on 10/4/16 following the transition to a new RMS System. [Numbers on CompStat reports prior to this date should not be used as a comparison to those on this report.](#) Additional info on these reporting standards can be found on the FBI website: <https://ucr.fbi.gov/nibrs-overview>

This chart represents Preliminary counts of selected crime categories from Police Case Reports. Full statistical analysis to determine the confidence level of this data has not been performed. The % change columns on the preliminary counts differ from the percentage change on the NIBRS crime report, sometimes significantly. The CompStat report is designed for operational use and includes only selected NIBRS categories and coding less complex than full NIBRS rules. Official statistics for these and other NIBRS categories can be found on WASPC & FBI websites once available.



POLICE SUMMARY - Ending: Saturday, December 19, 2020



SE - South Central District (P5)

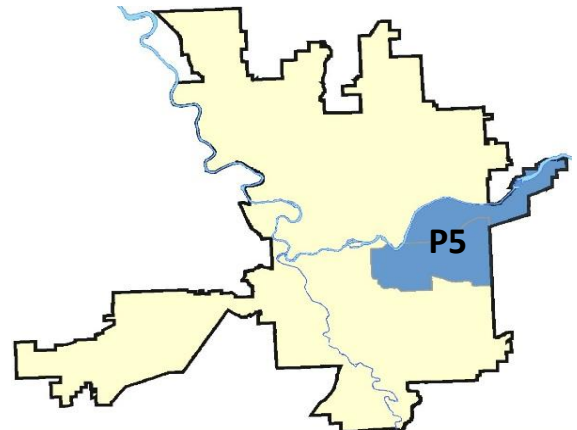
Preliminary IBR Counts


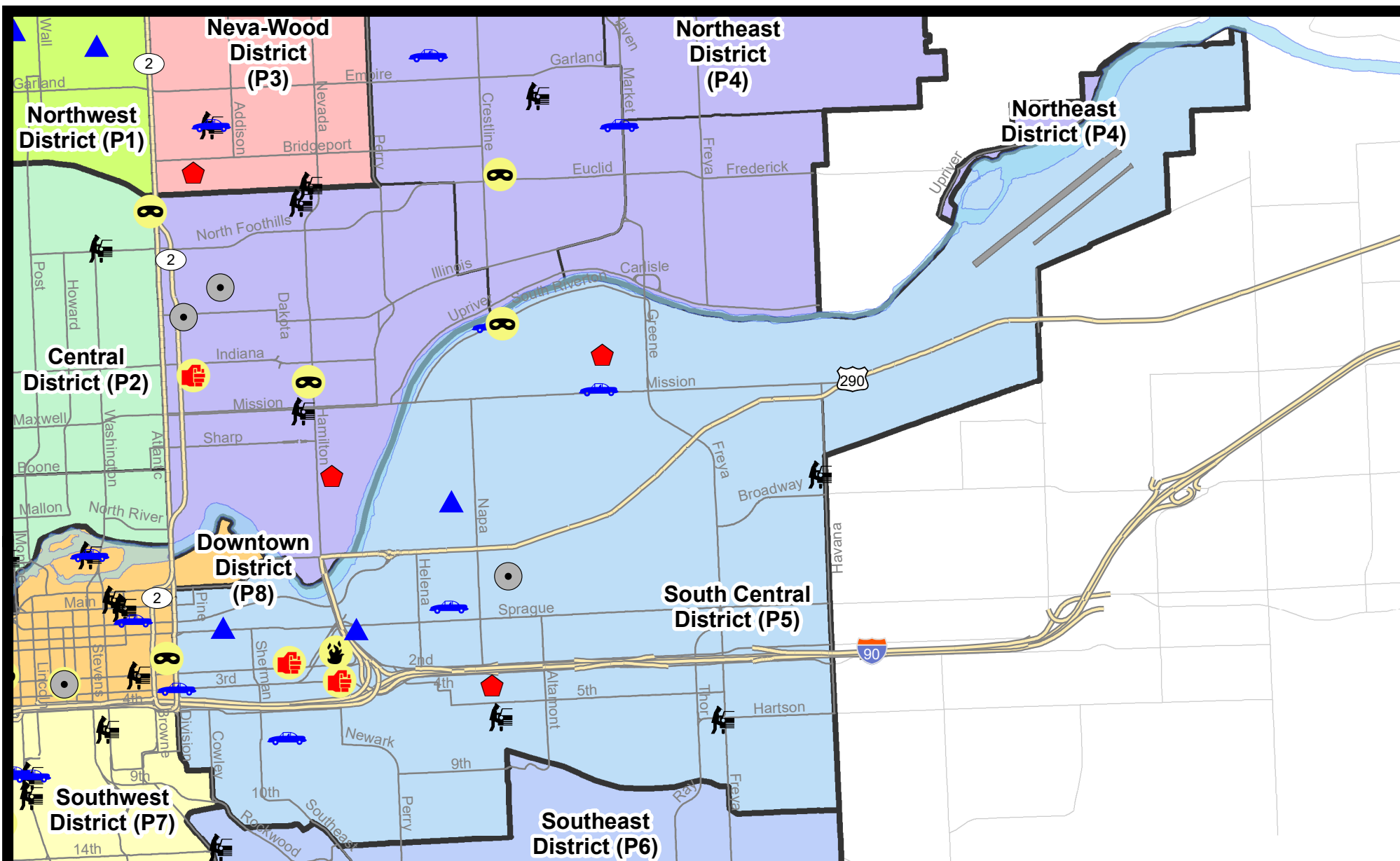
NIBRS Categories (Part 1 Selected)		7 Day Comparison			28 Day Comparison			YTD Comparison		
		Current	Prior	Percent	Current	Prior	Percent	Current	Prior	Percent
Violent	Criminal Homicide	0	0		0	0		2	3	-33.33%
	Rape	0	1	-100.00%	1	5	-80.00%	27	28	-3.57%
	Robbery - Commercial	0	0		0	0		5	5	0.00%
	Robbery - Person	1	1	0.00%	3	2	50.00%	29	35	-17.14%
	Aggravated Assault - Non DV	2	0		2	7	-71.43%	73	72	1.39%
	Aggravated Assault - DV	0	2	-100.00%	3	3	0.00%	41	59	-30.51%
Violent Total:		3	4	-25.00%	9	17	-47.06%	177	202	-12.38%
Property	Burglary - Residential	2	3	-33.33%	13	7	85.71%	103	83	24.10%
	Burglary Garage	3	1	200.00%	6	1	500.00%	35	39	-10.26%
	Burglary Commercial	1	3	-66.67%	6	5	20.00%	92	94	-2.13%
	Larceny	17	16	6.25%	79	62	27.42%	974	1103	-11.70%
	Vehicle Theft	5	0		14	14	0.00%	155	164	-5.49%
	Arson	1	0		1	1	0.00%	14	8	75.00%
Property Total:		29	23	26.09%	119	90	32.22%	1373	1491	-7.91%
Preliminary Part 1 Crime Totals:		32	27	18.52%	128	107	19.63%	1550	1693	-8.45%
Current 7 Day Period:		12/13/2020 - 12/19/2020			Prior 7 Day Period:		12/6/2020 - 12/12/2020			
Current 28 Day Period:		11/22/2020 - 12/19/2020			Prior 28 Day Period:		10/25/2020 - 11/21/2020			
Current YTD Day Period:		1/1/2020 - 12/19/2020			Prior YTD Period:		1/1/2019 - 12/19/2019			

Prepared by SPD Crime Analysis Office - Monday, December 21, 2020

NOTE: SPD moved from UCR to the NIBRS reporting standard on 10/4/16 following the transition to a new RMS System. [Numbers on CompStat reports prior to this date should not be used as a comparison to those on this report.](#) Additional info on these reporting standards can be found on the FBI website: <https://ucr.fbi.gov/nibrs-overview>

This chart represents Preliminary counts of selected crime categories from Police Case Reports. Full statistical analysis to determine the confidence level of this data has not been performed. The % change columns on the preliminary counts differ from the percentage change on the NIBRS crime report, sometimes significantly. The CompStat report is designed for operational use and includes only selected NIBRS categories and coding less complex than full NIBRS rules. Official statistics for these and other NIBRS categories can be found on WASPC & FBI websites once available.





City of Spokane
South Central District (P5)
Selected
Crime Types
2020-12-13 to 2020-12-19

Prepared By:
Crime Analysis Unit
Spokane Police Department

Legend

NIBRS Events



Criminal Homicide



Rape



Robbery Commercial



Robbery Person



Aggravated Assault



Burglary Residential



Burglary Garage



Burglary Commercial



Vehicle Prowling



Vehicle Theft



Arson

Cases Represent LERMS Crime Codes

Points may indicate multiple events

Note: Veh Prowl is only Larceny category displayed



For Additional Information on Incidents
 pertaining to an Area, Trend, or Pattern
 Contact Information Analysis

0 0.2 0.4 0.6 0.8 1 Miles



THIS IS NOT A LEGAL DOCUMENT:
 The information shown on this map is compiled
 from various sources and is subject to constant
 revision. Information shown on this map should
 not be used to determine the location of facilities
 in relationship to property lines, section lines,
 streets, etc.

Sunday - Saturday

SE - South Central District (P5)

12/13/2020 TO 12/19/2020



<u>A/C</u>	<u>Offense Statute</u>	<u>Address</u>	<u>Reported Date</u>	<u>Dist</u>
<u>SPC5EC</u>				
C	ARSON 2D	100 S ARTHUR ST	12/15/2020	P5
C	ASSAULT 2D	E 3RD AVE / S ARTHUR ST	12/13/2020	P8
C	ASSAULT 2D	700 E 2ND AVE	12/14/2020	P8
C	BURGLARY 2D COMMERCIAL	300 N LEE ST	12/15/2020	P6
C	BURGLARY 2D GARAGE	1100 E 1ST AVE	12/13/2020	P5
C	BURGLARY 2D GARAGE	200 E SPRAGUE AVE	12/14/2020	P6
C	MAIL THEFT	900 E 9TH AVE	12/16/2020	P5
C	RESIDENTIAL BURGLARY	2000 E 4TH AVE	12/16/2020	P6
C	THEFT 1D FROM BUILDING	200 E SPRAGUE AVE	12/14/2020	P6
C	THEFT 2D FROM MOTOR VEHICLE	1000 N HAVANA ST	12/14/2020	P5
C	THEFT 2D VEHICLE PARTS AND ACCESSORIES	300 N LEE ST	12/15/2020	P6
C	THEFT 3D ALL OTHER	E 5TH AVE / S THOR ST	12/13/2020	P5
C	THEFT 3D ALL OTHER	S HATCH ST / E HARTSON AVE	12/19/2020	P6
C	THEFT 3D CITY SHOPLIFTING	400 S THOR ST	12/19/2020	P6
C	THEFT 3D FROM BUILDING	0 E 1ST AVE	12/15/2020	P5
C	THEFT 3D FROM BUILDING	4100 E PACIFIC AVE	12/17/2020	P6
A	THEFT 3D FROM MOTOR VEHICLE	3500 E HARTSON AVE	12/13/2020	P6
C	THEFT 3D SHOPLIFTING	3000 E SPRAGUE AVE	12/15/2020	P5
C	THEFT 3D SHOPLIFTING	3000 E SPRAGUE AVE	12/17/2020	P5
C	THEFT OF A FIREARM FROM MOTOR VEHICLE	S CRESTLINE ST / E 6TH AVE	12/13/2020	P5
C	THEFT OF MOTOR VEHICLE	E RIVERSIDE AVE / N PITTSBURG ST	12/15/2020	P6
C	THEFT OF MOTOR VEHICLE	E 3RD AVE / S DIVISION ST	12/17/2020	P7
C	THEFT OF MOTOR VEHICLE	S HATCH ST / E HARTSON AVE	12/19/2020	P6
<u>SPC5GP</u>				
C	BURGLARY 1D FROM RESIDENCE	2900 E INDIANA AVE	12/15/2020	P6
A	BURGLARY 2D FENCED AREA	900 N NELSON ST	12/16/2020	P5
C	BURGLARY 2D GARAGE	1800 E MALLON AVE	12/16/2020	P5
C	MAIL THEFT	1600 E BOONE AVE	12/17/2020	P5
C	ROBBERY 1D CARJACKING	2200 E SOUTH RIVERTON AVE	12/14/2020	P1
C	THEFT 3D FROM BUILDING	3300 E TRENT AVE	12/16/2020	P5
C	THEFT 3D SHOPLIFTING	1900 E MISSION AVE	12/19/2020	P6
C	THEFT OF MOTOR VEHICLE	E SOUTH RIVERTON AVE / N LEE ST	12/15/2020	P4
C	THEFT OF MOTOR VEHICLE	1500 N REGAL ST	12/19/2020	P4

POLICE SUMMARY - Ending: Saturday, December 19, 2020



SE - Southeast District (P6)

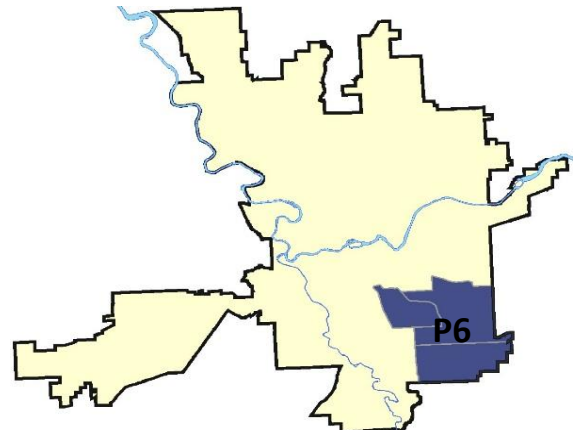
Preliminary IBR Counts

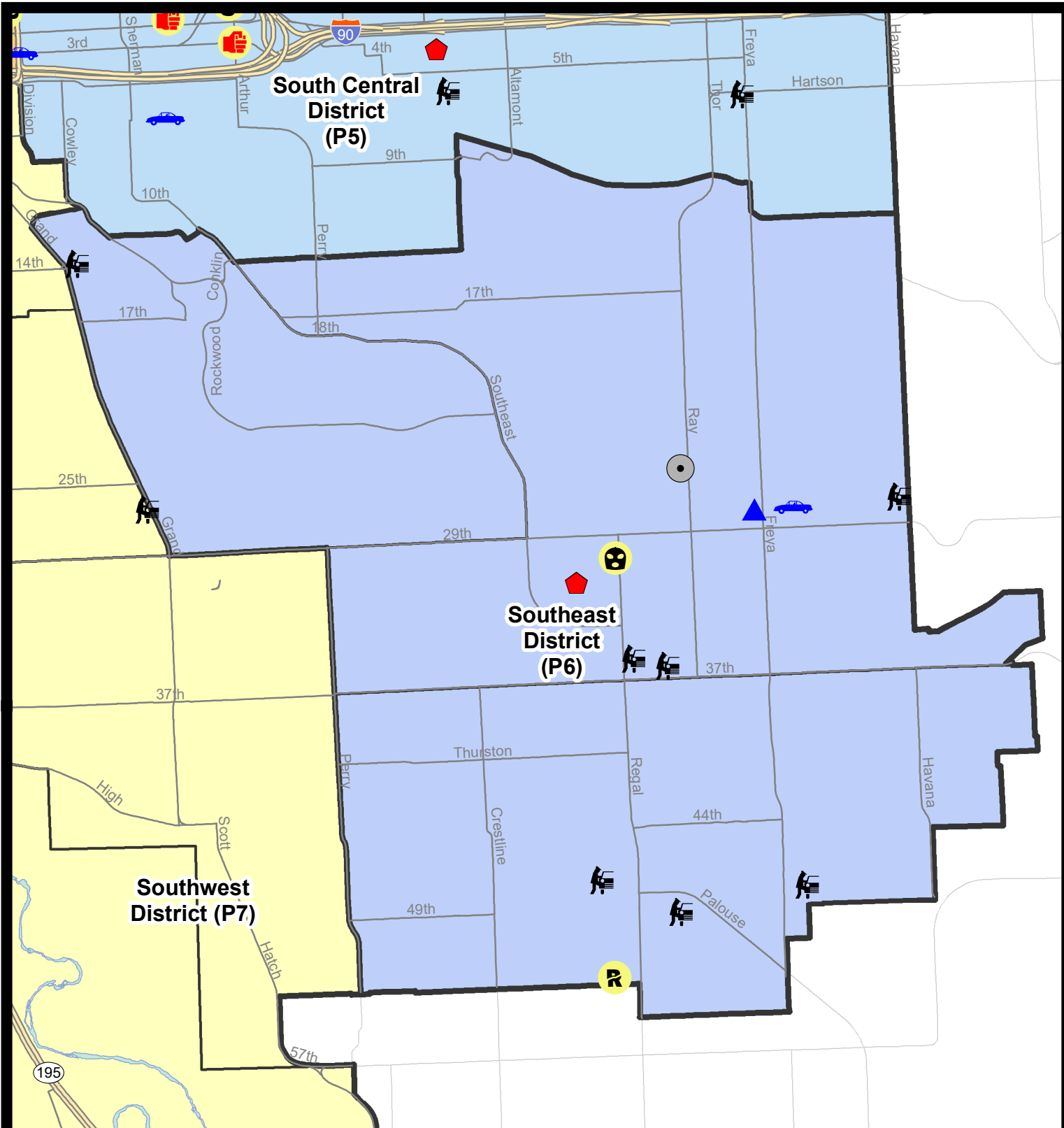
NIBRS Categories (Part 1 Selected)		7 Day Comparison			28 Day Comparison			YTD Comparison		
		Current	Prior	Percent	Current	Prior	Percent	Current	Prior	Percent
Violent	Criminal Homicide	0	0		0	0		1	0	
	Rape	1	0		2	1	100.00%	13	15	-13.33%
	Robbery - Commercial	1	0		1	0		6	4	50.00%
	Robbery - Person	0	0		0	0		6	10	-40.00%
	Aggravated Assault - Non DV	0	0		1	2	-50.00%	15	13	15.38%
	Aggravated Assault - DV	0	0		1	2	-50.00%	17	23	-26.09%
Violent Total:		2	0		5	5	0.00%	58	65	-10.77%
Property	Burglary - Residential	1	2	-50.00%	4	2	100.00%	59	65	-9.23%
	Burglary Garage	1	0		3	10	-70.00%	89	72	23.61%
	Burglary Commercial	1	0		2	0		20	15	33.33%
	Larceny	15	16	-6.25%	53	59	-10.17%	635	729	-12.89%
	Vehicle Theft	1	0		3	2	50.00%	58	72	-19.44%
	Arson	0	0		0	0		5	1	400.00%
Property Total:		19	18	5.56%	65	73	-10.96%	866	954	-9.22%
Preliminary Part 1 Crime Totals:		21	18	16.67%	70	78	-10.26%	924	1019	-9.32%
Current 7 Day Period:		12/13/2020 - 12/19/2020			Prior 7 Day Period:		12/6/2020 - 12/12/2020			
Current 28 Day Period:		11/22/2020 - 12/19/2020			Prior 28 Day Period:		10/25/2020 - 11/21/2020			
Current YTD Day Period:		1/1/2020 - 12/19/2020			Prior YTD Period:		1/1/2019 - 12/19/2019			

Prepared by SPD Crime Analysis Office - Monday, December 21, 2020

NOTE: SPD moved from UCR to the NIBRS reporting standard on 10/4/16 following the transition to a new RMS System. [Numbers on CompStat reports prior to this date should not be used as a comparison to those on this report.](#) Additional info on these reporting standards can be found on the FBI website: <https://ucr.fbi.gov/nibrs-overview>

This chart represents Preliminary counts of selected crime categories from Police Case Reports. Full statistical analysis to determine the confidence level of this data has not been performed. The % change columns on the preliminary counts differ from the percentage change on the NIBRS crime report, sometimes significantly. The CompStat report is designed for operational use and includes only selected NIBRS categories and coding less complex than full NIBRS rules. Official statistics for these and other NIBRS categories can be found on WASPC & FBI websites once available.

















City of Spokane
Southeast District (P6)
Selected Crime Codes
2020-12-13 to 2020-12-19
 Prepared By:
 Crime Analysis Unit
 Spokane Police Department

Legend

NIBRS Events

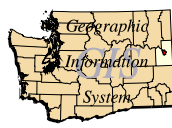
 Criminal Homicide	 Robbery Person	 Burglary Commercial
 Rape	 Aggravated Assault	 Vehicle Prowling
 Robbery Commercial	 Burglary Residential	 Vehicle Theft
	 Burglary Garage	 Arson




For Additional Information on Incidents pertaining to an Area, Trend, or Pattern Contact Information Analysis

*Cases Represent LERMS Crime Codes
 Points may indicate multiple events
 Note: Veh Prowl is only Larceny displayed*

0 0.15 0.3 0.6 Miles





SPokane
INFORMATION
SYSTEM

THIS IS NOT A LEGAL DOCUMENT:
 The information shown on this map is compiled from various sources and is subject to constant revision. Information shown on this map should not be used to determine the location of facilities in relationship to property lines, section lines, streets, etc.

Sunday - Saturday

SE - Southeast District (P6)

12/13/2020 TO 12/19/2020



<u>A/C</u>	<u>Offense Statute</u>	<u>Address</u>	<u>Reported Date</u>	<u>Dist</u>
<u>SPC6LH</u>				
C	BURGLARY 2D COMMERCIAL	3100 E 27TH AVE	12/16/2020	P6
C	BURGLARY 2D GARAGE	3500 E 28TH AVE	12/19/2020	P6
C	MAIL THEFT	2800 E 35TH AVE	12/19/2020	P5
C	RESIDENTIAL BURGLARY	3100 S MT VERNON ST	12/19/2020	P6
A	ROBBERY 1D COMMERCIAL	2800 E 30TH AVE	12/13/2020	P6
C	THEFT 1D ALL OTHER	2900 E 25TH AVE	12/14/2020	P6
C	THEFT 2D FROM BUILDING	2300 E GIRARD PL	12/14/2020	P6
C	THEFT 2D FROM BUILDING	2900 E 29TH AVE	12/15/2020	P5
C	THEFT 2D FROM MOTOR VEHICLE	2900 E 36TH AVE	12/13/2020	P6
C	THEFT 2D FROM MOTOR VEHICLE	3100 E 36TH AVE	12/19/2020	P6
C	THEFT 3D FROM BUILDING	3100 E 27TH AVE	12/16/2020	P6
C	THEFT 3D FROM MOTOR VEHICLE	4200 E 28TH AVE	12/13/2020	P6
C	THEFT 3D VEHICLE PARTS AND ACCESSORIES	3000 S PERRY ST	12/15/2020	P6
C	THEFT 3D VEHICLE PARTS AND ACCESSORIES	3100 S MT VERNON ST	12/18/2020	P6
C	THEFT OF MOTOR VEHICLE	3700 E 28TH AVE	12/16/2020	P6
<u>SPC6RW</u>				
C	THEFT 3D ALL OTHER	2300 E 29TH AVE	12/13/2020	P6
C	THEFT 3D FROM MOTOR VEHICLE	300 E 14TH AVE	12/18/2020	P5
<u>SPC6SG</u>				
C	RAPE 2D		12/13/2020	P6
C	THEFT 2D FROM MOTOR VEHICLE	2700 E 46TH AVE	12/19/2020	P6
C	THEFT 3D FROM MOTOR VEHICLE	3700 E CRANDALL CT	12/16/2020	P5
A	THEFT 3D FROM MOTOR VEHICLE	4900 S REGAL ST	12/16/2020	P5

POLICE SUMMARY - Ending: Saturday, December 19, 2020



SW - Southwest District (P7)

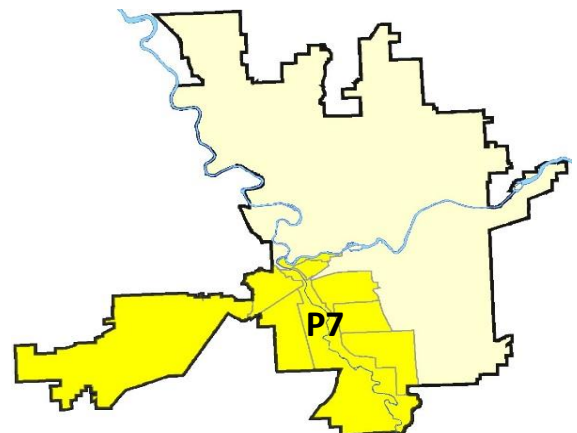
Preliminary IBR Counts

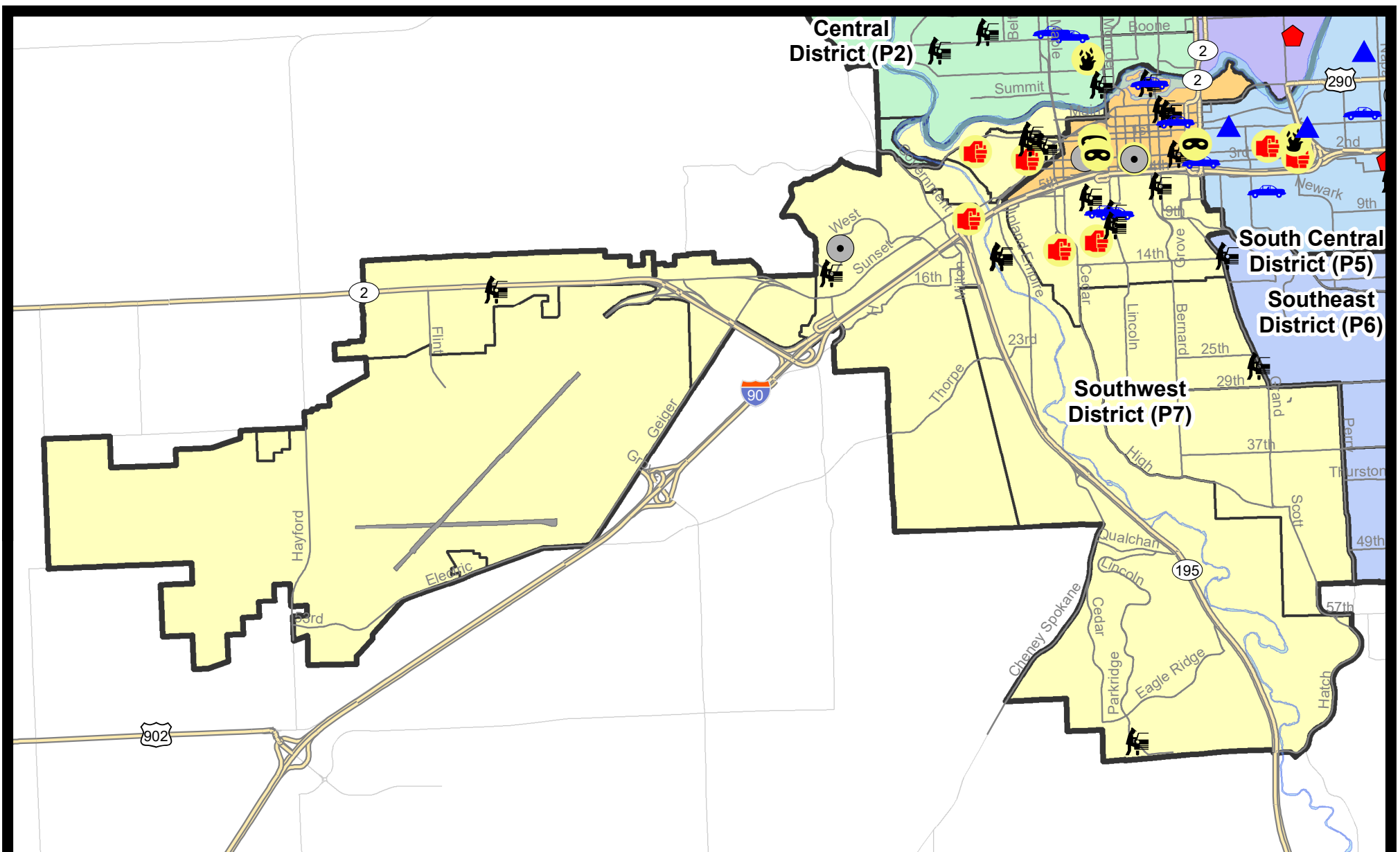
NIBRS Categories (Part 1 Selected)		7 Day Comparison			28 Day Comparison			YTD Comparison		
		Current	Prior	Percent	Current	Prior	Percent	Current	Prior	Percent
Violent	Criminal Homicide	1	0		1	0		2	0	
	Rape	0	0		1	5	-80.00%	30	17	76.47%
	Robbery - Commercial	0	0		0	0		2	3	-33.33%
	Robbery - Person	0	2	-100.00%	2	2	0.00%	26	20	30.00%
	Aggravated Assault - Non DV	3	0		5	1	400.00%	50	60	-16.67%
	Aggravated Assault - DV	2	0		3	4	-25.00%	33	43	-23.26%
Violent Total:		6	2	200.00%	12	12	0.00%	143	143	0.00%
Property	Burglary - Residential	0	0		0	5	-100.00%	113	115	-1.74%
	Burglary Garage	0	0		4	8	-50.00%	78	84	-7.14%
	Burglary Commercial	1	2	-50.00%	6	4	50.00%	54	52	3.85%
	Larceny	30	13	130.77%	80	83	-3.61%	1271	1167	8.91%
	Vehicle Theft	2	1	100.00%	7	12	-41.67%	145	125	16.00%
	Arson	0	0		0	1	-100.00%	13	3	333.33%
Property Total:		33	16	106.25%	97	113	-14.16%	1674	1546	8.28%
Preliminary Part 1 Crime Totals:		39	18	116.67%	109	125	-12.80%	1817	1689	7.58%
Current 7 Day Period:		12/13/2020 - 12/19/2020			Prior 7 Day Period:		12/6/2020 - 12/12/2020			
Current 28 Day Period:		11/22/2020 - 12/19/2020			Prior 28 Day Period:		10/25/2020 - 11/21/2020			
Current YTD Day Period:		1/1/2020 - 12/19/2020			Prior YTD Period:		1/1/2019 - 12/19/2019			

Prepared by SPD Crime Analysis Office - Monday, December 21, 2020

NOTE: SPD moved from UCR to the NIBRS reporting standard on 10/4/16 following the transition to a new RMS System. [Numbers on CompStat reports prior to this date should not be used as a comparison to those on this report.](#) Additional info on these reporting standards can be found on the FBI website: <https://ucr.fbi.gov/nibrs-overview>

This chart represents Preliminary counts of selected crime categories from Police Case Reports. Full statistical analysis to determine the confidence level of this data has not been performed. The % change columns on the preliminary counts differ from the percentage change on the NIBRS crime report, sometimes significantly. The CompStat report is designed for operational use and includes only selected NIBRS categories and coding less complex than full NIBRS rules. Official statistics for these and other NIBRS categories can be found on WASPC & FBI websites once available.




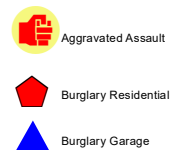


City of Spokane
Southwest District (P7)
Selected
Crime Types
2020-12-13 to 2020-12-19

Prepared By:
Crime Analysis Unit
Spokane Police Department

Legend

NIBRS Events



Cases Represent LERMS Crime Codes
 Points may indicate multiple events
 Note: Veh Prowl is only Larceny category displayed



For Additional Information on Incidents
 pertaining to an Area, Trend, or Pattern
 Contact Information Analysis

0 0.2 0.4 0.6 0.8 1 1.2 1.4 1.6 Miles



THIS IS NOT A LEGAL DOCUMENT:
 The information shown on this map is compiled
 from various sources and is subject to constant
 revision. Information shown on this map should
 not be used to determine the location of facilities
 in relationship to property lines, section lines,
 streets, etc.



Sunday - Saturday

SE - Southwest District (P7)

12/13/2020 TO 12/19/2020



<u>A/C</u>	<u>Offense Statute</u>	<u>Address</u>	<u>Reported Date</u>	<u>Dist</u>
C	THEFT 2D FROM BUILDING	S MONROE ST / W 6TH AVE	12/15/2020	P7
<u>SPD7BA</u>				
C	ASSAULT 1D	2400 W PACIFIC AVE	12/14/2020	P7
C	HARASSMENT WEAPON INVOLVED	100 S ELM ST	12/19/2020	P7
C	MAIL THEFT	1600 W 1ST AVE	12/17/2020	P7
C	MURDER 1D	2400 W PACIFIC AVE	12/14/2020	P7
C	THEFT 3D ALL OTHER	1900 W SUNSET BLVD	12/18/2020	P7
C	THEFT 3D FROM MOTOR VEHICLE	1800 W RIVERSIDE AVE	12/17/2020	P7
C	THEFT 3D FROM MOTOR VEHICLE	1800 W 1ST AVE	12/18/2020	P7
C	THEFT 3D FROM MOTOR VEHICLE	1600 W 1ST AVE	12/18/2020	P7
<u>SPD7CH</u>				
C	ASSAULT 2D	W 12TH AVE / S MAPLE ST	12/15/2020	P7
C	ASSAULT 2D	1100 W 11TH AVE	12/19/2020	P7
C	MAIL THEFT	1000 W 14TH AVE	12/16/2020	P7
C	MAIL THEFT	1400 W 9TH AVE	12/18/2020	P7
C	THEFT 3D ALL OTHER	900 W 14TH AVE	12/15/2020	P5
C	THEFT 3D CITY FROM MOTOR VEHICLE	600 S JEFFERSON ST	12/19/2020	P8
C	THEFT 3D FROM BUILDING	800 W 5TH AVE	12/15/2020	P7
C	THEFT 3D FROM BUILDING	700 S MAPLE ST	12/17/2020	P7
C	THEFT 3D FROM MOTOR VEHICLE	900 S MONROE ST	12/14/2020	P7
C	THEFT 3D FROM MOTOR VEHICLE	500 S WASHINGTON ST	12/17/2020	P7
A	THEFT 3D FROM MOTOR VEHICLE	800 S LINCOLN PL	12/17/2020	P7
C	THEFT OF MOTOR VEHICLE	1000 W 8TH AVE	12/15/2020	P6
A	THEFT OF MOTOR VEHICLE	800 S LINCOLN PL	12/17/2020	P7
<u>SPD7CS</u>				
A	MAIL THEFT	3900 S SHERMAN ST	12/15/2020	P7
C	THEFT 3D ALL OTHER	800 E 29TH AVE	12/17/2020	P5
<u>SPD7GT</u>				
C	MAIL THEFT	2900 W 21ST AVE	12/18/2020	P5
<u>SPD7LC</u>				
A	THEFT 3D FROM MOTOR VEHICLE	7100 S PARKRIDGE BLVD	12/14/2020	P7
C	THEFT 3D FROM MOTOR VEHICLE	1200 S COEUR D ALENE ST	12/16/2020	P7
C	THEFT OF A FIREARM FROM MOTOR VEHICLE	1200 S COEUR D ALENE ST	12/17/2020	P7
<u>SPD7MC</u>				
C	THEFT 2D ALL OTHER	100 W 25TH AVE	12/15/2020	P7
C	THEFT 3D FROM MOTOR VEHICLE	2600 S GRAND BLVD	12/19/2020	P7

For protection of victim privacy, the entire address on sexual assault crimes has been redacted.

A/C	Offense Statute	Address	Reported Date	Dist
<u>SPD7PV</u>				
A	BURGLARY 2D FENCED AREA	1100 W MAIN AVE	12/14/2020	P8
<u>SPD7WH</u>				
C	ASSAULT 2D	W 8TH AVE / S COCHRAN ST	12/18/2020	P7
C	BURGLARY 2D COMMERCIAL	1000 S WESTCLIFF PL	12/14/2020	P7
C	THEFT 3D ALL OTHER	1500 S RUSTLE ST	12/14/2020	P7
C	THEFT 3D CITY FROM BUILDING	1000 S WESTCLIFF PL	12/14/2020	P7
C	THEFT 3D FROM MOTOR VEHICLE	S WESTCLIFF PL / S RUSTLE ST	12/18/2020	P7
<u>SPD7WP</u>				
C	BURGLARY 2D FENCED AREA	9000 W US 2 HWY	12/14/2020	P7
C	THEFT 2D FROM BUILDING	9000 W US 2 HWY	12/17/2020	P7
C	THEFT 3D FROM MOTOR VEHICLE	8300 W SUNSET HWY	12/14/2020	P7

SPOKANE POLICE DEPARTMENT

DOWNTOWN

Police Service Area



PSA Commander

Captain David Singley



POLICE SUMMARY - Ending: Saturday, December 19, 2020

DOWNTOWN PRECINCT (P8)



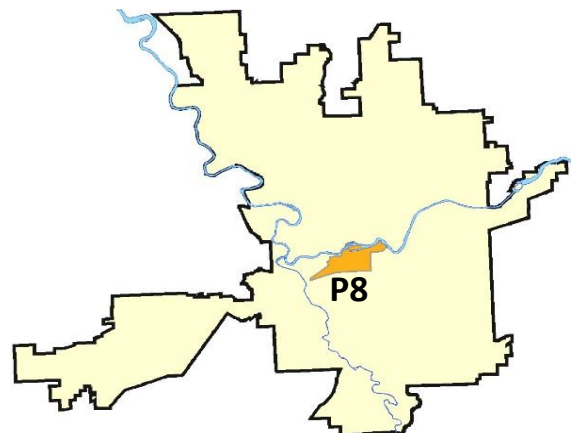
Preliminary IBR Counts


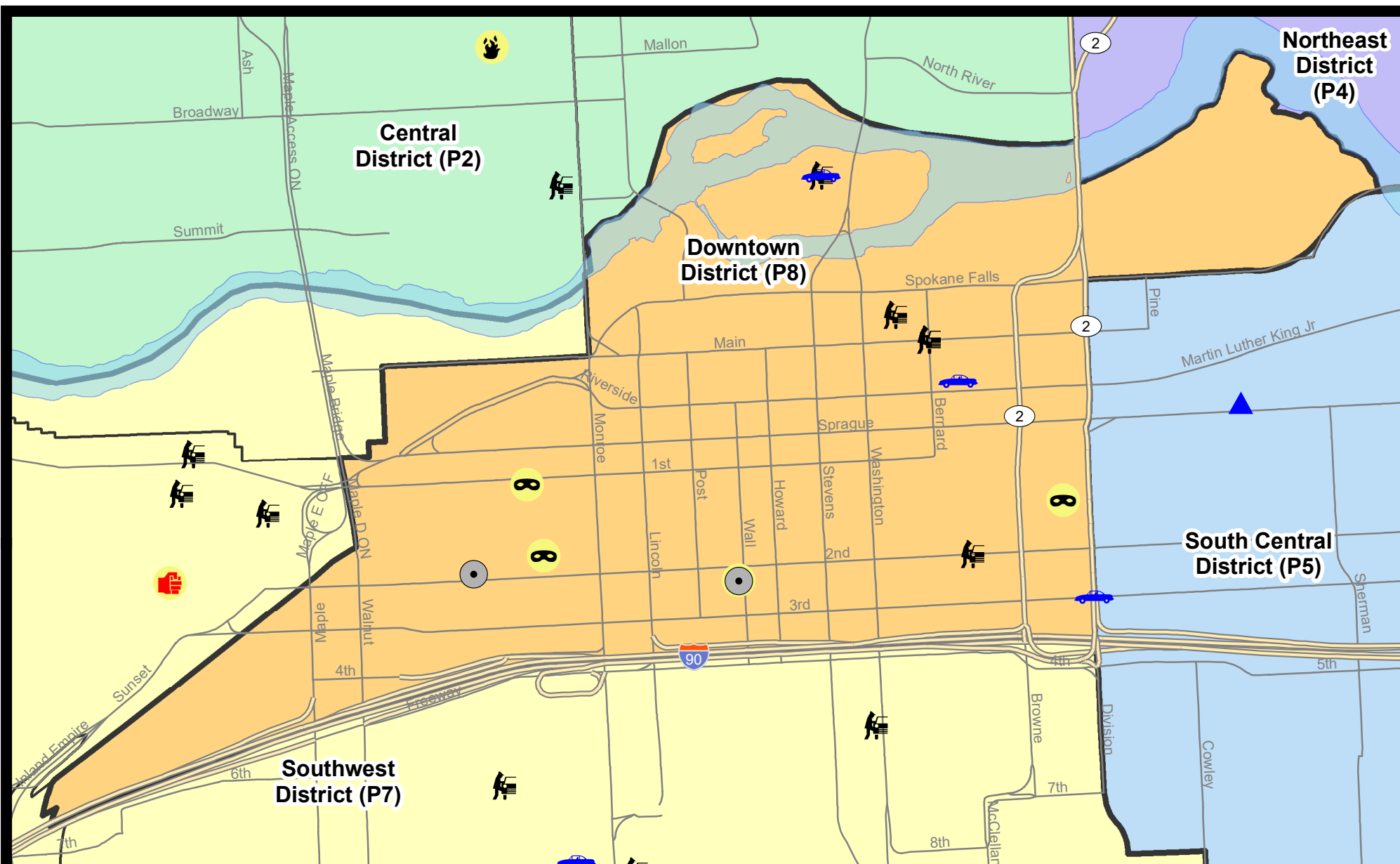
NIBRS Categories (Part 1 Selected)		7 Day Comparison			28 Day Comparison			YTD Comparison		
		Current	Prior	Percent	Current	Prior	Percent	Current	Prior	Percent
Violent	Criminal Homicide	0	0		0	0		3	1	200.00%
	Rape	0	0		3	2	50.00%	20	33	-39.39%
	Robbery - Commercial	0	0		0	0		4	11	-63.64%
	Robbery - Person	3	0		3	3	0.00%	53	50	6.00%
	Aggravated Assault - Non DV	1	3	-66.67%	7	5	40.00%	85	108	-21.30%
	Aggravated Assault - DV	0	0		0	0		15	14	7.14%
	Violent Total:		4	3	33.33%	13	10	30.00%	180	217
Property	Burglary - Residential	0	1	-100.00%	1	1	0.00%	22	21	4.76%
	Burglary Garage	0	0		1	0		6	1	500.00%
	Burglary Commercial	2	1	100.00%	4	0		84	68	23.53%
	Larceny	8	10	-20.00%	33	36	-8.33%	696	959	-27.42%
	Vehicle Theft	2	0		2	3	-33.33%	55	65	-15.38%
	Arson	0	0		0	1	-100.00%	10	9	11.11%
	Property Total:		12	12	0.00%	41	41	0.00%	873	1123
Preliminary Part 1 Crime Totals:		16	15	6.67%	54	51	5.88%	1053	1340	-21.42%
Current 7 Day Period:		12/13/2020 - 12/19/2020			Prior 7 Day Period:		12/6/2020 - 12/12/2020			
Current 28 Day Period:		11/22/2020 - 12/19/2020			Prior 28 Day Period:		10/25/2020 - 11/21/2020			
Current YTD Day Period:		1/1/2020 - 12/19/2020			Prior YTD Period:		1/1/2019 - 12/19/2019			

Prepared by SPD Crime Analysis Office - Monday, December 21, 2020

NOTE: SPD moved from UCR to the NIBRS reporting standard on 10/4/16 following the transition to a new RMS System. [Numbers on CompStat reports prior to this date should not be used as a comparison to those on this report.](#) Additional info on these reporting standards can be found on the FBI website: <https://ucr.fbi.gov/nibrs-overview>

This chart represents Preliminary counts of selected crime categories from Police Case Reports. Full statistical analysis to determine the confidence level of this data has not been performed. The % change columns on the preliminary counts differ from the percentage change on the NIBRS crime report, sometimes significantly. The CompStat report is designed for operational use and includes only selected NIBRS categories and coding less complex than full NIBRS rules. Official statistics for these and other NIBRS categories can be found on WASPC & FBI websites once available.


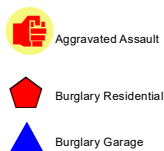
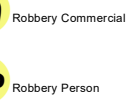




City of Spokane
Downtown District (P8)
Selected
Crime Types
2020-12-13 to 2020-12-19
 Prepared By:
 Crime Analysis Unit
 Spokane Police Department

Legend

NIBRS Events



Cases Represent LERMS Crime Codes
 Points may indicate multiple events
 Note: Veh Prowl is only Larceny category displayed



For Additional Information on Incidents
 pertaining to an Area, Trend, or Pattern
 Contact Information Analysis

0 0.2 Miles



THIS IS NOT A LEGAL DOCUMENT:
 The information shown on this map is compiled
 from various sources and is subject to constant
 revision. Information shown on this map should
 not be used to determine the location of facilities
 in relationship to property lines, section lines,
 streets, etc.



Sunday - Saturday

SW - Downtown District (P8)

12/13/2020 TO 12/19/2020



<u>A/C</u>	<u>Offense Statute</u>	<u>Address</u>	<u>Reported Date</u>	<u>Dist</u>
<u>SPD8RS</u>				
C	ASSAULT 3D WEAPON OR NEGLIGENT INJURY	200 S WALL ST	12/15/2020	P8
C	BURGLARY 2D COMMERCIAL	200 S WALL ST	12/18/2020	P8
A	BURGLARY 2D COMMERCIAL	1200 W 2ND AVE	12/19/2020	P8
C	ROBBERY 1D PERSON	100 S MADISON ST	12/14/2020	P8
C	ROBBERY 1D PERSON	1100 W 1ST AVE	12/15/2020	P8
C	ROBBERY 1D PERSON	W PACIFIC AVE / S STATE ST	12/19/2020	P8
C	THEFT 2D FROM BUILDING	200 W SPRAGUE AVE	12/16/2020	P8
C	THEFT 3D FROM BUILDING	0 W PACIFIC AVE	12/15/2020	P8
C	THEFT 3D FROM BUILDING	200 S HOWARD ST	12/16/2020	P8
C	THEFT 3D FROM MOTOR VEHICLE	500 N HOWARD ST	12/14/2020	P8
A	THEFT 3D FROM MOTOR VEHICLE	W MAIN AVE / N BERNARD ST	12/14/2020	P8
C	THEFT 3D FROM MOTOR VEHICLE	N BERNARD ST / W MAIN AVE	12/14/2020	P8
C	THEFT 3D FROM MOTOR VEHICLE	300 W SPOKANE FALLS BLVD	12/15/2020	P8
C	THEFT 3D FROM MOTOR VEHICLE	W 2ND AVE / S MCCLELLAN ST	12/16/2020	P8
A	THEFT OF MOTOR VEHICLE	500 N HOWARD ST	12/14/2020	P8
C	THEFT OF MOTOR VEHICLE	200 W RIVERSIDE AVE	12/14/2020	P7

POLICE SUMMARY - Ending: Saturday, December 19, 2020



Other Jurisdiction or Unk District

Preliminary IBR Counts

NIBRS Categories (Part 1 Selected)		7 Day Comparison			28 Day Comparison			YTD Comparison		
		Current	Prior	Percent	Current	Prior	Percent	Current	Prior	Percent
Violent	Criminal Homicide	0	0		0	0		0	0	
	Rape	0	0		0	0		2	7	-71.43%
	Robbery - Commercial	0	0		0	0		1	0	
	Robbery - Person	0	0		0	0		0	0	
	Aggravated Assault - Non DV	0	0		0	0		5	3	66.67%
	Aggravated Assault - DV	0	0		0	0		5	3	66.67%
Violent Total:		0	0		0	0		13	13	0.00%
Property	Burglary - Residential	0	0		0	0		0	1	-100.00%
	Burglary Garage	0	0		0	0		0	2	-100.00%
	Burglary Commercial	0	0		0	0		0	1	-100.00%
	Larceny	0	1	-100.00%	3	1	200.00%	30	26	15.38%
	Vehicle Theft	0	0		0	0		5	7	-28.57%
	Arson	0	0		0	0		1	0	
Property Total:		0	1	-100.00%	3	1	200.00%	36	37	-2.70%
Preliminary Part 1 Crime Totals:		0	1	-100.00%	3	1	200.00%	49	50	-2.00%
Current 7 Day Period:		12/13/2020 - 12/19/2020			Prior 7 Day Period:		12/6/2020 - 12/12/2020			
Current 28 Day Period:		11/22/2020 - 12/19/2020			Prior 28 Day Period:		10/25/2020 - 11/21/2020			
Current YTD Day Period:		1/1/2020 - 12/19/2020			Prior YTD Period:		1/1/2019 - 12/19/2019			

Prepared by SPD Crime Analysis Office - Monday, December 21, 2020

NOTE: SPD moved from UCR to the NIBRS reporting standard on 10/4/16 following the transition to a new RMS System. [Numbers on CompStat reports prior to this date should not be used as a comparison to those on this report.](#) Additional info on these reporting standards can be found on the FBI website: <https://ucr.fbi.gov/nibrs-overview>

This chart represents Preliminary counts of selected crime categories from Police Case Reports. Full statistical analysis to determine the confidence level of this data has not been performed. The % change columns on the preliminary counts differ from the percentage change on the NIBRS crime report, sometimes significantly. The CompStat report is designed for operational use and includes only selected NIBRS categories and coding less complex than full NIBRS rules. Official statistics for these and other NIBRS categories can be found on WASPC & FBI websites once available.

Sunday - Saturday

Other Jurisdiction/Unk District

12/13/2020 TO 12/19/2020



A/C **Offense Statute**

Address

Reported Date

Dist

#Type!

#Typ