

# SPOKANE POLICE DEPARTMENT

## PRELIMINARY CITYWIDE **IBR** CRIME REPORT



### Preliminary IBR Counts

CHIEF OF POLICE

Craig Meidl

Period Ending: Saturday, December 5, 2020

NIBRS Categories (Part 1 Selected)		7 Day Comparison			28 Day Comparison			YTD Comparison		
		Current	Prior	Percent	Current	Prior	Percent	Current	Prior	Percent
Violent	Criminal Homicide	0	0		0	0		17	5	240.00%
	Rape	4	3	33.33%	15	21	-28.57%	201	238	-15.55%
	Robbery - Commercial	1	0		1	0		58	80	-27.50%
	Robbery - Person	3	1	200.00%	10	19	-47.37%	206	211	-2.37%
	Aggravated Assault - Non DV	11	5	120.00%	32	33	-3.03%	447	513	-12.87%
	Aggravated Assault - DV	4	11	-63.64%	31	19	63.16%	288	331	-12.99%
Violent Total:		23	20	15.00%	89	92	-3.26%	1217	1378	-11.68%
Property	Burglary - Residential	13	13	0.00%	53	72	-26.39%	769	833	-7.68%
	Burglary Garage	13	8	62.50%	56	36	55.56%	555	524	5.92%
	Burglary Commercial	9	13	-30.77%	36	31	16.13%	450	406	10.84%
	Larceny	168	167	0.60%	635	796	-20.23%	8796	10029	-12.29%
	Vehicle Theft	15	27	-44.44%	84	89	-5.62%	1101	1229	-10.41%
	Arson	1	1	0.00%	9	4	125.00%	104	43	141.86%
Property Total:		219	229	-4.37%	873	1028	-15.08%	11775	13064	-9.87%
Preliminary Part 1 Crime Totals:		242	249	-2.81%	962	1120	-14.11%	12992	14442	-10.04%
Current 7 Day Period:		11/29/2020 - 12/5/2020			Prior 7 Day Period:		11/22/2020 - 11/28/2020			
Current 28 Day Period:		11/8/2020 - 12/5/2020			Prior 28 Day Period:		10/11/2020 - 11/7/2020			
Current YTD Day Period:		1/1/2020 - 12/5/2020			Prior YTD Period:		1/1/2019 - 12/5/2019			

Prepared by SPD Crime Analysis Office - Monday, December 7, 2020

**NOTE:** SPD moved from UCR to the NIBRS reporting standard on 10/4/16 following the transition to a new RMS System. [Numbers on CompStat reports prior to this date should not be used as a comparison to those on this report.](#) Additional info on these reporting standards can be found on the FBI website: <https://ucr.fbi.gov/nibrs-overview>

This chart represents Preliminary counts of selected crime categories from Police Case Reports. Full statistical analysis to determine the confidence level of this data has not been performed. The % change columns on the preliminary counts differ from the percentage change on the NIBRS crime report, sometimes significantly. The CompStat report is designed for operational use and includes only selected NIBRS categories and coding less complex than full NIBRS rules. Official statistics for these and other NIBRS categories can be found on WASPC & FBI websites once available.



# SPOKANE POLICE DEPARTMENT



## NORTH Police Service Area

### PSA Commander

Captain Mark Griffiths

Northwest District (P1)

Central District (P2)

Neva-Wood District (P3)

Northeast District (P4)



POLICE SUMMARY - Ending: Saturday, December 5, 2020

## ***NORTH PRECINCT (P1, P2, P3, and P4)***



### Preliminary IBR Counts

NIBRS Categories (Part 1 Selected)		7 Day Comparison			28 Day Comparison			YTD Comparison		
		Current	Prior	Percent	Current	Prior	Percent	Current	Prior	Percent
Violent	Criminal Homicide	0	0		0	0		10	1	900.00%
	Rape	1	1	0.00%	5	10	-50.00%	111	138	-19.57%
	Robbery - Commercial	1	0		1	0		41	59	-30.51%
	Robbery - Person	3	0		5	11	-54.55%	99	101	-1.98%
	Aggravated Assault - Non DV	7	4	75.00%	20	15	33.33%	229	263	-12.93%
	Aggravated Assault - DV	3	9	-66.67%	22	14	57.14%	181	196	-7.65%
Violent Total:		15	14	7.14%	53	50	6.00%	671	758	-11.48%
Property	Burglary - Residential	8	9	-11.11%	37	48	-22.92%	481	552	-12.86%
	Burglary Garage	5	7	-28.57%	35	23	52.17%	353	328	7.62%
	Burglary Commercial	4	11	-63.64%	24	18	33.33%	211	190	11.05%
	Larceny	108	108	0.00%	404	505	-20.00%	5319	6188	-14.04%
	Vehicle Theft	12	15	-20.00%	54	63	-14.29%	694	821	-15.47%
	Arson	1	1	0.00%	7	2	250.00%	62	24	158.33%
Property Total:		138	151	-8.61%	561	659	-14.87%	7120	8103	-12.13%
Preliminary Part 1 Crime Totals:		153	165	-7.27%	614	709	-13.40%	7791	8861	-12.08%
Current 7 Day Period:		11/29/2020 - 12/5/2020			Prior 7 Day Period:		11/22/2020 - 11/28/2020			
Current 28 Day Period:		11/8/2020 - 12/5/2020			Prior 28 Day Period:		10/11/2020 - 11/7/2020			
Current YTD Day Period:		1/1/2020 - 12/5/2020			Prior YTD Period:		1/1/2019 - 12/5/2019			

Prepared by SPD Crime Analysis Office - Monday, December 7, 2020

**NOTE:** SPD moved from UCR to the NIBRS reporting standard on 10/4/16 following the transition to a new RMS System. [Numbers on CompStat reports prior to this date should not be used as a comparison to those on this report.](#) Additional info on these reporting standards can be found on the FBI website: <https://ucr.fbi.gov/nibrs-overview>

This chart represents Preliminary counts of selected crime categories from Police Case Reports. Full statistical analysis to determine the confidence level of this data has not been performed. The % change columns on the preliminary counts differ from the percentage change on the NIBRS crime report, sometimes significantly. The CompStat report is designed for operational use and includes only selected NIBRS categories and coding less complex than full NIBRS rules. Official statistics for these and other NIBRS categories can be found on WASPC & FBI websites once available.



POLICE SUMMARY - Ending: Saturday, December 5, 2020



## NW - Northwest District (P1)

### Preliminary IBR Counts

NIBRS Categories (Part 1 Selected)		7 Day Comparison			28 Day Comparison			YTD Comparison		
		Current	Prior	Percent	Current	Prior	Percent	Current	Prior	Percent
<b>Violent</b>	Criminal Homicide	0	0		0	0		1	0	
	Rape	0	0		0	0		18	32	-43.75%
	Robbery - Commercial	1	0		1	0		7	5	40.00%
	Robbery - Person	1	0		2	1	100.00%	16	17	-5.88%
	Aggravated Assault - Non DV	1	1	0.00%	3	0		26	38	-31.58%
	Aggravated Assault - DV	0	0		3	2	50.00%	41	42	-2.38%
<b>Violent Total:</b>		3	1	200.00%	9	3	200.00%	109	134	-18.66%
<b>Property</b>	Burglary - Residential	1	1	0.00%	5	7	-28.57%	92	125	-26.40%
	Burglary Garage	1	3	-66.67%	10	6	66.67%	111	96	15.63%
	Burglary Commercial	0	2	-100.00%	2	2	0.00%	23	26	-11.54%
	Larceny	27	33	-18.18%	103	114	-9.65%	1211	1124	7.74%
	Vehicle Theft	2	3	-33.33%	14	15	-6.67%	123	136	-9.56%
	Arson	0	0		0	1	-100.00%	11	6	83.33%
<b>Property Total:</b>		31	42	-26.19%	134	145	-7.59%	1571	1513	3.83%
<b>Preliminary Part 1 Crime Totals:</b>		34	43	-20.93%	143	148	-3.38%	1680	1647	2.00%
<b>Current 7 Day Period:</b>		11/29/2020 - 12/5/2020			<b>Prior 7 Day Period:</b>		11/22/2020 - 11/28/2020			
<b>Current 28 Day Period:</b>		11/8/2020 - 12/5/2020			<b>Prior 28 Day Period:</b>		10/11/2020 - 11/7/2020			
<b>Current YTD Day Period:</b>		1/1/2020 - 12/5/2020			<b>Prior YTD Period:</b>		1/1/2019 - 12/5/2019			

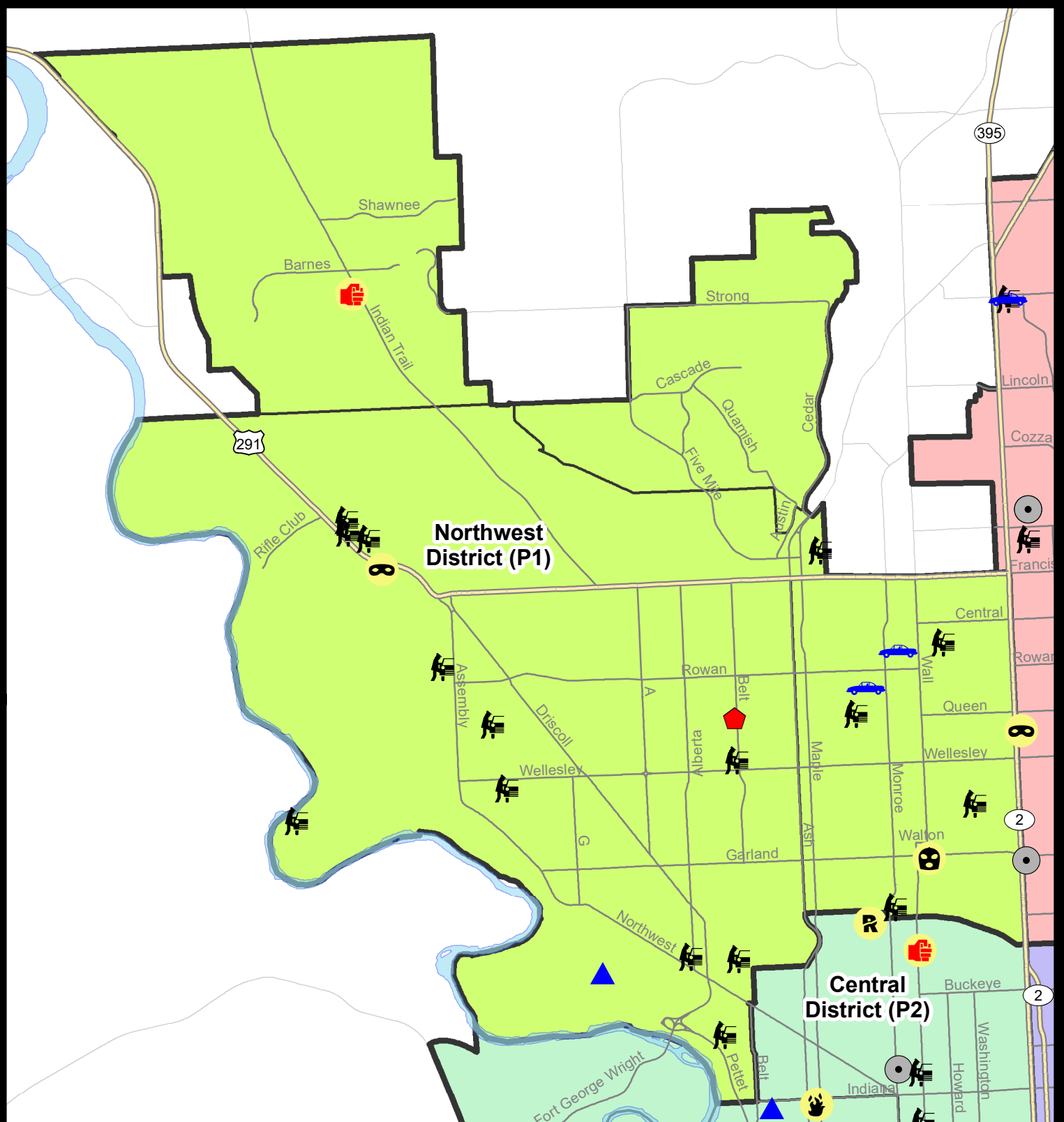
Prepared by SPD Crime Analysis Office - Monday, December 7, 2020

**NOTE:** SPD moved from UCR to the NIBRS reporting standard on 10/4/16 following the transition to a new RMS System. [Numbers on CompStat reports prior to this date should not be used as a comparison to those on this report.](#) Additional info on these reporting standards can be found on the FBI website: <https://ucr.fbi.gov/nibrs-overview>

This chart represents Preliminary counts of selected crime categories from Police Case Reports. Full statistical analysis to determine the confidence level of this data has not been performed. The % change columns on the preliminary counts differ from the percentage change on the NIBRS crime report, sometimes significantly. The CompStat report is designed for operational use and includes only selected NIBRS categories and coding less complex than full NIBRS rules. Official statistics for these and other NIBRS categories can be found on WASPC & FBI websites once available.







**City of Spokane**  
**Northwest District (P1)**  
**Selected Crime Codes**  
**2020-11-29 to 2020-12-05**  
 Prepared By:  
 Crime Analysis Unit  
 Spokane Police Department

**Legend**

**NIBRS Events**

Criminal Homicide	Robbery Person	Burglary Commercial
Rape	Aggravated Assault	Vehicle Prowling
Robbery Commercial	Burglary Residential	Vehicle Theft
Burglary Garage	Arson	

*Cases Represent LERMS Crime Codes  
 Points may indicate multiple events  
 Note: Veh Prowl is only Larceny displayed*

*For Additional Information on  
 Incidents pertaining to an  
 Area, Trend, or Pattern  
 Contact Information Analysis*

0 0.25 0.5 1 Miles

**THIS IS NOT A LEGAL DOCUMENT:**  
 The information shown on this map is compiled from various sources and is subject to constant revision. Information shown on this map should not be used to determine the location of facilities in relationship to property lines, section lines, streets, etc.

Sunday - Saturday

NW - Northwest District (P1)

11/29/2020 TO 12/5/2020



<u>A/C</u>	<u>Offense Statute</u>	<u>Address</u>	<u>Reported Date</u>	<u>Dist</u>
<b><u>SPA1BS</u></b>				
C	THEFT 2D FROM BUILDING	1800 W FRANCIS AVE	12/2/2020	P1
C	THEFT 2D FROM MOTOR VEHICLE	6500 N CEDAR RD	12/3/2020	P1
C	THEFT 3D FROM MOTOR VEHICLE	6800 N OXFORD LN	12/3/2020	P1
A	THEFT 3D FROM MOTOR VEHICLE	6800 N CAMBRIDGE LN	12/3/2020	P1
A	THEFT 3D FROM MOTOR VEHICLE	5200 W CONESTOGA LN	12/4/2020	P1
<b><u>SPA1IT</u></b>				
C	ASSAULT 2D	8800 N INDIAN TRAIL RD	12/1/2020	P1
<b><u>SPA1NH</u></b>				
C	MAIL THEFT	5000 N MONROE ST	12/1/2020	P1
C	MAIL THEFT	5000 N MAPLE ST	12/2/2020	P1
C	ROBBERY 2D COMMERCIAL	600 W GARLAND AVE	12/1/2020	P1
C	THEFT 1D ALL OTHER	3900 N ADAMS ST	12/4/2020	P1
C	THEFT 2D FROM MOTOR VEHICLE	400 W JOSEPH AVE	11/30/2020	P1
C	THEFT 2D VEHICLE PARTS AND ACCESSORIES	5100 N ADAMS ST	12/1/2020	P1
C	THEFT 3D ALL OTHER	5900 N WALL ST	11/30/2020	P1
C	THEFT 3D FROM MOTOR VEHICLE	5100 N ADAMS ST	11/29/2020	P1
A	THEFT 3D FROM MOTOR VEHICLE	4200 N WHITEHOUSE ST	11/29/2020	P1
C	THEFT 3D FROM MOTOR VEHICLE	900 W GLASS AVE	12/4/2020	P1
C	THEFT OF MOTOR VEHICLE	5600 N LINCOLN ST	11/29/2020	P1
C	THEFT OF MOTOR VEHICLE	5300 N JEFFERSON ST	11/29/2020	P2
<b><u>SPA1NW</u></b>				
C	BURGLARY 2D GARAGE	3300 W FAIRVIEW AVE	12/2/2020	P1
C	RESIDENTIAL BURGLARY	5100 N BELT ST	12/4/2020	P1
C	ROBBERY 1D PERSON	6600 N NINE MILE RD	11/29/2020	P1
C	THEFT 2D ALL OTHER	2300 W WELLESLEY AVE	12/1/2020	P1
C	THEFT 2D FROM MOTOR VEHICLE	5700 N ASSEMBLY ST	12/5/2020	P1
C	THEFT 3D ALL OTHER	2700 W CLEVELAND AVE	12/3/2020	P1
C	THEFT 3D ALL OTHER	3700 W WALTON AVE	12/4/2020	P1
C	THEFT 3D FROM BUILDING	2500 W LONGFELLOW AVE	12/3/2020	P1
C	THEFT 3D FROM MOTOR VEHICLE	4400 N AUBREY L WHITE PKWY	11/30/2020	P1
C	THEFT 3D FROM MOTOR VEHICLE	2300 W CARLISLE AVE	11/30/2020	P1
A	THEFT 3D FROM MOTOR VEHICLE	4700 N BELT ST	12/1/2020	P1
A	THEFT 3D FROM MOTOR VEHICLE	4000 W HOFFMAN AVE	12/4/2020	P1
C	THEFT 3D FROM MOTOR VEHICLE	4000 W CROWN AVE	12/4/2020	P1
C	THEFT 3D FROM MOTOR VEHICLE	3000 N HEMLOCK ST	12/5/2020	P1
C	THEFT 3D FROM MOTOR VEHICLE	2600 W EUCLID AVE	12/5/2020	P1
C	THEFT 3D SHOPLIFTING	2300 W WELLESLEY AVE	12/2/2020	P1

For protection of victim privacy, the entire address on sexual assault crimes has been redacted.

POLICE SUMMARY - Ending: Saturday, December 5, 2020



## NW - North Central District (P2)

### Preliminary IBR Counts

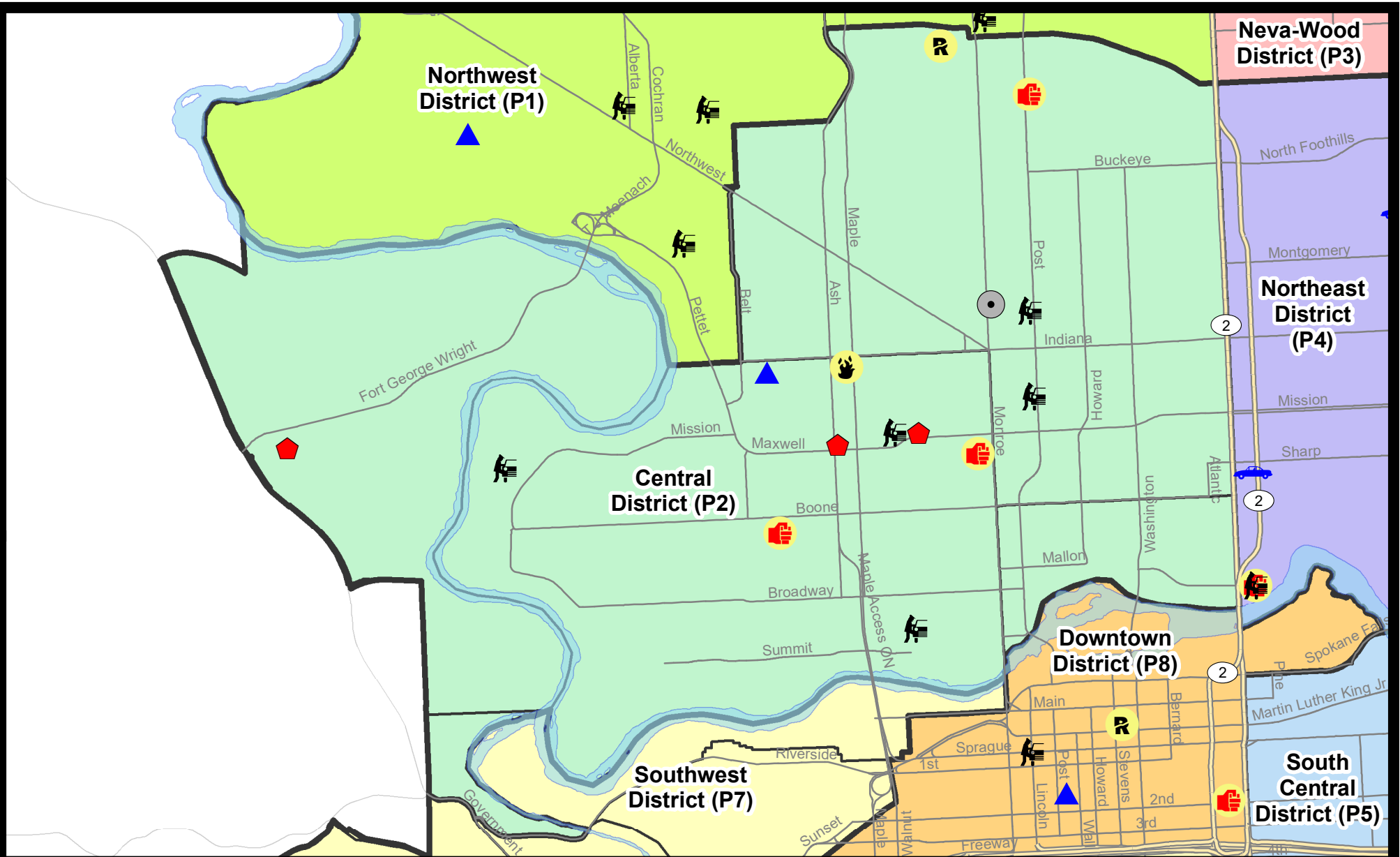
NIBRS Categories (Part 1 Selected)		7 Day Comparison			28 Day Comparison			YTD Comparison		
		Current	Prior	Percent	Current	Prior	Percent	Current	Prior	Percent
Violent	Criminal Homicide	0	0		0	0		2	1	100.00%
	Rape	1	0		1	8	-87.50%	40	34	17.65%
	Robbery - Commercial	0	0		0	0		5	7	-28.57%
	Robbery - Person	0	0		1	2	-50.00%	28	21	33.33%
	Aggravated Assault - Non DV	2	0		4	3	33.33%	55	70	-21.43%
	Aggravated Assault - DV	1	4	-75.00%	8	5	60.00%	50	45	11.11%
Violent Total:		4	4	0.00%	14	18	-22.22%	180	178	1.12%
Property	Burglary - Residential	3	3	0.00%	11	12	-8.33%	140	132	6.06%
	Burglary Garage	1	1	0.00%	10	5	100.00%	70	79	-11.39%
	Burglary Commercial	1	3	-66.67%	8	3	166.67%	38	38	0.00%
	Larceny	18	12	50.00%	59	104	-43.27%	1025	1222	-16.12%
	Vehicle Theft	0	2	-100.00%	6	15	-60.00%	177	166	6.63%
	Arson	1	1	0.00%	3	1	200.00%	23	7	228.57%
Property Total:		24	22	9.09%	97	140	-30.71%	1473	1644	-10.40%
Preliminary Part 1 Crime Totals:		28	26	7.69%	111	158	-29.75%	1653	1822	-9.28%
Current 7 Day Period:		11/29/2020 - 12/5/2020			Prior 7 Day Period:		11/22/2020 - 11/28/2020			
Current 28 Day Period:		11/8/2020 - 12/5/2020			Prior 28 Day Period:		10/11/2020 - 11/7/2020			
Current YTD Day Period:		1/1/2020 - 12/5/2020			Prior YTD Period:		1/1/2019 - 12/5/2019			

Prepared by SPD Crime Analysis Office - Monday, December 7, 2020

**NOTE:** SPD moved from UCR to the NIBRS reporting standard on 10/4/16 following the transition to a new RMS System. [Numbers on CompStat reports prior to this date should not be used as a comparison to those on this report.](#) Additional info on these reporting standards can be found on the FBI website: <https://ucr.fbi.gov/nibrs-overview>

This chart represents Preliminary counts of selected crime categories from Police Case Reports. Full statistical analysis to determine the confidence level of this data has not been performed. The % change columns on the preliminary counts differ from the percentage change on the NIBRS crime report, sometimes significantly. The CompStat report is designed for operational use and includes only selected NIBRS categories and coding less complex than full NIBRS rules. Official statistics for these and other NIBRS categories can be found on WASPC & FBI websites once available.


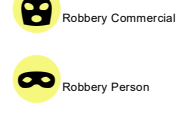




**City of Spokane**  
**Central District (P2)**  
**Selected**  
**Crime Types**  
**2020-11-29 to 2020-12-05**  
 Prepared By:  
 Crime Analysis Unit  
 Spokane Police Department

#### Legend

##### NIBRS Events



Cases Represent LERMS Crime Codes  
 Points may indicate multiple events  
 Note: Veh Prowl is only Larceny category displayed



For Additional Information on Incidents  
 pertaining to an Area, Trend, or Pattern  
 Contact Information Analysis

0 0.2 0.4 0.6 Miles



**THIS IS NOT A LEGAL DOCUMENT:**  
 The information shown on this map is compiled  
 from various sources and is subject to constant  
 revision. Information shown on this map should  
 not be used to determine the location of facilities  
 in relationship to property lines, section lines,  
 streets, etc.



Sunday - Saturday

NW - Central District (P2)

11/29/2020 TO 12/5/2020



<u>A/C</u>	<u>Offense Statute</u>	<u>Address</u>	<u>Reported Date</u>	<u>Dist</u>
<b><u>SPA2EG</u></b>				
C	ASSAULT 2D	700 W EUCLID AVE	11/29/2020	P1
A	BURGLARY 2D COMMERCIAL	2100 N MONROE ST	12/3/2020	P2
C	MAIL THEFT	1800 W MONTGOMERY AVE	11/30/2020	P2
C	RAPE 2D		11/29/2020	P1
C	THEFT 2D FROM MOTOR VEHICLE	1600 N POST ST	12/2/2020	P2
C	THEFT 3D ALL OTHER	1500 N MONROE ST	11/30/2020	P2
C	THEFT 3D CITY FROM BUILDING	1400 N WALL ST	11/29/2020	P2
C	THEFT 3D FROM BUILDING	1000 W MANSFIELD AVE	12/2/2020	P2
C	THEFT 3D FROM MOTOR VEHICLE	800 W KNOX AVE	12/5/2020	P2
C	THEFT 3D VEHICLE PARTS AND ACCESSORIES	1400 N DIVISION ST	12/1/2020	P2
C	THEFT 3D VEHICLE PARTS AND ACCESSORIES	1600 W NORTHWEST BLVD	12/5/2020	P2
C	THEFT OF A FIREARM FROM BUILDING	800 W CLEVELAND AVE	12/1/2020	P2
<b><u>SPA2RS</u></b>				
C	THEFT 3D ALL OTHER	900 N WASHINGTON ST	11/30/2020	P2
C	THEFT 3D SHOPLIFTING	600 W MALLON AVE	12/1/2020	P2
<b><u>SPA2WC</u></b>				
C	ARSON 1D	1800 N MAPLE ST	12/4/2020	P1
C	ASSAULT 4D WEAPON	1900 W GARDNER AVE	11/29/2020	P1
C	BURGLARY 2D FENCED AREA	1300 N CANNON ST	12/1/2020	P2
C	BURGLARY 2D GARAGE	1800 N CANNON ST	12/1/2020	P2
C	HARASSMENT WEAPON INVOLVED	1000 W SINTO AVE	12/5/2020	P2
C	RESIDENTIAL BURGLARY	1500 N ASH ST	11/29/2020	P1
C	RESIDENTIAL BURGLARY	1500 N ADAMS ST	12/5/2020	P1
C	THEFT 1D FROM BUILDING	1600 W DEAN AVE	11/29/2020	P2
C	THEFT 3D ALL OTHER	900 N ADAMS ST	12/1/2020	P2
C	THEFT 3D FROM MOTOR VEHICLE	1400 W MISSION AVE	11/29/2020	P2
A	THEFT 3D FROM MOTOR VEHICLE	600 N CEDAR ST	11/30/2020	P2
C	THEFT 3D FROM MOTOR VEHICLE	3200 W BOONE AVE	11/30/2020	P2
<b><u>SPA2WH</u></b>				
C	RESIDENTIAL BURGLARY	1600 N RIVER RIDGE BLVD	11/29/2020	P1
C	THEFT 3D FROM BUILDING	1600 N RIVER RIDGE BLVD	11/29/2020	P1

POLICE SUMMARY - Ending: Saturday, December 5, 2020



## NE - Neva-Wood District (P3)

### Preliminary IBR Counts

NIBRS Categories (Part 1 Selected)		7 Day Comparison			28 Day Comparison			YTD Comparison		
		Current	Prior	Percent	Current	Prior	Percent	Current	Prior	Percent
<b>Violent</b>	Criminal Homicide	0	0		0	0		3	0	
	Rape	0	0		2	1	100.00%	25	32	-21.88%
	Robbery - Commercial	0	0		0	0		25	30	-16.67%
	Robbery - Person	1	0		1	4	-75.00%	27	35	-22.86%
	Aggravated Assault - Non DV	2	2	0.00%	7	4	75.00%	70	69	1.45%
	Aggravated Assault - DV	1	1	0.00%	6	3	100.00%	47	60	-21.67%
<b>Violent Total:</b>		4	3	33.33%	16	12	33.33%	197	226	-12.83%
<b>Property</b>	Burglary - Residential	1	3	-66.67%	9	9	0.00%	117	153	-23.53%
	Burglary Garage	2	1	100.00%	9	10	-10.00%	101	102	-0.98%
	Burglary Commercial	3	4	-25.00%	8	8	0.00%	91	76	19.74%
	Larceny	38	39	-2.56%	149	172	-13.37%	1879	2323	-19.11%
	Vehicle Theft	5	6	-16.67%	20	13	53.85%	202	271	-25.46%
	Arson	0	0		2	0		11	6	83.33%
<b>Property Total:</b>		49	53	-7.55%	197	212	-7.08%	2401	2931	-18.08%
<b>Preliminary Part 1 Crime Totals:</b>		53	56	-5.36%	213	224	-4.91%	2598	3157	-17.71%
<b>Current 7 Day Period:</b>		11/29/2020 - 12/5/2020			<b>Prior 7 Day Period:</b>		11/22/2020 - 11/28/2020			
<b>Current 28 Day Period:</b>		11/8/2020 - 12/5/2020			<b>Prior 28 Day Period:</b>		10/11/2020 - 11/7/2020			
<b>Current YTD Day Period:</b>		1/1/2020 - 12/5/2020			<b>Prior YTD Period:</b>		1/1/2019 - 12/5/2019			

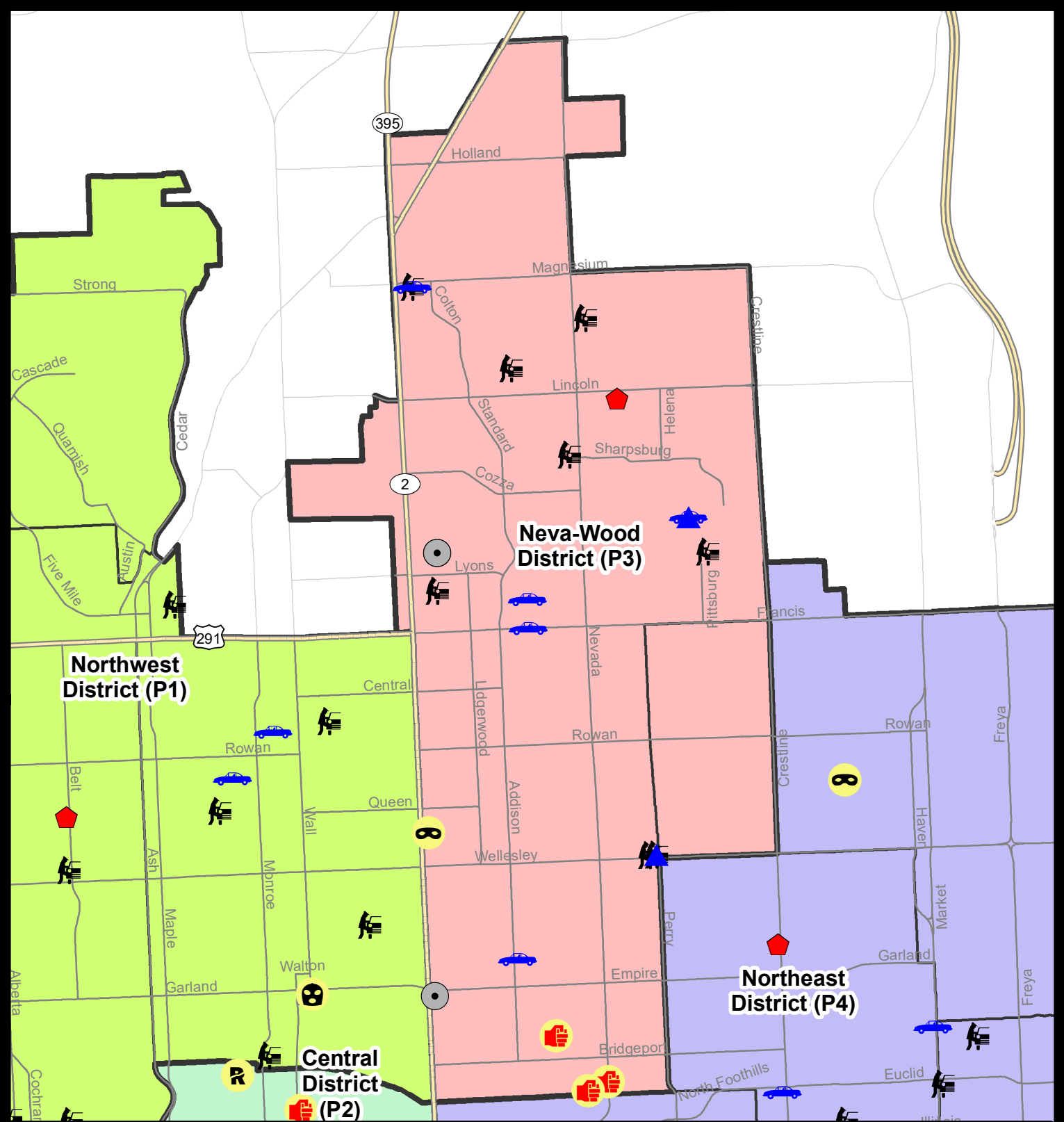
Prepared by SPD Crime Analysis Office - Monday, December 7, 2020

**NOTE:** SPD moved from UCR to the NIBRS reporting standard on 10/4/16 following the transition to a new RMS System. [Numbers on CompStat reports prior to this date should not be used as a comparison to those on this report.](#) Additional info on these reporting standards can be found on the FBI website: <https://ucr.fbi.gov/nibrs-overview>

This chart represents Preliminary counts of selected crime categories from Police Case Reports. Full statistical analysis to determine the confidence level of this data has not been performed. The % change columns on the preliminary counts differ from the percentage change on the NIBRS crime report, sometimes significantly. The CompStat report is designed for operational use and includes only selected NIBRS categories and coding less complex than full NIBRS rules. Official statistics for these and other NIBRS categories can be found on WASPC & FBI websites once available.







**City of Spokane**  
**Neva-Wood District (P3)**  
**Selected Crime Codes**  
**2020-11-29 to 2020-12-05**  
 Prepared By:  
 Crime Analysis Unit  
 Spokane Police Department

**Legend**

**NIBRS Events**



Criminal Homicide



Rape



Robbery Commercial



Robbery Person



Aggravated Assault



Burglary Residential



Burglary Garage



Burglary Commercial



Vehicle Prowling



Vehicle Theft



Arson



Cases Represent LERMS Crime Codes  
 Points may indicate multiple events  
 Note: Veh Prowl is only Larceny displayed

For Additional Information on  
 Incidents pertaining to an  
 Area, Trend, or Pattern  
 Contact Information Analysis

0 0.2 0.4 0.8 Miles



**THIS IS NOT A LEGAL DOCUMENT:**  
 The information shown on this map is compiled  
 from various sources and is subject to constant  
 revision. Information shown on this map should  
 not be used to determine the location of facilities  
 in relationship to property lines, section lines,  
 streets, etc.

Sunday - Saturday

NE - Neva-Wood District (P3)

11/29/2020 TO 12/5/2020



<u>A/C</u>	<u>Offense Statute</u>	<u>Address</u>	<u>Reported Date</u>	<u>Dist</u>
<b><u>SPB3NL</u></b>				
C	ASSAULT 2D	800 E EUCLID AVE	12/4/2020	P6
C	ASSAULT 3D WEAPON OR NEGLIGENT INJURY	E DALTON AVE / N NEVADA ST	12/2/2020	P4
A	BURGLARY 2D COMMERCIAL	0 E EMPIRE AVE	12/3/2020	P3
C	BURGLARY 2D COMMERCIAL	6700 N DIVISION ST	12/5/2020	P4
C	BURGLARY 2D COMMERCIAL	6700 N DIVISION ST	12/5/2020	P3
C	BURGLARY 2D GARAGE	1600 E WEILE AVE	12/4/2020	P4
C	BURGLARY 2D GARAGE	1300 E WELLESLEY AVE	12/5/2020	P3
C	IBR Purposes Only - Aggravated Assault	600 E GLASS AVE	12/2/2020	P1
C	MAIL THEFT	1700 E LYONS AVE	11/29/2020	P3
C	MAIL THEFT	4500 N DIVISION ST	12/1/2020	P3
C	MAIL THEFT	7900 N STANDARD ST	12/2/2020	P3
C	MAIL THEFT	1000 E COZZA DR	12/3/2020	P3
C	MAIL THEFT	400 E NEBRASKA AVE	12/3/2020	P3
C	RESIDENTIAL BURGLARY	7800 N MORTON ST	11/29/2020	P4
C	ROBBERY 2D PERSON	4700 N DIVISION ST	12/5/2020	P2
C	THEFT 2D ALL OTHER	9200 N COLTON ST	12/3/2020	P3
C	THEFT 2D FROM BUILDING	4700 N DIVISION ST	11/29/2020	P3
C	THEFT 2D FROM BUILDING	9200 N COLTON ST	11/30/2020	P3
C	THEFT 2D FROM BUILDING	9200 N COLTON ST	11/30/2020	P3
C	THEFT 2D FROM BUILDING	9200 N COLTON ST	12/1/2020	P3
C	THEFT 2D FROM MOTOR VEHICLE	6600 N DIVISION ST	11/30/2020	P3
C	THEFT 2D FROM MOTOR VEHICLE	1300 E WELLESLEY AVE	12/4/2020	P3
C	THEFT 2D SHOPLIFTING	100 E MAGNESIUM RD	11/30/2020	P3
C	THEFT 3D ALL OTHER	9700 N NEVADA ST	11/29/2020	P3
C	THEFT 3D ALL OTHER	800 E BRIDGEPORT AVE	12/1/2020	P3
C	THEFT 3D ALL OTHER	5700 N DIVISION ST	12/3/2020	P3
C	THEFT 3D CITY ALL OTHER	0 E WEILE AVE	11/30/2020	P1
C	THEFT 3D CITY SHOPLIFTING	6700 N DIVISION ST	12/2/2020	P4
C	THEFT 3D FROM BUILDING	600 E BROAD AVE	12/1/2020	P3
C	THEFT 3D FROM BUILDING	9100 N NEWPORT HWY	12/1/2020	P3
C	THEFT 3D FROM BUILDING	500 E ROCKWELL AVE	12/2/2020	P3
C	THEFT 3D FROM BUILDING	9600 N NEWPORT HWY	12/2/2020	P3
C	THEFT 3D FROM BUILDING	9200 N COLTON ST	12/3/2020	P3
C	THEFT 3D FROM BUILDING	0 W HOUSTON AVE	12/5/2020	P3
C	THEFT 3D FROM MOTOR VEHICLE	0 E PINE RIDGE CT	11/30/2020	P4
C	THEFT 3D FROM MOTOR VEHICLE	8000 N DAKOTA ST	11/30/2020	P3
C	THEFT 3D FROM MOTOR VEHICLE	900 E SHARPSBURG AVE	11/30/2020	P3
C	THEFT 3D FROM MOTOR VEHICLE	8400 N NEVADA ST	12/1/2020	P3

For protection of victim privacy, the entire address on sexual assault crimes has been redacted.

<b>A/C</b>	<b>Offense Statute</b>	<b>Address</b>	<b>Reported Date</b>	<b>Dist</b>
A	THEFT 3D FROM MOTOR VEHICLE	6700 N PITTSBURG ST	12/2/2020	P3
C	THEFT 3D FROM MOTOR VEHICLE	1300 E WELLESLEY AVE	12/5/2020	P3
C	THEFT 3D SHOPLIFTING	6700 N DIVISION ST	11/30/2020	P3
C	THEFT 3D SHOPLIFTING	6700 N DIVISION ST	11/30/2020	P3
C	THEFT 3D SHOPLIFTING	7400 N DIVISION ST	12/1/2020	P3
C	THEFT 3D SHOPLIFTING	5600 N DIVISION ST	12/3/2020	P3
C	THEFT 3D SHOPLIFTING	9100 N NEWPORT HWY	12/4/2020	P3
C	THEFT 3D VEHICLE PARTS AND ACCESSORIES	1100 E DALTON AVE	12/1/2020	P4
C	THEFT 3D VEHICLE PARTS AND ACCESSORIES	1700 E LINCOLN RD	12/2/2020	P3
C	THEFT OF MOTOR VEHICLE	4000 N ADDISON ST	11/29/2020	P3
C	THEFT OF MOTOR VEHICLE	0 E PINE RIDGE CT	11/30/2020	P4
C	THEFT OF MOTOR VEHICLE	1600 E WEILE AVE	12/4/2020	P4
C	THEFT OF MOTOR VEHICLE	N STANDARD ST / E FRANCIS AVE	12/5/2020	P2
C	THEFT OF MOTOR VEHICLE	N STANDARD ST / E HOUSTON AVE	12/5/2020	P4
<b><u>SPB3WH</u></b>				
C	THEFT 3D VEHICLE PARTS AND ACCESSORIES	1400 E FRANCIS AVE	12/2/2020	P3

POLICE SUMMARY - Ending: Saturday, December 5, 2020



## NE - Northeast District (P4)

### Preliminary IBR Counts

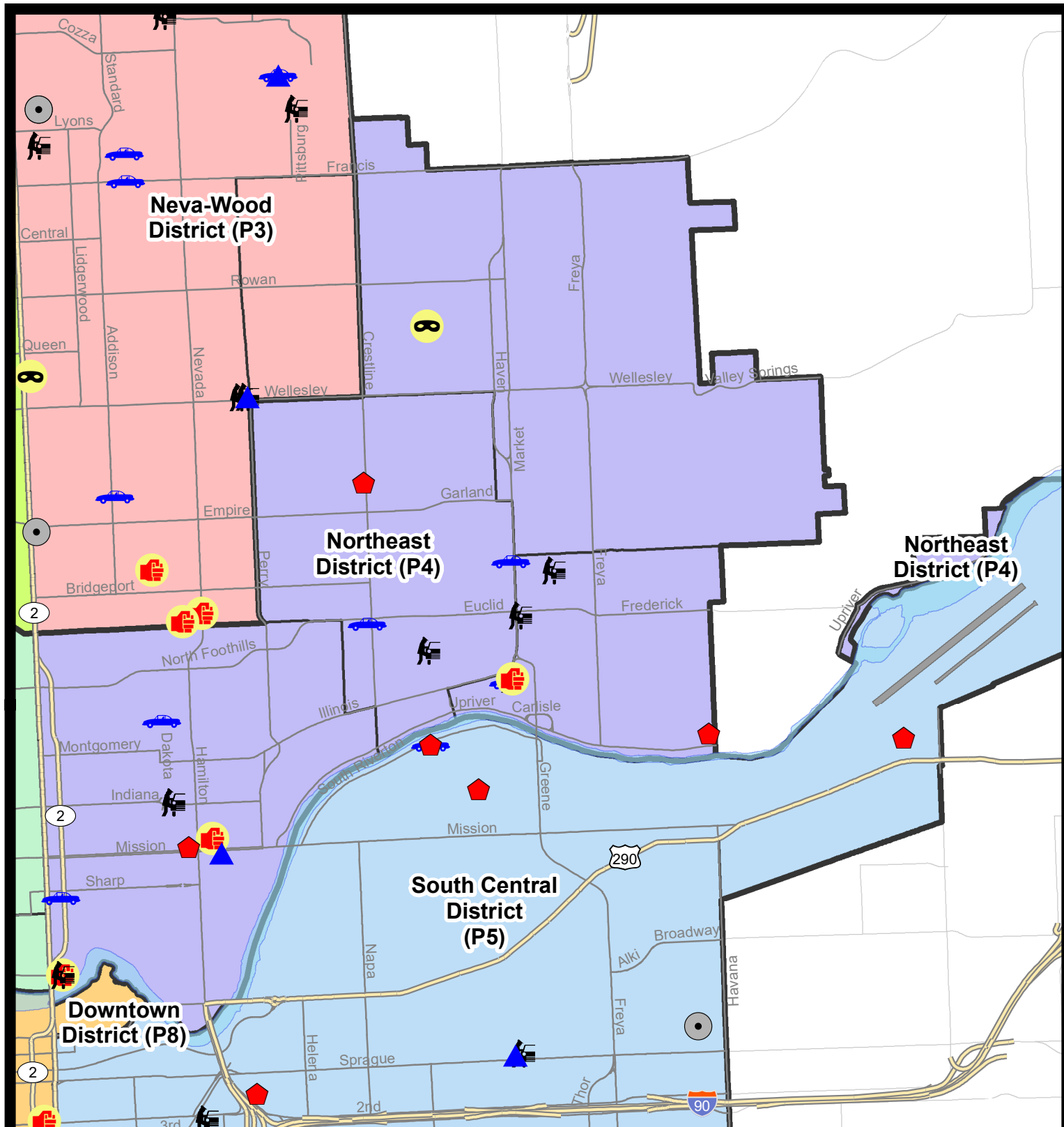
NIBRS Categories (Part 1 Selected)		7 Day Comparison			28 Day Comparison			YTD Comparison		
		Current	Prior	Percent	Current	Prior	Percent	Current	Prior	Percent
Violent	Criminal Homicide	0	0		0	0		4	0	
	Rape	0	1	-100.00%	2	1	100.00%	28	40	-30.00%
	Robbery - Commercial	0	0		0	0		4	17	-76.47%
	Robbery - Person	1	0		1	4	-75.00%	28	28	0.00%
	Aggravated Assault - Non DV	2	1	100.00%	6	8	-25.00%	78	86	-9.30%
	Aggravated Assault - DV	1	4	-75.00%	5	4	25.00%	43	49	-12.24%
Violent Total:		4	6	-33.33%	14	17	-17.65%	185	220	-15.91%
Property	Burglary - Residential	3	2	50.00%	12	20	-40.00%	132	142	-7.04%
	Burglary Garage	1	2	-50.00%	6	2	200.00%	71	51	39.22%
	Burglary Commercial	0	2	-100.00%	6	5	20.00%	59	50	18.00%
	Larceny	25	24	4.17%	93	115	-19.13%	1204	1519	-20.74%
	Vehicle Theft	5	4	25.00%	14	20	-30.00%	192	248	-22.58%
	Arson	0	0		2	0		17	5	240.00%
Property Total:		34	34	0.00%	133	162	-17.90%	1675	2015	-16.87%
Preliminary Part 1 Crime Totals:		38	40	-5.00%	147	179	-17.88%	1860	2235	-16.78%
Current 7 Day Period:		11/29/2020 - 12/5/2020			Prior 7 Day Period:		11/22/2020 - 11/28/2020			
Current 28 Day Period:		11/8/2020 - 12/5/2020			Prior 28 Day Period:		10/11/2020 - 11/7/2020			
Current YTD Day Period:		1/1/2020 - 12/5/2020			Prior YTD Period:		1/1/2019 - 12/5/2019			

Prepared by SPD Crime Analysis Office - Monday, December 7, 2020

**NOTE:** SPD moved from UCR to the NIBRS reporting standard on 10/4/16 following the transition to a new RMS System. [Numbers on CompStat reports prior to this date should not be used as a comparison to those on this report.](#) Additional info on these reporting standards can be found on the FBI website: <https://ucr.fbi.gov/nibrs-overview>

This chart represents Preliminary counts of selected crime categories from Police Case Reports. Full statistical analysis to determine the confidence level of this data has not been performed. The % change columns on the preliminary counts differ from the percentage change on the NIBRS crime report, sometimes significantly. The CompStat report is designed for operational use and includes only selected NIBRS categories and coding less complex than full NIBRS rules. Official statistics for these and other NIBRS categories can be found on WASPC & FBI websites once available.





**City of Spokane**  
**Northeast District (P4)**  
**Selected Crime Codes**  
**2020-11-29 to 2020-12-05**  
 Prepared By:  
 Crime Analysis Unit  
 Spokane Police Department

#### Legend

##### NIBRS Events



Criminal Homicide



Rape



Robbery Commercial



Robbery Person



Aggravated Assault



Burglary Residential



Burglary Garage



Burglary Commercial



Vehicle Prowling



Vehicle Theft



Arson



Cases Represent LERMS Crime Codes  
 Points may indicate multiple events  
 Note: Veh Prowl is only Larceny displayed

For Additional Information on  
 Incidents pertaining to an  
 Area, Trend, or Pattern  
 Contact Information Analysis

0 0.2 0.4 0.8 Miles



THIS IS NOT A LEGAL DOCUMENT.  
 The information shown on this map is compiled  
 from various sources and is subject to constant  
 revision. Information shown on this map should  
 not be used to determine the location of facilities  
 in relationship to property lines, section lines,  
 streets, etc.

Sunday - Saturday

NE - Northeast District (P4)

11/29/2020 TO 12/5/2020



<u>A/C</u>	<u>Offense Statute</u>	<u>Address</u>	<u>Reported Date</u>	<u>Dist</u>
<b><u>SPB4BE</u></b>				
C	MAIL THEFT	2600 E LONGFELLOW AVE	12/1/2020	P4
C	MAIL THEFT	2100 E UPRIVER DR	12/2/2020	P4
C	MAIL THEFT	2900 E BRIDGEPORT AVE	12/3/2020	P4
C	RESIDENTIAL BURGLARY	4000 N CRESTLINE ST	11/30/2020	P4
C	THEFT 3D ALL OTHER	4000 N CRESTLINE ST	11/30/2020	P4
C	THEFT 3D FROM MOTOR VEHICLE	2800 N COOK ST	12/2/2020	P4
C	THEFT 3D VEHICLE PARTS AND ACCESSORIES	3000 N CRESTLINE ST	12/1/2020	P4
C	THEFT 3D VEHICLE PARTS AND ACCESSORIES	2300 E EUCLID AVE	12/3/2020	P4
A	THEFT OF MOTOR VEHICLE	3000 N CRESTLINE ST	12/1/2020	P4
C	THEFT OF MOTOR VEHICLE	3500 N MARKET ST	12/1/2020	P4
<b><u>SPB4HI</u></b>				
C	MAIL THEFT	3000 E HOFFMAN AVE	11/30/2020	P4
C	MAIL THEFT	4800 N ALTAMONT ST	12/1/2020	P4
C	MAIL THEFT	4700 N ALTAMONT ST	12/1/2020	P4
C	MAIL THEFT	2600 E JOSEPH AVE	12/2/2020	P4
C	ROBBERY 2D PERSON	2500 E DIAMOND AVE	11/30/2020	P4
C	THEFT 2D ALL OTHER	2900 E DIAMOND AVE	12/4/2020	P4
<b><u>SPB4LO</u></b>				
C	ASSAULT 2D	700 N DIVISION ST	12/3/2020	P2
C	BURGLARY 2D GARAGE	1000 E MISSION AVE	12/5/2020	P4
C	IBR Purposes Only - Aggravated Assault	900 E MISSION AVE	12/4/2020	P4
C	MAIL THEFT	2200 N MORTON ST	12/5/2020	P4
C	RESIDENTIAL BURGLARY	800 E MISSION AVE	12/2/2020	P4
C	THEFT 2D FROM BUILDING	300 E FAIRVIEW AVE	12/5/2020	P4
C	THEFT 3D ALL OTHER	100 E BOONE AVE	12/5/2020	P4
C	THEFT 3D FROM BUILDING	1100 N SUPERIOR ST	12/4/2020	P4
C	THEFT 3D FROM MOTOR VEHICLE	700 E INDIANA AVE	11/30/2020	P4
C	THEFT 3D FROM MOTOR VEHICLE	700 E INDIANA AVE	11/30/2020	P4
C	THEFT 3D FROM MOTOR VEHICLE	700 N DIVISION ST	12/4/2020	P4
C	THEFT 3D SHOPLIFTING	1700 N DIVISION ST	11/30/2020	P4
C	THEFT 3D SHOPLIFTING	2000 N HAMILTON ST	12/5/2020	P4
C	THEFT 3D VEHICLE PARTS AND ACCESSORIES	3000 N NEVADA ST	12/1/2020	P4
C	THEFT OF MOTOR VEHICLE	2400 N DAKOTA ST	11/30/2020	P2
C	THEFT OF MOTOR VEHICLE	1200 N RUBY ST	12/3/2020	P4
<b><u>SPB4MI</u></b>				
C	ASSAULT 1D	2600 N MARKET ST	12/5/2020	P4
A	RESIDENTIAL BURGLARY	4200 E ERMINA AVE	11/29/2020	P4

For protection of victim privacy, the entire address on sexual assault crimes has been redacted.



<b><u>A/C</u></b>	<b><u>Offense Statute</u></b>	<b><u>Address</u></b>	<b><u>Reported Date</u></b>	<b><u>Dist</u></b>
C	THEFT 2D FROM MOTOR VEHICLE	2600 N MARKET ST	12/3/2020	P4
C	THEFT 3D FROM MOTOR VEHICLE	3000 N MARKET ST	12/3/2020	P4
C	THEFT 3D FROM MOTOR VEHICLE	3300 E COURTLAND AVE	12/4/2020	P4
C	THEFT OF MOTOR VEHICLE	2600 N MARKET ST	12/2/2020	P4

# SPOKANE POLICE DEPARTMENT



## **SOUTH** **Police Service Area**

### PSA Commander

**Captain Tracie Meidl**

**South Central District (P5)**

**Southeast District (P6)**

**Southwest District (P7)**



POLICE SUMMARY - Ending: Saturday, December 5, 2020

## ***SOUTH PRECINCT (P5, P6, and P7)***



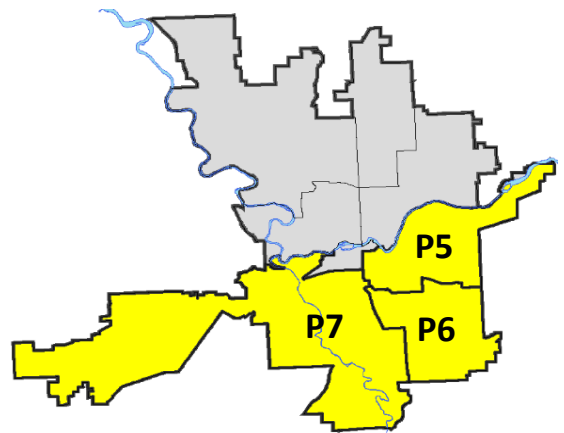
### Preliminary IBR Counts

NIBRS Categories (Part 1 Selected)		7 Day Comparison			28 Day Comparison			YTD Comparison		
		Current	Prior	Percent	Current	Prior	Percent	Current	Prior	Percent
Violent	Criminal Homicide	0	0		0	0		4	3	33.33%
	Rape	1	1	0.00%	7	7	0.00%	68	60	13.33%
	Robbery - Commercial	0	0		0	0		12	10	20.00%
	Robbery - Person	0	1	-100.00%	4	3	33.33%	57	62	-8.06%
	Aggravated Assault - Non DV	3	0		8	13	-38.46%	133	141	-5.67%
	Aggravated Assault - DV	1	2	-50.00%	9	5	80.00%	87	118	-26.27%
Violent Total:		5	4	25.00%	28	28	0.00%	361	394	-8.38%
Property	Burglary - Residential	5	4	25.00%	16	18	-11.11%	267	261	2.30%
	Burglary Garage	7	1	600.00%	20	12	66.67%	196	193	1.55%
	Burglary Commercial	4	2	100.00%	11	10	10.00%	158	153	3.27%
	Larceny	54	50	8.00%	198	245	-19.18%	2772	2894	-4.22%
	Vehicle Theft	3	12	-75.00%	28	24	16.67%	349	339	2.95%
	Arson	0	0		2	1	100.00%	31	11	181.82%
Property Total:		73	69	5.80%	275	310	-11.29%	3773	3851	-2.03%
Preliminary Part 1 Crime Totals:		78	73	6.85%	303	338	-10.36%	4134	4245	-2.61%
Current 7 Day Period:		11/29/2020 - 12/5/2020			Prior 7 Day Period:		11/22/2020 - 11/28/2020			
Current 28 Day Period:		11/8/2020 - 12/5/2020			Prior 28 Day Period:		10/11/2020 - 11/7/2020			
Current YTD Day Period:		1/1/2020 - 12/5/2020			Prior YTD Period:		1/1/2019 - 12/5/2019			

Prepared by SPD Crime Analysis Office - Monday, December 7, 2020

**NOTE:** SPD moved from UCR to the NIBRS reporting standard on 10/4/16 following the transition to a new RMS System. [Numbers on CompStat reports prior to this date should not be used as a comparison to those on this report.](#) Additional info on these reporting standards can be found on the FBI website: <https://ucr.fbi.gov/nibrs-overview>

This chart represents Preliminary counts of selected crime categories from Police Case Reports. Full statistical analysis to determine the confidence level of this data has not been performed. The % change columns on the preliminary counts differ from the percentage change on the NIBRS crime report, sometimes significantly. The CompStat report is designed for operational use and includes only selected NIBRS categories and coding less complex than full NIBRS rules. Official statistics for these and other NIBRS categories can be found on WASPC & FBI websites once available.



POLICE SUMMARY - Ending: Saturday, December 5, 2020



## SE - South Central District (P5)

### Preliminary IBR Counts


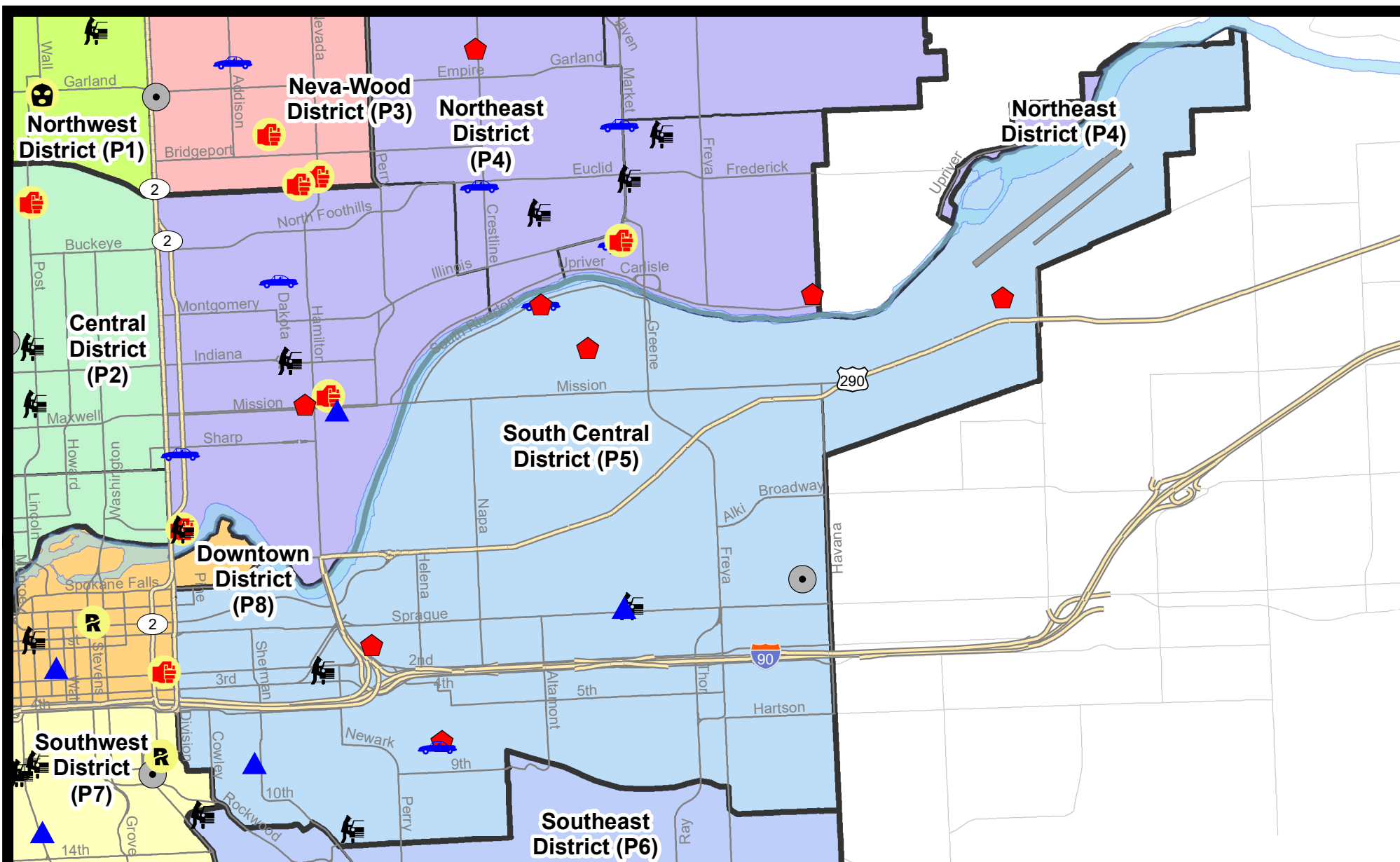
NIBRS Categories (Part 1 Selected)		7 Day Comparison			28 Day Comparison			YTD Comparison		
		Current	Prior	Percent	Current	Prior	Percent	Current	Prior	Percent
<b>Violent</b>	Criminal Homicide	0	0		0	0		2	3	-33.33%
	Rape	0	0		2	4	-50.00%	26	28	-7.14%
	Robbery - Commercial	0	0		0	0		5	5	0.00%
	Robbery - Person	0	1	-100.00%	3	2	50.00%	27	33	-18.18%
	Aggravated Assault - Non DV	0	0		4	6	-33.33%	71	71	0.00%
	Aggravated Assault - DV	0	1	-100.00%	3	1	200.00%	39	58	-32.76%
<b>Violent Total:</b>		0	2	-100.00%	12	13	-7.69%	170	198	-14.14%
<b>Property</b>	Burglary - Residential	5	3	66.67%	10	10	0.00%	98	82	19.51%
	Burglary Garage	2	0		2	3	-33.33%	31	39	-20.51%
	Burglary Commercial	1	1	0.00%	5	7	-28.57%	88	90	-2.22%
	Larceny	23	22	4.55%	75	76	-1.32%	940	1065	-11.74%
	Vehicle Theft	2	7	-71.43%	15	14	7.14%	150	158	-5.06%
	Arson	0	0		1	0		13	8	62.50%
<b>Property Total:</b>		33	33	0.00%	108	110	-1.82%	1320	1442	-8.46%
<b>Preliminary Part 1 Crime Totals:</b>		33	35	-5.71%	120	123	-2.44%	1490	1640	-9.15%
<b>Current 7 Day Period:</b>		11/29/2020 - 12/5/2020			<b>Prior 7 Day Period:</b>		11/22/2020 - 11/28/2020			
<b>Current 28 Day Period:</b>		11/8/2020 - 12/5/2020			<b>Prior 28 Day Period:</b>		10/11/2020 - 11/7/2020			
<b>Current YTD Day Period:</b>		1/1/2020 - 12/5/2020			<b>Prior YTD Period:</b>		1/1/2019 - 12/5/2019			

Prepared by SPD Crime Analysis Office - Monday, December 7, 2020

**NOTE:** SPD moved from UCR to the NIBRS reporting standard on 10/4/16 following the transition to a new RMS System. [Numbers on CompStat reports prior to this date should not be used as a comparison to those on this report.](#) Additional info on these reporting standards can be found on the FBI website: <https://ucr.fbi.gov/nibrs-overview>

This chart represents Preliminary counts of selected crime categories from Police Case Reports. Full statistical analysis to determine the confidence level of this data has not been performed. The % change columns on the preliminary counts differ from the percentage change on the NIBRS crime report, sometimes significantly. The CompStat report is designed for operational use and includes only selected NIBRS categories and coding less complex than full NIBRS rules. Official statistics for these and other NIBRS categories can be found on WASPC & FBI websites once available.



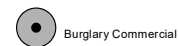
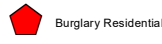
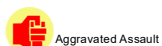
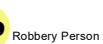


**City of Spokane**  
**South Central District (P5)**  
**Selected**  
**Crime Types**  
**2020-11-29 to 2020-12-05**

Prepared By:  
**Crime Analysis Unit**  
**Spokane Police Department**

**Legend**

**NIBRS Events**



Cases Represent LERMS Crime Codes  
 Points may indicate multiple events  
 Note: Veh Prowl is only Larceny category displayed



For Additional Information on Incidents  
 pertaining to an Area, Trend, or Pattern  
 Contact Information Analysis

0 0.2 0.4 0.6 0.8 1 Miles



**THIS IS NOT A LEGAL DOCUMENT:**  
 The information shown on this map is compiled  
 from various sources and is subject to constant  
 revision. Information shown on this map should  
 not be used to determine the location of facilities  
 in relationship to property lines, section lines,  
 streets, etc.

Sunday - Saturday

SE - South Central District (P5)

11/29/2020 TO 12/5/2020



<u>A/C</u>	<u>Offense Statute</u>	<u>Address</u>	<u>Reported Date</u>	<u>Dist</u>
<b><u>SPC5EC</u></b>				
C	BURGLARY 2D COMMERCIAL	4100 E MAIN AVE	11/30/2020	P5
C	BURGLARY 2D GARAGE	2900 E SPRAGUE AVE	11/30/2020	P5
C	BURGLARY 2D GARAGE	400 E 7TH AVE	12/2/2020	P5
C	MAIL THEFT	3800 E 9TH AVE	12/1/2020	P4
C	RESIDENTIAL BURGLARY	1200 E PACIFIC AVE	11/29/2020	P5
A	RESIDENTIAL BURGLARY	1700 E 7TH AVE	11/29/2020	P6
C	THEFT 1D FROM BUILDING	1200 E PACIFIC AVE	11/29/2020	P5
C	THEFT 1D FROM MOTOR VEHICLE	900 E 3RD AVE	12/4/2020	P5
C	THEFT 2D FROM BUILDING	4100 E MAIN AVE	11/30/2020	P5
C	THEFT 2D FROM MOTOR VEHICLE	900 E 3RD AVE	11/30/2020	P5
C	THEFT 2D FROM MOTOR VEHICLE	3000 E SPRAGUE AVE	12/5/2020	P5
C	THEFT 2D VEHICLE PARTS AND ACCESSORIES	3700 E SPRAGUE AVE	12/4/2020	P5
C	THEFT 3D ALL OTHER	1000 E 13TH AVE	11/29/2020	P5
C	THEFT 3D ALL OTHER	2700 E PACIFIC AVE	11/29/2020	P5
C	THEFT 3D ALL OTHER	300 S GREENE ST	12/4/2020	P5
C	THEFT 3D ALL OTHER	300 S GREENE ST	12/4/2020	P5
C	THEFT 3D FROM MOTOR VEHICLE	1000 E 13TH AVE	11/30/2020	P5
C	THEFT 3D SHOPLIFTING	700 E 2ND AVE	12/2/2020	P5
C	THEFT 3D SHOPLIFTING	3600 E SPRAGUE AVE	12/4/2020	P5
C	THEFT 3D VEHICLE PARTS AND ACCESSORIES	300 S GREENE ST	11/29/2020	P5
C	THEFT 3D VEHICLE PARTS AND ACCESSORIES	3300 E SPRAGUE AVE	12/2/2020	P5
C	THEFT 3D VEHICLE PARTS AND ACCESSORIES	3300 E SPRAGUE AVE	12/2/2020	P5
C	THEFT 3D VEHICLE PARTS AND ACCESSORIES	3300 E SPRAGUE AVE	12/2/2020	P5
C	THEFT OF MOTOR VEHICLE	1600 E 7TH AVE	11/29/2020	P6
<b><u>SPC5GP</u></b>				
C	BURGLARY 1D FROM RESIDENCE	2500 E SOUTH RIVERTON AVE	12/1/2020	P5
C	RESIDENTIAL BURGLARY	5500 E UNION AVE	12/3/2020	P6
A	RESIDENTIAL BURGLARY	1700 N NELSON ST	12/4/2020	P6
C	THEFT 2D ALL OTHER	2900 E NORA AVE	11/30/2020	P5
C	THEFT 3D ALL OTHER	1500 N FISKE ST	11/30/2020	P5
C	THEFT 3D ALL OTHER	1900 E SINTO AVE	12/1/2020	P6
C	THEFT 3D ALL OTHER	1400 N NAPA ST	12/4/2020	P5
C	THEFT OF A FIREARM ALL OTHER LOCATIONS	4000 E MISSION AVE	12/3/2020	P5
C	THEFT OF MOTOR VEHICLE	2500 E SOUTH RIVERTON AVE	12/1/2020	P5



POLICE SUMMARY - Ending: Saturday, December 5, 2020



## SE - Southeast District (P6)

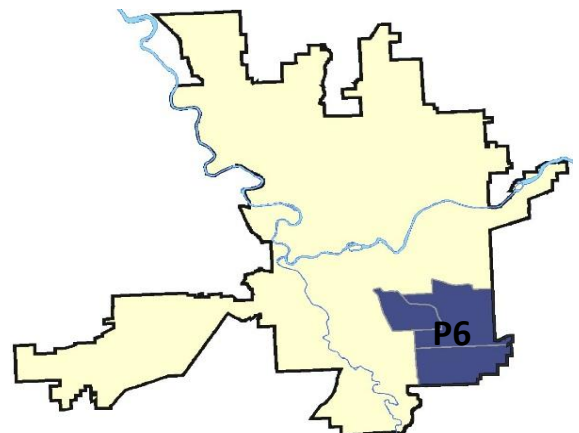
### Preliminary IBR Counts

NIBRS Categories (Part 1 Selected)		7 Day Comparison			28 Day Comparison			YTD Comparison		
		Current	Prior	Percent	Current	Prior	Percent	Current	Prior	Percent
<b>Violent</b>	Criminal Homicide	0	0		0	0		1	0	
	Rape	0	1	-100.00%	2	0		12	15	-20.00%
	Robbery - Commercial	0	0		0	0		5	3	66.67%
	Robbery - Person	0	0		0	0		6	10	-40.00%
	Aggravated Assault - Non DV	1	0		2	3	-33.33%	15	13	15.38%
	Aggravated Assault - DV	1	0		3	0		17	21	-19.05%
<b>Violent Total:</b>		2	1	100.00%	7	3	133.33%	56	62	-9.68%
<b>Property</b>	Burglary - Residential	0	1	-100.00%	2	1	100.00%	56	64	-12.50%
	Burglary Garage	2	0		8	6	33.33%	88	72	22.22%
	Burglary Commercial	1	0		1	0		19	14	35.71%
	Larceny	14	8	75.00%	48	66	-27.27%	604	710	-14.93%
	Vehicle Theft	1	1	0.00%	3	2	50.00%	57	69	-17.39%
	Arson	0	0		0	0		5	1	400.00%
<b>Property Total:</b>		18	10	80.00%	62	75	-17.33%	829	930	-10.86%
<b>Preliminary Part 1 Crime Totals:</b>		20	11	81.82%	69	78	-11.54%	885	992	-10.79%
<b>Current 7 Day Period:</b>		11/29/2020 - 12/5/2020			<b>Prior 7 Day Period:</b>		11/22/2020 - 11/28/2020			
<b>Current 28 Day Period:</b>		11/8/2020 - 12/5/2020			<b>Prior 28 Day Period:</b>		10/11/2020 - 11/7/2020			
<b>Current YTD Day Period:</b>		1/1/2020 - 12/5/2020			<b>Prior YTD Period:</b>		1/1/2019 - 12/5/2019			

Prepared by SPD Crime Analysis Office - Monday, December 7, 2020

**NOTE:** SPD moved from UCR to the NIBRS reporting standard on 10/4/16 following the transition to a new RMS System. [Numbers on CompStat reports prior to this date should not be used as a comparison to those on this report.](#) Additional info on these reporting standards can be found on the FBI website: <https://ucr.fbi.gov/nibrs-overview>

This chart represents Preliminary counts of selected crime categories from Police Case Reports. Full statistical analysis to determine the confidence level of this data has not been performed. The % change columns on the preliminary counts differ from the percentage change on the NIBRS crime report, sometimes significantly. The CompStat report is designed for operational use and includes only selected NIBRS categories and coding less complex than full NIBRS rules. Official statistics for these and other NIBRS categories can be found on WASPC & FBI websites once available.





Sunday - Saturday

SE - Southeast District (P6)

11/29/2020 TO 12/5/2020



<b><u>A/C</u></b>	<b><u>Offense Statute</u></b>	<b><u>Address</u></b>	<b><u>Reported Date</u></b>	<b><u>Dist</u></b>
<b><u>SPC6LH</u></b>				
C	ASSAULT 2D	3000 E 30TH AVE	12/2/2020	P6
C	BURGLARY 2D COMMERCIAL	2400 E 29TH AVE	12/2/2020	P6
C	BURGLARY 2D GARAGE	2200 S SOUTHEAST BLVD	12/1/2020	P6
C	MAIL THEFT	4000 E 33RD AVE	11/30/2020	P6
C	MAIL THEFT	3300 S REGAL ST	12/3/2020	P6
C	THEFT 2D FROM BUILDING	2500 E 29TH AVE	12/3/2020	P6
C	THEFT 3D VEHICLE PARTS AND ACCESSORIES	2300 S SOUTHEAST BLVD	11/30/2020	P6
<b><u>SPC6RW</u></b>				
C	MAIL THEFT	2600 S PITTSBURG ST	12/1/2020	P6
C	THEFT 3D FROM MOTOR VEHICLE	600 E 18TH AVE	11/30/2020	P6
A	THEFT 3D FROM MOTOR VEHICLE	100 E 12TH AVE	12/2/2020	P6
A	THEFT 3D FROM MOTOR VEHICLE	100 E 12TH AVE	12/2/2020	P6
A	THEFT 3D VEHICLE PARTS AND ACCESSORIES	100 E 12TH AVE	12/2/2020	P6
<b><u>SPC6SG</u></b>				
C	ASSAULT 2D	3200 E 44TH AVE	12/1/2020	P6
C	BURGLARY 2D GARAGE	4900 S FERRALL ST	12/4/2020	P6
C	MAIL THEFT	3400 E 45TH CT	12/1/2020	P6
C	MAIL THEFT	5000 S REGAL ST	12/1/2020	P6
C	THEFT 2D FROM MOTOR VEHICLE	4900 S FERRALL ST	12/4/2020	P6
C	THEFT 3D CITY FROM BUILDING	5000 S REGAL ST	12/4/2020	P6
C	THEFT 3D FROM BUILDING	4500 E 43RD AVE	12/1/2020	P6
C	THEFT OF MOTOR VEHICLE	4900 S REGAL ST	11/29/2020	P6

POLICE SUMMARY - Ending: Saturday, December 5, 2020



## SW - Southwest District (P7)

### Preliminary IBR Counts

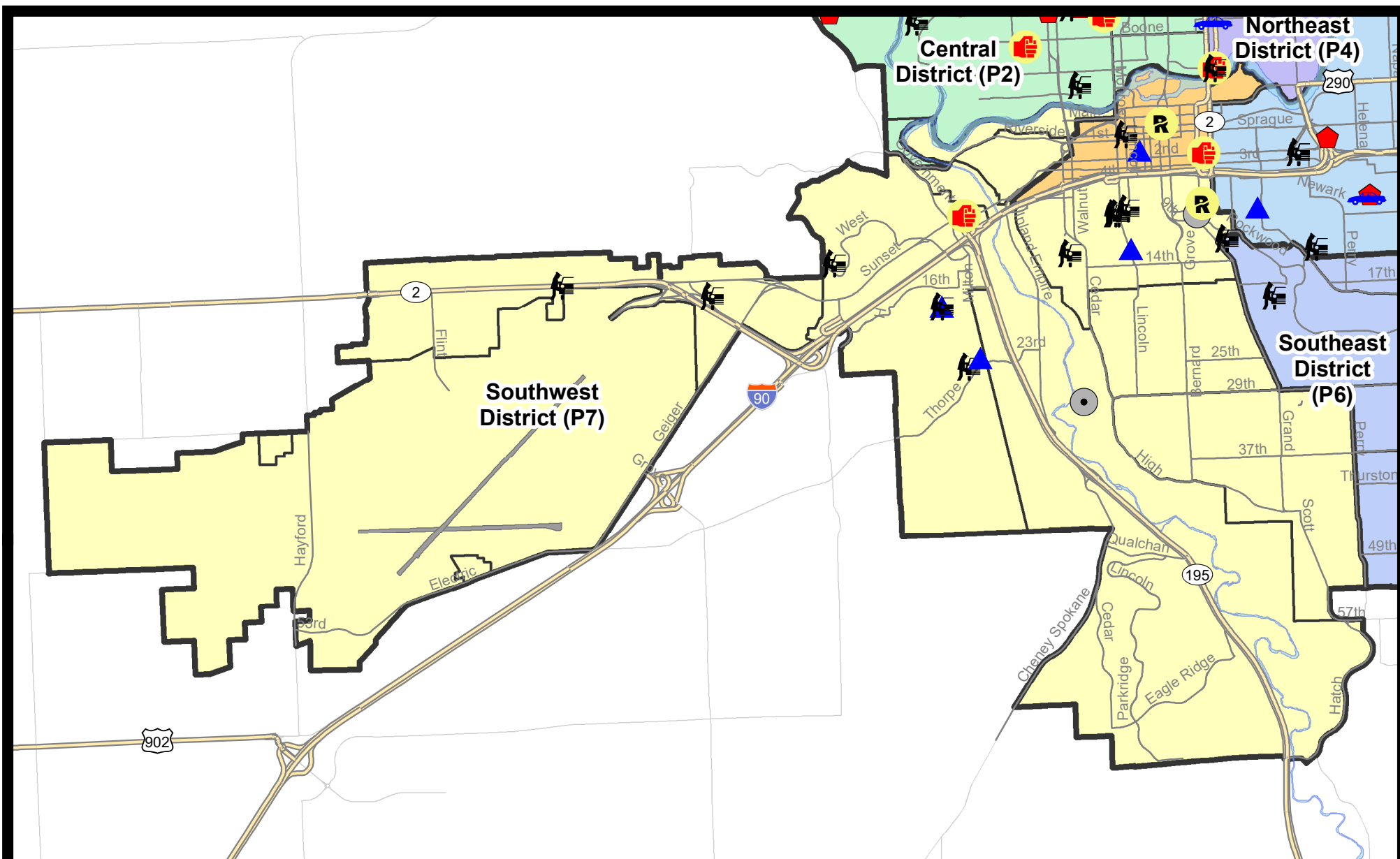
NIBRS Categories (Part 1 Selected)		7 Day Comparison			28 Day Comparison			YTD Comparison		
		Current	Prior	Percent	Current	Prior	Percent	Current	Prior	Percent
<b>Violent</b>	Criminal Homicide	0	0		0	0		1	0	
	Rape	1	0		3	3	0.00%	30	17	76.47%
	Robbery - Commercial	0	0		0	0		2	2	0.00%
	Robbery - Person	0	0		1	1	0.00%	24	19	26.32%
	Aggravated Assault - Non DV	2	0		2	4	-50.00%	47	57	-17.54%
	Aggravated Assault - DV	0	1	-100.00%	3	4	-25.00%	31	39	-20.51%
<b>Violent Total:</b>		3	1	200.00%	9	12	-25.00%	135	134	0.75%
<b>Property</b>	Burglary - Residential	0	0		4	7	-42.86%	113	115	-1.74%
	Burglary Garage	3	1	200.00%	10	3	233.33%	77	82	-6.10%
	Burglary Commercial	2	1	100.00%	5	3	66.67%	51	49	4.08%
	Larceny	17	20	-15.00%	75	103	-27.18%	1228	1119	9.74%
	Vehicle Theft	0	4	-100.00%	10	8	25.00%	142	112	26.79%
	Arson	0	0		1	1	0.00%	13	2	550.00%
<b>Property Total:</b>		22	26	-15.38%	105	125	-16.00%	1624	1479	9.80%
<b>Preliminary Part 1 Crime Totals:</b>		25	27	-7.41%	114	137	-16.79%	1759	1613	9.05%
<b>Current 7 Day Period:</b>		11/29/2020 - 12/5/2020			<b>Prior 7 Day Period:</b>		11/22/2020 - 11/28/2020			
<b>Current 28 Day Period:</b>		11/8/2020 - 12/5/2020			<b>Prior 28 Day Period:</b>		10/11/2020 - 11/7/2020			
<b>Current YTD Day Period:</b>		1/1/2020 - 12/5/2020			<b>Prior YTD Period:</b>		1/1/2019 - 12/5/2019			

Prepared by SPD Crime Analysis Office - Monday, December 7, 2020

**NOTE:** SPD moved from UCR to the NIBRS reporting standard on 10/4/16 following the transition to a new RMS System. [Numbers on CompStat reports prior to this date should not be used as a comparison to those on this report.](#) Additional info on these reporting standards can be found on the FBI website: <https://ucr.fbi.gov/nibrs-overview>

This chart represents Preliminary counts of selected crime categories from Police Case Reports. Full statistical analysis to determine the confidence level of this data has not been performed. The % change columns on the preliminary counts differ from the percentage change on the NIBRS crime report, sometimes significantly. The CompStat report is designed for operational use and includes only selected NIBRS categories and coding less complex than full NIBRS rules. Official statistics for these and other NIBRS categories can be found on WASPC & FBI websites once available.



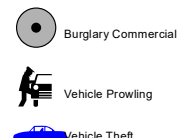
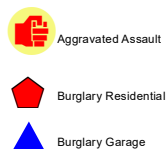



**City of Spokane**  
**Southwest District (P7)**  
**Selected**  
**Crime Types**  
**2020-11-29 to 2020-12-05**

Prepared By:  
**Crime Analysis Unit**  
**Spokane Police Department**

**Legend**

**NIBRS Events**



Cases Represent LERMS Crime Codes  
 Points may indicate multiple events  
 Note: Veh Prowl is only Larceny category displayed



For Additional Information on Incidents  
 pertaining to an Area, Trend, or Pattern  
 Contact Information Analysis

0 0.2 0.4 0.6 0.8 1 1.2 1.4 1.6 Miles



**THIS IS NOT A LEGAL DOCUMENT:**  
 The information shown on this map is compiled  
 from various sources and is subject to constant  
 revision. Information shown on this map should  
 not be used to determine the location of facilities  
 in relationship to property lines, section lines,  
 streets, etc.



Sunday - Saturday

SE - Southwest District (P7)

11/29/2020 TO 12/5/2020



<u>A/C</u>	<u>Offense Statute</u>	<u>Address</u>	<u>Reported Date</u>	<u>Dist</u>
<b><u>SPD7BA</u></b>				
C	MAIL THEFT	1800 W 2ND AVE	12/4/2020	P7
<b><u>SPD7CH</u></b>				
C	BURGLARY 2D COMMERCIAL	100 W 8TH AVE	11/30/2020	P8
C	BURGLARY 2D GARAGE	1200 S MONROE ST	11/30/2020	P7
C	MAIL THEFT	300 W 5TH AVE	11/29/2020	P7
C	MAIL THEFT	1400 W 6TH AVE	12/4/2020	P7
C	RAPE 1D		12/2/2020	P8
C	THEFT 2D FROM BUILDING	100 W 8TH AVE	11/30/2020	P8
C	THEFT 3D FROM MOTOR VEHICLE	900 W LINCOLN PL	11/30/2020	P7
C	THEFT 3D FROM MOTOR VEHICLE	1200 S MAPLE ST	12/1/2020	P7
C	THEFT 3D FROM MOTOR VEHICLE	1000 W 8TH AVE	12/1/2020	P7
C	THEFT 3D FROM MOTOR VEHICLE	1000 W 8TH AVE	12/1/2020	P7
<b><u>SPD7CS</u></b>				
C	THEFT 3D SHOPLIFTING	800 E 29TH AVE	12/4/2020	P7
<b><u>SPD7GT</u></b>				
C	BURGLARY 2D GARAGE	2600 W WESTWOOD LN	12/2/2020	P7
C	BURGLARY 2D GARAGE	2900 W 17TH AVE	12/2/2020	P7
A	THEFT 3D FROM MOTOR VEHICLE	2900 W 17TH AVE	12/2/2020	P7
A	THEFT 3D FROM MOTOR VEHICLE	2600 W WESTWOOD LN	12/5/2020	P7
<b><u>SPD7LC</u></b>				
C	BURGLARY 2D COMMERCIAL	3400 S INLAND EMPIRE WAY	11/30/2020	P6
C	THEFT 1D FROM BUILDING	4200 S CHENEY SPOKANE RD	11/30/2020	P7
<b><u>SPD7MC</u></b>				
C	THEFT 3D ALL OTHER	400 E 28TH AVE	12/1/2020	P7
<b><u>SPD7WH</u></b>				
C	ASSAULT 2D	2700 W SUNSET BLVD	11/29/2020	P6
C	ASSAULT 3D WEAPON OR NEGLIGENT INJURY	2700 W SUNSET BLVD	12/1/2020	P7
C	THEFT 2D FROM MOTOR VEHICLE	1300 S WESTCLIFF PL	12/1/2020	P7
C	THEFT 3D CITY ALL OTHER	1500 S RUSTLE ST	12/4/2020	P7
<b><u>SPD7WP</u></b>				
A	THEFT 3D FROM MOTOR VEHICLE	W US 2 HWY / S SPOTTED RD	12/1/2020	P7
C	THEFT 3D FROM MOTOR VEHICLE	1600 S WINDSOR DR	12/2/2020	P7



# SPOKANE POLICE DEPARTMENT

## DOWNTOWN

## Police Service Area



PSA Commander

**Captain David Singley**



POLICE SUMMARY - Ending: Saturday, December 5, 2020

## ***DOWNTOWN PRECINCT (P8)***



### Preliminary IBR Counts

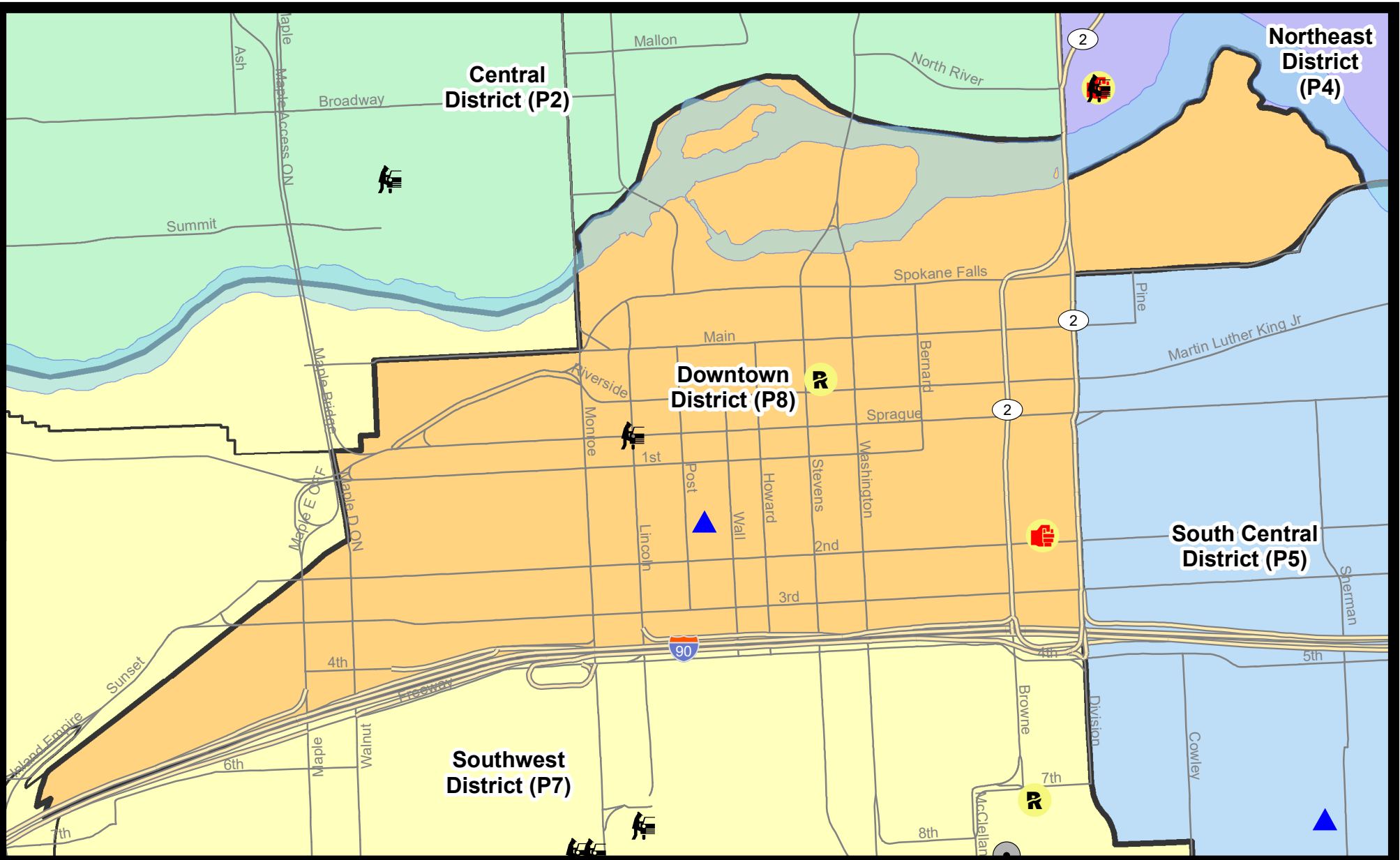
NIBRS Categories (Part 1 Selected)		7 Day Comparison			28 Day Comparison			YTD Comparison		
		Current	Prior	Percent	Current	Prior	Percent	Current	Prior	Percent
<b>Violent</b>	Criminal Homicide	0	0		0	0		3	1	200.00%
	Rape	2	1	100.00%	3	4	-25.00%	20	33	-39.39%
	Robbery - Commercial	0	0		0	0		4	11	-63.64%
	Robbery - Person	0	0		1	5	-80.00%	50	48	4.17%
	Aggravated Assault - Non DV	1	1	0.00%	4	5	-20.00%	80	106	-24.53%
	Aggravated Assault - DV	0	0		0	0		15	14	7.14%
<b>Violent Total:</b>		3	2	50.00%	8	14	-42.86%	172	213	-19.25%
<b>Property</b>	Burglary - Residential	0	0		0	6	-100.00%	21	19	10.53%
	Burglary Garage	1	0		1	1	0.00%	6	1	500.00%
	Burglary Commercial	1	0		1	3	-66.67%	81	62	30.65%
	Larceny	5	8	-37.50%	30	46	-34.78%	676	922	-26.68%
	Vehicle Theft	0	0		2	2	0.00%	53	63	-15.87%
	Arson	0	0		0	1	-100.00%	10	8	25.00%
<b>Property Total:</b>		7	8	-12.50%	34	59	-42.37%	847	1075	-21.21%
<b>Preliminary Part 1 Crime Totals:</b>		10	10	0.00%	42	73	-42.47%	1019	1288	-20.89%
<b>Current 7 Day Period:</b>		11/29/2020 - 12/5/2020			<b>Prior 7 Day Period:</b>		11/22/2020 - 11/28/2020			
<b>Current 28 Day Period:</b>		11/8/2020 - 12/5/2020			<b>Prior 28 Day Period:</b>		10/11/2020 - 11/7/2020			
<b>Current YTD Day Period:</b>		1/1/2020 - 12/5/2020			<b>Prior YTD Period:</b>		1/1/2019 - 12/5/2019			

Prepared by SPD Crime Analysis Office - Monday, December 7, 2020

**NOTE:** SPD moved from UCR to the NIBRS reporting standard on 10/4/16 following the transition to a new RMS System. [Numbers on CompStat reports prior to this date should not be used as a comparison to those on this report.](#) Additional info on these reporting standards can be found on the FBI website: <https://ucr.fbi.gov/nibrs-overview>

This chart represents Preliminary counts of selected crime categories from Police Case Reports. Full statistical analysis to determine the confidence level of this data has not been performed. The % change columns on the preliminary counts differ from the percentage change on the NIBRS crime report, sometimes significantly. The CompStat report is designed for operational use and includes only selected NIBRS categories and coding less complex than full NIBRS rules. Official statistics for these and other NIBRS categories can be found on WASPC & FBI websites once available.

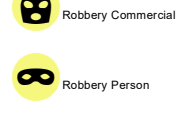




**City of Spokane**  
**Downtown District (P8)**  
**Selected**  
**Crime Types**  
**2020-11-29 to 2020-12-05**  
 Prepared By:  
 Crime Analysis Unit  
 Spokane Police Department

**Legend**

**NIBRS Events**

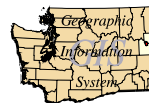


Cases Represent LERMS Crime Codes  
 Points may indicate multiple events  
 Note: Veh Prowl is only Larceny category displayed



For Additional Information on Incidents  
 pertaining to an Area, Trend, or Pattern  
 Contact Information Analysis

0 0.2 Miles



**THIS IS NOT A LEGAL DOCUMENT:**  
 The information shown on this map is compiled  
 from various sources and is subject to constant  
 revision. Information shown on this map should  
 not be used to determine the location of facilities  
 in relationship to property lines, section lines,  
 streets, etc.



Sunday - Saturday

SW - Downtown District (P8)

11/29/2020 TO 12/5/2020



<u>A/C</u>	<u>Offense Statute</u>	<u>Address</u>	<u>Reported Date</u>	<u>Dist</u>
<b><u>SPD8RS</u></b>				
C	ASSAULT 2D	0 W 2ND AVE	12/3/2020	P8
C	BURGLARY 2D COMMERCIAL	400 W RIVERSIDE AVE	11/30/2020	P8
C	BURGLARY 2D GARAGE	100 S POST ST	12/1/2020	P8
C	MAIL THEFT	500 W SPRAGUE AVE	12/1/2020	P8
C	MAIL THEFT	200 W 2ND AVE	12/2/2020	P8
C	MAIL THEFT	100 S CEDAR ST	12/2/2020	P8
C	RAPE 2D		12/1/2020	P7
C	RAPE 2D ORAL/ANAL OR SAME SEX		12/1/2020	P7
C	THEFT 2D FROM BUILDING	W 2ND AVE / S WASHINGTON ST	12/1/2020	P8
C	THEFT 3D FROM MOTOR VEHICLE	W SPRAGUE AVE / N LINCOLN ST	12/4/2020	P8

POLICE SUMMARY - Ending: Saturday, December 5, 2020



## Other Jurisdiction or Unk District

### Preliminary IBR Counts

NIBRS Categories (Part 1 Selected)		7 Day Comparison			28 Day Comparison			YTD Comparison		
		Current	Prior	Percent	Current	Prior	Percent	Current	Prior	Percent
<b>Violent</b>	Criminal Homicide	0	0		0	0		0	0	
	Rape	0	0		0	0		2	7	-71.43%
	Robbery - Commercial	0	0		0	0		1	0	
	Robbery - Person	0	0		0	0		0	0	
	Aggravated Assault - Non DV	0	0		0	0		5	3	66.67%
	Aggravated Assault - DV	0	0		0	0		5	3	66.67%
<b>Violent Total:</b>		0	0		0	0		13	13	0.00%
<b>Property</b>	Burglary - Residential	0	0		0	0		0	1	-100.00%
	Burglary Garage	0	0		0	0		0	2	-100.00%
	Burglary Commercial	0	0		0	0		0	1	-100.00%
	Larceny	1	1	0.00%	3	0		29	25	16.00%
	Vehicle Theft	0	0		0	0		5	6	-16.67%
	Arson	0	0		0	0		1	0	
<b>Property Total:</b>		1	1	0.00%	3	0		35	35	0.00%
<b>Preliminary Part 1 Crime Totals:</b>		1	1	0.00%	3	0		48	48	0.00%
<b>Current 7 Day Period:</b>		11/29/2020 - 12/5/2020			<b>Prior 7 Day Period:</b>		11/22/2020 - 11/28/2020			
<b>Current 28 Day Period:</b>		11/8/2020 - 12/5/2020			<b>Prior 28 Day Period:</b>		10/11/2020 - 11/7/2020			
<b>Current YTD Day Period:</b>		1/1/2020 - 12/5/2020			<b>Prior YTD Period:</b>		1/1/2019 - 12/5/2019			

Prepared by SPD Crime Analysis Office - Monday, December 7, 2020

**NOTE:** SPD moved from UCR to the NIBRS reporting standard on 10/4/16 following the transition to a new RMS System. [Numbers on CompStat reports prior to this date should not be used as a comparison to those on this report.](#) Additional info on these reporting standards can be found on the FBI website: <https://ucr.fbi.gov/nibrs-overview>

This chart represents Preliminary counts of selected crime categories from Police Case Reports. Full statistical analysis to determine the confidence level of this data has not been performed. The % change columns on the preliminary counts differ from the percentage change on the NIBRS crime report, sometimes significantly. The CompStat report is designed for operational use and includes only selected NIBRS categories and coding less complex than full NIBRS rules. Official statistics for these and other NIBRS categories can be found on WASPC & FBI websites once available.

Sunday - Saturday

Other Jurisdiction/Unk District

11/29/2020 TO 12/5/2020



**A/C** **Offense Statute**

**Address**

**Reported Date**

**Dist**

**SV01**

C THEFT 3D SHOPLIFTING

5200 E SPRAGUE AVE

11/30/2020

Oth