

SPOKANE POLICE DEPARTMENT

PRELIMINARY CITYWIDE **IBR** CRIME REPORT



Preliminary IBR Counts

CHIEF OF POLICE

Period Ending: Saturday, November 28, 2020

Craig Meidl

NIBRS Categories (Part 1 Selected)		7 Day Comparison			28 Day Comparison			YTD Comparison		
		Current	Prior	Percent	Current	Prior	Percent	Current	Prior	Percent
Violent	Criminal Homicide	0	0		0	0		17	5	240.00%
	Rape	3	5	-40.00%	14	20	-30.00%	197	231	-14.72%
	Robbery - Commercial	0	0		0	2	-100.00%	57	78	-26.92%
	Robbery - Person	1	4	-75.00%	9	22	-59.09%	203	207	-1.93%
	Aggravated Assault - Non DV	4	10	-60.00%	29	35	-17.14%	435	505	-13.86%
	Aggravated Assault - DV	11	8	37.50%	34	14	142.86%	284	322	-11.80%
Violent Total:		19	27	-29.63%	86	93	-7.53%	1193	1348	-11.50%
Property	Burglary - Residential	13	11	18.18%	59	65	-9.23%	755	816	-7.48%
	Burglary Garage	8	17	-52.94%	48	42	14.29%	542	521	4.03%
	Burglary Commercial	10	10	0.00%	29	38	-23.68%	438	396	10.61%
	Larceny	161	163	-1.23%	626	829	-24.49%	8620	9807	-12.10%
	Vehicle Theft	28	18	55.56%	101	71	42.25%	1086	1193	-8.97%
	Arson	1	5	-80.00%	9	5	80.00%	103	43	139.53%
Property Total:		221	224	-1.34%	872	1050	-16.95%	11544	12776	-9.64%
Preliminary Part 1 Crime Totals:		240	251	-4.38%	958	1143	-16.19%	12737	14124	-9.82%
Current 7 Day Period:		11/22/2020 - 11/28/2020			Prior 7 Day Period:		11/15/2020 - 11/21/2020			
Current 28 Day Period:		11/1/2020 - 11/28/2020			Prior 28 Day Period:		10/4/2020 - 10/31/2020			
Current YTD Day Period:		1/1/2020 - 11/28/2020			Prior YTD Period:		1/1/2019 - 11/28/2019			

Prepared by SPD Crime Analysis Office - Monday, November 30, 2020

NOTE: SPD moved from UCR to the NIBRS reporting standard on 10/4/16 following the transition to a new RMS System. Numbers on CompStat reports prior to this date should not be used as a comparison to those on this report. Additional info on these reporting standards can be found on the FBI website: <https://ucr.fbi.gov/nibrs-overview>

This chart represents Preliminary counts of selected crime categories from Police Case Reports. Full statistical analysis to determine the confidence level of this data has not been performed. The % change columns on the preliminary counts differ from the percentage change on the NIBRS crime report, sometimes significantly. The CompStat report is designed for operational use and includes only selected NIBRS categories and coding less complex than full NIBRS rules. Official statistics for these and other NIBRS categories can be found on WASPC & FBI websites once available.



SPOKANE POLICE DEPARTMENT



NORTH Police Service Area

PSA Commander

Captain Mark Griffiths

Northwest District (P1)

Central District (P2)

Neva-Wood District (P3)

Northeast District (P4)



POLICE SUMMARY - Ending: Saturday, November 28, 2020

NORTH PRECINCT (P1, P2, P3, and P4)



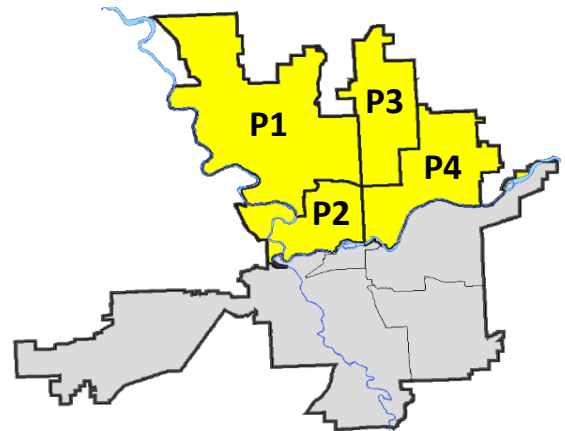
Preliminary IBR Counts

NIBRS Categories (Part 1 Selected)		7 Day Comparison			28 Day Comparison			YTD Comparison		
		Current	Prior	Percent	Current	Prior	Percent	Current	Prior	Percent
Violent	Criminal Homicide	0	0		0	0		10	1	900.00%
	Rape	1	2	-50.00%	6	10	-40.00%	110	134	-17.91%
	Robbery - Commercial	0	0		0	1	-100.00%	40	57	-29.82%
	Robbery - Person	0	2	-100.00%	2	13	-84.62%	96	100	-4.00%
	Aggravated Assault - Non DV	3	5	-40.00%	16	13	23.08%	221	260	-15.00%
	Aggravated Assault - DV	9	4	125.00%	24	11	118.18%	178	191	-6.81%
Violent Total:		13	13	0.00%	48	48	0.00%	655	743	-11.84%
Property	Burglary - Residential	9	7	28.57%	42	44	-4.55%	472	542	-12.92%
	Burglary Garage	7	9	-22.22%	33	29	13.79%	348	325	7.08%
	Burglary Commercial	9	5	80.00%	22	20	10.00%	205	185	10.81%
	Larceny	105	96	9.38%	388	539	-28.01%	5208	6054	-13.97%
	Vehicle Theft	15	12	25.00%	61	54	12.96%	681	792	-14.02%
	Arson	1	3	-66.67%	7	1	600.00%	61	24	154.17%
Property Total:		146	132	10.61%	553	687	-19.51%	6975	7922	-11.95%
Preliminary Part 1 Crime Totals:		159	145	9.66%	601	735	-18.23%	7630	8665	-11.94%
Current 7 Day Period:		11/22/2020 - 11/28/2020			Prior 7 Day Period:		11/15/2020 - 11/21/2020			
Current 28 Day Period:		11/1/2020 - 11/28/2020			Prior 28 Day Period:		10/4/2020 - 10/31/2020			
Current YTD Day Period:		1/1/2020 - 11/28/2020			Prior YTD Period:		1/1/2019 - 11/28/2019			

Prepared by SPD Crime Analysis Office - Monday, November 30, 2020

NOTE: SPD moved from UCR to the NIBRS reporting standard on 10/4/16 following the transition to a new RMS System. [Numbers on CompStat reports prior to this date should not be used as a comparison to those on this report.](#) Additional info on these reporting standards can be found on the FBI website: <https://ucr.fbi.gov/nibrs-overview>

This chart represents Preliminary counts of selected crime categories from Police Case Reports. Full statistical analysis to determine the confidence level of this data has not been performed. The % change columns on the preliminary counts differ from the percentage change on the NIBRS crime report, sometimes significantly. The CompStat report is designed for operational use and includes only selected NIBRS categories and coding less complex than full NIBRS rules. Official statistics for these and other NIBRS categories can be found on WASPC & FBI websites once available.



POLICE SUMMARY - Ending: Saturday, November 28, 2020



NW - Northwest District (P1)

Preliminary IBR Counts

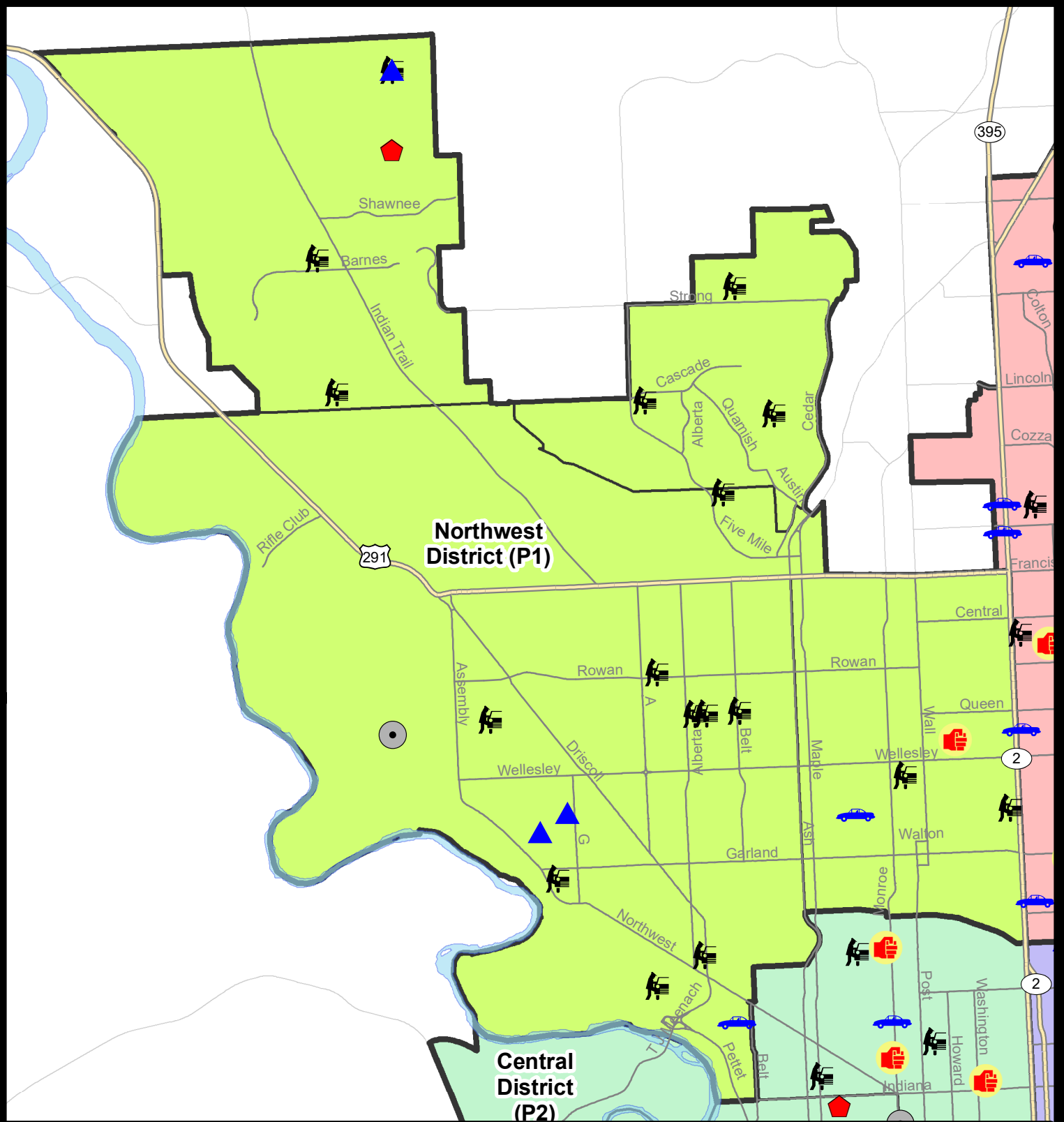
NIBRS Categories (Part 1 Selected)		7 Day Comparison			28 Day Comparison			YTD Comparison		
		Current	Prior	Percent	Current	Prior	Percent	Current	Prior	Percent
Violent	Criminal Homicide	0	0		0	0		1	0	
	Rape	0	0		0	0		18	31	-41.94%
	Robbery - Commercial	0	0		0	0		6	5	20.00%
	Robbery - Person	0	1	-100.00%	1	1	0.00%	15	17	-11.76%
	Aggravated Assault - Non DV	1	1	0.00%	2	0		25	38	-34.21%
	Aggravated Assault - DV	0	0		3	2	50.00%	41	41	0.00%
Violent Total:		1	2	-50.00%	6	3	100.00%	106	132	-19.70%
Property	Burglary - Residential	1	2	-50.00%	7	5	40.00%	91	125	-27.20%
	Burglary Garage	3	2	50.00%	9	9	0.00%	110	96	14.58%
	Burglary Commercial	1	0		1	2	-50.00%	22	25	-12.00%
	Larceny	32	23	39.13%	98	111	-11.71%	1183	1107	6.87%
	Vehicle Theft	3	3	0.00%	16	13	23.08%	120	135	-11.11%
	Arson	0	0		1	0		11	6	83.33%
Property Total:		40	30	33.33%	132	140	-5.71%	1537	1494	2.88%
Preliminary Part 1 Crime Totals:		41	32	28.13%	138	143	-3.50%	1643	1626	1.05%
Current 7 Day Period:		11/22/2020 - 11/28/2020			Prior 7 Day Period:		11/15/2020 - 11/21/2020			
Current 28 Day Period:		11/1/2020 - 11/28/2020			Prior 28 Day Period:		10/4/2020 - 10/31/2020			
Current YTD Day Period:		1/1/2020 - 11/28/2020			Prior YTD Period:		1/1/2019 - 11/28/2019			

Prepared by SPD Crime Analysis Office - Monday, November 30, 2020

NOTE: SPD moved from UCR to the NIBRS reporting standard on 10/4/16 following the transition to a new RMS System. [Numbers on CompStat reports prior to this date should not be used as a comparison to those on this report.](#) Additional info on these reporting standards can be found on the FBI website: <https://ucr.fbi.gov/nibrs-overview>

This chart represents Preliminary counts of selected crime categories from Police Case Reports. Full statistical analysis to determine the confidence level of this data has not been performed. The % change columns on the preliminary counts differ from the percentage change on the NIBRS crime report, sometimes significantly. The CompStat report is designed for operational use and includes only selected NIBRS categories and coding less complex than full NIBRS rules. Official statistics for these and other NIBRS categories can be found on WASPC & FBI websites once available.





City of Spokane
Northwest District (P1)
Selected Crime Codes
2020-11-22 to 2020-11-28
 Prepared By:
Crime Analysis Unit
Spokane Police Department

Legend

NIBRS Events



Criminal Homicide



Rape



Robbery Commercial



Robbery Person



Aggravated Assault



Burglary Residential



Burglary Garage



Burglary Commercial



Vehicle Prowling



Vehicle Theft



Arson



Cases Represent LERMS Crime Codes
 Points may indicate multiple events
 Note: Veh Prowl is only Larceny displayed

For Additional Information on
 Incidents pertaining to an
 Area, Trend, or Pattern
 Contact Information Analysis

0 0.25 0.5 1 Miles



THIS IS NOT A LEGAL DOCUMENT.
 The information shown on this map is compiled
 from various sources and is subject to constant
 revision. Information shown on this map should
 not be used to determine the location of facilities
 in relationship to property lines, section lines,
 streets, etc.

Sunday - Saturday

NW - Northwest District (P1)

11/22/2020 TO 11/28/2020



A/C	Offense Statute	Address	Reported Date	Dist
C	THEFT OF MOTOR VEHICLE	N ALBERTA ST / N DRISCOLL BLVD	11/24/2020	P1
<u>SPA1BS</u>				
C	MAIL THEFT	2900 W ROSEWOOD AVE	11/25/2020	P1
C	THEFT 3D ALL OTHER	2000 W FRANCIS AVE	11/24/2020	P2
A	THEFT 3D FROM MOTOR VEHICLE	2100 W WEILE AVE	11/24/2020	P1
<u>SPA1FM</u>				
C	THEFT 3D FROM MOTOR VEHICLE	7700 N ASH LN	11/25/2020	P1
C	THEFT 3D FROM MOTOR VEHICLE	8800 N CANNON ST	11/25/2020	P1
A	THEFT 3D FROM MOTOR VEHICLE	2700 W ASHLEY CIR	11/25/2020	P1
<u>SPA1IT</u>				
C	BURGLARY 2D GARAGE	10800 N WIEBER DR	11/28/2020	P1
C	MAIL THEFT	9900 N ARAPAHO CT	11/24/2020	P1
C	MAIL THEFT	10100 N SUNDANCE DR	11/24/2020	P1
C	RESIDENTIAL BURGLARY	10100 N FLEETWOOD ST	11/28/2020	P1
C	THEFT 3D FROM MOTOR VEHICLE	10800 N WIEBER DR	11/28/2020	P1
C	THEFT 3D FROM MOTOR VEHICLE	5400 W BARNES RD	11/28/2020	P1
C	THEFT OF A FIREARM FROM MOTOR VEHICLE	8000 N HAYLEY CT	11/28/2020	P1
<u>SPA1NH</u>				
C	ASSAULT OF A CHILD 3D WEAPON OR NEGLIGENT INJURY	4800 N WASHINGTON ST	11/25/2020	P1
C	MAIL THEFT	5300 N CEDAR ST	11/25/2020	P1
C	MAIL THEFT	4300 N HAWTHORNE ST	11/25/2020	P1
C	THEFT 2D FROM MOTOR VEHICLE	4200 N ATLANTIC ST	11/28/2020	P1
C	THEFT 3D ALL OTHER	4200 N WASHINGTON ST	11/23/2020	P1
C	THEFT 3D CITY ALL OTHER	5100 N WASHINGTON ST	11/24/2020	P1
C	THEFT 3D FROM MOTOR VEHICLE	4500 N LINCOLN ST	11/22/2020	P1
C	THEFT OF MOTOR VEHICLE	4200 N ADAMS ST	11/24/2020	P1
<u>SPA1NW</u>				
C	BURGLARY 1D COMMERCIAL	4900 W WELLESLEY AVE	11/22/2020	P1
C	BURGLARY 2D GARAGE	3700 W ROCKWELL AVE	11/22/2020	P1
C	BURGLARY 2D GARAGE	3500 W HEROY AVE	11/25/2020	P1
C	MAIL THEFT	3600 W GARLAND AVE	11/22/2020	P1
C	MAIL THEFT	3200 W PROVIDENCE AVE	11/23/2020	P1
C	MAIL THEFT	3000 W HEROY AVE	11/23/2020	P1
C	THEFT 2D FROM MOTOR VEHICLE	4100 W CROWN AVE	11/22/2020	P1
C	THEFT 2D FROM MOTOR VEHICLE	5500 N MILTON ST	11/24/2020	P1
C	THEFT 3D FROM MOTOR VEHICLE	3600 W PROVIDENCE AVE	11/23/2020	P1

<u>A/C</u>	<u>Offense Statute</u>	<u>Address</u>	<u>Reported Date</u>	<u>Dist</u>
C	THEFT 3D FROM MOTOR VEHICLE	5100 N BELT ST	11/24/2020	P1
A	THEFT 3D FROM MOTOR VEHICLE	2500 W CROWN AVE	11/24/2020	P1
C	THEFT 3D FROM MOTOR VEHICLE	2400 W CROWN AVE	11/24/2020	P1
C	THEFT 3D FROM MOTOR VEHICLE	2900 W CLEVELAND AVE	11/25/2020	P1
C	THEFT 3D FROM MOTOR VEHICLE	2500 W EUCLID AVE	11/28/2020	P1
A	THEFT 3D SHOPLIFTING	2300 W WELLESLEY AVE	11/24/2020	P1
C	THEFT 3D SHOPLIFTING	2100 W NORTHWEST BLVD	11/25/2020	P1
C	THEFT 3D SHOPLIFTING	2800 W GARLAND AVE	11/27/2020	P1
C	THEFT 3D SHOPLIFTING	2300 W WELLESLEY AVE	11/28/2020	P1
C	THEFT OF MOTOR VEHICLE	2200 W JACKSON AVE	11/25/2020	P1

POLICE SUMMARY - Ending: Saturday, November 28, 2020



NW - North Central District (P2)

Preliminary IBR Counts

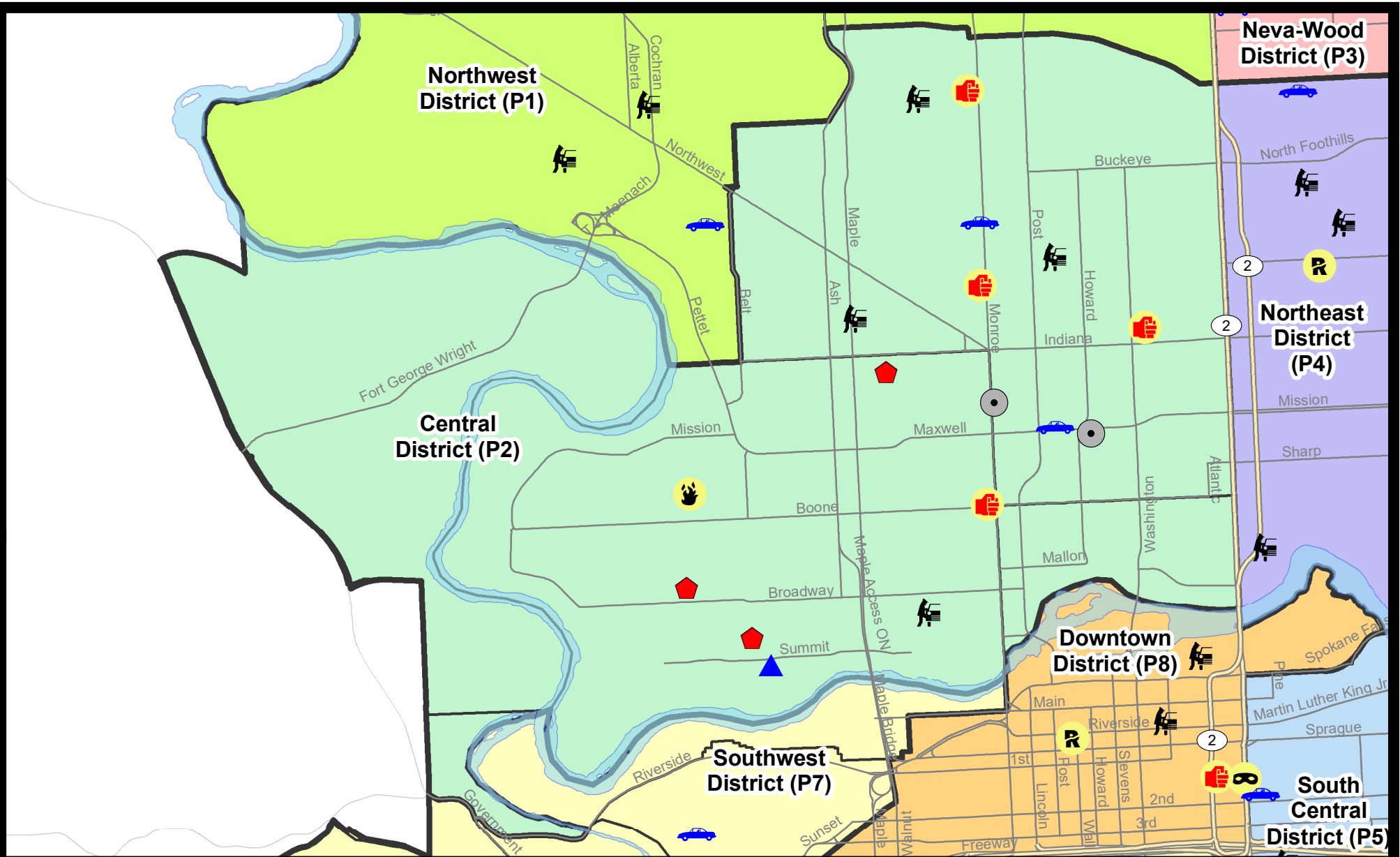
NIBRS Categories (Part 1 Selected)		7 Day Comparison			28 Day Comparison			YTD Comparison		
		Current	Prior	Percent	Current	Prior	Percent	Current	Prior	Percent
Violent	Criminal Homicide	0	0		0	0		2	1	100.00%
	Rape	0	0		2	6	-66.67%	39	34	14.71%
	Robbery - Commercial	0	0		0	0		5	7	-28.57%
	Robbery - Person	0	1	-100.00%	1	2	-50.00%	28	21	33.33%
	Aggravated Assault - Non DV	0	1	-100.00%	3	3	0.00%	53	70	-24.29%
	Aggravated Assault - DV	4	2	100.00%	9	3	200.00%	49	43	13.95%
Violent Total:		4	4	0.00%	15	14	7.14%	176	176	0.00%
Property	Burglary - Residential	3	1	200.00%	11	11	0.00%	137	128	7.03%
	Burglary Garage	1	3	-66.67%	9	7	28.57%	69	79	-12.66%
	Burglary Commercial	2	1	100.00%	7	2	250.00%	36	38	-5.26%
	Larceny	12	14	-14.29%	62	111	-44.14%	1007	1203	-16.29%
	Vehicle Theft	2	2	0.00%	12	11	9.09%	177	155	14.19%
	Arson	1	1	0.00%	2	1	100.00%	22	7	214.29%
Property Total:		21	22	-4.55%	103	143	-27.97%	1448	1610	-10.06%
Preliminary Part 1 Crime Totals:		25	26	-3.85%	118	157	-24.84%	1624	1786	-9.07%
Current 7 Day Period:		11/22/2020 - 11/28/2020			Prior 7 Day Period:		11/15/2020 - 11/21/2020			
Current 28 Day Period:		11/1/2020 - 11/28/2020			Prior 28 Day Period:		10/4/2020 - 10/31/2020			
Current YTD Day Period:		1/1/2020 - 11/28/2020			Prior YTD Period:		1/1/2019 - 11/28/2019			

Prepared by SPD Crime Analysis Office - Monday, November 30, 2020

NOTE: SPD moved from UCR to the NIBRS reporting standard on 10/4/16 following the transition to a new RMS System. [Numbers on CompStat reports prior to this date should not be used as a comparison to those on this report.](#) Additional info on these reporting standards can be found on the FBI website: <https://ucr.fbi.gov/nibrs-overview>

This chart represents Preliminary counts of selected crime categories from Police Case Reports. Full statistical analysis to determine the confidence level of this data has not been performed. The % change columns on the preliminary counts differ from the percentage change on the NIBRS crime report, sometimes significantly. The CompStat report is designed for operational use and includes only selected NIBRS categories and coding less complex than full NIBRS rules. Official statistics for these and other NIBRS categories can be found on WASPC & FBI websites once available.





City of Spokane
Central District (P2)
Selected
Crime Types
2020-11-22 to 2020-11-28
 Prepared By:
 Crime Analysis Unit
 Spokane Police Department

Legend

NIBRS Events



Robbery Commercial

Robbery Person

Aggravated Assault

Burglary Residential

Burglary Garage

Burglary Commercial

Vehicle Prowling

Vehicle Theft

Arson

Cases Represent LERMS Crime Codes
 Points may indicate multiple events
 Note: Veh Prowl is only Larceny category displayed



For Additional Information on Incidents
 pertaining to an Area, Trend, or Pattern
 Contact Information Analysis

0 0.2 0.4 0.6 Miles



THIS IS NOT A LEGAL DOCUMENT:
 The information shown on this map is compiled
 from various sources and is subject to constant
 revision. Information shown on this map should
 not be used to determine the location of facilities
 in relationship to property lines, section lines,
 streets, etc.



Sunday - Saturday

NW - Central District (P2)

11/22/2020 TO 11/28/2020



A/C	Offense Statute	Address	Reported Date	Dist
<u>SPA2EG</u>				
C	ASSAULT 2D	1000 W MANSFIELD AVE	11/22/2020	P2
C	ASSAULT 2D	300 W SHANNON AVE	11/23/2020	P2
C	ASSAULT 2D	1000 W EUCLID AVE	11/28/2020	P2
C	BURGLARY 2D COMMERCIAL	500 W MAXWELL AVE	11/24/2020	P1
A	BURGLARY 2D COMMERCIAL	1600 N MONROE ST	11/27/2020	P2
C	MAIL THEFT	1600 W YORK AVE	11/23/2020	P2
C	TAKING MOTOR VEHICLE WITHOUT PERMISSION 2D	700 W MAXWELL AVE	11/27/2020	P1
C	THEFT 2D FROM BUILDING	1100 W MONTGOMERY AVE	11/23/2020	P2
C	THEFT 3D ALL OTHER	1600 W NORTHWEST BLVD	11/27/2020	P1
C	THEFT 3D ALL OTHER	2500 N MONROE ST	11/27/2020	P1
A	THEFT 3D FROM MOTOR VEHICLE	2300 N WALL ST	11/24/2020	P2
C	THEFT 3D FROM MOTOR VEHICLE	1500 W KNOX AVE	11/26/2020	P2
C	THEFT 3D FROM MOTOR VEHICLE	1200 W FREDERICK AVE	11/27/2020	P2
C	THEFT 3D VEHICLE PARTS AND ACCESSORIES	1800 W NORTHWEST BLVD	11/23/2020	P2
C	THEFT OF MOTOR VEHICLE	2500 N MONROE ST	11/27/2020	P1
<u>SPA2WC</u>				
A	ARSON 1D	2300 W SHARP AVE	11/26/2020	P1
C	ASSAULT 2D	1000 W BOONE AVE	11/26/2020	P1
C	BURGLARY 1D FROM RESIDENCE	2300 W MALLON AVE	11/27/2020	P1
C	BURGLARY 2D FENCED AREA	W MISSION AVE / N ELM ST	11/25/2020	P2
C	BURGLARY 2D GARAGE	1900 W SUMMIT PKWY	11/27/2020	Oth
C	RESIDENTIAL BURGLARY	2000 W BRIDGE AVE	11/23/2020	P1
C	RESIDENTIAL BURGLARY	1400 W NORA AVE	11/26/2020	P2
C	THEFT 2D FROM MOTOR VEHICLE	1300 W COLLEGE AVE	11/25/2020	P2
C	THEFT 3D FROM BUILDING	1700 W MAXWELL AVE	11/24/2020	P2
<u>SPA2WH</u>				
C	THEFT 3D VEHICLE PARTS AND ACCESSORIES	2800 W ELLIOTT DR	11/24/2020	P1

POLICE SUMMARY - Ending: Saturday, November 28, 2020



NE - Neva-Wood District (P3)

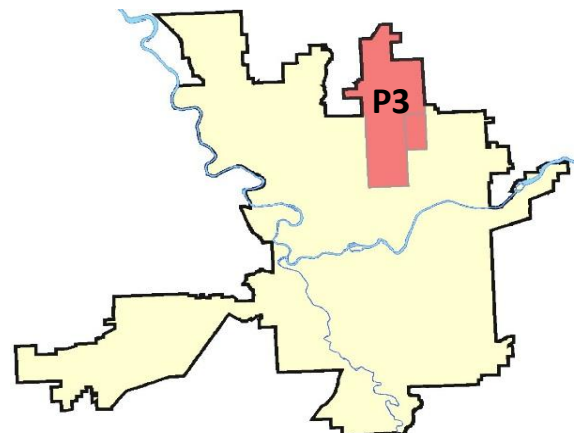
Preliminary IBR Counts

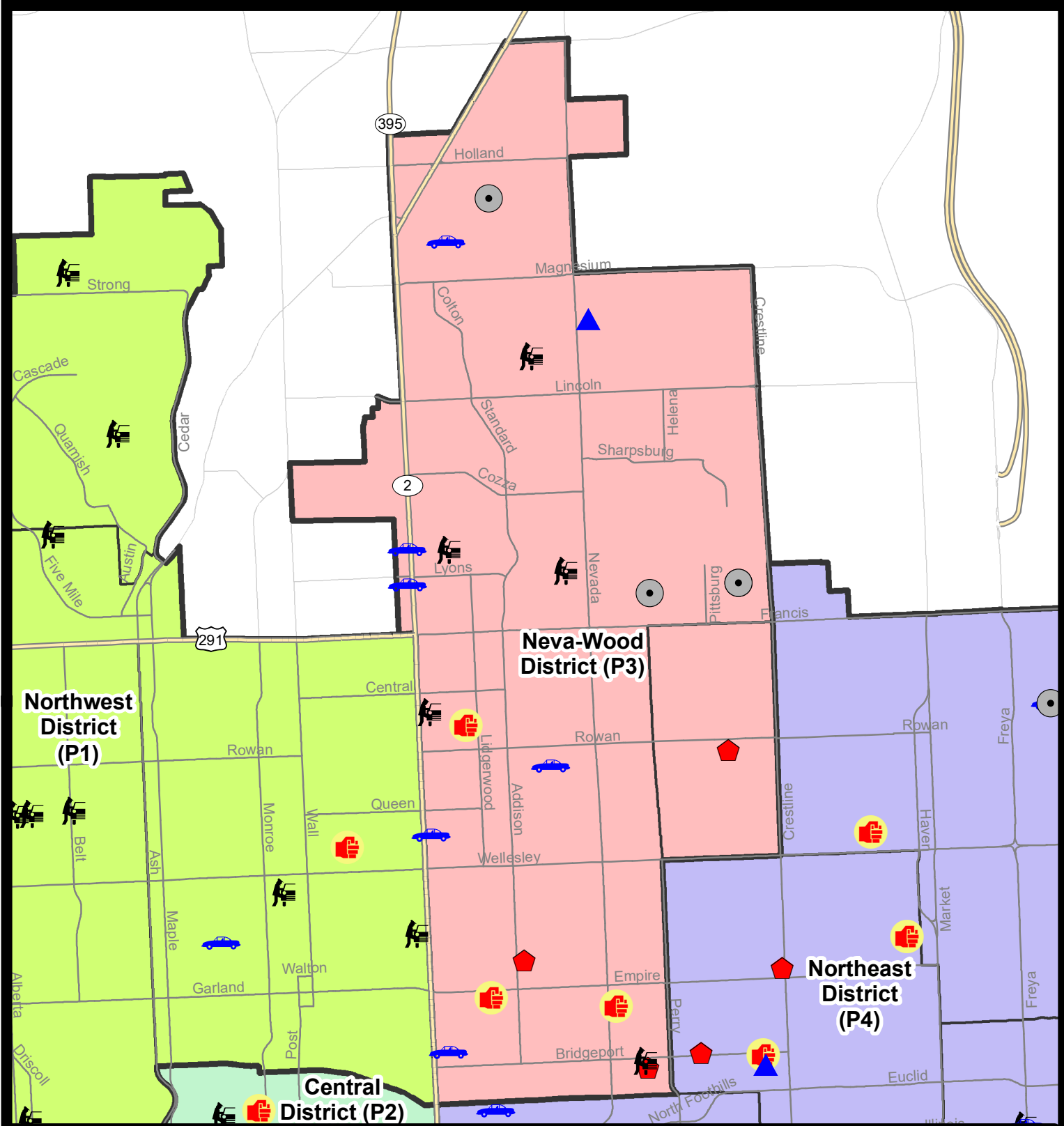
NIBRS Categories (Part 1 Selected)		7 Day Comparison			28 Day Comparison			YTD Comparison		
		Current	Prior	Percent	Current	Prior	Percent	Current	Prior	Percent
Violent	Criminal Homicide	0	0		0	0		3	0	
	Rape	0	1	-100.00%	2	2	0.00%	25	30	-16.67%
	Robbery - Commercial	0	0		0	1	-100.00%	25	29	-13.79%
	Robbery - Person	0	0		0	6	-100.00%	26	34	-23.53%
	Aggravated Assault - Non DV	2	1	100.00%	7	3	133.33%	68	68	0.00%
	Aggravated Assault - DV	1	2	-50.00%	7	2	250.00%	46	58	-20.69%
Violent Total:		3	4	-25.00%	16	14	14.29%	193	219	-11.87%
Property	Burglary - Residential	3	2	50.00%	11	10	10.00%	116	151	-23.18%
	Burglary Garage	1	2	-50.00%	10	8	25.00%	99	100	-1.00%
	Burglary Commercial	4	0		7	10	-30.00%	88	74	18.92%
	Larceny	39	39	0.00%	139	195	-28.72%	1841	2268	-18.83%
	Vehicle Theft	6	5	20.00%	19	10	90.00%	197	266	-25.94%
	Arson	0	2	-100.00%	2	0		11	6	83.33%
Property Total:		53	50	6.00%	188	233	-19.31%	2352	2865	-17.91%
Preliminary Part 1 Crime Totals:		56	54	3.70%	204	247	-17.41%	2545	3084	-17.48%
Current 7 Day Period:		11/22/2020 - 11/28/2020			Prior 7 Day Period:		11/15/2020 - 11/21/2020			
Current 28 Day Period:		11/1/2020 - 11/28/2020			Prior 28 Day Period:		10/4/2020 - 10/31/2020			
Current YTD Day Period:		1/1/2020 - 11/28/2020			Prior YTD Period:		1/1/2019 - 11/28/2019			

Prepared by SPD Crime Analysis Office - Monday, November 30, 2020

NOTE: SPD moved from UCR to the NIBRS reporting standard on 10/4/16 following the transition to a new RMS System. [Numbers on CompStat reports prior to this date should not be used as a comparison to those on this report.](#) Additional info on these reporting standards can be found on the FBI website: <https://ucr.fbi.gov/nibrs-overview>

This chart represents Preliminary counts of selected crime categories from Police Case Reports. Full statistical analysis to determine the confidence level of this data has not been performed. The % change columns on the preliminary counts differ from the percentage change on the NIBRS crime report, sometimes significantly. The CompStat report is designed for operational use and includes only selected NIBRS categories and coding less complex than full NIBRS rules. Official statistics for these and other NIBRS categories can be found on WASPC & FBI websites once available.





City of Spokane
Neva-Wood District (P3)
Selected Crime Codes
2020-11-22 to 2020-11-28
 Prepared By:
Crime Analysis Unit
Spokane Police Department

Legend

NIBRS Events

Criminal Homicide	Robbery Person	Burglary Commercial
Rape	Aggravated Assault	Vehicle Prowling
Robbery Commercial	Burglary Residential	Vehicle Theft
	Burglary Garage	Arson

For Additional Information on Incidents pertaining to an Area, Trend, or Pattern Contact Information Analysis

*Cases Represent LERMS Crime Codes
 Points may indicate multiple events
 Note: Veh Prowl is only Larceny displayed*

0 0.2 0.4 0.8 Miles

THIS IS NOT A LEGAL DOCUMENT:
 The information shown on this map is compiled from various sources and is subject to constant revision. Information shown on this map should not be used to determine the location of facilities in relationship to property lines, section lines, streets, etc.

Sunday - Saturday

11/22/2020 TO 11/28/2020

NE - Neva-Wood District (P3)



A/C	Offense Statute	Address	Reported Date	Dist
SPB3NL				
C	ASSAULT 1D	3800 N LIDGERWOOD ST	11/23/2020	P3
C	ASSAULT 1D	5600 N LIDGERWOOD ST	11/27/2020	P4
C	ASSAULT OF A CHILD 3D WEAPON OR NEGLIGENT INJURY	3700 N NEVADA ST	11/24/2020	P3
C	BURGLARY 2D COMMERCIAL	1400 E HOUSTON AVE	11/23/2020	P3
C	BURGLARY 2D COMMERCIAL	6600 N NAPA ST	11/25/2020	P4
C	BURGLARY 2D COMMERCIAL	6600 N NAPA ST	11/26/2020	P4
C	BURGLARY 2D COMMERCIAL	9200 N COLTON ST	11/28/2020	P2
C	BURGLARY 2D FENCED AREA	1900 E HOUSTON AVE	11/23/2020	P3
A	BURGLARY 2D FENCED AREA	6400 N PERRY ST	11/27/2020	P3
A	BURGLARY 2D FENCED AREA	1700 E LYONS AVE	11/27/2020	P3
C	BURGLARY 2D GARAGE	8400 N NEVADA ST	11/27/2020	P3
C	MAIL THEFT	1700 E LYONS AVE	11/25/2020	P3
C	RESIDENTIAL BURGLARY	1200 E LIBERTY AVE	11/23/2020	P4
C	RESIDENTIAL BURGLARY	500 E WALTON AVE	11/25/2020	P4
C	THEFT 1D ALL OTHER	6700 N PITTSBURG ST	11/25/2020	P3
C	THEFT 1D FROM BUILDING	600 E ROCKWELL AVE	11/27/2020	P3
C	THEFT 2D ALL OTHER	4700 N DIVISION ST	11/23/2020	P3
C	THEFT 2D ALL OTHER	10100 N NEWPORT HWY	11/24/2020	P3
C	THEFT 2D ALL OTHER	9200 N COLTON ST	11/27/2020	P3
C	THEFT 2D FROM MOTOR VEHICLE	E WEDGEWOOD AVE / N COLTON ST	11/28/2020	P3
C	THEFT 3D ALL OTHER	1100 E BRIDGEPORT AVE	11/22/2020	P3
C	THEFT 3D ALL OTHER	9300 N NEWPORT HWY	11/25/2020	P3
C	THEFT 3D ALL OTHER	500 E WALTON AVE	11/25/2020	P4
C	THEFT 3D ALL OTHER	1700 E LYONS AVE	11/27/2020	P3
C	THEFT 3D CITY SHOPLIFTING	7700 N DIVISION ST	11/25/2020	P3
C	THEFT 3D CITY SHOPLIFTING	7700 N DIVISION ST	11/25/2020	P3
C	THEFT 3D FROM BUILDING	0 E WEILE AVE	11/22/2020	P3
C	THEFT 3D FROM BUILDING	4700 N DIVISION ST	11/28/2020	P3
C	THEFT 3D FROM MOTOR VEHICLE	600 E SIERRA AVE	11/22/2020	P3
C	THEFT 3D FROM MOTOR VEHICLE	800 E LYONS AVE	11/24/2020	P3
C	THEFT 3D FROM MOTOR VEHICLE	1200 E BRIDGEPORT AVE	11/24/2020	P3
C	THEFT 3D FROM MOTOR VEHICLE	5800 N DIVISION ST	11/25/2020	P3
C	THEFT 3D SHOPLIFTING	4700 N DIVISION ST	11/22/2020	P3
C	THEFT 3D SHOPLIFTING	9100 N NEWPORT HWY	11/22/2020	P3
C	THEFT 3D SHOPLIFTING	9700 N NEWPORT HWY	11/22/2020	P3
C	THEFT 3D SHOPLIFTING	9100 N NEWPORT HWY	11/22/2020	P3
C	THEFT 3D SHOPLIFTING	4700 N DIVISION ST	11/22/2020	P3
C	THEFT 3D SHOPLIFTING	4700 N DIVISION ST	11/23/2020	P3

For protection of victim privacy, the entire address on sexual assault crimes has been redacted.

A/C	Offense Statute	Address	Reported Date	Dist
C	THEFT 3D SHOPLIFTING	4700 N DIVISION ST	11/23/2020	P3
C	THEFT 3D SHOPLIFTING	4700 N DIVISION ST	11/23/2020	P3
C	THEFT 3D SHOPLIFTING	6700 N DIVISION ST	11/23/2020	P3
C	THEFT 3D SHOPLIFTING	9100 N NEWPORT HWY	11/23/2020	P3
C	THEFT 3D SHOPLIFTING	9100 N NEWPORT HWY	11/24/2020	P3
C	THEFT 3D SHOPLIFTING	9600 N DIVISION ST	11/25/2020	P3
C	THEFT 3D SHOPLIFTING	9200 N COLTON ST	11/28/2020	P2
C	THEFT 3D VEHICLE PARTS AND ACCESSORIES	4700 N DIVISION ST	11/23/2020	P3
C	THEFT OF MOTOR VEHICLE	0 E COURTLAND AVE	11/25/2020	P4
C	THEFT OF MOTOR VEHICLE	8900 N COLTON ST	11/25/2020	P4
C	THEFT OF MOTOR VEHICLE	600 E SANSON AVE	11/26/2020	P4
C	THEFT OF MOTOR VEHICLE	4700 N DIVISION ST	11/27/2020	P3
C	THEFT OF MOTOR VEHICLE	6800 N DIVISION ST	11/28/2020	P1
C	THEFT OF MOTOR VEHICLE	6600 N DIVISION ST	11/28/2020	P2
	THEFT-CITY (All Other Thefts)	500 E HOLLAND AVE	11/24/2020	P2
<u>SPB3WH</u>				
C	RESIDENTIAL BURGLARY	1700 E NORTH AVE	11/22/2020	P3
C	THEFT 2D FROM BUILDING	1700 E NORTH AVE	11/22/2020	P3
C	THEFT 3D ALL OTHER	1600 E CROWN AVE	11/24/2020	P3

POLICE SUMMARY - Ending: Saturday, November 28, 2020



NE - Northeast District (P4)

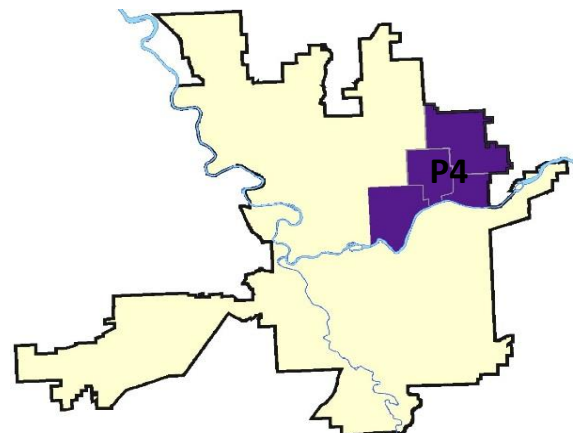
Preliminary IBR Counts

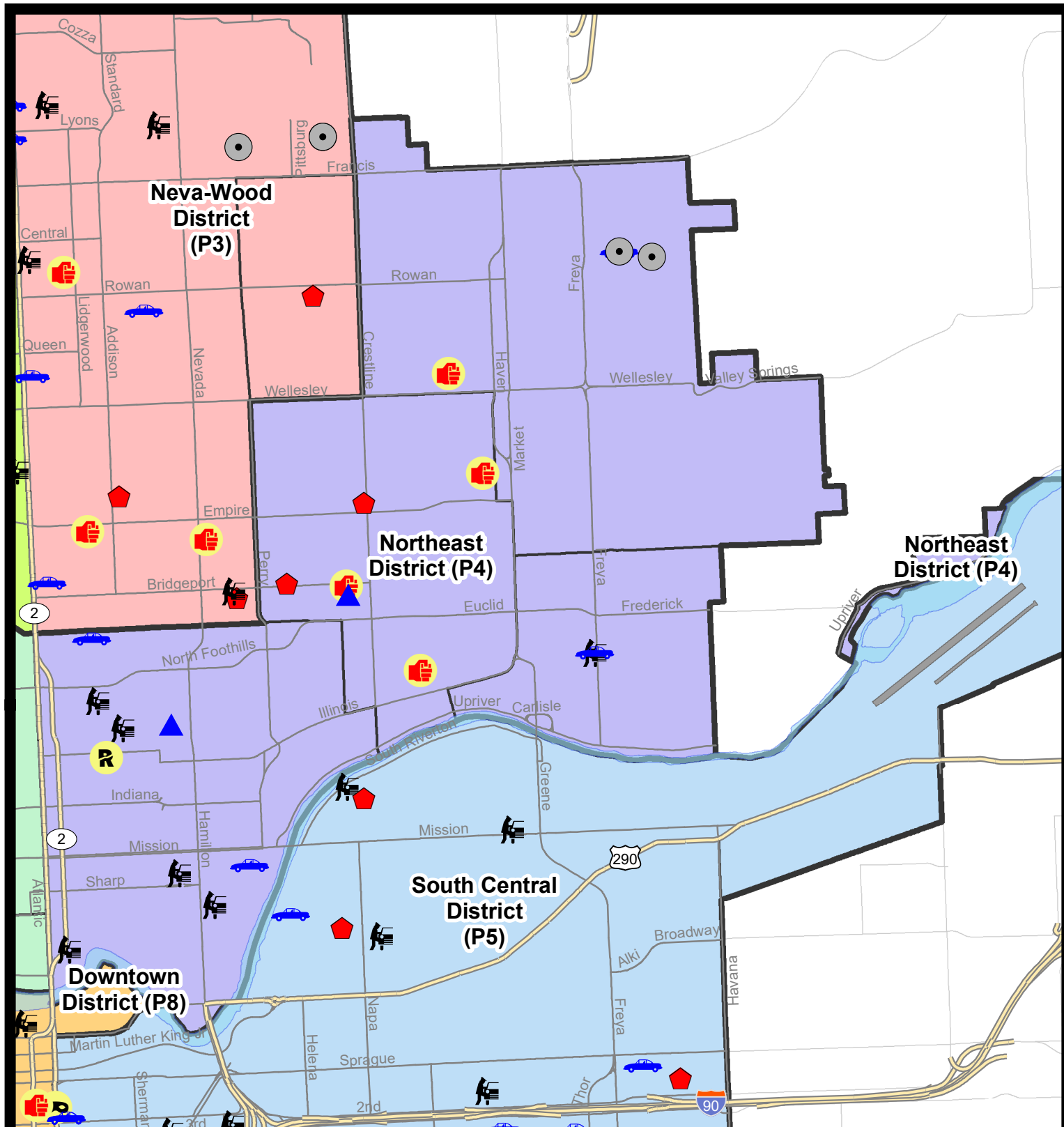
NIBRS Categories (Part 1 Selected)		7 Day Comparison			28 Day Comparison			YTD Comparison		
		Current	Prior	Percent	Current	Prior	Percent	Current	Prior	Percent
Violent	Criminal Homicide	0	0		0	0		4	0	
	Rape	1	1	0.00%	2	2	0.00%	28	39	-28.21%
	Robbery - Commercial	0	0		0	0		4	16	-75.00%
	Robbery - Person	0	0		0	4	-100.00%	27	28	-3.57%
	Aggravated Assault - Non DV	0	2	-100.00%	4	7	-42.86%	75	84	-10.71%
	Aggravated Assault - DV	4	0		5	4	25.00%	42	49	-14.29%
Violent Total:		5	3	66.67%	11	17	-35.29%	180	216	-16.67%
Property	Burglary - Residential	2	2	0.00%	13	18	-27.78%	128	138	-7.25%
	Burglary Garage	2	2	0.00%	5	5	0.00%	70	50	40.00%
	Burglary Commercial	2	4	-50.00%	7	6	16.67%	59	48	22.92%
	Larceny	22	20	10.00%	89	122	-27.05%	1177	1476	-20.26%
	Vehicle Theft	4	2	100.00%	14	20	-30.00%	187	236	-20.76%
	Arson	0	0		2	0		17	5	240.00%
Property Total:		32	30	6.67%	130	171	-23.98%	1638	1953	-16.13%
Preliminary Part 1 Crime Totals:		37	33	12.12%	141	188	-25.00%	1818	2169	-16.18%
Current 7 Day Period:		11/22/2020 - 11/28/2020			Prior 7 Day Period:		11/15/2020 - 11/21/2020			
Current 28 Day Period:		11/1/2020 - 11/28/2020			Prior 28 Day Period:		10/4/2020 - 10/31/2020			
Current YTD Day Period:		1/1/2020 - 11/28/2020			Prior YTD Period:		1/1/2019 - 11/28/2019			

Prepared by SPD Crime Analysis Office - Monday, November 30, 2020

NOTE: SPD moved from UCR to the NIBRS reporting standard on 10/4/16 following the transition to a new RMS System. [Numbers on CompStat reports prior to this date should not be used as a comparison to those on this report.](#) Additional info on these reporting standards can be found on the FBI website: <https://ucr.fbi.gov/nibrs-overview>

This chart represents Preliminary counts of selected crime categories from Police Case Reports. Full statistical analysis to determine the confidence level of this data has not been performed. The % change columns on the preliminary counts differ from the percentage change on the NIBRS crime report, sometimes significantly. The CompStat report is designed for operational use and includes only selected NIBRS categories and coding less complex than full NIBRS rules. Official statistics for these and other NIBRS categories can be found on WASPC & FBI websites once available.





City of Spokane

Northeast District (P4)

Selected Crime Codes

2020-11-22 to 2020-11-28

Prepared By:
Crime Analysis Unit
Spokane Police Department

Legend

NIBRS Events



Criminal Homicide



Rape



Robbery Commercial



Robbery Person



Aggravated Assault



Burglary Residential



Burglary Garage



Burglary Commercial



Vehicle Prowling



Vehicle Theft



Arson



Cases Represent LERMS Crime Codes
Points may indicate multiple events
Note: Veh Prowl is only Larceny displayed

For Additional Information on
Incidents pertaining to an
Area, Trend, or Pattern
Contact Information Analysis

0 0.2 0.4 0.8 Miles



THIS IS NOT A LEGAL DOCUMENT.
The information shown on this map is compiled
from various sources and is subject to constant
revision. Information shown on this map should
not be used to determine the location of facilities
in relationship to property lines, section lines,
streets, etc.

Sunday - Saturday

11/22/2020 TO 11/28/2020

NE - Northeast District (P4)



A/C	Offense Statute	Address	Reported Date	Dist
<u>SPB4BE</u>				
C	ASSAULT 1D	1900 E BRIDGEPORT AVE	11/26/2020	P4
C	ASSAULT 2D	2700 N ALTAMONT ST	11/22/2020	P3
C	ASSAULT 2D	4100 N REGAL ST	11/27/2020	P4
C	BURGLARY 2D FENCED AREA	2200 E EUCLID AVE	11/23/2020	P4
C	BURGLARY 2D GARAGE	1900 E LIBERTY AVE	11/27/2020	P4
C	MAIL THEFT	3300 N HAVEN ST	11/25/2020	P4
C	RESIDENTIAL BURGLARY	3900 N CRESTLINE ST	11/23/2020	P4
C	RESIDENTIAL BURGLARY	1500 E BRIDGEPORT AVE	11/25/2020	P6
C	THEFT 3D ALL OTHER	2200 E NORTH CRESCENT AVE	11/26/2020	P4
<u>SPB4HI</u>				
C	ASSAULT 2D	4800 N LACEY ST	11/25/2020	P4
C	BURGLARY 2D COMMERCIAL	3800 E JOSEPH AVE	11/26/2020	P4
C	BURGLARY 2D COMMERCIAL	4000 E NEBRASKA AVE	11/27/2020	P4
C	BURGLARY 2D FENCED AREA	3700 E CENTRAL AVE	11/24/2020	P4
A	BURGLARY 2D FENCED AREA	3100 E WABASH AVE	11/25/2020	P4
C	THEFT OF MOTOR VEHICLE	3800 E JOSEPH AVE	11/26/2020	P4
<u>SPB4LO</u>				
C	BURGLARY 2D FENCED AREA	2400 N ASTOR ST	11/23/2020	P4
C	BURGLARY 2D FENCED AREA	300 E MONTGOMERY AVE	11/24/2020	P4
C	BURGLARY 2D GARAGE	2400 N CINCINNATI ST	11/25/2020	P4
C	MAIL THEFT	100 E NORA AVE	11/27/2020	P4
C	RAPE OF A CHILD 1D		11/22/2020	P2
C	THEFT 2D ALL OTHER	900 E MISSION AVE	11/25/2020	P4
C	THEFT 2D FROM MOTOR VEHICLE	2400 N ADDISON ST	11/22/2020	P4
C	THEFT 2D FROM MOTOR VEHICLE	200 E NORTH FOOTHILLS DR	11/23/2020	P4
C	THEFT 3D ALL OTHER	400 E FAIRVIEW AVE	11/27/2020	P4
C	THEFT 3D ALL OTHER	400 E FAIRVIEW AVE	11/27/2020	P4
C	THEFT 3D CITY VEHICLE PARTS AND ACCESSORIES	300 E FAIRVIEW AVE	11/22/2020	P4
C	THEFT 3D FROM MOTOR VEHICLE	1300 N CINCINNATI ST	11/25/2020	P4
A	THEFT 3D FROM MOTOR VEHICLE	900 N RUBY PL	11/26/2020	P4
C	THEFT 3D FROM MOTOR VEHICLE	900 E BOONE AVE	11/27/2020	P4
C	THEFT 3D SHOPLIFTING	2000 N DIVISION ST	11/23/2020	P4
C	THEFT 3D SHOPLIFTING	2000 N DIVISION ST	11/24/2020	P4
C	THEFT 3D SHOPLIFTING	2000 N HAMILTON ST	11/26/2020	P4
C	THEFT 3D VEHICLE PARTS AND ACCESSORIES	300 E MONTGOMERY AVE	11/24/2020	P4
C	THEFT OF MOTOR VEHICLE	300 E FAIRVIEW AVE	11/22/2020	P4
C	THEFT OF MOTOR VEHICLE	1200 E MISSION AVE	11/27/2020	P3

For protection of victim privacy, the entire address on sexual assault crimes has been redacted.

<u>A/C</u>	<u>Offense Statute</u>	<u>Address</u>	<u>Reported Date</u>	<u>Dist</u>
<u>SPB4MI</u>				
C	THEFT 2D FROM MOTOR VEHICLE	3500 E GRACE AVE	11/27/2020	P3
C	THEFT OF MOTOR VEHICLE	3500 E GRACE AVE	11/27/2020	P3

SPOKANE POLICE DEPARTMENT



SOUTH **Police Service Area**

PSA Commander

Captain Tracie Meidl

South Central District (P5)

Southeast District (P6)

Southwest District (P7)



POLICE SUMMARY - Ending: Saturday, November 28, 2020

SOUTH PRECINCT (P5, P6, and P7)



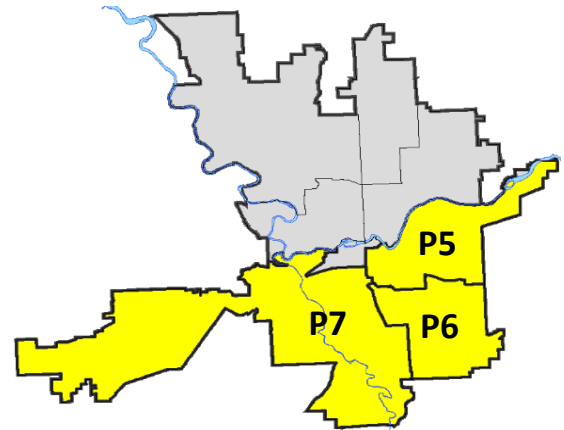
Preliminary IBR Counts

NIBRS Categories (Part 1 Selected)		7 Day Comparison			28 Day Comparison			YTD Comparison		
		Current	Prior	Percent	Current	Prior	Percent	Current	Prior	Percent
Violent	Criminal Homicide	0	0		0	0		4	3	33.33%
	Rape	1	3	-66.67%	6	7	-14.29%	67	59	13.56%
	Robbery - Commercial	0	0		0	1	-100.00%	12	10	20.00%
	Robbery - Person	1	2	-50.00%	4	4	0.00%	57	60	-5.00%
	Aggravated Assault - Non DV	0	4	-100.00%	8	15	-46.67%	130	141	-7.80%
	Aggravated Assault - DV	2	4	-50.00%	10	3	233.33%	86	115	-25.22%
Violent Total:		4	13	-69.23%	28	30	-6.67%	356	388	-8.25%
Property	Burglary - Residential	4	4	0.00%	16	16	0.00%	262	255	2.75%
	Burglary Garage	1	8	-87.50%	15	12	25.00%	189	193	-2.07%
	Burglary Commercial	1	5	-80.00%	7	14	-50.00%	153	148	3.38%
	Larceny	48	54	-11.11%	203	243	-16.46%	2714	2827	-4.00%
	Vehicle Theft	13	4	225.00%	37	15	146.67%	347	334	3.89%
	Arson	0	2	-100.00%	2	3	-33.33%	31	11	181.82%
Property Total:		67	77	-12.99%	280	303	-7.59%	3696	3768	-1.91%
Preliminary Part 1 Crime Totals:		71	90	-21.11%	308	333	-7.51%	4052	4156	-2.50%
Current 7 Day Period:		11/22/2020 - 11/28/2020			Prior 7 Day Period:		11/15/2020 - 11/21/2020			
Current 28 Day Period:		11/1/2020 - 11/28/2020			Prior 28 Day Period:		10/4/2020 - 10/31/2020			
Current YTD Day Period:		1/1/2020 - 11/28/2020			Prior YTD Period:		1/1/2019 - 11/28/2019			

Prepared by SPD Crime Analysis Office - Monday, November 30, 2020

NOTE: SPD moved from UCR to the NIBRS reporting standard on 10/4/16 following the transition to a new RMS System. [Numbers on CompStat reports prior to this date should not be used as a comparison to those on this report.](#) Additional info on these reporting standards can be found on the FBI website: <https://ucr.fbi.gov/nibrs-overview>

This chart represents Preliminary counts of selected crime categories from Police Case Reports. Full statistical analysis to determine the confidence level of this data has not been performed. The % change columns on the preliminary counts differ from the percentage change on the NIBRS crime report, sometimes significantly. The CompStat report is designed for operational use and includes only selected NIBRS categories and coding less complex than full NIBRS rules. Official statistics for these and other NIBRS categories can be found on WASPC & FBI websites once available.



POLICE SUMMARY - Ending: Saturday, November 28, 2020

SE - South Central District (P5)



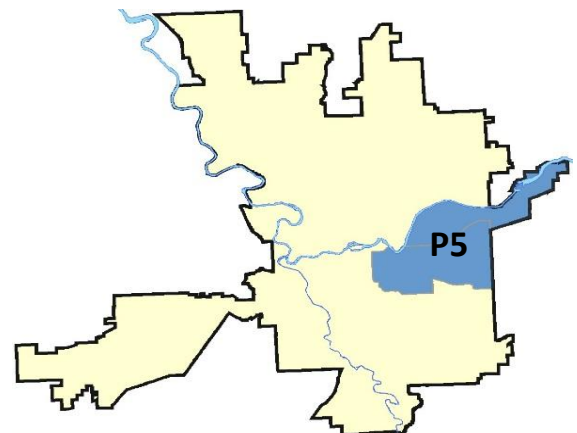
Preliminary IBR Counts


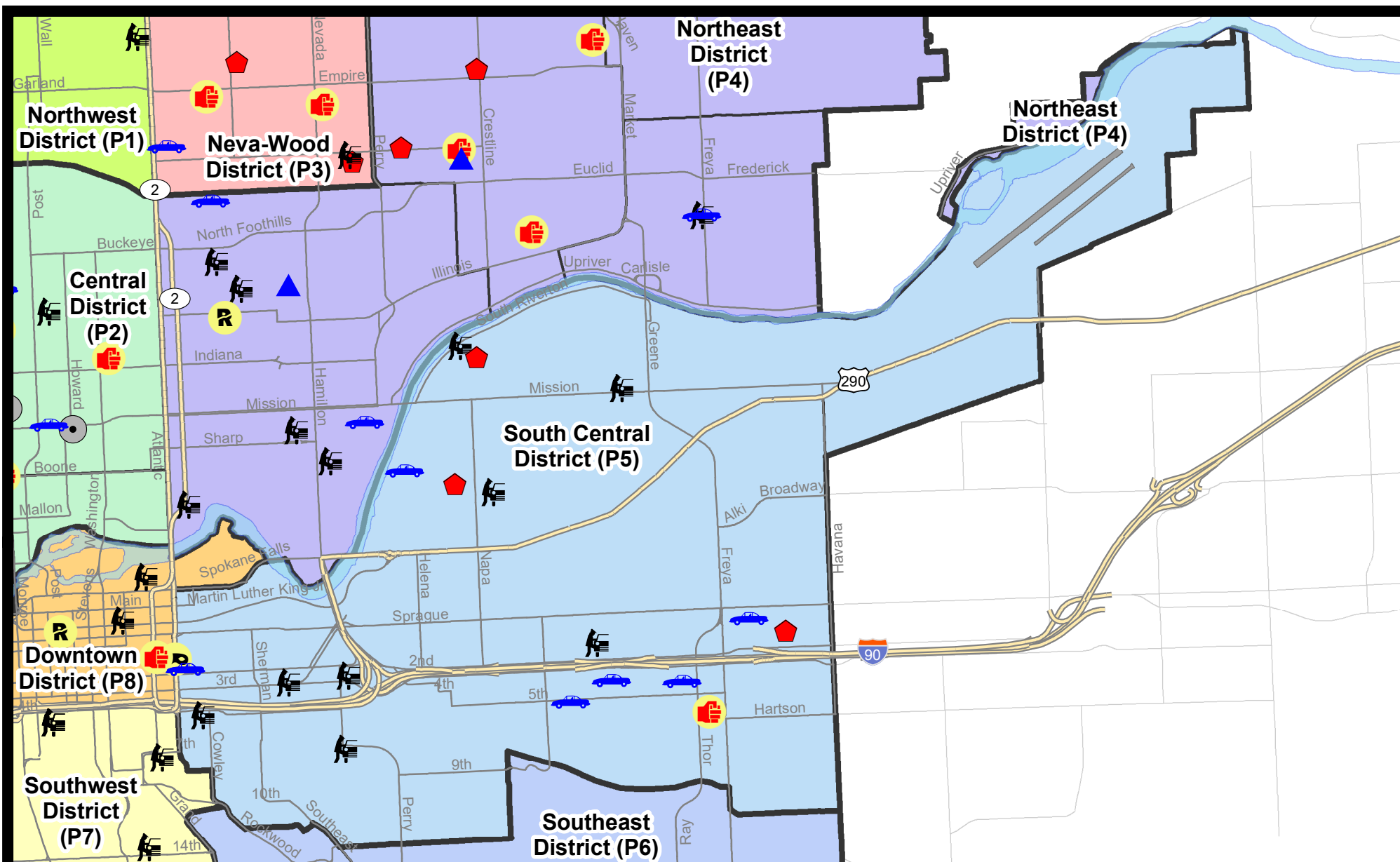
NIBRS Categories (Part 1 Selected)		7 Day Comparison			28 Day Comparison			YTD Comparison		
		Current	Prior	Percent	Current	Prior	Percent	Current	Prior	Percent
Violent	Criminal Homicide	0	0		0	0		2	3	-33.33%
	Rape	0	1	-100.00%	2	4	-50.00%	26	27	-3.70%
	Robbery - Commercial	0	0		0	1	-100.00%	5	5	0.00%
	Robbery - Person	1	1	0.00%	3	2	50.00%	27	31	-12.90%
	Aggravated Assault - Non DV	0	4	-100.00%	6	7	-14.29%	71	71	0.00%
	Aggravated Assault - DV	1	1	0.00%	4	0		39	57	-31.58%
Violent Total:		2	7	-71.43%	15	14	7.14%	170	194	-12.37%
Property	Burglary - Residential	3	1	200.00%	8	7	14.29%	93	82	13.41%
	Burglary Garage	0	0		1	3	-66.67%	29	39	-25.64%
	Burglary Commercial	0	3	-100.00%	4	8	-50.00%	86	87	-1.15%
	Larceny	21	19	10.53%	64	87	-26.44%	915	1041	-12.10%
	Vehicle Theft	7	2	250.00%	18	10	80.00%	148	155	-4.52%
	Arson	0	1	-100.00%	1	1	0.00%	13	8	62.50%
Property Total:		31	26	19.23%	96	116	-17.24%	1284	1412	-9.07%
Preliminary Part 1 Crime Totals:		33	33	0.00%	111	130	-14.62%	1454	1606	-9.46%
Current 7 Day Period:		11/22/2020 - 11/28/2020			Prior 7 Day Period:		11/15/2020 - 11/21/2020			
Current 28 Day Period:		11/1/2020 - 11/28/2020			Prior 28 Day Period:		10/4/2020 - 10/31/2020			
Current YTD Day Period:		1/1/2020 - 11/28/2020			Prior YTD Period:		1/1/2019 - 11/28/2019			

Prepared by SPD Crime Analysis Office - Monday, November 30, 2020

NOTE: SPD moved from UCR to the NIBRS reporting standard on 10/4/16 following the transition to a new RMS System. [Numbers on CompStat reports prior to this date should not be used as a comparison to those on this report.](#) Additional info on these reporting standards can be found on the FBI website: <https://ucr.fbi.gov/nibrs-overview>

This chart represents Preliminary counts of selected crime categories from Police Case Reports. Full statistical analysis to determine the confidence level of this data has not been performed. The % change columns on the preliminary counts differ from the percentage change on the NIBRS crime report, sometimes significantly. The CompStat report is designed for operational use and includes only selected NIBRS categories and coding less complex than full NIBRS rules. Official statistics for these and other NIBRS categories can be found on WASPC & FBI websites once available.





City of Spokane
South Central District (P5)
Selected
Crime Types
2020-11-22 to 2020-11-28

Prepared By:
Crime Analysis Unit
Spokane Police Department

Legend

NIBRS Events



Criminal Homicide



Rape



Robbery Commercial



Robbery Person



Aggravated Assault



Burglary Residential



Burglary Garage



Burglary Commercial



Vehicle Prowling



Vehicle Theft



Arson

Cases Represent LERMS Crime Codes

Points may indicate multiple events

Note: Veh Prowl is only Larceny category displayed



For Additional Information on Incidents
 pertaining to an Area, Trend, or Pattern
 Contact Information Analysis

0 0.2 0.4 0.6 0.8 1 Miles



THIS IS NOT A LEGAL DOCUMENT:
 The information shown on this map is compiled
 from various sources and is subject to constant
 revision. Information shown on this map should
 not be used to determine the location of facilities
 in relationship to property lines, section lines,
 streets, etc.

Sunday - Saturday

SE - South Central District (P5)

11/22/2020 TO 11/28/2020



A/C	Offense Statute	Address	Reported Date	Dist
<u>SPC5EC</u>				
C	ASSAULT 2D	600 S FERRALL ST	11/24/2020	P6
A	BURGLARY 2D FENCED AREA	2800 E 1ST AVE	11/25/2020	P5
C	RESIDENTIAL BURGLARY	4000 E PACIFIC AVE	11/27/2020	P6
A	ROBBERY 2D PERSON	S DIVISION ST / E PACIFIC AVE	11/23/2020	P5
C	THEFT 2D FROM BUILDING	700 S SCOTT ST	11/25/2020	P6
C	THEFT 2D FROM MOTOR VEHICLE	700 E 3RD AVE	11/22/2020	P5
C	THEFT 2D FROM MOTOR VEHICLE	2700 E PACIFIC AVE	11/28/2020	P5
C	THEFT 2D VEHICLE PARTS AND ACCESSORIES	4000 E SPRAGUE AVE	11/25/2020	P5
A	THEFT 3D FROM MOTOR VEHICLE	1000 E 3RD AVE	11/24/2020	P5
A	THEFT 3D FROM MOTOR VEHICLE	100 E 4TH AVE	11/25/2020	P5
C	THEFT 3D FROM MOTOR VEHICLE	1000 E NEWARK AVE	11/27/2020	P5
C	THEFT 3D VEHICLE PARTS AND ACCESSORIES	4000 E SPRAGUE AVE	11/23/2020	P5
A	THEFT 3D VEHICLE PARTS AND ACCESSORIES	4000 E SPRAGUE AVE	11/23/2020	P5
C	THEFT 3D VEHICLE PARTS AND ACCESSORIES	4000 E SPRAGUE AVE	11/23/2020	P5
C	THEFT 3D VEHICLE PARTS AND ACCESSORIES	0 E 3RD AVE	11/24/2020	P5
A	THEFT 3D VEHICLE PARTS AND ACCESSORIES	4200 E SPRAGUE AVE	11/25/2020	P5
C	THEFT 3D VEHICLE PARTS AND ACCESSORIES	300 S NAPA ST	11/26/2020	P5
C	THEFT OF A FIREARM FROM BUILDING	300 S GREENE ST	11/22/2020	P5
C	THEFT OF MOTOR VEHICLE	100 S DIVISION ST	11/23/2020	P8
C	THEFT OF MOTOR VEHICLE	2500 E 5TH AVE	11/23/2020	P6
C	THEFT OF MOTOR VEHICLE	2800 E 4TH AVE	11/24/2020	P6
C	THEFT OF MOTOR VEHICLE	100 S DIVISION ST	11/24/2020	P8
C	THEFT OF MOTOR VEHICLE	400 S THOR ST	11/27/2020	P6
C	THEFT OF MOTOR VEHICLE	3700 E 1ST AVE	11/28/2020	P6
<u>SPC5GP</u>				
C	MAIL THEFT	2800 E NORA AVE	11/27/2020	P5
C	RESIDENTIAL BURGLARY	1800 E CATALDO AVE	11/25/2020	P5
C	RESIDENTIAL BURGLARY	1800 N NAPA ST	11/27/2020	P6
C	TAKING MOTOR VEHICLE WITHOUT PERMISSION 2D	1500 E DESMET AVE	11/23/2020	P5
C	THEFT 2D FROM MOTOR VEHICLE	3000 E MISSION AVE	11/27/2020	P5
C	THEFT 3D ALL OTHER	2800 E NORA AVE	11/27/2020	P5
C	THEFT 3D FROM BUILDING	1800 N NAPA ST	11/27/2020	P6
C	THEFT 3D FROM MOTOR VEHICLE	900 N CRESTLINE ST	11/22/2020	P5
C	THEFT 3D FROM MOTOR VEHICLE	1800 E SOUTH RIVERTON AVE	11/26/2020	P5

POLICE SUMMARY - Ending: Saturday, November 28, 2020



SE - Southeast District (P6)

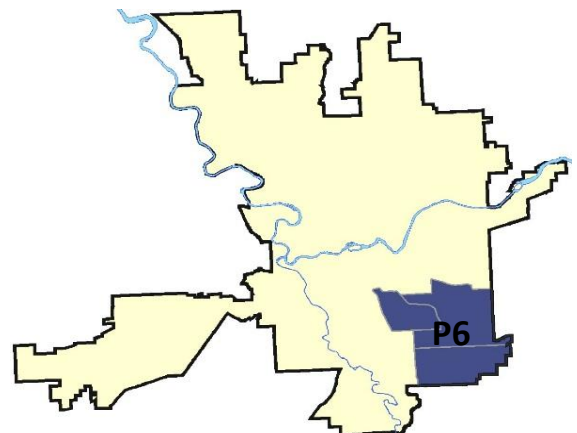
Preliminary IBR Counts

NIBRS Categories (Part 1 Selected)		7 Day Comparison			28 Day Comparison			YTD Comparison		
		Current	Prior	Percent	Current	Prior	Percent	Current	Prior	Percent
Violent	Criminal Homicide	0	0		0	0		1	0	
	Rape	1	1	0.00%	2	0		12	15	-20.00%
	Robbery - Commercial	0	0		0	0		5	3	66.67%
	Robbery - Person	0	0		0	0		6	10	-40.00%
	Aggravated Assault - Non DV	0	0		1	3	-66.67%	14	13	7.69%
	Aggravated Assault - DV	0	2	-100.00%	2	0		16	21	-23.81%
Violent Total:		1	3	-66.67%	5	3	66.67%	54	62	-12.90%
Property	Burglary - Residential	1	1	0.00%	3	0		56	60	-6.67%
	Burglary Garage	0	5	-100.00%	7	5	40.00%	86	72	19.44%
	Burglary Commercial	0	0		0	3	-100.00%	18	14	28.57%
	Larceny	8	14	-42.86%	52	66	-21.21%	590	692	-14.74%
	Vehicle Theft	1	1	0.00%	3	1	200.00%	56	69	-18.84%
	Arson	0	0		0	0		5	1	400.00%
Property Total:		10	21	-52.38%	65	75	-13.33%	811	908	-10.68%
Preliminary Part 1 Crime Totals:		11	24	-54.17%	70	78	-10.26%	865	970	-10.82%
Current 7 Day Period:		11/22/2020 - 11/28/2020			Prior 7 Day Period:		11/15/2020 - 11/21/2020			
Current 28 Day Period:		11/1/2020 - 11/28/2020			Prior 28 Day Period:		10/4/2020 - 10/31/2020			
Current YTD Day Period:		1/1/2020 - 11/28/2020			Prior YTD Period:		1/1/2019 - 11/28/2019			

Prepared by SPD Crime Analysis Office - Monday, November 30, 2020

NOTE: SPD moved from UCR to the NIBRS reporting standard on 10/4/16 following the transition to a new RMS System. [Numbers on CompStat reports prior to this date should not be used as a comparison to those on this report.](#) Additional info on these reporting standards can be found on the FBI website: <https://ucr.fbi.gov/nibrs-overview>

This chart represents Preliminary counts of selected crime categories from Police Case Reports. Full statistical analysis to determine the confidence level of this data has not been performed. The % change columns on the preliminary counts differ from the percentage change on the NIBRS crime report, sometimes significantly. The CompStat report is designed for operational use and includes only selected NIBRS categories and coding less complex than full NIBRS rules. Official statistics for these and other NIBRS categories can be found on WASPC & FBI websites once available.



Sunday - Saturday

SE - Southeast District (P6)

11/22/2020 TO 11/28/2020



A/C	Offense Statute	Address	Reported Date	Dist
<u>SPC6LH</u>				
C	RAPE OF A CHILD 1D		11/26/2020	P6
C	THEFT 2D FROM BUILDING	3400 E 29TH AVE	11/27/2020	P6
C	THEFT 2D FROM MOTOR VEHICLE	3600 E 33RD AVE	11/25/2020	P5
C	THEFT 3D ALL OTHER	2700 E MT VERNON DR	11/28/2020	P6
C	THEFT 3D CITY SHOPLIFTING	2600 E 29TH AVE	11/28/2020	P6
A	THEFT 3D FROM MOTOR VEHICLE	3100 E 32ND AVE	11/25/2020	P6
C	THEFT OF MOTOR VEHICLE	3000 E 30TH AVE	11/25/2020	P6
<u>SPC6RW</u>				
C	RESIDENTIAL BURGLARY	1700 S GRAND BLVD	11/24/2020	P6
<u>SPC6SG</u>				
A	THEFT 1D FROM MOTOR VEHICLE	4600 S MADELIA ST	11/26/2020	P6
C	THEFT 2D FROM MOTOR VEHICLE	4300 S REGAL ST	11/25/2020	P6
C	THEFT 3D FROM MOTOR VEHICLE	3800 E SUMAC DR	11/24/2020	P6

POLICE SUMMARY - Ending: Saturday, November 28, 2020

SW - Southwest District (P7)



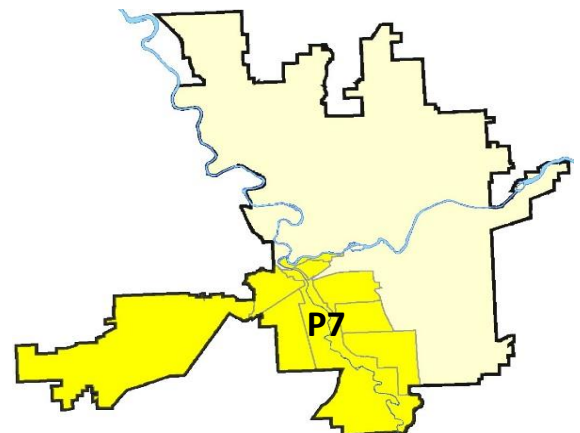
Preliminary IBR Counts

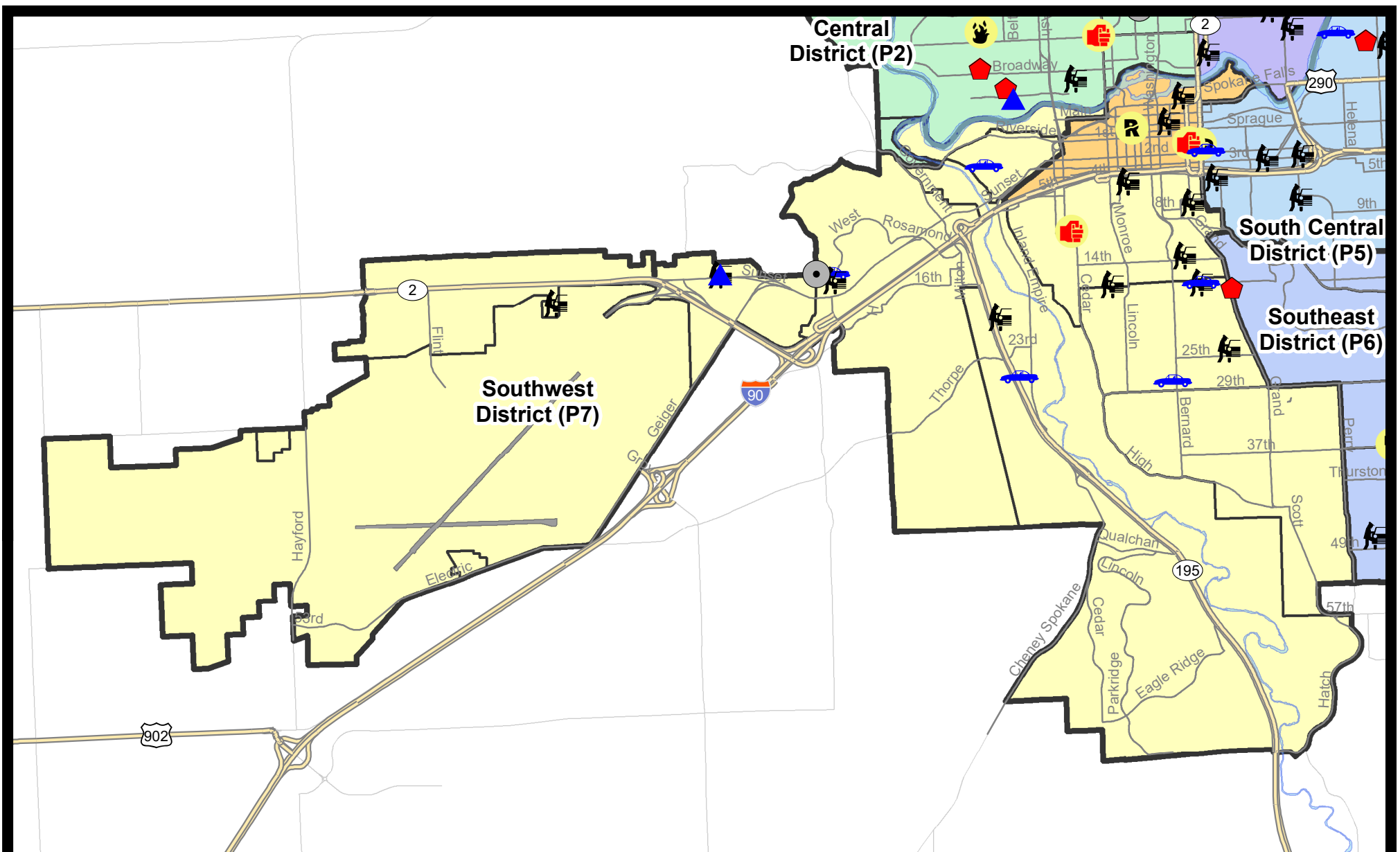
NIBRS Categories (Part 1 Selected)		7 Day Comparison			28 Day Comparison			YTD Comparison		
		Current	Prior	Percent	Current	Prior	Percent	Current	Prior	Percent
Violent	Criminal Homicide	0	0		0	0		1	0	
	Rape	0	1	-100.00%	2	3	-33.33%	29	17	70.59%
	Robbery - Commercial	0	0		0	0		2	2	0.00%
	Robbery - Person	0	1	-100.00%	1	2	-50.00%	24	19	26.32%
	Aggravated Assault - Non DV	0	0		1	5	-80.00%	45	57	-21.05%
	Aggravated Assault - DV	1	1	0.00%	4	3	33.33%	31	37	-16.22%
Violent Total:		1	3	-66.67%	8	13	-38.46%	132	132	0.00%
Property	Burglary - Residential	0	2	-100.00%	5	9	-44.44%	113	113	0.00%
	Burglary Garage	1	3	-66.67%	7	4	75.00%	74	82	-9.76%
	Burglary Commercial	1	2	-50.00%	3	3	0.00%	49	47	4.26%
	Larceny	19	21	-9.52%	87	90	-3.33%	1209	1094	10.51%
	Vehicle Theft	5	1	400.00%	16	4	300.00%	143	110	30.00%
	Arson	0	1	-100.00%	1	2	-50.00%	13	2	550.00%
Property Total:		26	30	-13.33%	119	112	6.25%	1601	1448	10.57%
Preliminary Part 1 Crime Totals:		27	33	-18.18%	127	125	1.60%	1733	1580	9.68%
Current 7 Day Period:		11/22/2020 - 11/28/2020			Prior 7 Day Period:		11/15/2020 - 11/21/2020			
Current 28 Day Period:		11/1/2020 - 11/28/2020			Prior 28 Day Period:		10/4/2020 - 10/31/2020			
Current YTD Day Period:		1/1/2020 - 11/28/2020			Prior YTD Period:		1/1/2019 - 11/28/2019			

Prepared by SPD Crime Analysis Office - Monday, November 30, 2020

NOTE: SPD moved from UCR to the NIBRS reporting standard on 10/4/16 following the transition to a new RMS System. [Numbers on CompStat reports prior to this date should not be used as a comparison to those on this report.](#) Additional info on these reporting standards can be found on the FBI website: <https://ucr.fbi.gov/nibrs-overview>

This chart represents Preliminary counts of selected crime categories from Police Case Reports. Full statistical analysis to determine the confidence level of this data has not been performed. The % change columns on the preliminary counts differ from the percentage change on the NIBRS crime report, sometimes significantly. The CompStat report is designed for operational use and includes only selected NIBRS categories and coding less complex than full NIBRS rules. Official statistics for these and other NIBRS categories can be found on WASPC & FBI websites once available.





City of Spokane
Southwest District (P7)
Selected
Crime Types
2020-11-22 to 2020-11-28

Prepared By:
Crime Analysis Unit
Spokane Police Department

Legend

NIBRS Events



Robbery Commercial

Robbery Person

Aggravated Assault

Burglary Residential

Burglary Garage

Burglary Commercial

Vehicle Prowling

Vehicle Theft

Arson

Cases Represent LERMS Crime Codes
 Points may indicate multiple events
 Note: Veh Prowl is only Larceny category displayed



For Additional Information on Incidents
 pertaining to an Area, Trend, or Pattern
 Contact Information Analysis

0 0.2 0.4 0.6 0.8 1 1.2 1.4 1.6 Miles



THIS IS NOT A LEGAL DOCUMENT:
 The information shown on this map is compiled
 from various sources and is subject to constant
 revision. Information shown on this map should
 not be used to determine the location of facilities
 in relationship to property lines, section lines,
 streets, etc.



Sunday - Saturday

11/22/2020 TO 11/28/2020

SE - Southwest District (P7)



A/C	Offense Statute	Address	Reported Date	Dist
<u>SPD7BA</u>				
A	THEFT 3D ALL OTHER	2100 W PACIFIC AVE	11/26/2020	P7
C	THEFT OF MOTOR VEHICLE	2300 W 2ND AVE	11/23/2020	P7
<u>SPD7CH</u>				
C	ASSAULT 4D WEAPON	1400 W 10TH AVE	11/27/2020	P7
C	MAIL THEFT	1400 S ADAMS ST	11/24/2020	P7
C	MAIL THEFT	1400 S ADAMS ST	11/24/2020	P7
C	THEFT 2D ALL OTHER	1200 W 6TH AVE	11/23/2020	P7
C	THEFT 2D FROM BUILDING	800 W 5TH AVE	11/23/2020	P7
C	THEFT 2D FROM MOTOR VEHICLE	800 W 5TH AVE	11/22/2020	P7
C	THEFT 2D FROM MOTOR VEHICLE	1600 S MONROE ST	11/24/2020	P5
C	THEFT 2D FROM MOTOR VEHICLE	1300 S MCCLELLAN ST	11/24/2020	P7
C	THEFT 3D FROM BUILDING	1100 W 11TH AVE	11/26/2020	P7
A	THEFT 3D FROM MOTOR VEHICLE	800 W 5TH AVE	11/22/2020	P7
C	THEFT 3D FROM MOTOR VEHICLE	100 W 8TH AVE	11/23/2020	P7
A	THEFT 3D FROM MOTOR VEHICLE	800 W 5TH AVE	11/26/2020	P7
<u>SPD7LC</u>				
C	THEFT 3D FROM MOTOR VEHICLE	2300 W 16TH AVE	11/25/2020	P5
C	THEFT OF MOTOR VEHICLE	2600 S CHESTNUT ST	11/25/2020	P7
<u>SPD7MC</u>				
C	TAKING MOTOR VEHICLE WITHOUT PERMISSION 2D	400 W 28TH AVE	11/25/2020	P7
C	THEFT 2D FROM MOTOR VEHICLE	2300 S MANITO BLVD	11/26/2020	P7
C	THEFT 3D FROM MOTOR VEHICLE	0 W 17TH AVE	11/24/2020	P6
C	THEFT OF MOTOR VEHICLE	0 W 17TH AVE	11/24/2020	P6
<u>SPD7WH</u>				
C	BURGLARY 2D COMMERCIAL	1400 S ASSEMBLY RD	11/25/2020	P7
C	THEFT 2D ALL OTHER	1400 S ASSEMBLY RD	11/24/2020	P7
C	THEFT 2D FROM MOTOR VEHICLE	1500 S RUSTLE ST	11/24/2020	P7
C	THEFT OF MOTOR VEHICLE	S RUSTLE ST / S WESTCLIFF PL	11/22/2020	P7
<u>SPD7WP</u>				
C	BURGLARY 2D GARAGE	5600 W SUNSET HWY	11/22/2020	P7
C	THEFT 3D FROM MOTOR VEHICLE	5600 W SUNSET HWY	11/22/2020	P7
C	THEFT 3D FROM MOTOR VEHICLE	1600 S SPOTTED RD	11/23/2020	P7

SPOKANE POLICE DEPARTMENT

DOWNTOWN

Police Service Area



PSA Commander

Captain David Singley



POLICE SUMMARY - Ending: Saturday, November 28, 2020

DOWNTOWN PRECINCT (P8)



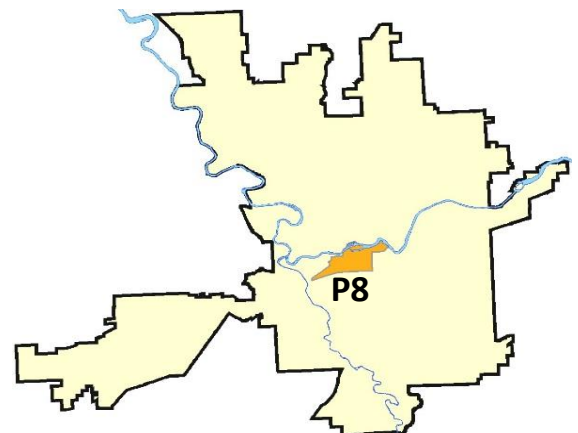
Preliminary IBR Counts

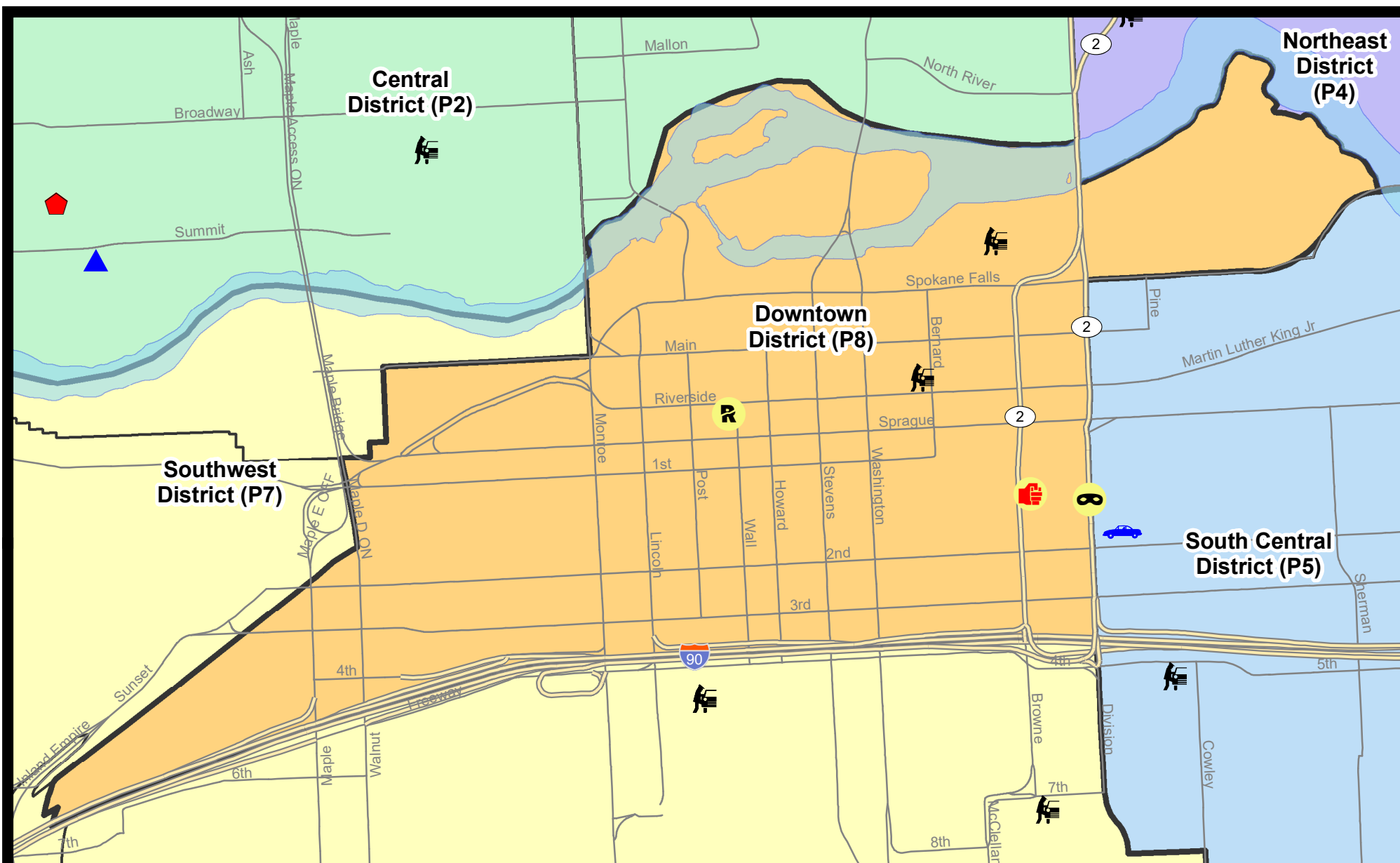
NIBRS Categories (Part 1 Selected)		7 Day Comparison			28 Day Comparison			YTD Comparison		
		Current	Prior	Percent	Current	Prior	Percent	Current	Prior	Percent
Violent	Criminal Homicide	0	0		0	0		3	1	200.00%
	Rape	1	0		2	3	-33.33%	18	31	-41.94%
	Robbery - Commercial	0	0		0	0		4	11	-63.64%
	Robbery - Person	0	0		3	5	-40.00%	50	47	6.38%
	Aggravated Assault - Non DV	1	1	0.00%	5	7	-28.57%	79	101	-21.78%
	Aggravated Assault - DV	0	0		0	0		15	13	15.38%
Violent Total:		2	1	100.00%	10	15	-33.33%	169	204	-17.16%
Property	Burglary - Residential	0	0		1	5	-80.00%	21	18	16.67%
	Burglary Garage	0	0		0	1	-100.00%	5	1	400.00%
	Burglary Commercial	0	0		0	4	-100.00%	80	62	29.03%
	Larceny	7	12	-41.67%	33	47	-29.79%	670	903	-25.80%
	Vehicle Theft	0	2	-100.00%	3	2	50.00%	53	61	-13.11%
	Arson	0	0		0	1	-100.00%	10	8	25.00%
Property Total:		7	14	-50.00%	37	60	-38.33%	839	1053	-20.32%
Preliminary Part 1 Crime Totals:		9	15	-40.00%	47	75	-37.33%	1008	1257	-19.81%
Current 7 Day Period:		11/22/2020 - 11/28/2020			Prior 7 Day Period:		11/15/2020 - 11/21/2020			
Current 28 Day Period:		11/1/2020 - 11/28/2020			Prior 28 Day Period:		10/4/2020 - 10/31/2020			
Current YTD Day Period:		1/1/2020 - 11/28/2020			Prior YTD Period:		1/1/2019 - 11/28/2019			

Prepared by SPD Crime Analysis Office - Monday, November 30, 2020

NOTE: SPD moved from UCR to the NIBRS reporting standard on 10/4/16 following the transition to a new RMS System. [Numbers on CompStat reports prior to this date should not be used as a comparison to those on this report.](#) Additional info on these reporting standards can be found on the FBI website: <https://ucr.fbi.gov/nibrs-overview>

This chart represents Preliminary counts of selected crime categories from Police Case Reports. Full statistical analysis to determine the confidence level of this data has not been performed. The % change columns on the preliminary counts differ from the percentage change on the NIBRS crime report, sometimes significantly. The CompStat report is designed for operational use and includes only selected NIBRS categories and coding less complex than full NIBRS rules. Official statistics for these and other NIBRS categories can be found on WASPC & FBI websites once available.





City of Spokane
Downtown District (P8)
Selected
Crime Types
2020-11-22 to 2020-11-28

**Prepared By:
Crime Analysis Unit
Spokane Police Department**

Legend

NIBRS Events



Criminal Homicide



Rape



Robbery Commercial



Robbery Person



Aggravated Assault



Bulgary Residential



Burglary Garage



Burglary Commercial



Vehicle Prowling



Vehicle Theft



Arson



*For Additional Information on Incidents
pertaining to an Area, Trend, or Pattern
Contact Information Analysis*



THIS IS NOT A LEGAL DOCUMENT:
The information shown on this map is compiled from various sources and is subject to constant revision. Information shown on this map should not be used to determine the location of facilities in relationship to property lines, section lines, streets, etc.



Sunday - Saturday

SW - Downtown District (P8)

11/22/2020 TO 11/28/2020



A/C	Offense Statute	Address	Reported Date	Dist
<u>SPD8RS</u>				
C	ASSAULT 2D	0 W PACIFIC AVE	11/23/2020	P8
C	RAPE 1D		11/25/2020	P6
C	THEFT 3D ALL OTHER	300 N SPOKANE FALLS CT	11/28/2020	P8
C	THEFT 3D FROM BUILDING	100 S STATE ST	11/23/2020	P8
C	THEFT 3D FROM BUILDING	200 W MAIN AVE	11/24/2020	P8
C	THEFT 3D FROM BUILDING	0 W PACIFIC AVE	11/28/2020	P8
C	THEFT 3D FROM MOTOR VEHICLE	100 N BERNARD ST	11/22/2020	P8
C	THEFT 3D FROM MOTOR VEHICLE	300 N SPOKANE FALLS CT	11/23/2020	P8
C	THEFT 3D VEHICLE PARTS AND ACCESSORIES	100 W 3RD AVE	11/23/2020	P8

POLICE SUMMARY - Ending: Saturday, November 28, 2020



Other Jurisdiction or Unk District

Preliminary IBR Counts

NIBRS Categories (Part 1 Selected)		7 Day Comparison			28 Day Comparison			YTD Comparison		
		Current	Prior	Percent	Current	Prior	Percent	Current	Prior	Percent
Violent	Criminal Homicide	0	0		0	0		0	0	
	Rape	0	0		0	0		2	7	-71.43%
	Robbery - Commercial	0	0		0	0		1	0	
	Robbery - Person	0	0		0	0		0	0	
	Aggravated Assault - Non DV	0	0		0	0		5	3	66.67%
	Aggravated Assault - DV	0	0		0	0		5	3	66.67%
Violent Total:		0	0		0	0		13	13	0.00%
Property	Burglary - Residential	0	0		0	0		0	1	-100.00%
	Burglary Garage	0	0		0	0		0	2	-100.00%
	Burglary Commercial	0	0		0	0		0	1	-100.00%
	Larceny	1	1	0.00%	2	0		28	23	21.74%
	Vehicle Theft	0	0		0	0		5	6	-16.67%
	Arson	0	0		0	0		1	0	
Property Total:		1	1	0.00%	2	0		34	33	3.03%
Preliminary Part 1 Crime Totals:		1	1	0.00%	2	0		47	46	2.17%
Current 7 Day Period:		11/22/2020 - 11/28/2020			Prior 7 Day Period:		11/15/2020 - 11/21/2020			
Current 28 Day Period:		11/1/2020 - 11/28/2020			Prior 28 Day Period:		10/4/2020 - 10/31/2020			
Current YTD Day Period:		1/1/2020 - 11/28/2020			Prior YTD Period:		1/1/2019 - 11/28/2019			

Prepared by SPD Crime Analysis Office - Monday, November 30, 2020

NOTE: SPD moved from UCR to the NIBRS reporting standard on 10/4/16 following the transition to a new RMS System. [Numbers on CompStat reports prior to this date should not be used as a comparison to those on this report.](#) Additional info on these reporting standards can be found on the FBI website: <https://ucr.fbi.gov/nibrs-overview>

This chart represents Preliminary counts of selected crime categories from Police Case Reports. Full statistical analysis to determine the confidence level of this data has not been performed. The % change columns on the preliminary counts differ from the percentage change on the NIBRS crime report, sometimes significantly. The CompStat report is designed for operational use and includes only selected NIBRS categories and coding less complex than full NIBRS rules. Official statistics for these and other NIBRS categories can be found on WASPC & FBI websites once available.

Sunday - Saturday

Other Jurisdiction/Unk District

11/22/2020 TO 11/28/2020



<u>A/C</u>	<u>Offense Statute</u>	<u>Address</u>	<u>Reported Date</u>	<u>Dist</u>
<u>Airway Height</u>				
C	THEFT 3D ALL OTHER	1600 S DEER HEIGHTS RD	11/22/2020	P7