

# SPOKANE POLICE DEPARTMENT

## PRELIMINARY CITYWIDE **IBR** CRIME REPORT



### Preliminary IBR Counts

CHIEF OF POLICE

Craig Meidl

Period Ending: Saturday, November 14, 2020

NIBRS Categories (Part 1 Selected)		7 Day Comparison			28 Day Comparison			YTD Comparison		
		Current	Prior	Percent	Current	Prior	Percent	Current	Prior	Percent
Violent	Criminal Homicide	0	0		0	3	-100.00%	17	5	240.00%
	Rape	3	2	50.00%	20	15	33.33%	187	225	-16.89%
	Robbery - Commercial	0	0		0	5	-100.00%	57	72	-20.83%
	Robbery - Person	2	2	0.00%	14	20	-30.00%	198	197	0.51%
	Aggravated Assault - Non DV	6	9	-33.33%	29	39	-25.64%	421	487	-13.55%
	Aggravated Assault - DV	8	7	14.29%	20	18	11.11%	265	308	-13.96%
Violent Total:		19	20	-5.00%	83	100	-17.00%	1145	1294	-11.51%
Property	Burglary - Residential	15	18	-16.67%	67	63	6.35%	729	774	-5.81%
	Burglary Garage	18	5	260.00%	43	50	-14.00%	517	506	2.17%
	Burglary Commercial	4	5	-20.00%	25	42	-40.48%	417	384	8.59%
	Larceny	131	167	-21.56%	709	829	-14.48%	8291	9430	-12.08%
	Vehicle Theft	21	32	-34.38%	93	67	38.81%	1040	1145	-9.17%
	Arson	3	1	200.00%	6	7	-14.29%	98	42	133.33%
Property Total:		192	228	-15.79%	943	1058	-10.87%	11092	12281	-9.68%
Preliminary Part 1 Crime Totals:		211	248	-14.92%	1026	1158	-11.40%	12237	13575	-9.86%
Current 7 Day Period:		11/8/2020 - 11/14/2020			Prior 7 Day Period:		11/1/2020 - 11/7/2020			
Current 28 Day Period:		10/18/2020 - 11/14/2020			Prior 28 Day Period:		9/20/2020 - 10/17/2020			
Current YTD Day Period:		1/1/2020 - 11/14/2020			Prior YTD Period:		1/1/2019 - 11/14/2019			

Prepared by SPD Crime Analysis Office - Monday, November 16, 2020

**NOTE:** SPD moved from UCR to the NIBRS reporting standard on 10/4/16 following the transition to a new RMS System. [Numbers on CompStat reports prior to this date should not be used as a comparison to those on this report.](#) Additional info on these reporting standards can be found on the FBI website: <https://ucr.fbi.gov/nibrs-overview>

This chart represents Preliminary counts of selected crime categories from Police Case Reports. Full statistical analysis to determine the confidence level of this data has not been performed. The % change columns on the preliminary counts differ from the percentage change on the NIBRS crime report, sometimes significantly. The CompStat report is designed for operational use and includes only selected NIBRS categories and coding less complex than full NIBRS rules. Official statistics for these and other NIBRS categories can be found on WASPC & FBI websites once available.



# SPOKANE POLICE DEPARTMENT



## **NORTH**

## **Police Service Area**

### PSA Commander

**Captain Mark Griffiths**

**Northwest District (P1)**

**Central District (P2)**

**Neva-Wood District (P3)**

**Northeast District (P4)**



POLICE SUMMARY - Ending: Saturday, November 14, 2020

## ***NORTH PRECINCT (P1, P2, P3, and P4)***



### Preliminary IBR Counts

NIBRS Categories (Part 1 Selected)		7 Day Comparison			28 Day Comparison			YTD Comparison		
		Current	Prior	Percent	Current	Prior	Percent	Current	Prior	Percent
<b>Violent</b>	Criminal Homicide	0	0		0	1	-100.00%	10	1	900.00%
	Rape	1	2	-50.00%	9	10	-10.00%	106	130	-18.46%
	Robbery - Commercial	0	0		0	3	-100.00%	40	54	-25.93%
	Robbery - Person	0	0		6	12	-50.00%	94	93	1.08%
	Aggravated Assault - Non DV	4	4	0.00%	15	17	-11.76%	213	249	-14.46%
	Aggravated Assault - DV	6	5	20.00%	14	13	7.69%	165	181	-8.84%
<b>Violent Total:</b>		11	11	0.00%	44	56	-21.43%	628	708	-11.30%
<b>Property</b>	Burglary - Residential	12	12	0.00%	46	39	17.95%	454	518	-12.36%
	Burglary Garage	14	3	366.67%	30	38	-21.05%	332	312	6.41%
	Burglary Commercial	4	4	0.00%	17	21	-19.05%	190	177	7.34%
	Larceny	89	95	-6.32%	450	521	-13.63%	5003	5823	-14.08%
	Vehicle Theft	14	20	-30.00%	65	43	51.16%	656	765	-14.25%
	Arson	2	1	100.00%	4	4	0.00%	57	24	137.50%
<b>Property Total:</b>		135	135	0.00%	612	666	-8.11%	6692	7619	-12.17%
<b>Preliminary Part 1 Crime Totals:</b>		146	146	0.00%	656	722	-9.14%	7320	8327	-12.09%
<b>Current 7 Day Period:</b>		11/8/2020 - 11/14/2020			<b>Prior 7 Day Period:</b>		11/1/2020 - 11/7/2020			
<b>Current 28 Day Period:</b>		10/18/2020 - 11/14/2020			<b>Prior 28 Day Period:</b>		9/20/2020 - 10/17/2020			
<b>Current YTD Day Period:</b>		1/1/2020 - 11/14/2020			<b>Prior YTD Period:</b>		1/1/2019 - 11/14/2019			

Prepared by SPD Crime Analysis Office - Monday, November 16, 2020

**NOTE:** SPD moved from UCR to the NIBRS reporting standard on 10/4/16 following the transition to a new RMS System. [Numbers on CompStat reports prior to this date should not be used as a comparison to those on this report.](#) Additional info on these reporting standards can be found on the FBI website: <https://ucr.fbi.gov/nibrs-overview>

This chart represents Preliminary counts of selected crime categories from Police Case Reports. Full statistical analysis to determine the confidence level of this data has not been performed. The % change columns on the preliminary counts differ from the percentage change on the NIBRS crime report, sometimes significantly. The CompStat report is designed for operational use and includes only selected NIBRS categories and coding less complex than full NIBRS rules. Official statistics for these and other NIBRS categories can be found on WASPC & FBI websites once available.



POLICE SUMMARY - Ending: Saturday, November 14, 2020



## NW - Northwest District (P1)

### Preliminary IBR Counts

NIBRS Categories (Part 1 Selected)		7 Day Comparison			28 Day Comparison			YTD Comparison		
		Current	Prior	Percent	Current	Prior	Percent	Current	Prior	Percent
<b>Violent</b>	Criminal Homicide	0	0		0	0		1	0	
	Rape	0	0		0	0		18	31	-41.94%
	Robbery - Commercial	0	0		0	0		6	5	20.00%
	Robbery - Person	0	0		0	2	-100.00%	14	14	0.00%
	Aggravated Assault - Non DV	0	0		0	0		23	37	-37.84%
	Aggravated Assault - DV	3	0		5	1	400.00%	41	41	0.00%
<b>Violent Total:</b>		3	0		5	3	66.67%	103	128	-19.53%
<b>Property</b>	Burglary - Residential	1	3	-66.67%	4	7	-42.86%	88	122	-27.87%
	Burglary Garage	4	0		7	15	-53.33%	105	93	12.90%
	Burglary Commercial	0	0		1	1	0.00%	21	25	-16.00%
	Larceny	19	23	-17.39%	91	114	-20.18%	1127	1060	6.32%
	Vehicle Theft	5	5	0.00%	18	10	80.00%	115	132	-12.88%
	Arson	0	1	-100.00%	1	0		11	6	83.33%
<b>Property Total:</b>		29	32	-9.38%	122	147	-17.01%	1467	1438	2.02%
<b>Preliminary Part 1 Crime Totals:</b>		32	32	0.00%	127	150	-15.33%	1570	1566	0.26%
<b>Current 7 Day Period:</b>		11/8/2020 - 11/14/2020			<b>Prior 7 Day Period:</b>		11/1/2020 - 11/7/2020			
<b>Current 28 Day Period:</b>		10/18/2020 - 11/14/2020			<b>Prior 28 Day Period:</b>		9/20/2020 - 10/17/2020			
<b>Current YTD Day Period:</b>		1/1/2020 - 11/14/2020			<b>Prior YTD Period:</b>		1/1/2019 - 11/14/2019			

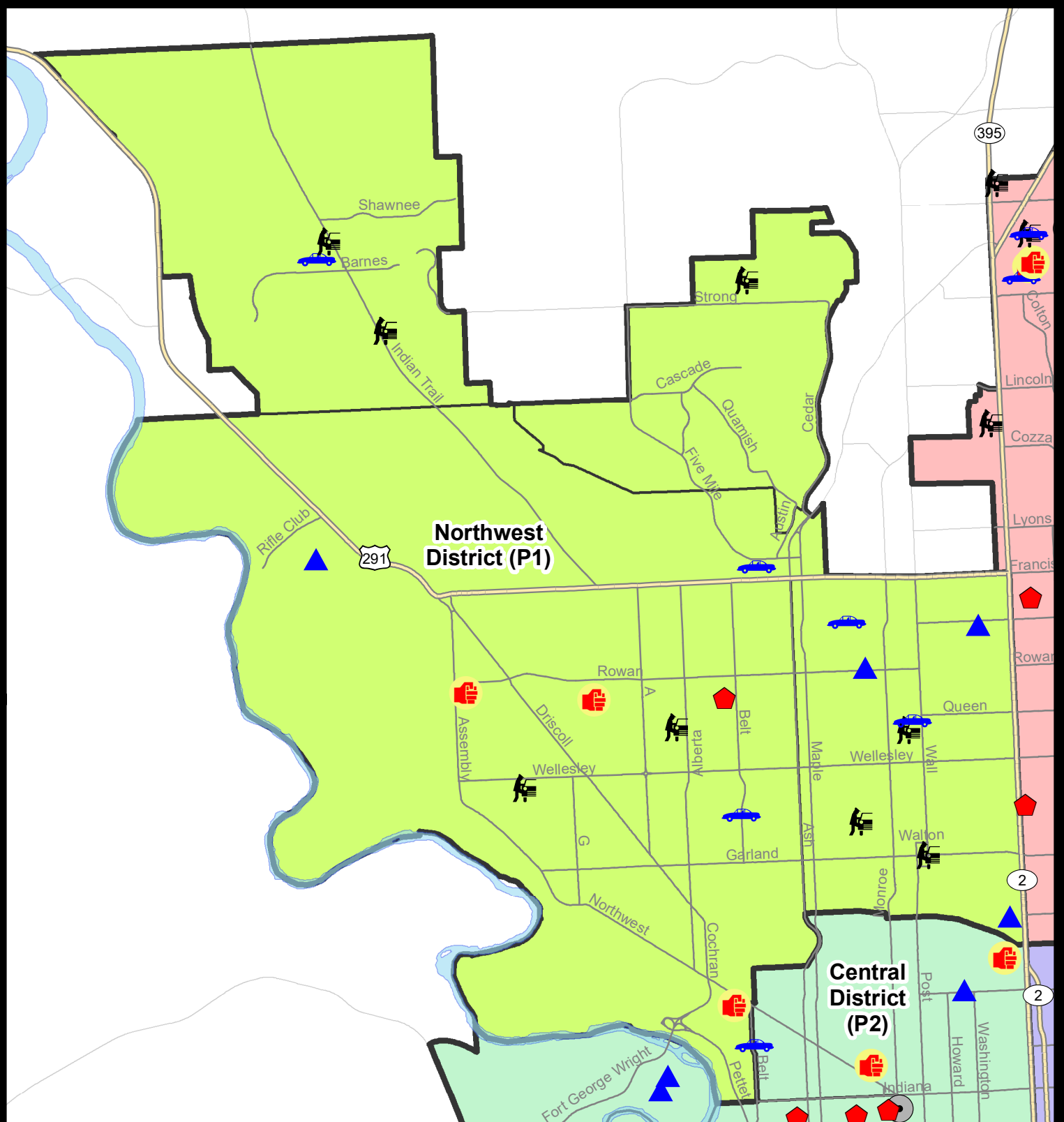
Prepared by SPD Crime Analysis Office - Monday, November 16, 2020

**NOTE:** SPD moved from UCR to the NIBRS reporting standard on 10/4/16 following the transition to a new RMS System. [Numbers on CompStat reports prior to this date should not be used as a comparison to those on this report.](#) Additional info on these reporting standards can be found on the FBI website: <https://ucr.fbi.gov/nibrs-overview>

This chart represents Preliminary counts of selected crime categories from Police Case Reports. Full statistical analysis to determine the confidence level of this data has not been performed. The % change columns on the preliminary counts differ from the percentage change on the NIBRS crime report, sometimes significantly. The CompStat report is designed for operational use and includes only selected NIBRS categories and coding less complex than full NIBRS rules. Official statistics for these and other NIBRS categories can be found on WASPC & FBI websites once available.







**City of Spokane**  
**Northwest District (P1)**  
**Selected Crime Codes**  
**2020-11-08 to 2020-11-14**  
**Prepared By:**  
**Crime Analysis Unit**  
**Spokane Police Department**

**Legend**

**NIBRS Events**

Criminal Homicide	Robbery Person	Burglary Commercial
Rape	Aggravated Assault	Vehicle Prowling
Robbery Commercial	Burglary Residential	Vehicle Theft
Burglary Garage	Arson	

*Cases Represent LERMS Crime Codes  
 Points may indicate multiple events  
 Note: Veh Prowl is only Larceny displayed*

*For Additional Information on Incidents pertaining to an Area, Trend, or Pattern Contact Information Analysis*

0 0.25 0.5 1 Miles

**THIS IS NOT A LEGAL DOCUMENT:**  
 The information shown on this map is compiled from various sources and is subject to constant revision. Information shown on this map should not be used to determine the location of facilities in relationship to property lines, section lines, streets, etc.

Sunday - Saturday

NW - Northwest District (P1)

11/8/2020 TO 11/14/2020



<u>A/C</u>	<u>Offense Statute</u>	<u>Address</u>	<u>Reported Date</u>	<u>Dist</u>
<b><u>SPA1BS</u></b>				
C	THEFT 3D CITY SHOPLIFTING	3300 W INDIAN TRAIL RD	11/10/2020	P1
A	THEFT OF MOTOR VEHICLE	1900 W FRANCIS AVE	11/11/2020	P1
<b><u>SPA1FM</u></b>				
C	THEFT 2D FROM MOTOR VEHICLE	8800 N CHELTENHAM CT	11/9/2020	P1
<b><u>SPA1IT</u></b>				
C	THEFT 2D FROM MOTOR VEHICLE	8500 N FARMDALE ST	11/8/2020	P1
C	THEFT 3D FROM MOTOR VEHICLE	9300 N COURSIER LN	11/9/2020	P1
A	THEFT 3D FROM MOTOR VEHICLE	8500 N FARMDALE ST	11/12/2020	P1
C	THEFT OF MOTOR VEHICLE	5400 W BARNES RD	11/8/2020	P1
<b><u>SPA1NH</u></b>				
C	BURGLARY 2D GARAGE	200 W COLUMBIA AVE	11/9/2020	P1
C	BURGLARY 2D GARAGE	100 W GRAY CT	11/9/2020	P2
C	BURGLARY 2D GARAGE	1100 W ROWAN AVE	11/11/2020	P1
C	MAIL THEFT	5500 N MADISON ST	11/10/2020	P1
C	THEFT 2D ALL OTHER	4800 N MONROE ST	11/8/2020	P1
C	THEFT 2D ALL OTHER	4600 N DIVISION ST	11/13/2020	P2
C	THEFT 2D FROM MOTOR VEHICLE	4900 N POST ST	11/9/2020	P1
C	THEFT 3D FROM MOTOR VEHICLE	N WALL ST / W GARLAND AVE	11/8/2020	P1
C	THEFT 3D FROM MOTOR VEHICLE	4100 N ADAMS ST	11/10/2020	P1
C	THEFT 3D SHOPLIFTING	600 W GARLAND AVE	11/10/2020	P1
C	THEFT OF MOTOR VEHICLE	5000 N POST ST	11/11/2020	P1
C	THEFT OF MOTOR VEHICLE	1200 W CENTRAL AVE	11/12/2020	P1
<b><u>SPA1NW</u></b>				
C	ASSAULT 2D	5300 N FAIRMOUNT PL	11/11/2020	P1
C	ASSAULT 2D	2200 W BUCKEYE AVE	11/13/2020	P1
C	ASSAULT 2D	4300 W SANSON AVE	11/13/2020	P1
C	BURGLARY 2D GARAGE	6600 N CATHERINE ST	11/9/2020	P1
A	RESIDENTIAL BURGLARY	2200 W EVERETT AVE	11/14/2020	P1
C	THEFT 1D ALL OTHER	N ELGIN ST / W LONGFELLOW AVE	11/9/2020	P1
C	THEFT 1D ALL OTHER	2100 W COURTLAND AVE	11/12/2020	P1
C	THEFT 2D FROM MOTOR VEHICLE	3800 W HOFFMAN AVE	11/10/2020	P1
C	THEFT 3D ALL OTHER	2500 W QUEEN AVE	11/14/2020	P1
C	THEFT 3D CITY SHOPLIFTING	2300 W WELLESLEY AVE	11/10/2020	P1
C	THEFT 3D FROM BUILDING	5600 N F ST	11/12/2020	P1
A	THEFT 3D FROM MOTOR VEHICLE	2600 W QUEEN AVE	11/11/2020	P1
C	THEFT OF MOTOR VEHICLE	W LONGFELLOW AVE / N BELT ST	11/14/2020	P1

POLICE SUMMARY - Ending: Saturday, November 14, 2020



## NW - North Central District (P2)

### Preliminary IBR Counts

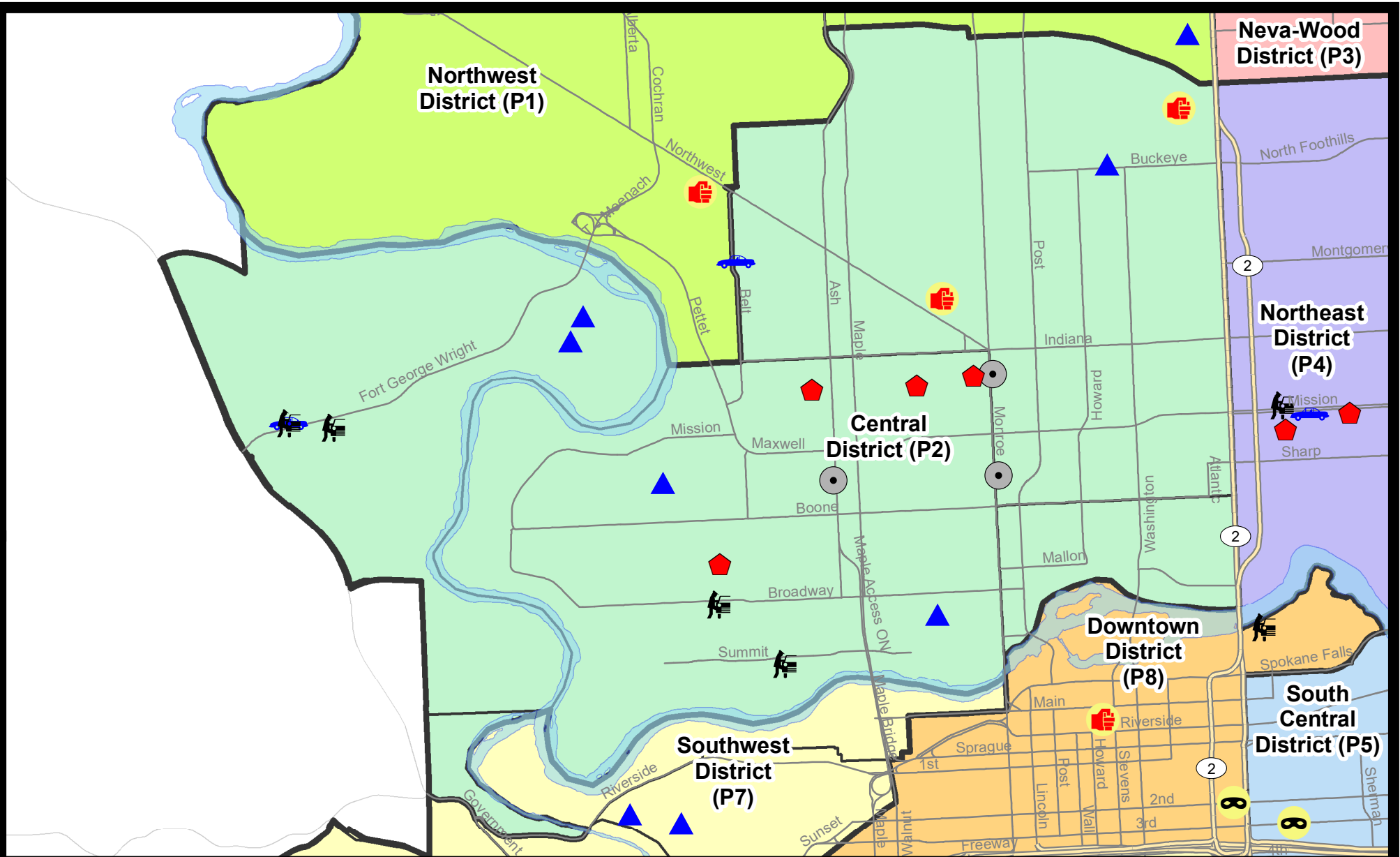
NIBRS Categories (Part 1 Selected)		7 Day Comparison			28 Day Comparison			YTD Comparison		
		Current	Prior	Percent	Current	Prior	Percent	Current	Prior	Percent
Violent	Criminal Homicide	0	0		0	0		2	1	100.00%
	Rape	0	2	-100.00%	7	2	250.00%	39	32	21.88%
	Robbery - Commercial	0	0		0	2	-100.00%	5	7	-28.57%
	Robbery - Person	0	0		1	3	-66.67%	27	20	35.00%
	Aggravated Assault - Non DV	1	1	0.00%	3	4	-25.00%	52	70	-25.71%
	Aggravated Assault - DV	1	2	-50.00%	4	5	-20.00%	43	40	7.50%
Violent Total:		2	5	-60.00%	15	16	-6.25%	168	170	-1.18%
Property	Burglary - Residential	4	3	33.33%	12	16	-25.00%	133	119	11.76%
	Burglary Garage	5	0		7	9	-22.22%	65	78	-16.67%
	Burglary Commercial	3	1	200.00%	5	4	25.00%	33	37	-10.81%
	Larceny	14	21	-33.33%	91	117	-22.22%	980	1165	-15.88%
	Vehicle Theft	2	6	-66.67%	15	9	66.67%	173	150	15.33%
	Arson	0	0		1	2	-50.00%	20	7	185.71%
Property Total:		28	31	-9.68%	131	157	-16.56%	1404	1556	-9.77%
Preliminary Part 1 Crime Totals:		30	36	-16.67%	146	173	-15.61%	1572	1726	-8.92%
Current 7 Day Period:		11/8/2020 - 11/14/2020			Prior 7 Day Period:		11/1/2020 - 11/7/2020			
Current 28 Day Period:		10/18/2020 - 11/14/2020			Prior 28 Day Period:		9/20/2020 - 10/17/2020			
Current YTD Day Period:		1/1/2020 - 11/14/2020			Prior YTD Period:		1/1/2019 - 11/14/2019			

Prepared by SPD Crime Analysis Office - Monday, November 16, 2020

**NOTE:** SPD moved from UCR to the NIBRS reporting standard on 10/4/16 following the transition to a new RMS System. [Numbers on CompStat reports prior to this date should not be used as a comparison to those on this report.](#) Additional info on these reporting standards can be found on the FBI website: <https://ucr.fbi.gov/nibrs-overview>

This chart represents Preliminary counts of selected crime categories from Police Case Reports. Full statistical analysis to determine the confidence level of this data has not been performed. The % change columns on the preliminary counts differ from the percentage change on the NIBRS crime report, sometimes significantly. The CompStat report is designed for operational use and includes only selected NIBRS categories and coding less complex than full NIBRS rules. Official statistics for these and other NIBRS categories can be found on WASPC & FBI websites once available.

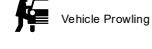
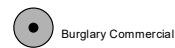
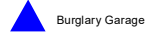
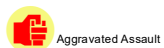
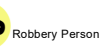




**City of Spokane**  
**Central District (P2)**  
**Selected**  
**Crime Types**  
**2020-11-08 to 2020-11-14**  
 Prepared By:  
 Crime Analysis Unit  
 Spokane Police Department

#### Legend

##### NIBRS Events



Cases Represent LERMS Crime Codes  
 Points may indicate multiple events  
 Note: Veh Prowl is only Larceny category displayed



For Additional Information on Incidents  
 pertaining to an Area, Trend, or Pattern  
 Contact Information Analysis

0 0.2 0.4 0.6 Miles



**THIS IS NOT A LEGAL DOCUMENT:**  
 The information shown on this map is compiled  
 from various sources and is subject to constant  
 revision. Information shown on this map should  
 not be used to determine the location of facilities  
 in relationship to property lines, section lines,  
 streets, etc.



Sunday - Saturday

NW - Central District (P2)

11/8/2020 TO 11/14/2020



<b>A/C</b>	<b>Offense Statute</b>	<b>Address</b>	<b>Reported Date</b>	<b>Dist</b>
<b><u>SPA2EG</u></b>				
C	ASSAULT OF A CHILD 2D	2100 N JEFFERSON ST	11/9/2020	P4
A	BURGLARY 2D COMMERCIAL	1300 N MONROE ST	11/8/2020	P2
C	BURGLARY 2D COMMERCIAL	1700 N MONROE ST	11/11/2020	P2
C	BURGLARY 2D GARAGE	400 W BUCKEYE AVE	11/10/2020	P2
C	DRIVE BY SHOOTING	100 W PARK PL	11/14/2020	P1
C	THEFT 3D VEHICLE PARTS AND ACCESSORIES	600 W SPOFFORD AVE	11/10/2020	P2
C	THEFT OF MOTOR VEHICLE	2000 W CARLISLE AVE	11/14/2020	P4
<b><u>SPA2WC</u></b>				
C	BURGLARY 1D GARAGE	2400 W SINTO AVE	11/11/2020	P1
A	BURGLARY 2D COMMERCIAL	1300 N ASH ST	11/8/2020	P2
C	BURGLARY 2D GARAGE	1200 W COLLEGE AVE	11/13/2020	P2
C	MAIL THEFT	2400 W BRIDGE AVE	11/14/2020	P2
C	RESIDENTIAL BURGLARY	1000 W NORA AVE	11/11/2020	P2
C	RESIDENTIAL BURGLARY	2200 W DEAN AVE	11/11/2020	P2
C	RESIDENTIAL BURGLARY	1700 N OAK ST	11/12/2020	P1
C	RESIDENTIAL BURGLARY	1700 N ADAMS ST	11/14/2020	P2
C	THEFT 2D FROM BUILDING	2200 W DEAN AVE	11/11/2020	P2
C	THEFT 2D FROM BUILDING	2000 W BOONE AVE	11/14/2020	P2
C	THEFT 2D FROM BUILDING	1100 W MALLON AVE	11/14/2020	P2
C	THEFT 2D FROM MOTOR VEHICLE	1900 W SUMMIT PKWY	11/13/2020	P2
C	THEFT 3D FROM BUILDING	2800 W SHARP AVE	11/12/2020	P2
C	THEFT 3D FROM BUILDING	1700 N OAK ST	11/12/2020	P1
C	THEFT 3D FROM MOTOR VEHICLE	2200 W BROADWAY AVE	11/11/2020	P2
C	THEFT 3D VEHICLE PARTS AND ACCESSORIES	1800 W MISSION AVE	11/12/2020	P2
<b><u>SPA2WH</u></b>				
C	BURGLARY 2D GARAGE	2800 W ELLIOTT DR	11/11/2020	P2
C	BURGLARY 2D GARAGE	2800 W ELLIOTT DR	11/12/2020	P2
A	THEFT 3D FROM MOTOR VEHICLE	4100 W FORT GEORGE WRIGHT DR	11/12/2020	P2
A	THEFT 3D FROM MOTOR VEHICLE	3800 W FORT GEORGE WRIGHT DR	11/12/2020	P2
C	THEFT 3D VEHICLE PARTS AND ACCESSORIES	4100 W FORT GEORGE WRIGHT DR	11/11/2020	P1
C	THEFT 3D VEHICLE PARTS AND ACCESSORIES	1600 N RIVER RIDGE BLVD	11/12/2020	P2
C	THEFT OF MOTOR VEHICLE	4100 W FORT GEORGE WRIGHT DR	11/9/2020	P1

POLICE SUMMARY - Ending: Saturday, November 14, 2020



## NE - Neva-Wood District (P3)

### Preliminary IBR Counts

NIBRS Categories (Part 1 Selected)		7 Day Comparison			28 Day Comparison			YTD Comparison		
		Current	Prior	Percent	Current	Prior	Percent	Current	Prior	Percent
<b>Violent</b>	Criminal Homicide	0	0		0	0		3	0	
	Rape	1	0		1	3	-66.67%	24	29	-17.24%
	Robbery - Commercial	0	0		0	1	-100.00%	25	27	-7.41%
	Robbery - Person	0	0		2	4	-50.00%	26	32	-18.75%
	Aggravated Assault - Non DV	2	2	0.00%	5	7	-28.57%	65	63	3.17%
	Aggravated Assault - DV	2	2	0.00%	4	3	33.33%	43	55	-21.82%
<b>Violent Total:</b>		5	4	25.00%	12	18	-33.33%	186	206	-9.71%
<b>Property</b>	Burglary - Residential	3	2	50.00%	10	6	66.67%	110	142	-22.54%
	Burglary Garage	4	3	33.33%	13	6	116.67%	96	94	2.13%
	Burglary Commercial	1	2	-50.00%	9	6	50.00%	83	69	20.29%
	Larceny	32	28	14.29%	161	172	-6.40%	1762	2181	-19.21%
	Vehicle Theft	4	4	0.00%	15	9	66.67%	186	257	-27.63%
	Arson	0	0		0	1	-100.00%	9	6	50.00%
<b>Property Total:</b>		44	39	12.82%	208	200	4.00%	2246	2749	-18.30%
<b>Preliminary Part 1 Crime Totals:</b>		49	43	13.95%	220	218	0.92%	2432	2955	-17.70%
<b>Current 7 Day Period:</b>		11/8/2020 - 11/14/2020			<b>Prior 7 Day Period:</b>		11/1/2020 - 11/7/2020			
<b>Current 28 Day Period:</b>		10/18/2020 - 11/14/2020			<b>Prior 28 Day Period:</b>		9/20/2020 - 10/17/2020			
<b>Current YTD Day Period:</b>		1/1/2020 - 11/14/2020			<b>Prior YTD Period:</b>		1/1/2019 - 11/14/2019			

Prepared by SPD Crime Analysis Office - Monday, November 16, 2020

**NOTE:** SPD moved from UCR to the NIBRS reporting standard on 10/4/16 following the transition to a new RMS System. [Numbers on CompStat reports prior to this date should not be used as a comparison to those on this report.](#) Additional info on these reporting standards can be found on the FBI website: <https://ucr.fbi.gov/nibrs-overview>

This chart represents Preliminary counts of selected crime categories from Police Case Reports. Full statistical analysis to determine the confidence level of this data has not been performed. The % change columns on the preliminary counts differ from the percentage change on the NIBRS crime report, sometimes significantly. The CompStat report is designed for operational use and includes only selected NIBRS categories and coding less complex than full NIBRS rules. Official statistics for these and other NIBRS categories can be found on WASPC & FBI websites once available.







Sunday - Saturday

11/8/2020 TO 11/14/2020

NE - Neva-Wood District (P3)



<b>A/C</b>	<b>Offense Statute</b>	<b>Address</b>	<b>Reported Date</b>	<b>Dist</b>
<b>SPB3NL</b>				
C	ASSAULT 2D	8900 N COLTON ST	11/12/2020	P4
C	ASSAULT OF A CHILD 1D	8800 N COLTON ST	11/13/2020	P2
C	ASSAULT OF A CHILD 2D	1100 E DALTON AVE	11/9/2020	P2
C	BURGLARY 2D COMMERCIAL	9200 N COLTON ST	11/14/2020	P2
C	BURGLARY 2D FENCED AREA	1700 E LYONS AVE	11/12/2020	P4
C	BURGLARY 2D GARAGE	1700 E LINCOLN RD	11/9/2020	P3
C	BURGLARY 2D GARAGE	1700 E LINCOLN RD	11/9/2020	P3
C	BURGLARY 2D GARAGE	800 E EUCLID AVE	11/10/2020	P3
C	BURGLARY 2D GARAGE	5700 N NEVADA ST	11/10/2020	P3
C	HARASSMENT FELONY WEAPON INVOLVED	8900 N COLTON ST	11/13/2020	P4
C	IBR Purposes Only - All Other Larceny	1700 E LYONS AVE	11/11/2020	P4
C	MAIL THEFT	7000 N CINCINNATI ST	11/10/2020	P3
C	MAIL THEFT	1000 E BISMARK AVE	11/13/2020	P3
C	RAPE OF A CHILD 1D		11/12/2020	P4
C	RESIDENTIAL BURGLARY	800 E EUCLID AVE	11/10/2020	P4
C	RESIDENTIAL BURGLARY	6000 N MAYFAIR ST	11/12/2020	P4
C	RESIDENTIAL BURGLARY	0 E RICH AVE	11/13/2020	P3
C	TAKING MOTOR VEHICLE WITHOUT PERMISSION 2D	8800 N COLTON ST	11/13/2020	P2
A	THEFT 1D ALL OTHER	100 E MAGNESIUM RD	11/13/2020	P3
C	THEFT 1D FROM MOTOR VEHICLE	9100 N NEWPORT HWY	11/9/2020	P4
C	THEFT 2D FROM BUILDING	6000 N MAYFAIR ST	11/12/2020	P4
C	THEFT 2D FROM BUILDING	4700 N DIVISION ST	11/12/2020	P2
C	THEFT 2D FROM BUILDING	9200 N NEVADA ST	11/14/2020	P3
C	THEFT 2D FROM MOTOR VEHICLE	7600 N DIVISION ST	11/13/2020	P2
C	THEFT 2D SHOPLIFTING	9600 N NEWPORT HWY	11/12/2020	P3
C	THEFT 3D ALL OTHER	4700 N DIVISION ST	11/10/2020	P3
C	THEFT 3D ALL OTHER	8800 N COLTON ST	11/10/2020	P3
C	THEFT 3D ALL OTHER	600 E CENTRAL AVE	11/11/2020	P3
C	THEFT 3D CITY ALL OTHER	300 E PRINCETON AVE	11/11/2020	P3
C	THEFT 3D CITY FROM MOTOR VEHICLE	9600 N DIVISION ST	11/11/2020	P3
C	THEFT 3D CITY SHOPLIFTING	6700 N DIVISION ST	11/9/2020	P3
C	THEFT 3D CITY VEHICLE PARTS AND ACCESSORIES	1700 E LYONS AVE	11/12/2020	P4
C	THEFT 3D FROM BUILDING	9200 N COLTON ST	11/9/2020	P3
C	THEFT 3D FROM BUILDING	1200 E CROWN AVE	11/9/2020	P3
C	THEFT 3D FROM BUILDING	5700 N NEVADA ST	11/10/2020	P3
C	THEFT 3D FROM BUILDING	9600 N NEWPORT HWY	11/13/2020	P3
A	THEFT 3D FROM MOTOR VEHICLE	1200 E BISMARK AVE	11/8/2020	P3
C	THEFT 3D FROM MOTOR VEHICLE	600 E DALKE AVE	11/11/2020	P3

For protection of victim privacy, the entire address on sexual assault crimes has been redacted.

<b>A/C</b>	<b>Offense Statute</b>	<b>Address</b>	<b>Reported Date</b>	<b>Dist</b>
C	THEFT 3D SHOPLIFTING	9700 N NEWPORT HWY	11/9/2020	P3
C	THEFT 3D SHOPLIFTING	9200 N COLTON ST	11/10/2020	P3
C	THEFT 3D SHOPLIFTING	9200 N COLTON ST	11/11/2020	P3
C	THEFT 3D SHOPLIFTING	7900 N DIVISION ST	11/12/2020	P3
C	THEFT 3D SHOPLIFTING	5800 N DIVISION ST	11/13/2020	P3
C	THEFT 3D SHOPLIFTING	7700 N DIVISION ST	11/13/2020	P3
C	THEFT 3D SHOPLIFTING	5800 N DIVISION ST	11/13/2020	P3
C	THEFT 3D SHOPLIFTING	5600 N DIVISION ST	11/13/2020	P2
C	THEFT OF MOTOR VEHICLE	9100 N NEWPORT HWY	11/9/2020	P4
C	THEFT OF MOTOR VEHICLE	7800 N MORTON ST	11/9/2020	P3
C	THEFT OF MOTOR VEHICLE	600 E HOFFMAN AVE	11/13/2020	P4

POLICE SUMMARY - Ending: Saturday, November 14, 2020



## NE - Northeast District (P4)

### Preliminary IBR Counts

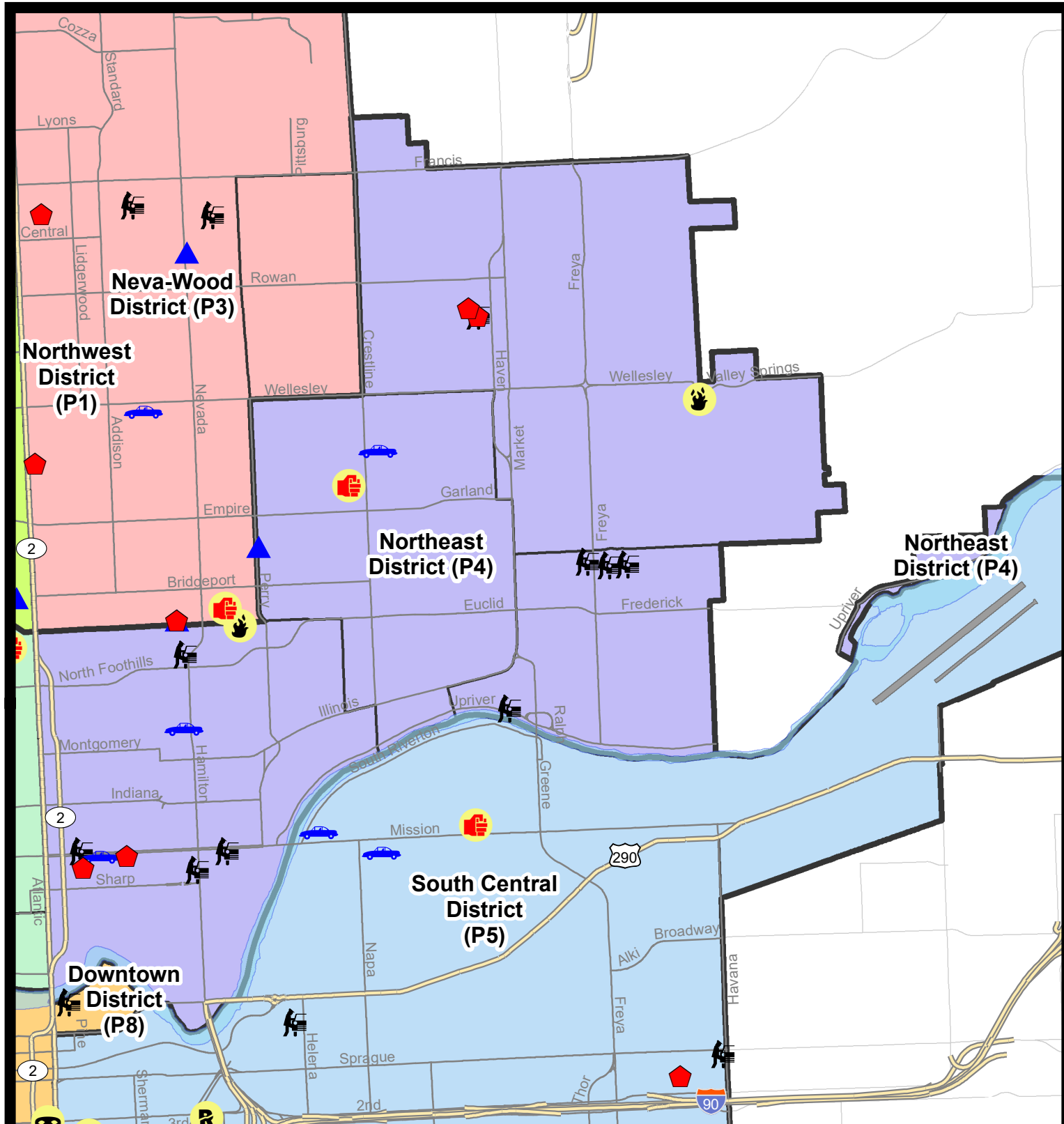
NIBRS Categories (Part 1 Selected)		7 Day Comparison			28 Day Comparison			YTD Comparison		
		Current	Prior	Percent	Current	Prior	Percent	Current	Prior	Percent
<b>Violent</b>	Criminal Homicide	0	0		0	1	-100.00%	4	0	
	Rape	0	0		1	5	-80.00%	25	38	-34.21%
	Robbery - Commercial	0	0		0	0		4	15	-73.33%
	Robbery - Person	0	0		3	3	0.00%	27	27	0.00%
	Aggravated Assault - Non DV	1	1	0.00%	7	6	16.67%	73	79	-7.59%
	Aggravated Assault - DV	0	1	-100.00%	1	4	-75.00%	38	45	-15.56%
<b>Violent Total:</b>		1	2	-50.00%	12	19	-36.84%	171	204	-16.18%
<b>Property</b>	Burglary - Residential	4	4	0.00%	20	10	100.00%	123	135	-8.89%
	Burglary Garage	1	0		3	8	-62.50%	66	47	40.43%
	Burglary Commercial	0	1	-100.00%	2	10	-80.00%	53	46	15.22%
	Larceny	24	23	4.35%	107	118	-9.32%	1134	1417	-19.97%
	Vehicle Theft	3	5	-40.00%	17	15	13.33%	182	226	-19.47%
	Arson	2	0		2	1	100.00%	17	5	240.00%
<b>Property Total:</b>		34	33	3.03%	151	162	-6.79%	1575	1876	-16.04%
<b>Preliminary Part 1 Crime Totals:</b>		35	35	0.00%	163	181	-9.94%	1746	2080	-16.06%
<b>Current 7 Day Period:</b>		11/8/2020 - 11/14/2020			<b>Prior 7 Day Period:</b>		11/1/2020 - 11/7/2020			
<b>Current 28 Day Period:</b>		10/18/2020 - 11/14/2020			<b>Prior 28 Day Period:</b>		9/20/2020 - 10/17/2020			
<b>Current YTD Day Period:</b>		1/1/2020 - 11/14/2020			<b>Prior YTD Period:</b>		1/1/2019 - 11/14/2019			

Prepared by SPD Crime Analysis Office - Monday, November 16, 2020

**NOTE:** SPD moved from UCR to the NIBRS reporting standard on 10/4/16 following the transition to a new RMS System. [Numbers on CompStat reports prior to this date should not be used as a comparison to those on this report.](#) Additional info on these reporting standards can be found on the FBI website: <https://ucr.fbi.gov/nibrs-overview>

This chart represents Preliminary counts of selected crime categories from Police Case Reports. Full statistical analysis to determine the confidence level of this data has not been performed. The % change columns on the preliminary counts differ from the percentage change on the NIBRS crime report, sometimes significantly. The CompStat report is designed for operational use and includes only selected NIBRS categories and coding less complex than full NIBRS rules. Official statistics for these and other NIBRS categories can be found on WASPC & FBI websites once available.





**City of Spokane**  
**Northeast District (P4)**  
**Selected Crime Codes**  
**2020-11-08 to 2020-11-14**  
 Prepared By:  
 Crime Analysis Unit  
 Spokane Police Department

#### Legend

##### NIBRS Events



Criminal Homicide



Rape



Robbery Commercial



Robbery Person



Aggravated Assault



Burglary Residential



Burglary Garage



Burglary Commercial



Vehicle Prowling



Vehicle Theft



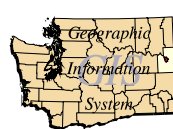
Arson



Cases Represent LERMS Crime Codes  
 Points may indicate multiple events  
 Note: Veh Prowl is only Larceny displayed

For Additional Information on  
 Incidents pertaining to an  
 Area, Trend, or Pattern  
 Contact Information Analysis

0 0.2 0.4 0.8 Miles



THIS IS NOT A LEGAL DOCUMENT:  
 The information shown on this map is compiled  
 from various sources and is subject to constant  
 revision. Information shown on this map should  
 not be used to determine the location of facilities  
 in relationship to property lines, section lines,  
 streets, etc.

Sunday - Saturday

NE - Northeast District (P4)

11/8/2020 TO 11/14/2020



<u>A/C</u>	<u>Offense Statute</u>	<u>Address</u>	<u>Reported Date</u>	<u>Dist</u>
<b><u>SPB4BE</u></b>				
C	ASSAULT 1D	4000 N MARTIN ST	11/9/2020	P3
C	BURGLARY 2D GARAGE	1400 E GORDON AVE	11/13/2020	P4
C	THEFT 3D FROM BUILDING	2100 E NORTH CRESCENT AVE	11/12/2020	P2
C	THEFT 3D VEHICLE PARTS AND ACCESSORIES	2800 E EUCLID AVE	11/12/2020	P4
C	THEFT 3D VEHICLE PARTS AND ACCESSORIES	3800 N COOK ST	11/13/2020	P4
C	THEFT OF MOTOR VEHICLE	2100 E RICH AVE	11/13/2020	P4
<b><u>SPB4HI</u></b>				
C	ARSON 2D	N HAVANA ST / E PRINCETON AVE	11/12/2020	P4
C	MAIL THEFT	2200 E FRANCIS AVE	11/9/2020	P4
C	RESIDENTIAL BURGLARY	2800 E EVERETT AVE	11/9/2020	P4
C	RESIDENTIAL BURGLARY	2900 E DIAMOND AVE	11/13/2020	P4
C	THEFT 2D FROM BUILDING	4300 E PRINCETON AVE	11/13/2020	P4
C	THEFT 2D FROM BUILDING	2900 E DIAMOND AVE	11/13/2020	P4
C	THEFT 3D FROM MOTOR VEHICLE	2900 E DIAMOND AVE	11/13/2020	P4
C	THEFT 3D SHOPLIFTING	4100 N MARKET ST	11/11/2020	P4
<b><u>SPB4LO</u></b>				
C	ARSON 2D	1200 E EUCLID AVE	11/9/2020	P3
A	BURGLARY 2D FENCED AREA	100 E INDIANA AVE	11/14/2020	P2
C	MAIL THEFT	400 E EUCLID AVE	11/12/2020	P2
C	RESIDENTIAL BURGLARY	200 E SINTO AVE	11/10/2020	P4
C	RESIDENTIAL BURGLARY	400 E MISSION AVE	11/12/2020	P3
C	THEFT 2D FROM MOTOR VEHICLE	1300 N HAMILTON ST	11/11/2020	P4
C	THEFT 3D ALL OTHER	1800 N ASTOR ST	11/11/2020	P4
C	THEFT 3D ALL OTHER	900 E INDIANA AVE	11/12/2020	P4
C	THEFT 3D CITY ALL OTHER	1000 E AUGUSTA AVE	11/8/2020	P4
C	THEFT 3D FROM MOTOR VEHICLE	200 E MISSION AVE	11/9/2020	P4
C	THEFT 3D FROM MOTOR VEHICLE	2800 N HAMILTON ST	11/11/2020	P4
A	THEFT 3D FROM MOTOR VEHICLE	1000 E MISSION AVE	11/13/2020	P4
C	THEFT 3D SHOPLIFTING	2000 N DIVISION ST	11/9/2020	P4
C	THEFT 3D VEHICLE PARTS AND ACCESSORIES	1300 E ILLINOIS AVE	11/12/2020	P4
C	THEFT 3D VEHICLE PARTS AND ACCESSORIES	900 E INDIANA AVE	11/12/2020	P4
C	THEFT OF MOTOR VEHICLE	800 E CARLISLE AVE	11/12/2020	P4
A	THEFT OF MOTOR VEHICLE	300 E MISSION AVE	11/12/2020	P4
<b><u>SPB4MI</u></b>				
C	THEFT 2D FROM MOTOR VEHICLE	3600 E COURTLAND AVE	11/13/2020	P4
C	THEFT 3D FROM MOTOR VEHICLE	3000 E UPRIVER DR	11/9/2020	P4
C	THEFT 3D FROM MOTOR VEHICLE	3500 E COURTLAND AVE	11/12/2020	P4

For protection of victim privacy, the entire address on sexual assault crimes has been redacted.



<b><u>A/C</u></b>	<b><u>Offense Statute</u></b>	<b><u>Address</u></b>	<b><u>Reported Date</u></b>	<b><u>Dist</u></b>
C	THEFT 3D FROM MOTOR VEHICLE	3800 E COURTLAND AVE	11/13/2020	P4

# SPOKANE POLICE DEPARTMENT



## **SOUTH** **Police Service Area**

### PSA Commander

**Captain Tracie Meidl**

**South Central District (P5)**

**Southeast District (P6)**

**Southwest District (P7)**



POLICE SUMMARY - Ending: Saturday, November 14, 2020

## ***SOUTH PRECINCT (P5, P6, and P7)***



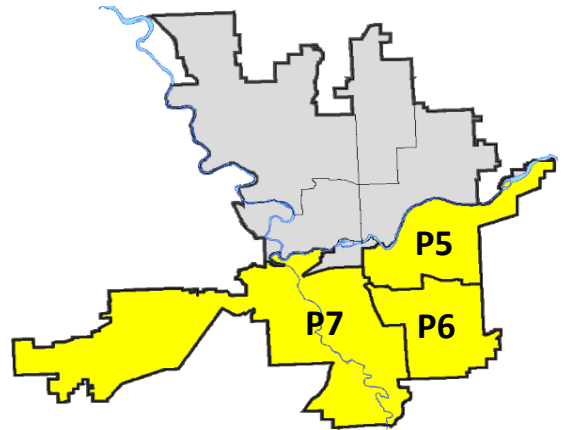
### Preliminary IBR Counts

NIBRS Categories (Part 1 Selected)		7 Day Comparison			28 Day Comparison			YTD Comparison		
		Current	Prior	Percent	Current	Prior	Percent	Current	Prior	Percent
Violent	Criminal Homicide	0	0		0	1	-100.00%	4	3	33.33%
	Rape	2	0		9	3	200.00%	63	57	10.53%
	Robbery - Commercial	0	0		0	2	-100.00%	12	8	50.00%
	Robbery - Person	1	0		4	2	100.00%	54	60	-10.00%
	Aggravated Assault - Non DV	1	3	-66.67%	8	15	-46.67%	126	135	-6.67%
	Aggravated Assault - DV	2	2	0.00%	6	3	100.00%	80	111	-27.93%
Violent Total:		6	5	20.00%	27	26	3.85%	339	374	-9.36%
Property	Burglary - Residential	3	5	-40.00%	17	18	-5.56%	254	239	6.28%
	Burglary Garage	4	2	100.00%	13	10	30.00%	180	191	-5.76%
	Burglary Commercial	0	1	-100.00%	6	15	-60.00%	147	144	2.08%
	Larceny	37	63	-41.27%	220	253	-13.04%	2611	2715	-3.83%
	Vehicle Theft	7	11	-36.36%	27	21	28.57%	328	319	2.82%
	Arson	0	0		0	3	-100.00%	29	10	190.00%
Property Total:		51	82	-37.80%	283	320	-11.56%	3549	3618	-1.91%
Preliminary Part 1 Crime Totals:		57	87	-34.48%	310	346	-10.40%	3888	3992	-2.61%
Current 7 Day Period:		11/8/2020 - 11/14/2020			Prior 7 Day Period:		11/1/2020 - 11/7/2020			
Current 28 Day Period:		10/18/2020 - 11/14/2020			Prior 28 Day Period:		9/20/2020 - 10/17/2020			
Current YTD Day Period:		1/1/2020 - 11/14/2020			Prior YTD Period:		1/1/2019 - 11/14/2019			

Prepared by SPD Crime Analysis Office - Monday, November 16, 2020

**NOTE:** SPD moved from UCR to the NIBRS reporting standard on 10/4/16 following the transition to a new RMS System. [Numbers on CompStat reports prior to this date should not be used as a comparison to those on this report.](#) Additional info on these reporting standards can be found on the FBI website: <https://ucr.fbi.gov/nibrs-overview>

This chart represents Preliminary counts of selected crime categories from Police Case Reports. Full statistical analysis to determine the confidence level of this data has not been performed. The % change columns on the preliminary counts differ from the percentage change on the NIBRS crime report, sometimes significantly. The CompStat report is designed for operational use and includes only selected NIBRS categories and coding less complex than full NIBRS rules. Official statistics for these and other NIBRS categories can be found on WASPC & FBI websites once available.



POLICE SUMMARY - Ending: Saturday, November 14, 2020



## SE - South Central District (P5)

### Preliminary IBR Counts

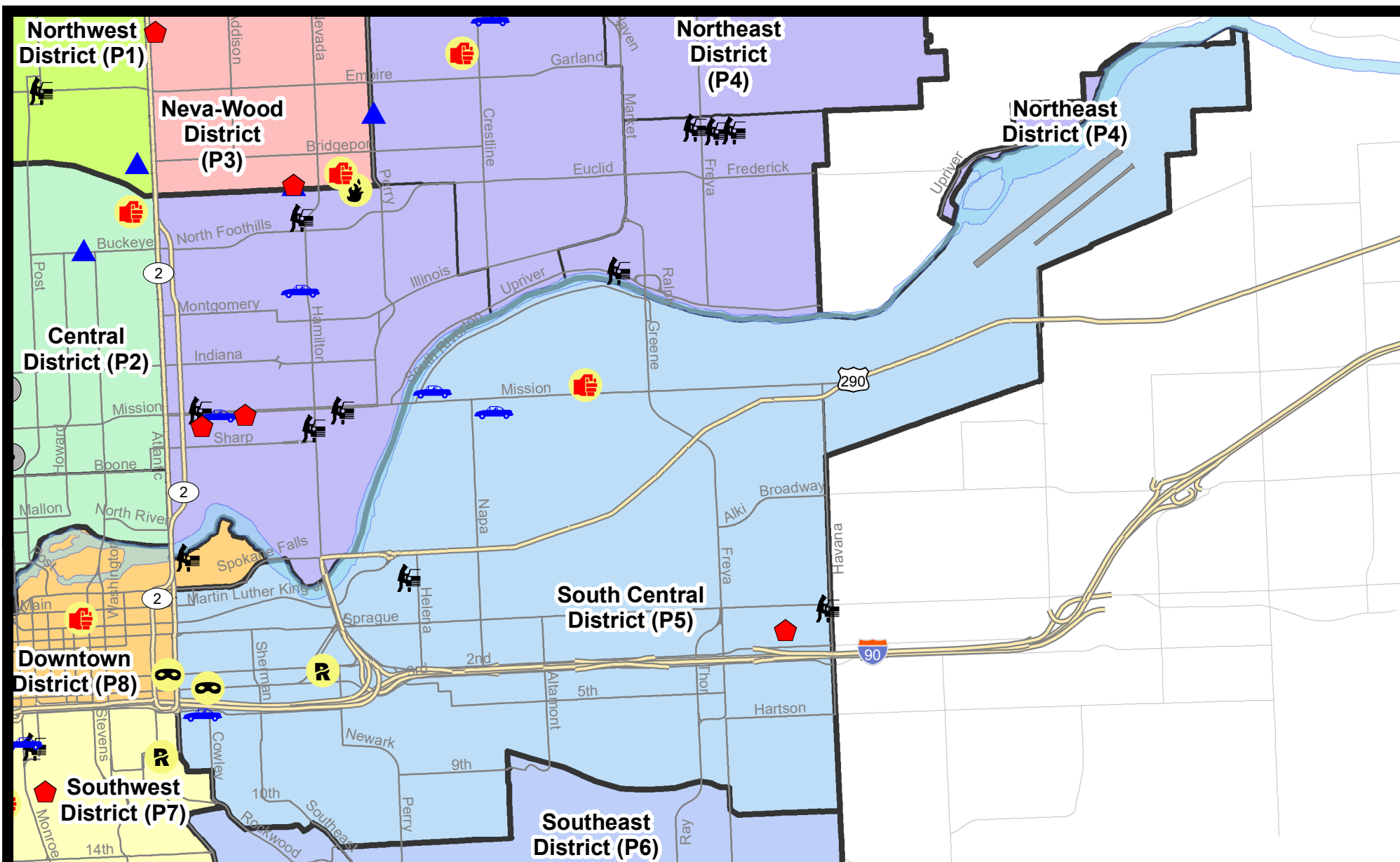
NIBRS Categories (Part 1 Selected)		7 Day Comparison			28 Day Comparison			YTD Comparison		
		Current	Prior	Percent	Current	Prior	Percent	Current	Prior	Percent
<b>Violent</b>	Criminal Homicide	0	0		0	1	-100.00%	2	3	-33.33%
	Rape	1	0		5	1	400.00%	25	26	-3.85%
	Robbery - Commercial	0	0		0	1	-100.00%	5	4	25.00%
	Robbery - Person	1	0		3	1	200.00%	25	31	-19.35%
	Aggravated Assault - Non DV	0	2	-100.00%	5	6	-16.67%	67	67	0.00%
	Aggravated Assault - DV	1	1	0.00%	2	0		37	53	-30.19%
<b>Violent Total:</b>		3	3	0.00%	15	10	50.00%	161	184	-12.50%
<b>Property</b>	Burglary - Residential	1	3	-66.67%	11	4	175.00%	89	77	15.58%
	Burglary Garage	0	1	-100.00%	3	2	50.00%	29	39	-25.64%
	Burglary Commercial	0	1	-100.00%	3	9	-66.67%	83	83	0.00%
	Larceny	9	14	-35.71%	69	78	-11.54%	874	1005	-13.03%
	Vehicle Theft	3	5	-40.00%	14	10	40.00%	138	153	-9.80%
	Arson	0	0		0	1	-100.00%	12	7	71.43%
<b>Property Total:</b>		13	24	-45.83%	100	104	-3.85%	1225	1364	-10.19%
<b>Preliminary Part 1 Crime Totals:</b>		16	27	-40.74%	115	114	0.88%	1386	1548	-10.47%
<b>Current 7 Day Period:</b>		11/8/2020 - 11/14/2020			<b>Prior 7 Day Period:</b>		11/1/2020 - 11/7/2020			
<b>Current 28 Day Period:</b>		10/18/2020 - 11/14/2020			<b>Prior 28 Day Period:</b>		9/20/2020 - 10/17/2020			
<b>Current YTD Day Period:</b>		1/1/2020 - 11/14/2020			<b>Prior YTD Period:</b>		1/1/2019 - 11/14/2019			

Prepared by SPD Crime Analysis Office - Monday, November 16, 2020

**NOTE:** SPD moved from UCR to the NIBRS reporting standard on 10/4/16 following the transition to a new RMS System. [Numbers on CompStat reports prior to this date should not be used as a comparison to those on this report.](#) Additional info on these reporting standards can be found on the FBI website: <https://ucr.fbi.gov/nibrs-overview>

This chart represents Preliminary counts of selected crime categories from Police Case Reports. Full statistical analysis to determine the confidence level of this data has not been performed. The % change columns on the preliminary counts differ from the percentage change on the NIBRS crime report, sometimes significantly. The CompStat report is designed for operational use and includes only selected NIBRS categories and coding less complex than full NIBRS rules. Official statistics for these and other NIBRS categories can be found on WASPC & FBI websites once available.





**City of Spokane**  
**South Central District (P5)**  
**Selected**  
**Crime Types**  
**2020-11-08 to 2020-11-14**

Prepared By:  
**Crime Analysis Unit**  
**Spokane Police Department**

**Legend**

**NIBRS Events**



Criminal Homicide



Rape



Robbery Commercial



Robbery Person



Aggravated Assault



Burglary Residential



Burglary Garage



Burglary Commercial



Vehicle Prowling



Vehicle Theft



Arson

Cases Represent LERMS Crime Codes

Points may indicate multiple events

Note: Veh Prowl is only Larceny category displayed



For Additional Information on Incidents  
 pertaining to an Area, Trend, or Pattern  
 Contact Information Analysis

0 0.2 0.4 0.6 0.8 1 Miles



**THIS IS NOT A LEGAL DOCUMENT:**  
 The information shown on this map is compiled  
 from various sources and is subject to constant  
 revision. Information shown on this map should  
 not be used to determine the location of facilities  
 in relationship to property lines, section lines,  
 streets, etc.

Sunday - Saturday

SE - South Central District (P5)

11/8/2020 TO 11/14/2020



<b><u>A/C</u></b>	<b><u>Offense Statute</u></b>	<b><u>Address</u></b>	<b><u>Reported Date</u></b>	<b><u>Dist</u></b>
<b><u>SPC5EC</u></b>				
C	MAIL THEFT	3500 E 5TH AVE	11/10/2020	P5
C	RAPE 2D		11/11/2020	P8
C	RESIDENTIAL BURGLARY	4000 E PACIFIC AVE	11/11/2020	P6
C	ROBBERY 1D CARJACKING	S COWLEY ST / E 3RD AVE	11/11/2020	P8
C	THEFT 2D FROM MOTOR VEHICLE	300 N HELENA ST	11/11/2020	P5
C	THEFT 2D FROM MOTOR VEHICLE	4200 E SPRAGUE AVE	11/13/2020	P5
C	THEFT 3D ALL OTHER	1500 E 12TH AVE	11/8/2020	P5
C	THEFT 3D ALL OTHER	2300 E 7TH AVE	11/11/2020	P5
A	THEFT 3D ALL OTHER	200 E 2ND AVE	11/12/2020	P5
C	THEFT 3D CITY ALL OTHER	600 S HATCH ST	11/13/2020	P6
C	THEFT OF MOTOR VEHICLE	100 E 4TH AVE	11/12/2020	P7
<b><u>SPC5GP</u></b>				
C	ASSAULT 2D	1500 N NELSON ST	11/8/2020	P1
C	THEFT 3D ALL OTHER	1700 N REGAL ST	11/13/2020	P5
C	THEFT 3D FROM BUILDING	5200 E COMMERCE AVE	11/9/2020	P5
C	THEFT OF MOTOR VEHICLE	1600 E SOUTH RIVERTON AVE	11/9/2020	P5
C	THEFT OF MOTOR VEHICLE	2100 E SINTO AVE	11/14/2020	P6



POLICE SUMMARY - Ending: Saturday, November 14, 2020



## SE - Southeast District (P6)

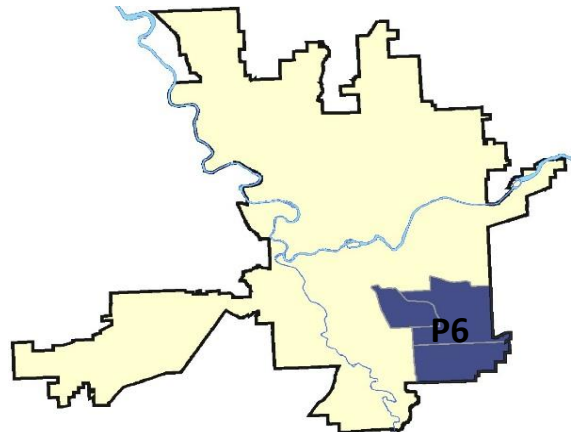
### Preliminary IBR Counts

NIBRS Categories (Part 1 Selected)		7 Day Comparison			28 Day Comparison			YTD Comparison		
		Current	Prior	Percent	Current	Prior	Percent	Current	Prior	Percent
<b>Violent</b>	Criminal Homicide	0	0		0	0		1	0	
	Rape	0	0		0	0		10	14	-28.57%
	Robbery - Commercial	0	0		0	1	-100.00%	5	2	150.00%
	Robbery - Person	0	0		0	0		6	10	-40.00%
	Aggravated Assault - Non DV	1	0		2	2	0.00%	14	12	16.67%
	Aggravated Assault - DV	0	0		0	0		14	21	-33.33%
<b>Violent Total:</b>		1	0		2	3	-33.33%	50	59	-15.25%
<b>Property</b>	Burglary - Residential	0	1	-100.00%	1	2	-50.00%	54	58	-6.90%
	Burglary Garage	1	1	0.00%	6	5	20.00%	81	71	14.08%
	Burglary Commercial	0	0		0	4	-100.00%	18	14	28.57%
	Larceny	12	18	-33.33%	63	65	-3.08%	568	658	-13.68%
	Vehicle Theft	0	1	-100.00%	2	2	0.00%	53	64	-17.19%
	Arson	0	0		0	0		5	1	400.00%
<b>Property Total:</b>		13	21	-38.10%	72	78	-7.69%	779	866	-10.05%
<b>Preliminary Part 1 Crime Totals:</b>		14	21	-33.33%	74	81	-8.64%	829	925	-10.38%
<b>Current 7 Day Period:</b>		11/8/2020 - 11/14/2020			<b>Prior 7 Day Period:</b>		11/1/2020 - 11/7/2020			
<b>Current 28 Day Period:</b>		10/18/2020 - 11/14/2020			<b>Prior 28 Day Period:</b>		9/20/2020 - 10/17/2020			
<b>Current YTD Day Period:</b>		1/1/2020 - 11/14/2020			<b>Prior YTD Period:</b>		1/1/2019 - 11/14/2019			

Prepared by SPD Crime Analysis Office - Monday, November 16, 2020

**NOTE:** SPD moved from UCR to the NIBRS reporting standard on 10/4/16 following the transition to a new RMS System. [Numbers on CompStat reports prior to this date should not be used as a comparison to those on this report.](#) Additional info on these reporting standards can be found on the FBI website: <https://ucr.fbi.gov/nibrs-overview>

This chart represents Preliminary counts of selected crime categories from Police Case Reports. Full statistical analysis to determine the confidence level of this data has not been performed. The % change columns on the preliminary counts differ from the percentage change on the NIBRS crime report, sometimes significantly. The CompStat report is designed for operational use and includes only selected NIBRS categories and coding less complex than full NIBRS rules. Official statistics for these and other NIBRS categories can be found on WASPC & FBI websites once available.





Sunday - Saturday

SE - Southeast District (P6)

11/8/2020 TO 11/14/2020



<b><u>A/C</u></b>	<b><u>Offense Statute</u></b>	<b><u>Address</u></b>	<b><u>Reported Date</u></b>	<b><u>Dist</u></b>
<b><u>SPC6LH</u></b>				
C	DRIVE BY SHOOTING	3300 E 28TH AVE	11/12/2020	P6
C	IBR Purposes Only - All Other Larceny	3700 E 33RD AVE	11/11/2020	P6
C	MAIL THEFT	2400 S RAY ST	11/13/2020	P6
C	MAIL THEFT	3400 E 25TH AVE	11/13/2020	P6
C	THEFT 1D ALL OTHER	3400 E 22ND AVE	11/12/2020	P6
C	THEFT 1D FROM MOTOR VEHICLE	2700 E 35TH AVE	11/12/2020	P6
C	THEFT 3D CITY SHOPLIFTING	2800 E 30TH AVE	11/8/2020	P6
C	THEFT 3D FROM BUILDING	3000 E 30TH AVE	11/9/2020	P6
<b><u>SPC6RW</u></b>				
C	BURGLARY 2D GARAGE	1700 E ROCKWOOD BLVD	11/10/2020	P6
C	THEFT 2D FROM BUILDING	2000 S GRAND BLVD	11/13/2020	P5
<b><u>SPC6SG</u></b>				
C	THEFT 3D ALL OTHER	3300 E 55TH AVE	11/12/2020	P6
C	THEFT 3D ALL OTHER	1700 E 38TH AVE	11/12/2020	P5
C	THEFT 3D FROM MOTOR VEHICLE	1800 E 38TH AVE	11/14/2020	P6
C	THEFT 3D VEHICLE PARTS AND ACCESSORIES	2600 E VERANDA CT	11/9/2020	P6

POLICE SUMMARY - Ending: Saturday, November 14, 2020



## SW - Southwest District (P7)

### Preliminary IBR Counts

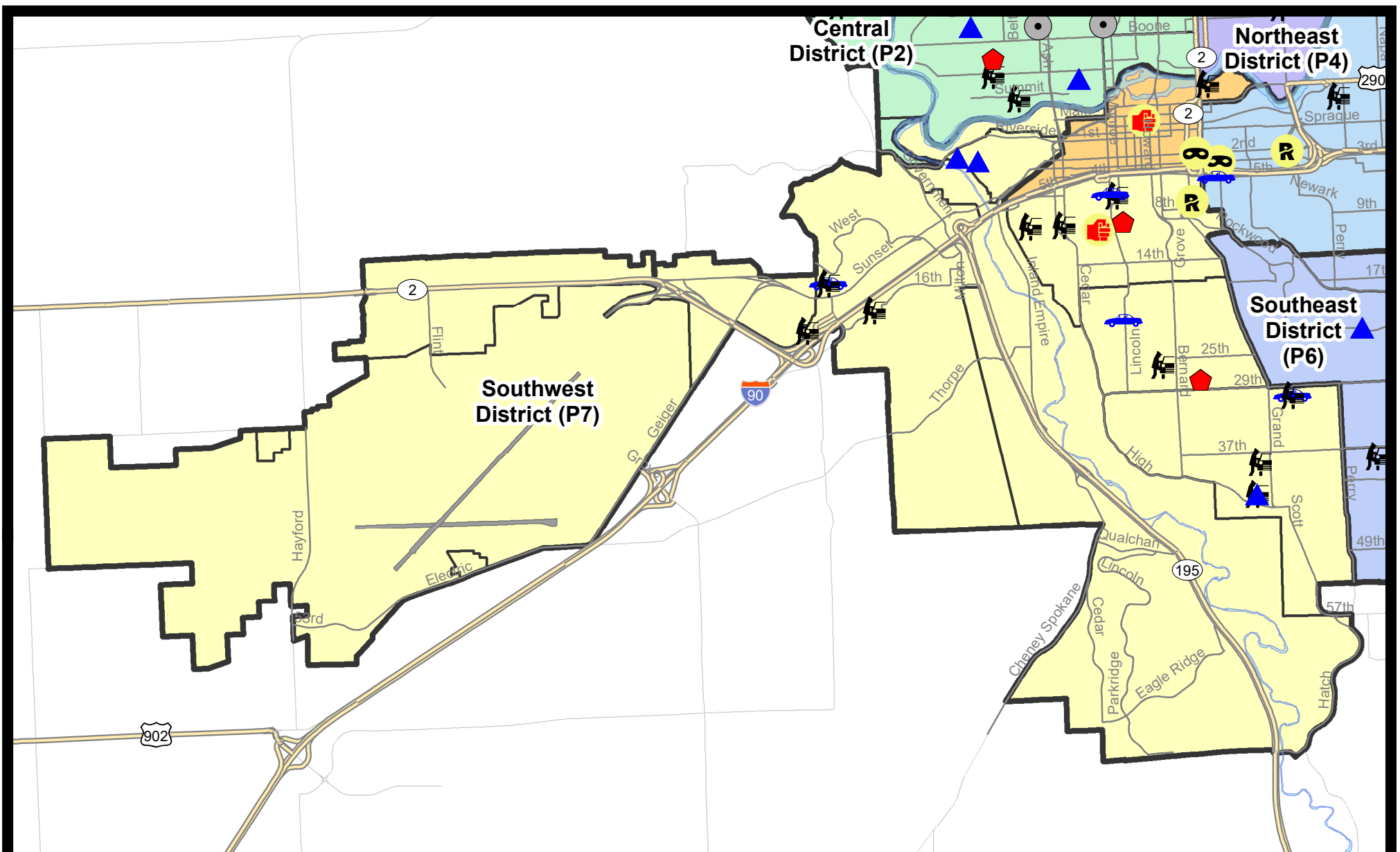
NIBRS Categories (Part 1 Selected)		7 Day Comparison			28 Day Comparison			YTD Comparison		
		Current	Prior	Percent	Current	Prior	Percent	Current	Prior	Percent
<b>Violent</b>	Criminal Homicide	0	0		0	0		1	0	
	Rape	1	0		4	2	100.00%	28	17	64.71%
	Robbery - Commercial	0	0		0	0		2	2	0.00%
	Robbery - Person	0	0		1	1	0.00%	23	19	21.05%
	Aggravated Assault - Non DV	0	1	-100.00%	1	7	-85.71%	45	56	-19.64%
	Aggravated Assault - DV	1	1	0.00%	4	3	33.33%	29	37	-21.62%
<b>Violent Total:</b>		2	2	0.00%	10	13	-23.08%	128	131	-2.29%
<b>Property</b>	Burglary - Residential	2	1	100.00%	5	12	-58.33%	111	104	6.73%
	Burglary Garage	3	0		4	3	33.33%	70	81	-13.58%
	Burglary Commercial	0	0		3	2	50.00%	46	47	-2.13%
	Larceny	16	31	-48.39%	88	110	-20.00%	1169	1052	11.12%
	Vehicle Theft	4	5	-20.00%	11	9	22.22%	137	102	34.31%
	Arson	0	0		0	2	-100.00%	12	2	500.00%
<b>Property Total:</b>		25	37	-32.43%	111	138	-19.57%	1545	1388	11.31%
<b>Preliminary Part 1 Crime Totals:</b>		27	39	-30.77%	121	151	-19.87%	1673	1519	10.14%
<b>Current 7 Day Period:</b>		11/8/2020 - 11/14/2020			<b>Prior 7 Day Period:</b>		11/1/2020 - 11/7/2020			
<b>Current 28 Day Period:</b>		10/18/2020 - 11/14/2020			<b>Prior 28 Day Period:</b>		9/20/2020 - 10/17/2020			
<b>Current YTD Day Period:</b>		1/1/2020 - 11/14/2020			<b>Prior YTD Period:</b>		1/1/2019 - 11/14/2019			

Prepared by SPD Crime Analysis Office - Monday, November 16, 2020

**NOTE:** SPD moved from UCR to the NIBRS reporting standard on 10/4/16 following the transition to a new RMS System. [Numbers on CompStat reports prior to this date should not be used as a comparison to those on this report.](#) Additional info on these reporting standards can be found on the FBI website: <https://ucr.fbi.gov/nibrs-overview>

This chart represents Preliminary counts of selected crime categories from Police Case Reports. Full statistical analysis to determine the confidence level of this data has not been performed. The % change columns on the preliminary counts differ from the percentage change on the NIBRS crime report, sometimes significantly. The CompStat report is designed for operational use and includes only selected NIBRS categories and coding less complex than full NIBRS rules. Official statistics for these and other NIBRS categories can be found on WASPC & FBI websites once available.





**City of Spokane**  
**Southwest District (P7)**  
**Selected**  
**Crime Types**  
**2020-11-08 to 2020-11-14**  
 Prepared By:  
 Crime Analysis Unit  
 Spokane Police Department

**Legend**

**NIBRS Events**



Robbery Commercial

Robbery Person

Aggravated Assault

Burglary Residential

Burglary Garage

Burglary Commercial

Vehicle Prowling

Vehicle Theft

Arson

Cases Represent LERMS Crime Codes  
 Points may indicate multiple events  
 Note: Veh Prowl is only Larceny category displayed



For Additional Information on Incidents  
 pertaining to an Area, Trend, or Pattern  
 Contact Information Analysis

0 0.2 0.4 0.6 0.8 1 1.2 1.4 1.6 Miles



**THIS IS NOT A LEGAL DOCUMENT:**  
 The information shown on this map is compiled  
 from various sources and is subject to constant  
 revision. Information shown on this map should  
 not be used to determine the location of facilities  
 in relationship to property lines, section lines,  
 streets, etc.



Sunday - Saturday

SE - Southwest District (P7)

11/8/2020 TO 11/14/2020



<u>A/C</u>	<u>Offense Statute</u>	<u>Address</u>	<u>Reported Date</u>	<u>Dist</u>
<b><u>SPD7BA</u></b>				
C	BURGLARY 2D GARAGE	2400 W 2ND AVE	11/8/2020	P7
C	BURGLARY 2D GARAGE	100 S COEUR D ALENE ST	11/11/2020	P7
<b><u>SPD7CH</u></b>				
C	ASSAULT 2D	1100 W 10TH AVE	11/10/2020	P7
C	RAPE 3D		11/11/2020	P8
C	RESIDENTIAL BURGLARY	900 S LINCOLN ST	11/12/2020	P6
C	TAKING MOTOR VEHICLE WITHOUT PERMISSION 2D	S MONROE ST / W 6TH AVE	11/11/2020	P2
C	THEFT 2D FROM MOTOR VEHICLE	1800 W 9TH AVE	11/11/2020	P7
C	THEFT 3D ALL OTHER	1100 W 9TH AVE	11/13/2020	P7
C	THEFT 3D FROM BUILDING	800 W 5TH AVE	11/8/2020	P7
A	THEFT 3D FROM MOTOR VEHICLE	1500 W 9TH AVE	11/8/2020	P7
C	THEFT 3D FROM MOTOR VEHICLE	600 S LINCOLN ST	11/13/2020	P7
C	THEFT 3D VEHICLE PARTS AND ACCESSORIES	1500 W 9TH AVE	11/8/2020	P7
<b><u>SPD7CS</u></b>				
C	BURGLARY 2D GARAGE	4100 S LATAWAH ST	11/12/2020	P5
C	THEFT 3D ALL OTHER	2900 S GRAND BLVD	11/12/2020	P4
C	THEFT 3D FROM MOTOR VEHICLE	900 E 30TH AVE	11/9/2020	P7
A	THEFT 3D FROM MOTOR VEHICLE	400 E 38TH AVE	11/12/2020	P7
C	THEFT 3D FROM MOTOR VEHICLE	4100 S LATAWAH ST	11/12/2020	P5
A	THEFT OF MOTOR VEHICLE	900 E 30TH AVE	11/9/2020	P7
<b><u>SPD7GT</u></b>				
C	THEFT 2D FROM MOTOR VEHICLE	3700 W GRANDVIEW AVE	11/10/2020	P5
<b><u>SPD7LC</u></b>				
C	THEFT 2D FROM BUILDING	900 W QUALCHAN LN	11/9/2020	P7
<b><u>SPD7MC</u></b>				
C	RESIDENTIAL BURGLARY	0 W 28TH AVE	11/10/2020	P7
A	THEFT 3D FROM MOTOR VEHICLE	400 W 26TH AVE	11/12/2020	P7
C	THEFT OF MOTOR VEHICLE	900 W 20TH AVE	11/9/2020	P7
<b><u>SPD7WH</u></b>				
C	THEFT 3D ALL OTHER	3200 W NORTH LOOP AVE	11/10/2020	P7
C	THEFT 3D CITY FROM MOTOR VEHICLE	1500 S RUSTLE ST	11/8/2020	P7
C	THEFT 3D FROM MOTOR VEHICLE	2000 S ASSEMBLY RD	11/14/2020	P7
C	THEFT OF MOTOR VEHICLE	1500 S RUSTLE ST	11/8/2020	P7



# SPOKANE POLICE DEPARTMENT

## DOWNTOWN

## Police Service Area



PSA Commander

**Captain David Singley**



POLICE SUMMARY - Ending: Saturday, November 14, 2020

## ***DOWNTOWN PRECINCT (P8)***



### Preliminary IBR Counts

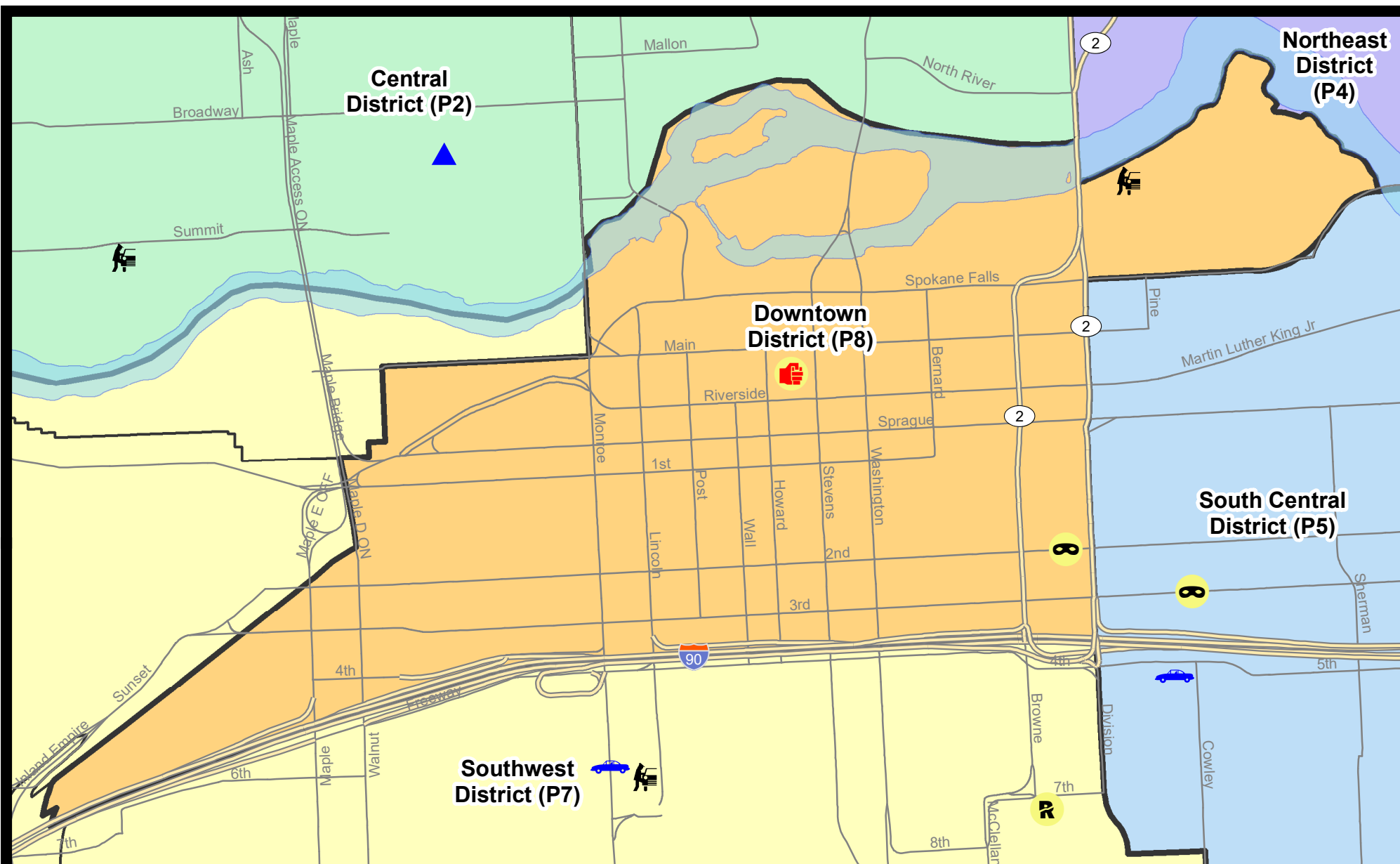
NIBRS Categories (Part 1 Selected)		7 Day Comparison			28 Day Comparison			YTD Comparison		
		Current	Prior	Percent	Current	Prior	Percent	Current	Prior	Percent
<b>Violent</b>	Criminal Homicide	0	0		0	1	-100.00%	3	1	200.00%
	Rape	0	0		2	2	0.00%	16	31	-48.39%
	Robbery - Commercial	0	0		0	0		4	10	-60.00%
	Robbery - Person	1	2	-50.00%	4	6	-33.33%	50	44	13.64%
	Aggravated Assault - Non DV	1	2	-50.00%	6	7	-14.29%	77	100	-23.00%
	Aggravated Assault - DV	0	0		0	1	-100.00%	15	13	15.38%
<b>Violent Total:</b>		2	4	-50.00%	12	17	-29.41%	165	199	-17.09%
<b>Property</b>	Burglary - Residential	0	1	-100.00%	4	6	-33.33%	21	16	31.25%
	Burglary Garage	0	0		0	2	-100.00%	5	1	400.00%
	Burglary Commercial	0	0		2	6	-66.67%	80	62	29.03%
	Larceny	5	9	-44.44%	39	54	-27.78%	651	870	-25.17%
	Vehicle Theft	0	1	-100.00%	1	3	-66.67%	51	56	-8.93%
	Arson	0	0		1	0		10	8	25.00%
<b>Property Total:</b>		5	11	-54.55%	47	71	-33.80%	818	1013	-19.25%
<b>Preliminary Part 1 Crime Totals:</b>		7	15	-53.33%	59	88	-32.95%	983	1212	-18.89%
<b>Current 7 Day Period:</b>		11/8/2020 - 11/14/2020			<b>Prior 7 Day Period:</b>		11/1/2020 - 11/7/2020			
<b>Current 28 Day Period:</b>		10/18/2020 - 11/14/2020			<b>Prior 28 Day Period:</b>		9/20/2020 - 10/17/2020			
<b>Current YTD Day Period:</b>		1/1/2020 - 11/14/2020			<b>Prior YTD Period:</b>		1/1/2019 - 11/14/2019			

Prepared by SPD Crime Analysis Office - Monday, November 16, 2020

**NOTE:** SPD moved from UCR to the NIBRS reporting standard on 10/4/16 following the transition to a new RMS System. [Numbers on CompStat reports prior to this date should not be used as a comparison to those on this report.](#) Additional info on these reporting standards can be found on the FBI website: <https://ucr.fbi.gov/nibrs-overview>

This chart represents Preliminary counts of selected crime categories from Police Case Reports. Full statistical analysis to determine the confidence level of this data has not been performed. The % change columns on the preliminary counts differ from the percentage change on the NIBRS crime report, sometimes significantly. The CompStat report is designed for operational use and includes only selected NIBRS categories and coding less complex than full NIBRS rules. Official statistics for these and other NIBRS categories can be found on WASPC & FBI websites once available.

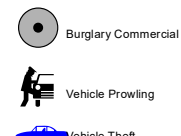
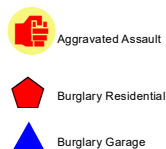





**City of Spokane**  
**Downtown District (P8)**  
**Selected**  
**Crime Types**  
**2020-11-08 to 2020-11-14**  
 Prepared By:  
 Crime Analysis Unit  
 Spokane Police Department

#### Legend

##### NIBRS Events



Cases Represent LERMS Crime Codes  
 Points may indicate multiple events  
 Note: Veh Prowl is only Larceny category displayed



For Additional Information on Incidents  
 pertaining to an Area, Trend, or Pattern  
 Contact Information Analysis

0 0.2 Miles



**THIS IS NOT A LEGAL DOCUMENT:**  
 The information shown on this map is compiled  
 from various sources and is subject to constant  
 revision. Information shown on this map should  
 not be used to determine the location of facilities  
 in relationship to property lines, section lines,  
 streets, etc.



Sunday - Saturday

SW - Downtown District (P8)

11/8/2020 TO 11/14/2020



<u>A/C</u>	<u>Offense Statute</u>	<u>Address</u>	<u>Reported Date</u>	<u>Dist</u>
<b><u>SPD8RS</u></b>				
C	ASSAULT 2D	100 N HOWARD ST	11/9/2020	P8
C	ROBBERY 1D PERSON	S STATE ST / W 2ND AVE	11/8/2020	P8
C	THEFT 2D FROM MOTOR VEHICLE	400 N RIVERPOINT BLVD	11/14/2020	P8
C	THEFT 2D VEHICLE PARTS AND ACCESSORIES	100 S HOWARD ST	11/14/2020	P8
C	THEFT 3D ALL OTHER	W RIVERSIDE AVE / N WALL ST	11/12/2020	P8
C	THEFT 3D ALL OTHER	700 W RIVERSIDE AVE	11/14/2020	P8
C	THEFT 3D FROM BUILDING	700 W RIVERSIDE AVE	11/8/2020	P8

POLICE SUMMARY - Ending: Saturday, November 14, 2020



## Other Jurisdiction or Unk District

### Preliminary IBR Counts

NIBRS Categories (Part 1 Selected)		7 Day Comparison			28 Day Comparison			YTD Comparison		
		Current	Prior	Percent	Current	Prior	Percent	Current	Prior	Percent
<b>Violent</b>	Criminal Homicide	0	0		0	0		0	0	
	Rape	0	0		0	0		2	7	-71.43%
	Robbery - Commercial	0	0		0	0		1	0	
	Robbery - Person	0	0		0	0		0	0	
	Aggravated Assault - Non DV	0	0		0	0		5	3	66.67%
	Aggravated Assault - DV	0	0		0	1	-100.00%	5	3	66.67%
<b>Violent Total:</b>		0	0		0	1	-100.00%	13	13	0.00%
<b>Property</b>	Burglary - Residential	0	0		0	0		0	1	-100.00%
	Burglary Garage	0	0		0	0		0	2	-100.00%
	Burglary Commercial	0	0		0	0		0	1	-100.00%
	Larceny	0	0		0	1	-100.00%	26	22	18.18%
	Vehicle Theft	0	0		0	0		5	5	0.00%
	Arson	1	0		1	0		2	0	
<b>Property Total:</b>		1	0		1	1	0.00%	33	31	6.45%
<b>Preliminary Part 1 Crime Totals:</b>		1	0		1	2	-50.00%	46	44	4.55%
<b>Current 7 Day Period:</b>		11/8/2020 - 11/14/2020			<b>Prior 7 Day Period:</b>		11/1/2020 - 11/7/2020			
<b>Current 28 Day Period:</b>		10/18/2020 - 11/14/2020			<b>Prior 28 Day Period:</b>		9/20/2020 - 10/17/2020			
<b>Current YTD Day Period:</b>		1/1/2020 - 11/14/2020			<b>Prior YTD Period:</b>		1/1/2019 - 11/14/2019			

Prepared by SPD Crime Analysis Office - Monday, November 16, 2020

**NOTE:** SPD moved from UCR to the NIBRS reporting standard on 10/4/16 following the transition to a new RMS System. [Numbers on CompStat reports prior to this date should not be used as a comparison to those on this report.](#) Additional info on these reporting standards can be found on the FBI website: <https://ucr.fbi.gov/nibrs-overview>

This chart represents Preliminary counts of selected crime categories from Police Case Reports. Full statistical analysis to determine the confidence level of this data has not been performed. The % change columns on the preliminary counts differ from the percentage change on the NIBRS crime report, sometimes significantly. The CompStat report is designed for operational use and includes only selected NIBRS categories and coding less complex than full NIBRS rules. Official statistics for these and other NIBRS categories can be found on WASPC & FBI websites once available.

Sunday - Saturday

11/8/2020 TO 11/14/2020

Other Jurisdiction/Unk District



<u>A/C</u> <u>Offense Statute</u>	<u>Address</u>	<u>Reported Date</u>	<u>Dist</u>
C   ARSON 2D	S MARSHALL AVE / S CHENEY SPOKANE RD	11/11/2020	Oth