

SPOKANE POLICE DEPARTMENT

PRELIMINARY CITYWIDE **IBR** CRIME REPORT



Preliminary IBR Counts

CHIEF OF POLICE

Craig Meidl

Period Ending: Saturday, October 24, 2020

NIBRS Categories (Part 1 Selected)		7 Day Comparison			28 Day Comparison			YTD Comparison		
		Current	Prior	Percent	Current	Prior	Percent	Current	Prior	Percent
Violent	Criminal Homicide	0	0		2	1	100.00%	17	4	325.00%
	Rape	6	3	100.00%	12	23	-47.83%	170	209	-18.66%
	Robbery - Commercial	0	0		1	4	-75.00%	56	67	-16.42%
	Robbery - Person	6	7	-14.29%	24	18	33.33%	190	186	2.15%
	Aggravated Assault - Non DV	7	10	-30.00%	38	29	31.03%	400	461	-13.23%
	Aggravated Assault - DV	2	7	-71.43%	14	21	-33.33%	247	287	-13.94%
Violent Total:		21	27	-22.22%	91	96	-5.21%	1080	1214	-11.04%
Property	Burglary - Residential	22	18	22.22%	69	61	13.11%	683	722	-5.40%
	Burglary Garage	8	11	-27.27%	45	39	15.38%	482	481	0.21%
	Burglary Commercial	5	10	-50.00%	30	52	-42.31%	396	361	9.70%
	Larceny	215	217	-0.92%	826	796	3.77%	7795	8819	-11.61%
	Vehicle Theft	16	17	-5.88%	62	81	-23.46%	962	1084	-11.25%
	Arson	0	1	-100.00%	4	10	-60.00%	91	38	139.47%
Property Total:		266	274	-2.92%	1036	1039	-0.29%	10409	11505	-9.53%
Preliminary Part 1 Crime Totals:		287	301	-4.65%	1127	1135	-0.70%	11489	12719	-9.67%
Current 7 Day Period:		10/18/2020 - 10/24/2020			Prior 7 Day Period:		10/11/2020 - 10/17/2020			
Current 28 Day Period:		9/27/2020 - 10/24/2020			Prior 28 Day Period:		8/30/2020 - 9/26/2020			
Current YTD Day Period:		1/1/2020 - 10/24/2020			Prior YTD Period:		1/1/2019 - 10/24/2019			

Prepared by SPD Crime Analysis Office - Monday, October 26, 2020

NOTE: SPD moved from UCR to the NIBRS reporting standard on 10/4/16 following the transition to a new RMS System. [Numbers on CompStat reports prior to this date should not be used as a comparison to those on this report.](#) Additional info on these reporting standards can be found on the FBI website: <https://ucr.fbi.gov/nibrs-overview>

This chart represents Preliminary counts of selected crime categories from Police Case Reports. Full statistical analysis to determine the confidence level of this data has not been performed. The % change columns on the preliminary counts differ from the percentage change on the NIBRS crime report, sometimes significantly. The CompStat report is designed for operational use and includes only selected NIBRS categories and coding less complex than full NIBRS rules. Official statistics for these and other NIBRS categories can be found on WASPC & FBI websites once available.



SPOKANE POLICE DEPARTMENT



NORTH

Police Service Area

PSA Commander

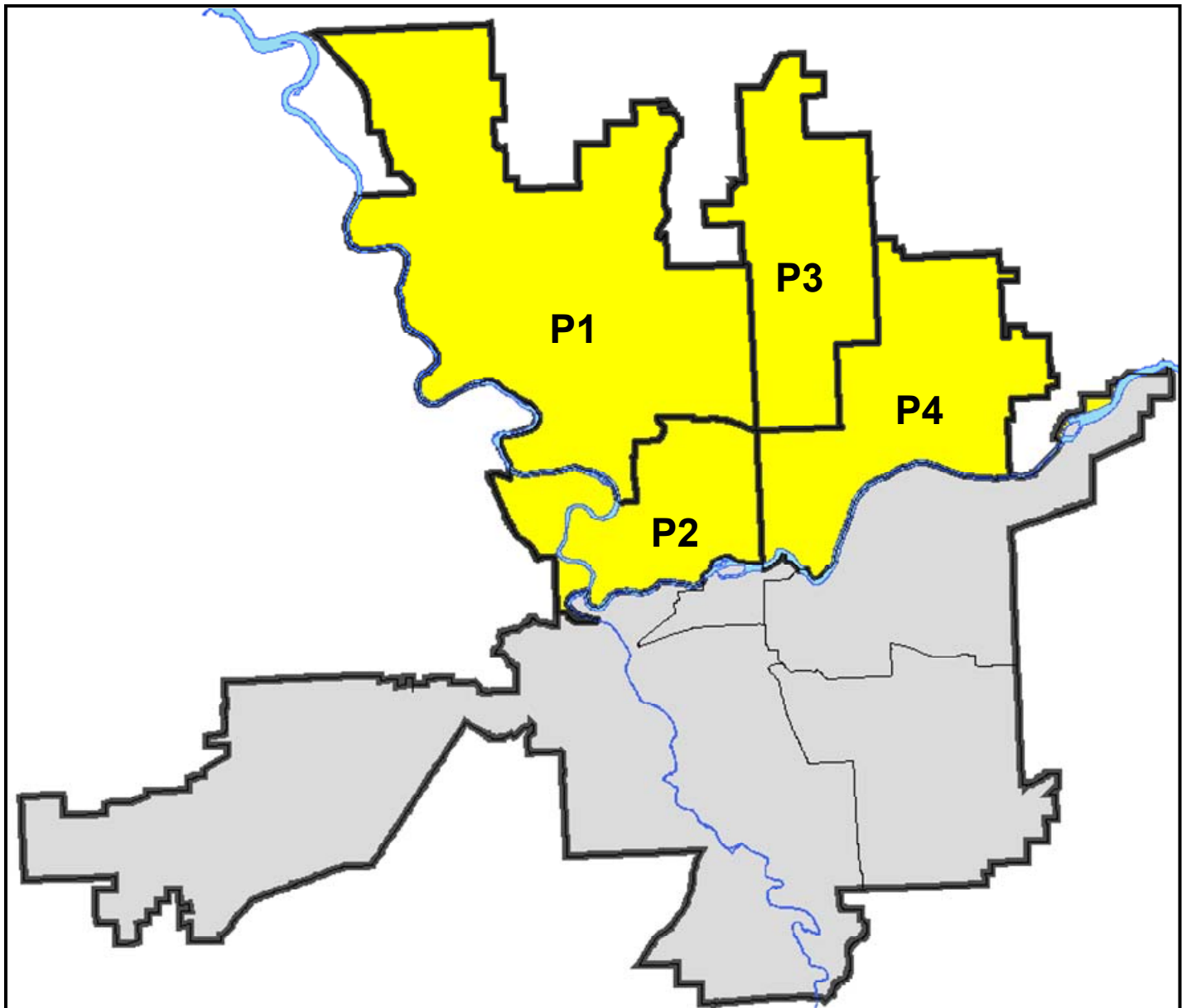
Captain Mark Griffiths

Northwest District (P1)

Central District (P2)

Neva-Wood District (P3)

Northeast District (P4)



POLICE SUMMARY - Ending: Saturday, October 24, 2020

NORTH PRECINCT (P1, P2, P3, and P4)



Preliminary IBR Counts

NIBRS Categories (Part 1 Selected)		7 Day Comparison			28 Day Comparison			YTD Comparison		
		Current	Prior	Percent	Current	Prior	Percent	Current	Prior	Percent
Violent	Criminal Homicide	0	0		0	1	-100.00%	10	1	900.00%
	Rape	4	2	100.00%	9	11	-18.18%	99	120	-17.50%
	Robbery - Commercial	0	0		1	3	-66.67%	40	50	-20.00%
	Robbery - Person	3	5	-40.00%	14	8	75.00%	91	90	1.11%
	Aggravated Assault - Non DV	3	4	-25.00%	14	20	-30.00%	202	232	-12.93%
	Aggravated Assault - DV	1	6	-83.33%	10	16	-37.50%	152	170	-10.59%
Violent Total:		11	17	-35.29%	48	59	-18.64%	594	663	-10.41%
Property	Burglary - Residential	13	12	8.33%	43	39	10.26%	421	482	-12.66%
	Burglary Garage	5	7	-28.57%	34	27	25.93%	307	301	1.99%
	Burglary Commercial	1	5	-80.00%	10	32	-68.75%	173	172	0.58%
	Larceny	127	143	-11.19%	507	507	0.00%	4679	5447	-14.10%
	Vehicle Theft	12	12	0.00%	43	50	-14.00%	602	726	-17.08%
	Arson	0	0		1	7	-85.71%	53	20	165.00%
Property Total:		158	179	-11.73%	638	662	-3.63%	6235	7148	-12.77%
Preliminary Part 1 Crime Totals:		169	196	-13.78%	686	721	-4.85%	6829	7811	-12.57%
Current 7 Day Period:		10/18/2020 - 10/24/2020			Prior 7 Day Period:		10/11/2020 - 10/17/2020			
Current 28 Day Period:		9/27/2020 - 10/24/2020			Prior 28 Day Period:		8/30/2020 - 9/26/2020			
Current YTD Day Period:		1/1/2020 - 10/24/2020			Prior YTD Period:		1/1/2019 - 10/24/2019			

Prepared by SPD Crime Analysis Office - Monday, October 26, 2020

NOTE: SPD moved from UCR to the NIBRS reporting standard on 10/4/16 following the transition to a new RMS System. [Numbers on CompStat reports prior to this date should not be used as a comparison to those on this report.](#) Additional info on these reporting standards can be found on the FBI website: <https://ucr.fbi.gov/nibrs-overview>

This chart represents Preliminary counts of selected crime categories from Police Case Reports. Full statistical analysis to determine the confidence level of this data has not been performed. The % change columns on the preliminary counts differ from the percentage change on the NIBRS crime report, sometimes significantly. The CompStat report is designed for operational use and includes only selected NIBRS categories and coding less complex than full NIBRS rules. Official statistics for these and other NIBRS categories can be found on WASPC & FBI websites once available.



POLICE SUMMARY - Ending: Saturday, October 24, 2020



NW - Northwest District (P1)

Preliminary IBR Counts

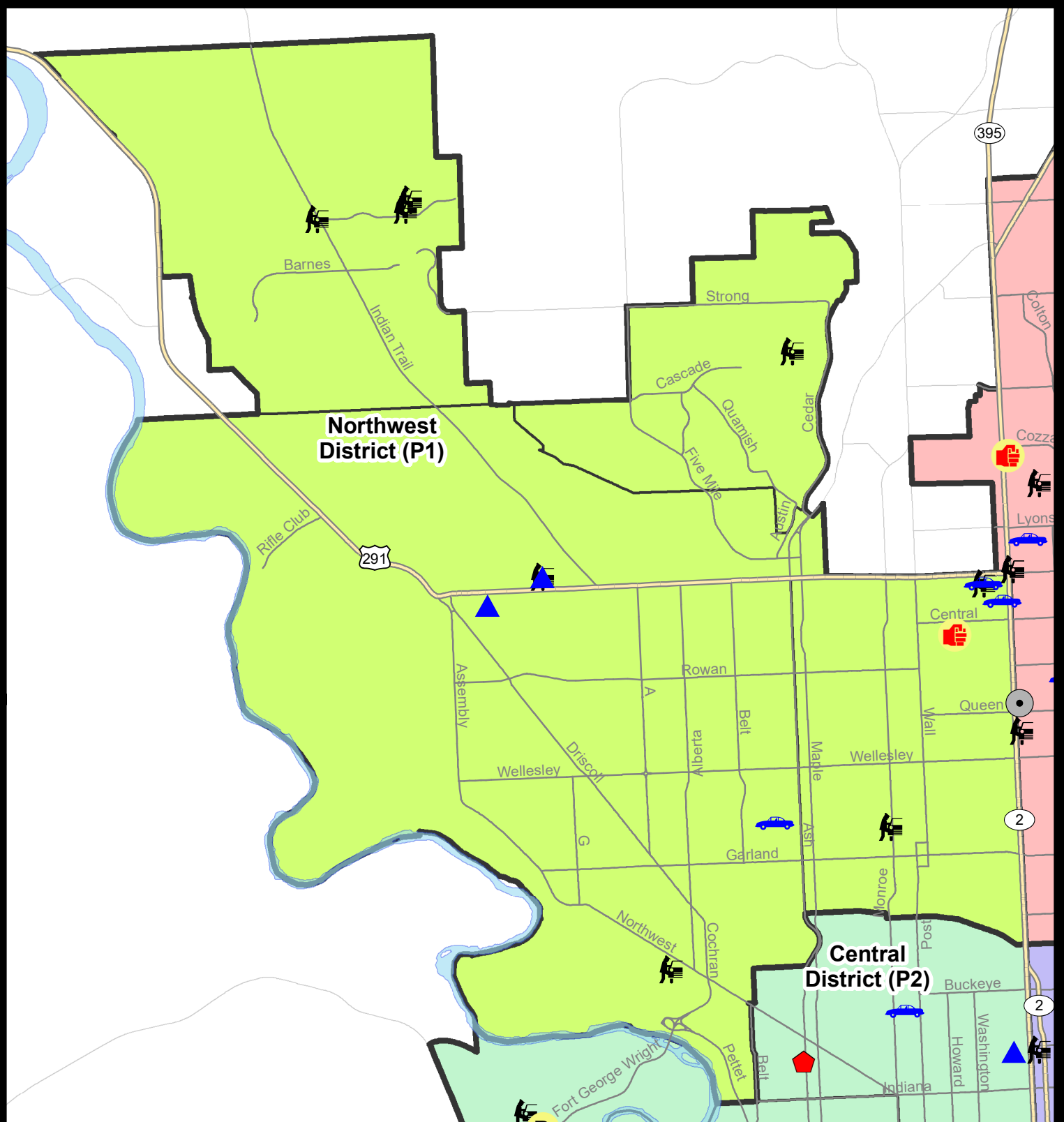
NIBRS Categories (Part 1 Selected)		7 Day Comparison			28 Day Comparison			YTD Comparison		
		Current	Prior	Percent	Current	Prior	Percent	Current	Prior	Percent
Violent	Criminal Homicide	0	0		0	0		1	0	
	Rape	0	0		0	0		18	30	-40.00%
	Robbery - Commercial	0	0		0	0		6	5	20.00%
	Robbery - Person	0	1	-100.00%	2	2	0.00%	14	14	0.00%
	Aggravated Assault - Non DV	0	0		0	1	-100.00%	23	32	-28.13%
	Aggravated Assault - DV	1	0		1	3	-66.67%	37	37	0.00%
Violent Total:		1	1	0.00%	3	6	-50.00%	99	118	-16.10%
Property	Burglary - Residential	0	4	-100.00%	7	7	0.00%	84	112	-25.00%
	Burglary Garage	2	3	-33.33%	14	8	75.00%	100	90	11.11%
	Burglary Commercial	0	1	-100.00%	1	1	0.00%	20	25	-20.00%
	Larceny	13	42	-69.05%	97	126	-23.02%	1048	1000	4.80%
	Vehicle Theft	3	2	50.00%	11	5	120.00%	100	129	-22.48%
	Arson	0	0		0	1	-100.00%	10	5	100.00%
Property Total:		18	52	-65.38%	130	148	-12.16%	1362	1361	0.07%
Preliminary Part 1 Crime Totals:		19	53	-64.15%	133	154	-13.64%	1461	1479	-1.22%
Current 7 Day Period:		10/18/2020 - 10/24/2020			Prior 7 Day Period:		10/11/2020 - 10/17/2020			
Current 28 Day Period:		9/27/2020 - 10/24/2020			Prior 28 Day Period:		8/30/2020 - 9/26/2020			
Current YTD Day Period:		1/1/2020 - 10/24/2020			Prior YTD Period:		1/1/2019 - 10/24/2019			

Prepared by SPD Crime Analysis Office - Monday, October 26, 2020

NOTE: SPD moved from UCR to the NIBRS reporting standard on 10/4/16 following the transition to a new RMS System. [Numbers on CompStat reports prior to this date should not be used as a comparison to those on this report.](#) Additional info on these reporting standards can be found on the FBI website: <https://ucr.fbi.gov/nibrs-overview>

This chart represents Preliminary counts of selected crime categories from Police Case Reports. Full statistical analysis to determine the confidence level of this data has not been performed. The % change columns on the preliminary counts differ from the percentage change on the NIBRS crime report, sometimes significantly. The CompStat report is designed for operational use and includes only selected NIBRS categories and coding less complex than full NIBRS rules. Official statistics for these and other NIBRS categories can be found on WASPC & FBI websites once available.





City of Spokane
Northwest District (P1)
Selected
Crime Codes
2020-10-18 to 2020-10-24
Prepared By:
Crime Analysis Unit
Spokane Police Department

Legend

NIBRS Events



Criminal Homicide



Rape



Robbery Commercial



Robbery Person



Aggravated Assault



Burglary Residential



Burglary Garage



Burglary Commercial



Vehicle Prowling



Vehicle Theft



Arson



Cases Represent LERMS Crime Codes
Points may indicate multiple events
Note: Veh Prowl is only Larceny displayed

For Additional Information on
Incidents pertaining to an
Area, Trend, or Pattern
Contact Information Analysis

0 0.25 0.5 1 Miles



THIS IS NOT A LEGAL DOCUMENT.
The information shown on this map is compiled
from various sources and is subject to constant
revision. Information shown on this map should
not be used to determine the location of facilities
in relationship to property lines, section lines,
streets, etc.

Sunday - Saturday

NW - Northwest District (P1)

10/18/2020 TO 10/24/2020



<u>A/C</u>	<u>Offense Statute</u>	<u>Address</u>	<u>Reported Date</u>	<u>Dist</u>
<u>SPA1BS</u>				
C	BURGLARY 2D GARAGE	3500 W ELMHURST AVE	10/20/2020	P1
C	THEFT 3D FROM MOTOR VEHICLE	3500 W ELMHURST AVE	10/20/2020	P1
<u>SPA1FM</u>				
C	THEFT 3D FROM MOTOR VEHICLE	1500 W CAROLINA WAY	10/21/2020	P1
<u>SPA1IT</u>				
C	THEFT 2D FROM MOTOR VEHICLE	5400 W SHAWNEE AVE	10/20/2020	P1
A	THEFT 3D FROM MOTOR VEHICLE	9600 N SEMINOLE DR	10/20/2020	P1
A	THEFT 3D FROM MOTOR VEHICLE	9700 N SEMINOLE DR	10/21/2020	P1
<u>SPA1NH</u>				
C	ASSAULT OF A CHILD 3D WEAPON OR NEGLIGENT INJURY	300 W COLUMBIA AVE	10/21/2020	P1
C	THEFT 1D FROM MOTOR VEHICLE	6200 N NORMANDIE ST	10/24/2020	P4
C	THEFT 2D ALL OTHER	6000 N ASH ST	10/20/2020	P1
C	THEFT 3D ALL OTHER	3900 N HOWARD ST	10/22/2020	P1
C	THEFT 3D FROM MOTOR VEHICLE	4100 N MONROE ST	10/23/2020	P1
C	THEFT OF MOTOR VEHICLE	6000 N ATLANTIC ST	10/22/2020	P1
C	THEFT OF MOTOR VEHICLE	6200 N NORMANDIE ST	10/24/2020	P4
<u>SPA1NW</u>				
C	BURGLARY 2D GARAGE	6000 N SUTHERLIN ST	10/20/2020	P1
C	THEFT 2D ALL OTHER	2500 W SANSON AVE	10/22/2020	P2
C	THEFT 2D FROM MOTOR VEHICLE	2700 W FAIRVIEW AVE	10/18/2020	P1
C	THEFT 3D ALL OTHER	5400 W HOFFMAN PL	10/21/2020	P1
C	THEFT 3D VEHICLE PARTS AND ACCESSORIES	3700 N ASH ST	10/19/2020	P1
C	THEFT OF MOTOR VEHICLE	4100 N ELM ST	10/21/2020	P1

POLICE SUMMARY - Ending: Saturday, October 24, 2020



NW - North Central District (P2)

Preliminary IBR Counts

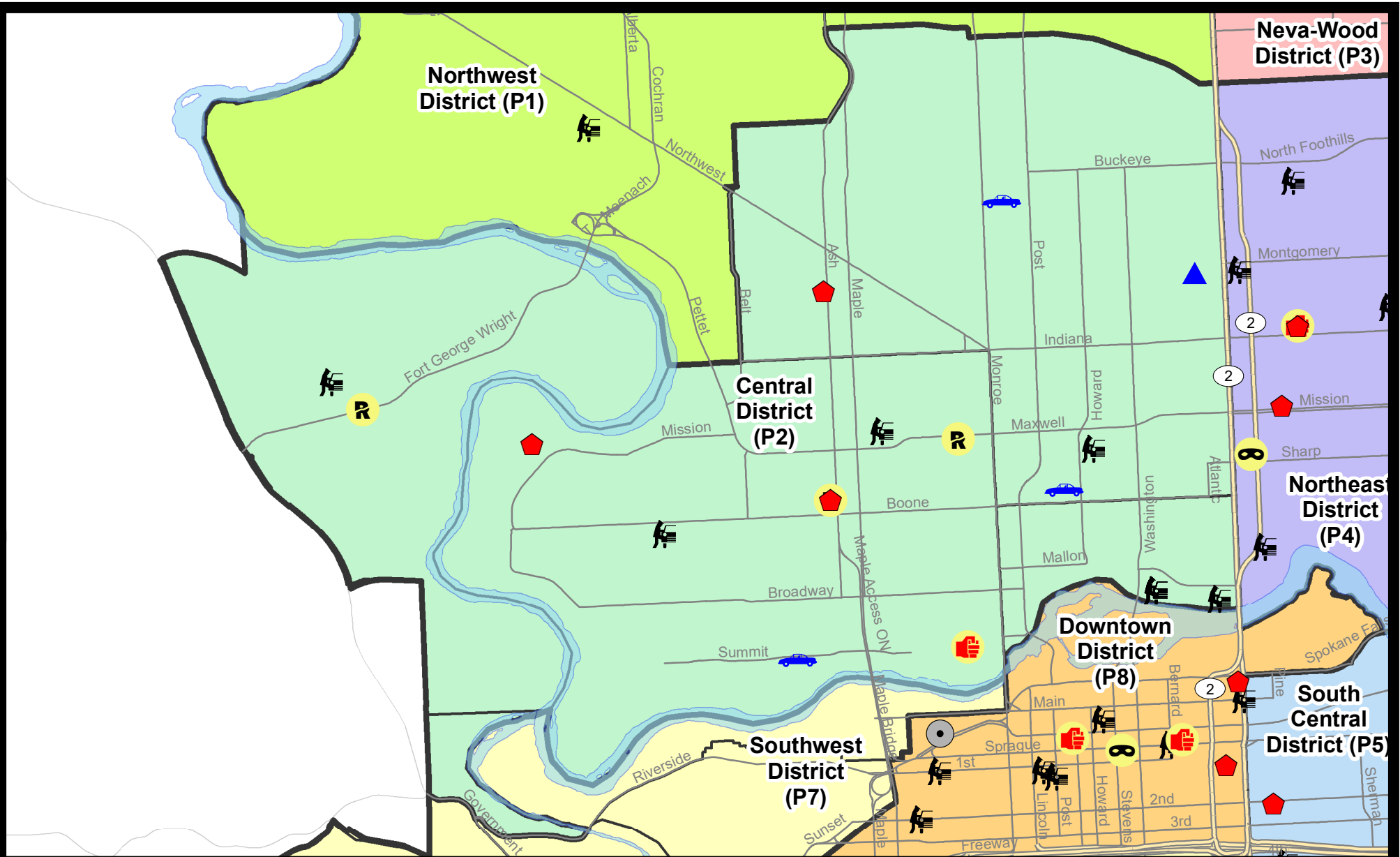
NIBRS Categories (Part 1 Selected)		7 Day Comparison			28 Day Comparison			YTD Comparison		
		Current	Prior	Percent	Current	Prior	Percent	Current	Prior	Percent
Violent	Criminal Homicide	0	0		0	0		2	1	100.00%
	Rape	3	1	200.00%	4	4	0.00%	35	30	16.67%
	Robbery - Commercial	0	0		0	2	-100.00%	5	5	0.00%
	Robbery - Person	0	1	-100.00%	3	2	50.00%	26	19	36.84%
	Aggravated Assault - Non DV	1	1	0.00%	3	8	-62.50%	50	67	-25.37%
	Aggravated Assault - DV	0	2	-100.00%	3	6	-50.00%	39	38	2.63%
Violent Total:		4	5	-20.00%	13	22	-40.91%	157	160	-1.88%
Property	Burglary - Residential	3	4	-25.00%	14	17	-17.65%	124	112	10.71%
	Burglary Garage	1	3	-66.67%	9	4	125.00%	59	75	-21.33%
	Burglary Commercial	0	1	-100.00%	1	5	-80.00%	28	36	-22.22%
	Larceny	27	27	0.00%	107	93	15.05%	916	1089	-15.89%
	Vehicle Theft	3	2	50.00%	9	12	-25.00%	161	144	11.81%
	Arson	0	0		0	4	-100.00%	19	7	171.43%
Property Total:		34	37	-8.11%	140	135	3.70%	1307	1463	-10.66%
Preliminary Part 1 Crime Totals:		38	42	-9.52%	153	157	-2.55%	1464	1623	-9.80%
Current 7 Day Period:		10/18/2020 - 10/24/2020			Prior 7 Day Period:		10/11/2020 - 10/17/2020			
Current 28 Day Period:		9/27/2020 - 10/24/2020			Prior 28 Day Period:		8/30/2020 - 9/26/2020			
Current YTD Day Period:		1/1/2020 - 10/24/2020			Prior YTD Period:		1/1/2019 - 10/24/2019			

Prepared by SPD Crime Analysis Office - Monday, October 26, 2020

NOTE: SPD moved from UCR to the NIBRS reporting standard on 10/4/16 following the transition to a new RMS System. [Numbers on CompStat reports prior to this date should not be used as a comparison to those on this report.](#) Additional info on these reporting standards can be found on the FBI website: <https://ucr.fbi.gov/nibrs-overview>

This chart represents Preliminary counts of selected crime categories from Police Case Reports. Full statistical analysis to determine the confidence level of this data has not been performed. The % change columns on the preliminary counts differ from the percentage change on the NIBRS crime report, sometimes significantly. The CompStat report is designed for operational use and includes only selected NIBRS categories and coding less complex than full NIBRS rules. Official statistics for these and other NIBRS categories can be found on WASPC & FBI websites once available.

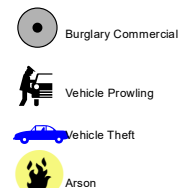
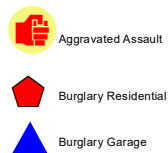





City of Spokane
Central District (P2)
Selected
Crime Types
2020-10-18 to 2020-10-24
 Prepared By:
 Crime Analysis Unit
 Spokane Police Department

Legend

NIBRS Events



Cases Represent LERMS Crime Codes
 Points may indicate multiple events
 Note: Veh Prowl is only Larceny category displayed



For Additional Information on Incidents
 pertaining to an Area, Trend, or Pattern
 Contact Information Analysis

0 0.2 0.4 0.6 Miles



THIS IS NOT A LEGAL DOCUMENT:
 The information shown on this map is compiled
 from various sources and is subject to constant
 revision. Information shown on this map should
 not be used to determine the location of facilities
 in relationship to property lines, section lines,
 streets, etc.



Sunday - Saturday

NW - Central District (P2)

10/18/2020 TO 10/24/2020



<u>A/C</u>	<u>Offense Statute</u>	<u>Address</u>	<u>Reported Date</u>	<u>Dist</u>
<u>SPA2EG</u>				
C	BURGLARY 2D GARAGE	2200 N ATLANTIC ST	10/18/2020	P2
C	RESIDENTIAL BURGLARY	1700 W MANSFIELD AVE	10/21/2020	P1
C	THEFT 2D FROM BUILDING	1000 W MANSFIELD AVE	10/20/2020	P2
A	THEFT 3D ALL OTHER	0 W YORK AVE	10/18/2020	P2
C	THEFT 3D ALL OTHER	1800 W CARLISLE AVE	10/19/2020	P2
C	THEFT 3D ALL OTHER	800 W FAIRVIEW AVE	10/21/2020	P2
C	THEFT 3D FROM MOTOR VEHICLE	500 W SINTO AVE	10/19/2020	P2
C	THEFT 3D SHOPLIFTING	1600 W NORTHWEST BLVD	10/18/2020	P2
C	THEFT 3D SHOPLIFTING	3000 N DIVISION ST	10/18/2020	P2
C	THEFT 3D SHOPLIFTING	300 W INDIANA AVE	10/19/2020	P2
C	THEFT 3D VEHICLE PARTS AND ACCESSORIES	100 W MONTGOMERY AVE	10/20/2020	P2
C	THEFT OF MOTOR VEHICLE	900 W YORK AVE	10/19/2020	P2
C	THEFT OF MOTOR VEHICLE	700 W BOONE AVE	10/22/2020	P1
<u>SPA2RS</u>				
C	THEFT 2D FROM MOTOR VEHICLE	100 W NORTH RIVER DR	10/22/2020	P2
C	THEFT 2D FROM MOTOR VEHICLE	300 W NORTH RIVER DR	10/23/2020	P2
C	THEFT 2D FROM MOTOR VEHICLE	300 W NORTH RIVER DR	10/24/2020	P2
C	THEFT 3D FROM MOTOR VEHICLE	300 W NORTH RIVER DR	10/21/2020	P2
C	THEFT 3D FROM MOTOR VEHICLE	300 W NORTH RIVER DR	10/24/2020	P2
<u>SPA2WC</u>				
C	ASSAULT 1D	1100 W SUMMIT PKWY	10/19/2020	P2
C	BURGLARY 1D FROM RESIDENCE	1200 N ASH ST	10/24/2020	P1
A	BURGLARY 2D FENCED AREA	N WALNUT ST / W SHARP AVE	10/19/2020	P1
C	MAIL THEFT	1400 W MALLON AVE	10/22/2020	P2
C	MAIL THEFT	1400 W MALLON AVE	10/22/2020	P2
A	RAPE 2D		10/24/2020	P1
C	RAPE OF A CHILD 1D		10/23/2020	P1
C	RESIDENTIAL BURGLARY	3200 W BOONE AVE	10/19/2020	P2
C	THEFT 2D FROM MOTOR VEHICLE	1100 N COCHRAN ST	10/19/2020	P2
C	THEFT 3D ALL OTHER	2700 W DEAN AVE	10/18/2020	P2
C	THEFT 3D ALL OTHER	1100 W MALLON AVE	10/21/2020	P2
C	THEFT 3D ALL OTHER	1300 W SINTO AVE	10/22/2020	P2
C	THEFT 3D ALL OTHER	W BRIDGE AVE / N LINDEKE ST	10/22/2020	P2
C	THEFT 3D FROM BUILDING	1200 N ASH ST	10/19/2020	P1
C	THEFT 3D FROM MOTOR VEHICLE	1400 W MISSION AVE	10/21/2020	P2
C	THEFT OF MOTOR VEHICLE	1800 W SUMMIT PKWY	10/23/2020	P2

SPA2WH

For protection of victim privacy, the entire address on sexual assault crimes has been redacted.

A/C	Offense Statute	Address	Reported Date	Dist
C	RAPE 2D		10/18/2020	P1
C	THEFT 3D ALL OTHER	W ELLIOTT DR / W FORT GEORGE WRIGHT	10/18/2020	P1
C	THEFT 3D ALL OTHER	1100 N INLAND ST	10/22/2020	P2
C	THEFT 3D FROM MOTOR VEHICLE	3400 W FORT GEORGE WRIGHT DR	10/23/2020	P2

POLICE SUMMARY - Ending: Saturday, October 24, 2020



NE - Neva-Wood District (P3)

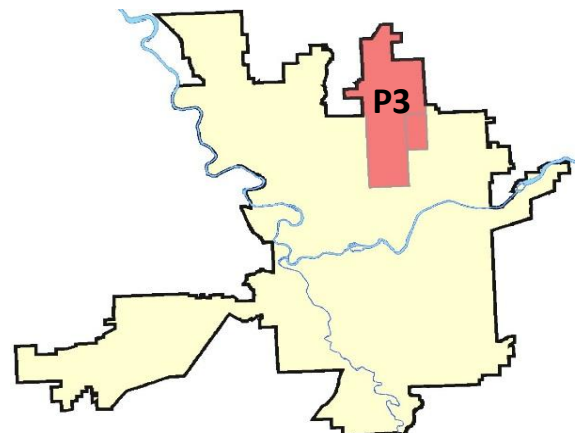
Preliminary IBR Counts

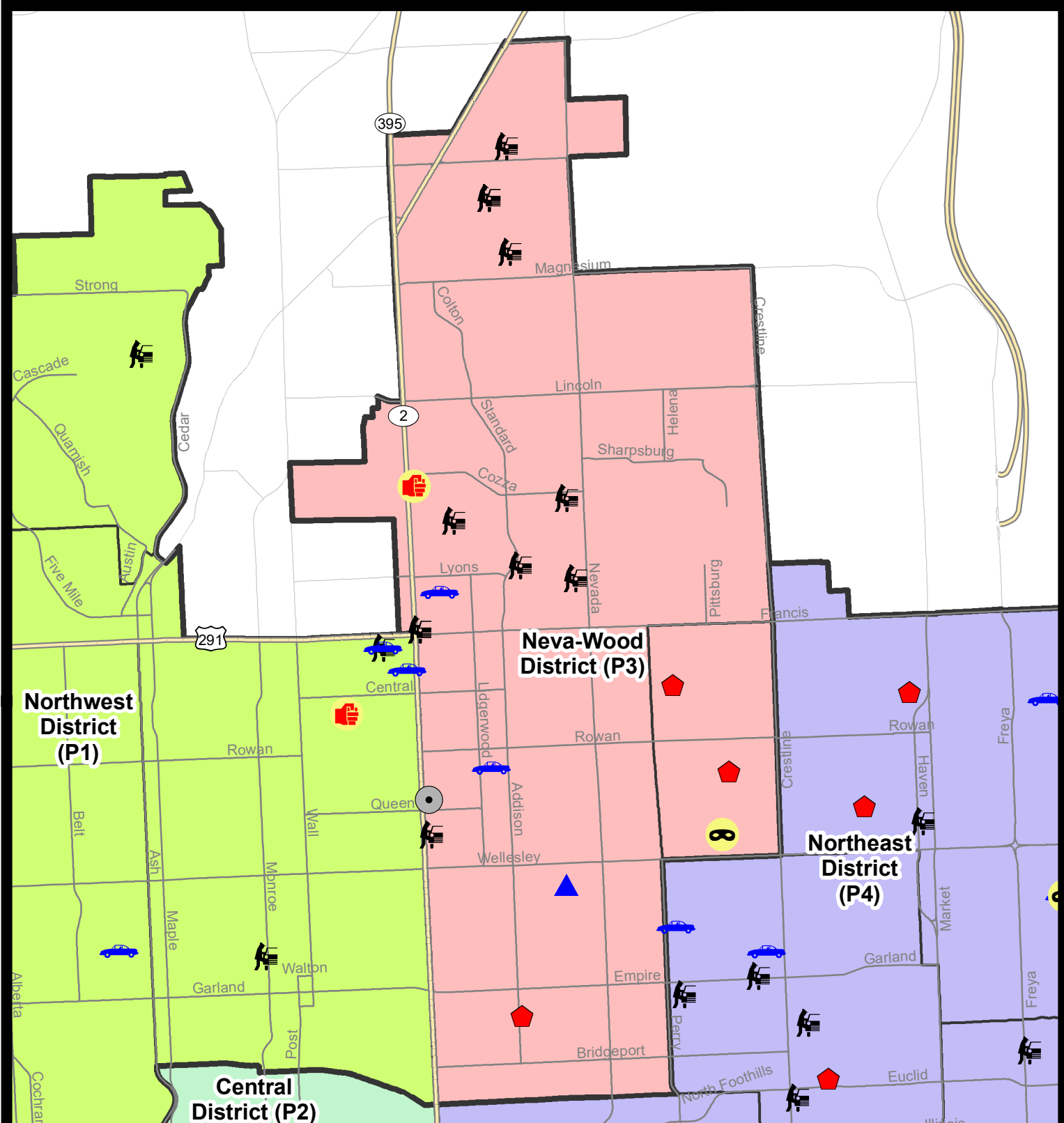
NIBRS Categories (Part 1 Selected)		7 Day Comparison			28 Day Comparison			YTD Comparison		
		Current	Prior	Percent	Current	Prior	Percent	Current	Prior	Percent
Violent	Criminal Homicide	0	0		0	0		3	0	
	Rape	0	1	-100.00%	3	4	-25.00%	22	27	-18.52%
	Robbery - Commercial	0	0		1	1	0.00%	25	25	0.00%
	Robbery - Person	1	2	-50.00%	5	1	400.00%	25	31	-19.35%
	Aggravated Assault - Non DV	1	1	0.00%	5	8	-37.50%	62	60	3.33%
	Aggravated Assault - DV	0	1	-100.00%	2	2	0.00%	39	52	-25.00%
Violent Total:		2	5	-60.00%	16	16	0.00%	176	195	-9.74%
Property	Burglary - Residential	3	1	200.00%	8	10	-20.00%	103	137	-24.82%
	Burglary Garage	1	1	0.00%	5	7	-28.57%	84	92	-8.70%
	Burglary Commercial	1	0		3	13	-76.92%	74	66	12.12%
	Larceny	57	43	32.56%	194	161	20.50%	1657	2038	-18.69%
	Vehicle Theft	2	2	0.00%	7	18	-61.11%	173	241	-28.22%
	Arson	0	0		0	1	-100.00%	9	4	125.00%
Property Total:		64	47	36.17%	217	210	3.33%	2100	2578	-18.54%
Preliminary Part 1 Crime Totals:		66	52	26.92%	233	226	3.10%	2276	2773	-17.92%
Current 7 Day Period:		10/18/2020 - 10/24/2020			Prior 7 Day Period:		10/11/2020 - 10/17/2020			
Current 28 Day Period:		9/27/2020 - 10/24/2020			Prior 28 Day Period:		8/30/2020 - 9/26/2020			
Current YTD Day Period:		1/1/2020 - 10/24/2020			Prior YTD Period:		1/1/2019 - 10/24/2019			

Prepared by SPD Crime Analysis Office - Monday, October 26, 2020

NOTE: SPD moved from UCR to the NIBRS reporting standard on 10/4/16 following the transition to a new RMS System. [Numbers on CompStat reports prior to this date should not be used as a comparison to those on this report.](#) Additional info on these reporting standards can be found on the FBI website: <https://ucr.fbi.gov/nibrs-overview>

This chart represents Preliminary counts of selected crime categories from Police Case Reports. Full statistical analysis to determine the confidence level of this data has not been performed. The % change columns on the preliminary counts differ from the percentage change on the NIBRS crime report, sometimes significantly. The CompStat report is designed for operational use and includes only selected NIBRS categories and coding less complex than full NIBRS rules. Official statistics for these and other NIBRS categories can be found on WASPC & FBI websites once available.





City of Spokane
Neva-Wood District (P3)
Selected Crime Codes
2020-10-18 to 2020-10-24
 Prepared By:
 Crime Analysis Unit
 Spokane Police Department

Legend

NIBRS Events

Criminal Homicide	Robbery Person	Burglary Commercial
Rape	Aggravated Assault	Vehicle Prowling
Robbery Commercial	Burglary Residential	Vehicle Theft
	Burglary Garage	Arson

For Additional Information on Incidents pertaining to an Area, Trend, or Pattern Contact Information Analysis

*Cases Represent LERMS Crime Codes
 Points may indicate multiple events
 Note: Veh Prowl is only Larceny displayed*

0 0.2 0.4 0.8 Miles

THIS IS NOT A LEGAL DOCUMENT:
 The information shown on this map is compiled from various sources and is subject to constant revision. Information shown on this map should not be used to determine the location of facilities in relationship to property lines, section lines, streets, etc.

Sunday - Saturday

NE - Neva-Wood District (P3)

10/18/2020 TO 10/24/2020



A/C	Offense Statute	Address	Reported Date	Dist
SPB3NL				
C	ASSAULT 2D	7300 N DIVISION ST	10/20/2020	P2
C	BURGLARY 2D COMMERCIAL	5100 N DIVISION ST	10/21/2020	P3
C	BURGLARY 2D GARAGE	700 E PRINCETON AVE	10/23/2020	P3
C	MAIL THEFT	9800 N NEVADA ST	10/20/2020	P3
C	RESIDENTIAL BURGLARY	500 E KIERNAN AVE	10/24/2020	P3
C	THEFT 1D FROM BUILDING	500 E KIERNAN AVE	10/24/2020	P3
C	THEFT 1D FROM MOTOR VEHICLE	600 E HOLLAND AVE	10/20/2020	P3
C	THEFT 2D ALL OTHER	400 E MAGNESIUM RD	10/19/2020	P3
C	THEFT 2D ALL OTHER	500 E LIBERTY AVE	10/21/2020	P3
C	THEFT 2D ALL OTHER	1000 E SHARPSBURG AVE	10/21/2020	P3
C	THEFT 2D ALL OTHER	0 E BRIDGEPORT AVE	10/23/2020	P3
C	THEFT 2D FROM BUILDING	1200 E WESTVIEW CT	10/18/2020	P3
C	THEFT 2D FROM BUILDING	6900 N WISCOMB ST	10/20/2020	P3
C	THEFT 2D FROM MOTOR VEHICLE	900 E HOLYOKE AVE	10/18/2020	P3
C	THEFT 2D FROM MOTOR VEHICLE	500 E TIETON AVE	10/20/2020	P3
C	THEFT 2D FROM MOTOR VEHICLE	900 E COZZA DR	10/23/2020	P3
C	THEFT 2D FROM MOTOR VEHICLE	6700 N STANDARD ST	10/23/2020	P2
C	THEFT 2D FROM MOTOR VEHICLE	9200 N COLTON ST	10/24/2020	P3
C	THEFT 2D VEHICLE PARTS AND ACCESSORIES	9200 N COLTON ST	10/19/2020	P3
C	THEFT 3D ALL OTHER	E WELLESLEY AVE / N DIVISION ST	10/21/2020	P1
C	THEFT 3D ALL OTHER	100 E LINCOLN RD	10/23/2020	P3
C	THEFT 3D CITY SHOPLIFTING	4700 N DIVISION ST	10/20/2020	P4
C	THEFT 3D CITY SHOPLIFTING	7700 N DIVISION ST	10/21/2020	P3
C	THEFT 3D CITY SHOPLIFTING	4700 N DIVISION ST	10/23/2020	P4
C	THEFT 3D FROM BUILDING	8800 N COLTON ST	10/20/2020	P3
C	THEFT 3D FROM BUILDING	1700 E HOLYOKE AVE	10/20/2020	P3
C	THEFT 3D FROM BUILDING	200 E LINCOLN RD	10/20/2020	P3
C	THEFT 3D FROM BUILDING	300 E COZZA DR	10/21/2020	P3
C	THEFT 3D FROM BUILDING	4700 N DIVISION ST	10/23/2020	P3
C	THEFT 3D FROM MOTOR VEHICLE	7000 N COLTON ST	10/19/2020	P3
C	THEFT 3D FROM MOTOR VEHICLE	6300 N DIVISION ST	10/19/2020	P3
C	THEFT 3D FROM MOTOR VEHICLE	6300 N DIVISION ST	10/20/2020	P3
C	THEFT 3D FROM MOTOR VEHICLE	4700 N DIVISION ST	10/20/2020	P3
C	THEFT 3D FROM MOTOR VEHICLE	9200 N COLTON ST	10/22/2020	P3
A	THEFT 3D SHOPLIFTING	9200 N COLTON ST	10/19/2020	P3
C	THEFT 3D SHOPLIFTING	9600 N DIVISION ST	10/19/2020	P3
C	THEFT 3D SHOPLIFTING	9700 N NEWPORT HWY	10/19/2020	P3
C	THEFT 3D SHOPLIFTING	4700 N DIVISION ST	10/19/2020	P3

For protection of victim privacy, the entire address on sexual assault crimes has been redacted.

A/C	Offense Statute	Address	Reported Date	Dist
C	THEFT 3D SHOPLIFTING	9600 N DIVISION ST	10/20/2020	P3
C	THEFT 3D SHOPLIFTING	9200 N COLTON ST	10/20/2020	P3
C	THEFT 3D SHOPLIFTING	6700 N DIVISION ST	10/21/2020	P3
C	THEFT 3D SHOPLIFTING	5500 N DIVISION ST	10/21/2020	P3
C	THEFT 3D SHOPLIFTING	9200 N COLTON ST	10/21/2020	P3
C	THEFT 3D SHOPLIFTING	5800 N DIVISION ST	10/21/2020	P3
C	THEFT 3D SHOPLIFTING	9700 N NEWPORT HWY	10/21/2020	P2
C	THEFT 3D SHOPLIFTING	6600 N DIVISION ST	10/22/2020	P3
C	THEFT 3D SHOPLIFTING	9200 N COLTON ST	10/22/2020	P3
C	THEFT 3D SHOPLIFTING	5800 N DIVISION ST	10/23/2020	P3
C	THEFT 3D SHOPLIFTING	6600 N DIVISION ST	10/23/2020	P2
C	THEFT 3D SHOPLIFTING	6600 N DIVISION ST	10/23/2020	P2
C	THEFT 3D SHOPLIFTING	6600 N DIVISION ST	10/23/2020	P2
C	THEFT 3D SHOPLIFTING	6600 N DIVISION ST	10/23/2020	P2
C	THEFT 3D SHOPLIFTING	6600 N DIVISION ST	10/23/2020	P2
C	THEFT 3D SHOPLIFTING	6600 N DIVISION ST	10/23/2020	P2
C	THEFT 3D SHOPLIFTING	5800 N DIVISION ST	10/23/2020	P3
C	THEFT 3D SHOPLIFTING	9200 N COLTON ST	10/23/2020	P3
C	THEFT 3D SHOPLIFTING	6600 N DIVISION ST	10/24/2020	P2
C	THEFT 3D SHOPLIFTING	6600 N DIVISION ST	10/24/2020	P2
C	THEFT 3D SHOPLIFTING	5800 N DIVISION ST	10/24/2020	P2
C	THEFT 3D VEHICLE PARTS AND ACCESSORIES	7000 N COLTON ST	10/22/2020	P3
C	THEFT OF MOTOR VEHICLE	300 E SANSON AVE	10/19/2020	P4
C	THEFT OF MOTOR VEHICLE	6600 N DIVISION ST	10/24/2020	P2

SPB3WH

C	RESIDENTIAL BURGLARY	1500 E CENTRAL AVE	10/19/2020	P4
C	RESIDENTIAL BURGLARY	1700 E EVERETT AVE	10/20/2020	P4
C	ROBBERY 1D PERSON	1700 E WABASH AVE	10/20/2020	P3
C	THEFT 3D CITY FROM BUILDING	1600 E DALKE AVE	10/19/2020	P3

POLICE SUMMARY - Ending: Saturday, October 24, 2020



NE - Northeast District (P4)

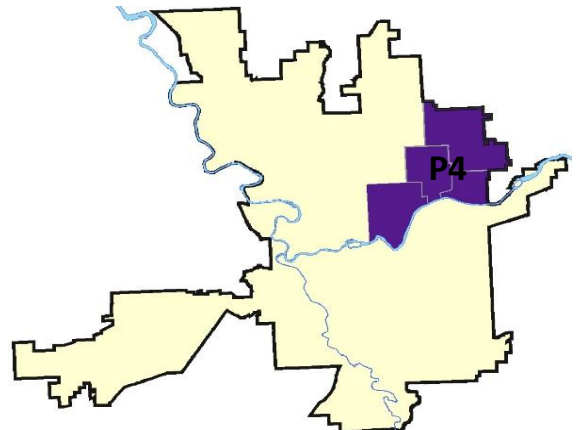
Preliminary IBR Counts

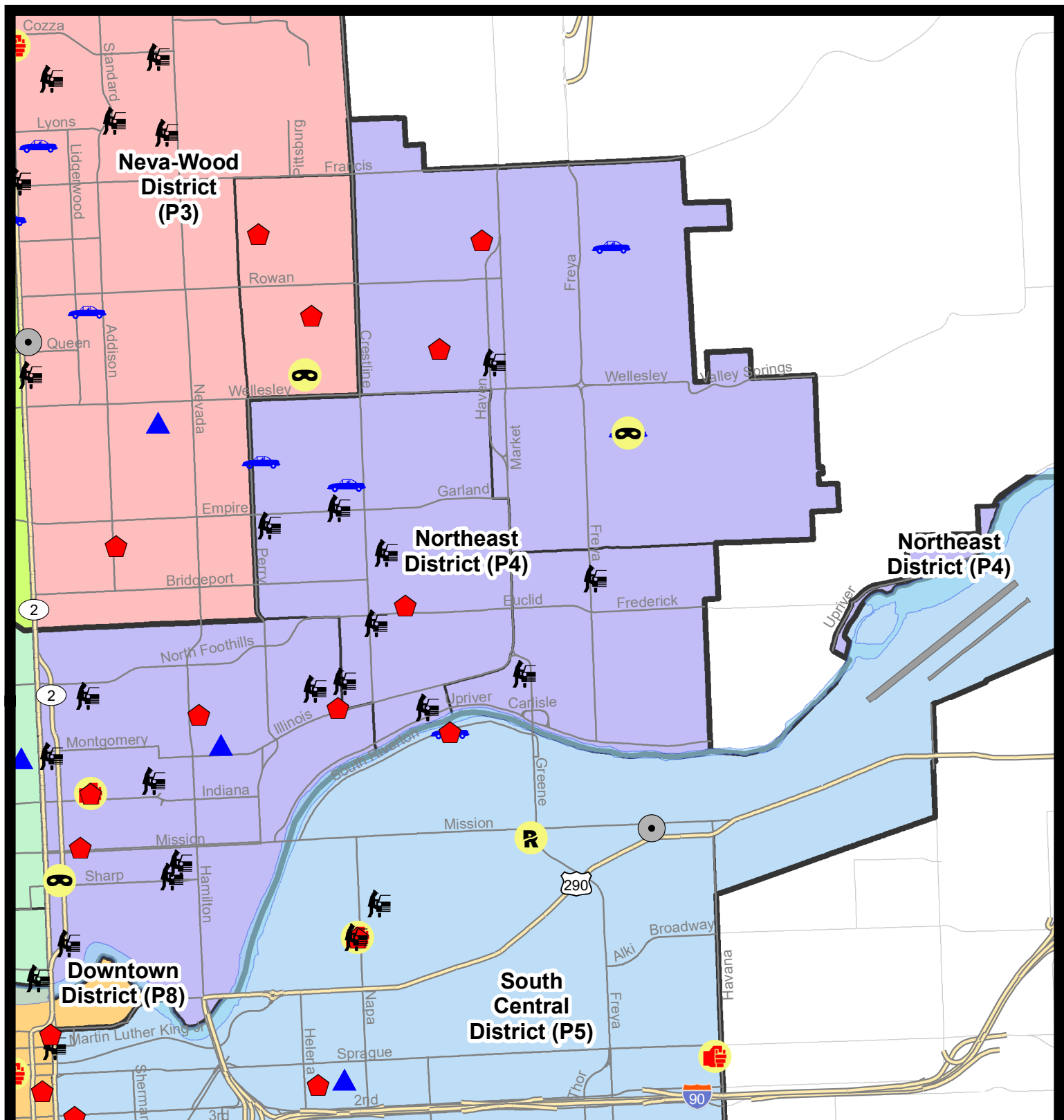
NIBRS Categories (Part 1 Selected)		7 Day Comparison			28 Day Comparison			YTD Comparison		
		Current	Prior	Percent	Current	Prior	Percent	Current	Prior	Percent
Violent	Criminal Homicide	0	0		0	1	-100.00%	4	0	
	Rape	1	0		2	3	-33.33%	24	33	-27.27%
	Robbery - Commercial	0	0		0	0		4	15	-73.33%
	Robbery - Person	2	1	100.00%	4	3	33.33%	26	26	0.00%
	Aggravated Assault - Non DV	1	2	-50.00%	6	3	100.00%	67	73	-8.22%
	Aggravated Assault - DV	0	3	-100.00%	4	5	-20.00%	37	43	-13.95%
Violent Total:		4	6	-33.33%	16	15	6.67%	162	190	-14.74%
Property	Burglary - Residential	7	3	133.33%	14	5	180.00%	110	121	-9.09%
	Burglary Garage	1	0		6	8	-25.00%	64	44	45.45%
	Burglary Commercial	0	3	-100.00%	5	13	-61.54%	51	45	13.33%
	Larceny	30	31	-3.23%	109	127	-14.17%	1058	1320	-19.85%
	Vehicle Theft	4	6	-33.33%	16	15	6.67%	168	212	-20.75%
	Arson	0	0		1	1	0.00%	15	4	275.00%
Property Total:		42	43	-2.33%	151	169	-10.65%	1466	1746	-16.04%
Preliminary Part 1 Crime Totals:		46	49	-6.12%	167	184	-9.24%	1628	1936	-15.91%
Current 7 Day Period:		10/18/2020 - 10/24/2020			Prior 7 Day Period:		10/11/2020 - 10/17/2020			
Current 28 Day Period:		9/27/2020 - 10/24/2020			Prior 28 Day Period:		8/30/2020 - 9/26/2020			
Current YTD Day Period:		1/1/2020 - 10/24/2020			Prior YTD Period:		1/1/2019 - 10/24/2019			

Prepared by SPD Crime Analysis Office - Monday, October 26, 2020

NOTE: SPD moved from UCR to the NIBRS reporting standard on 10/4/16 following the transition to a new RMS System. [Numbers on CompStat reports prior to this date should not be used as a comparison to those on this report.](#) Additional info on these reporting standards can be found on the FBI website: <https://ucr.fbi.gov/nibrs-overview>

This chart represents Preliminary counts of selected crime categories from Police Case Reports. Full statistical analysis to determine the confidence level of this data has not been performed. The % change columns on the preliminary counts differ from the percentage change on the NIBRS crime report, sometimes significantly. The CompStat report is designed for operational use and includes only selected NIBRS categories and coding less complex than full NIBRS rules. Official statistics for these and other NIBRS categories can be found on WASPC & FBI websites once available.





City of Spokane

Northeast District (P4)

Selected Crime Codes

2020-10-18 to 2020-10-24

Prepared By:
Crime Analysis Unit
Spokane Police Department

Legend

NIBRS Events



Criminal Homicide



Rape



Robbery Commercial



Robbery Person



Aggravated Assault



Burglary Residential



Burglary Garage



Burglary Commercial



Vehicle Prowling



Vehicle Theft



Arson



Cases Represent LERMS Crime Codes
Points may indicate multiple events
Note: Veh Prowl is only Larceny displayed

For Additional Information on
Incidents pertaining to an
Area, Trend, or Pattern
Contact Information Analysis

0 0.2 0.4 0.8 Miles



THIS IS NOT A LEGAL DOCUMENT.
The information shown on this map is compiled
from various sources and is subject to constant
revision. Information shown on this map should
not be used to determine the location of facilities
in relationship to property lines, section lines,
streets, etc.

Sunday - Saturday

NE - Northeast District (P4)

10/18/2020 TO 10/24/2020



<u>A/C</u>	<u>Offense Statute</u>	<u>Address</u>	<u>Reported Date</u>	<u>Dist</u>
C	RAPE 2D		10/18/2020	P4
<u>SPB4BE</u>				
C	MAIL THEFT	1400 E LIBERTY AVE	10/22/2020	P4
C	RESIDENTIAL BURGLARY	2300 E EUCLID AVE	10/22/2020	P4
C	THEFT 2D FROM MOTOR VEHICLE	2400 E UPRIVER DR	10/22/2020	P4
C	THEFT 3D ALL OTHER	1900 E COURTLAND AVE	10/20/2020	P4
C	THEFT 3D ALL OTHER	2300 E EUCLID AVE	10/22/2020	P4
C	THEFT 3D FROM MOTOR VEHICLE	1500 E PROVIDENCE AVE	10/20/2020	P4
A	THEFT 3D FROM MOTOR VEHICLE	1900 E EMPIRE AVE	10/21/2020	P4
C	THEFT 3D FROM MOTOR VEHICLE	2900 N CRESTLINE ST	10/21/2020	P4
A	THEFT 3D FROM MOTOR VEHICLE	2200 E GLASS AVE	10/22/2020	P4
C	THEFT 3D VEHICLE PARTS AND ACCESSORIES	2900 N CRESTLINE ST	10/21/2020	P4
C	THEFT 3D VEHICLE PARTS AND ACCESSORIES	3000 E PROVIDENCE AVE	10/22/2020	P4
C	THEFT OF A FIREARM FROM MOTOR VEHICLE	2600 N NAPA ST	10/21/2020	P4
C	THEFT OF MOTOR VEHICLE	1400 E ROCKWELL AVE	10/22/2020	P4
C	THEFT OF MOTOR VEHICLE	4000 N MARTIN ST	10/23/2020	P4
<u>SPB4HI</u>				
C	BURGLARY 2D FENCED AREA	4800 N FLORIDA ST	10/19/2020	P4
C	RESIDENTIAL BURGLARY	2900 E COLUMBIA AVE	10/20/2020	P4
C	RESIDENTIAL BURGLARY	5000 N LACEY ST	10/23/2020	P4
C	ROBBERY 1D CARJACKING	3900 E RICH AVE	10/21/2020	P6
C	THEFT 2D ALL OTHER	2600 E CENTRAL AVE	10/22/2020	P4
C	THEFT 3D ALL OTHER	3700 E CROWN AVE	10/18/2020	P4
C	THEFT OF A FIREARM FROM MOTOR VEHICLE	3000 E WABASH AVE	10/19/2020	P4
C	THEFT OF MOTOR VEHICLE	N JULIA ST / E JOSEPH AVE	10/21/2020	P4
C	THEFT OF MOTOR VEHICLE	3900 E RICH AVE	10/21/2020	P6
<u>SPB4LO</u>				
C	ASSAULT 2D	1900 N LIDGERWOOD ST	10/24/2020	P3
C	BURGLARY 1D FROM RESIDENCE	900 E JACKSON AVE	10/18/2020	P3
C	BURGLARY 1D FROM RESIDENCE	1900 N LIDGERWOOD ST	10/24/2020	P3
C	BURGLARY 2D FENCED AREA	200 E MONTGOMERY AVE	10/19/2020	P4
C	BURGLARY 2D GARAGE	1000 E MONTGOMERY AVE	10/21/2020	P2
C	RESIDENTIAL BURGLARY	200 E MISSION AVE	10/19/2020	P2
C	RESIDENTIAL BURGLARY	1800 E ILLINOIS AVE	10/22/2020	P4
C	ROBBERY 1D PERSON	1300 N RUBY ST	10/24/2020	P2
C	THEFT 1D ALL OTHER	2700 N MADELIA ST	10/23/2020	P4
C	THEFT 2D ALL OTHER	100 E INDIANA AVE	10/21/2020	P4

For protection of victim privacy, the entire address on sexual assault crimes has been redacted.

A/C	Offense Statute	Address	Reported Date	Dist
C	THEFT 2D FROM MOTOR VEHICLE	N CINCINNATI ST / E SINTO AVE	10/20/2020	P4
C	THEFT 2D FROM MOTOR VEHICLE	200 E NORTH FOOTHILLS DR	10/21/2020	P2
C	THEFT 3D FROM BUILDING	1900 N LIDGERWOOD ST	10/24/2020	P3
C	THEFT 3D FROM MOTOR VEHICLE	0 E MONTGOMERY AVE	10/18/2020	P4
C	THEFT 3D FROM MOTOR VEHICLE	700 E SHARP AVE	10/20/2020	P4
C	THEFT 3D FROM MOTOR VEHICLE	2600 N PITTSBURG ST	10/21/2020	P4
A	THEFT 3D FROM MOTOR VEHICLE	900 N RUBY PL	10/22/2020	P4
C	THEFT 3D FROM MOTOR VEHICLE	2000 N STANDARD ST	10/23/2020	P4
C	THEFT 3D SHOPLIFTING	900 E MISSION AVE	10/21/2020	P4
C	THEFT 3D VEHICLE PARTS AND ACCESSORIES	600 E CARLISLE AVE	10/19/2020	P4

SPB4MI

C	THEFT 3D FROM MOTOR VEHICLE	3600 E BRIDGEPORT AVE	10/19/2020	P4
A	THEFT 3D FROM MOTOR VEHICLE	3100 E MARIETTA AVE	10/22/2020	P4

SPOKANE POLICE DEPARTMENT



SOUTH **Police Service Area**

PSA Commander

Captain Tracie Meidl

South Central District (P5)

Southeast District (P6)

Southwest District (P7)



POLICE SUMMARY - Ending: Saturday, October 24, 2020

SOUTH PRECINCT (P5, P6, and P7)



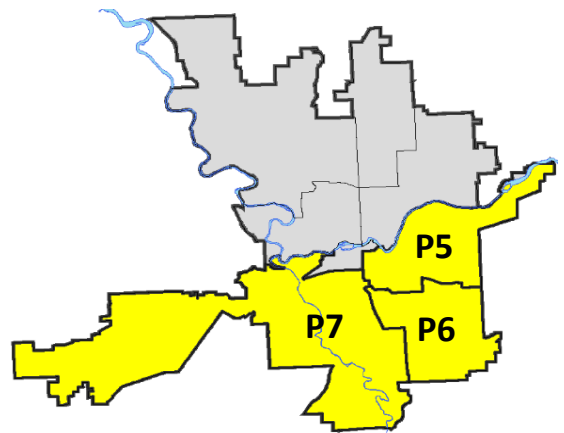
Preliminary IBR Counts

NIBRS Categories (Part 1 Selected)		7 Day Comparison			28 Day Comparison			YTD Comparison		
		Current	Prior	Percent	Current	Prior	Percent	Current	Prior	Percent
Violent	Criminal Homicide	0	0		1	0		4	2	100.00%
	Rape	1	0		1	9	-88.89%	54	54	0.00%
	Robbery - Commercial	0	0		0	1	-100.00%	11	7	57.14%
	Robbery - Person	2	0		3	8	-62.50%	52	57	-8.77%
	Aggravated Assault - Non DV	2	6	-66.67%	17	5	240.00%	120	131	-8.40%
	Aggravated Assault - DV	1	1	0.00%	3	3	0.00%	75	103	-27.18%
Violent Total:		6	7	-14.29%	25	26	-3.85%	316	354	-10.73%
Property	Burglary - Residential	7	4	75.00%	21	20	5.00%	244	224	8.93%
	Burglary Garage	3	3	0.00%	10	10	0.00%	170	177	-3.95%
	Burglary Commercial	2	4	-50.00%	14	15	-6.67%	143	129	10.85%
	Larceny	73	62	17.74%	268	232	15.52%	2464	2543	-3.11%
	Vehicle Theft	4	4	0.00%	17	27	-37.04%	305	300	1.67%
	Arson	0	1	-100.00%	3	3	0.00%	29	10	190.00%
Property Total:		89	78	14.10%	333	307	8.47%	3355	3383	-0.83%
Preliminary Part 1 Crime Totals:		95	85	11.76%	358	333	7.51%	3671	3737	-1.77%
Current 7 Day Period:		10/18/2020 - 10/24/2020			Prior 7 Day Period:		10/11/2020 - 10/17/2020			
Current 28 Day Period:		9/27/2020 - 10/24/2020			Prior 28 Day Period:		8/30/2020 - 9/26/2020			
Current YTD Day Period:		1/1/2020 - 10/24/2020			Prior YTD Period:		1/1/2019 - 10/24/2019			

Prepared by SPD Crime Analysis Office - Monday, October 26, 2020

NOTE: SPD moved from UCR to the NIBRS reporting standard on 10/4/16 following the transition to a new RMS System. [Numbers on CompStat reports prior to this date should not be used as a comparison to those on this report.](#) Additional info on these reporting standards can be found on the FBI website: <https://ucr.fbi.gov/nibrs-overview>

This chart represents Preliminary counts of selected crime categories from Police Case Reports. Full statistical analysis to determine the confidence level of this data has not been performed. The % change columns on the preliminary counts differ from the percentage change on the NIBRS crime report, sometimes significantly. The CompStat report is designed for operational use and includes only selected NIBRS categories and coding less complex than full NIBRS rules. Official statistics for these and other NIBRS categories can be found on WASPC & FBI websites once available.



POLICE SUMMARY - Ending: Saturday, October 24, 2020



SE - South Central District (P5)

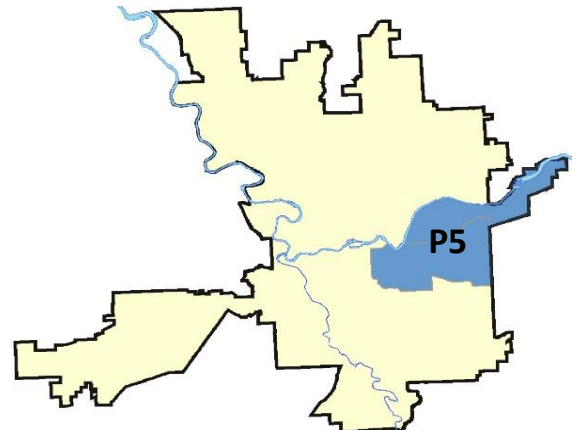
Preliminary IBR Counts

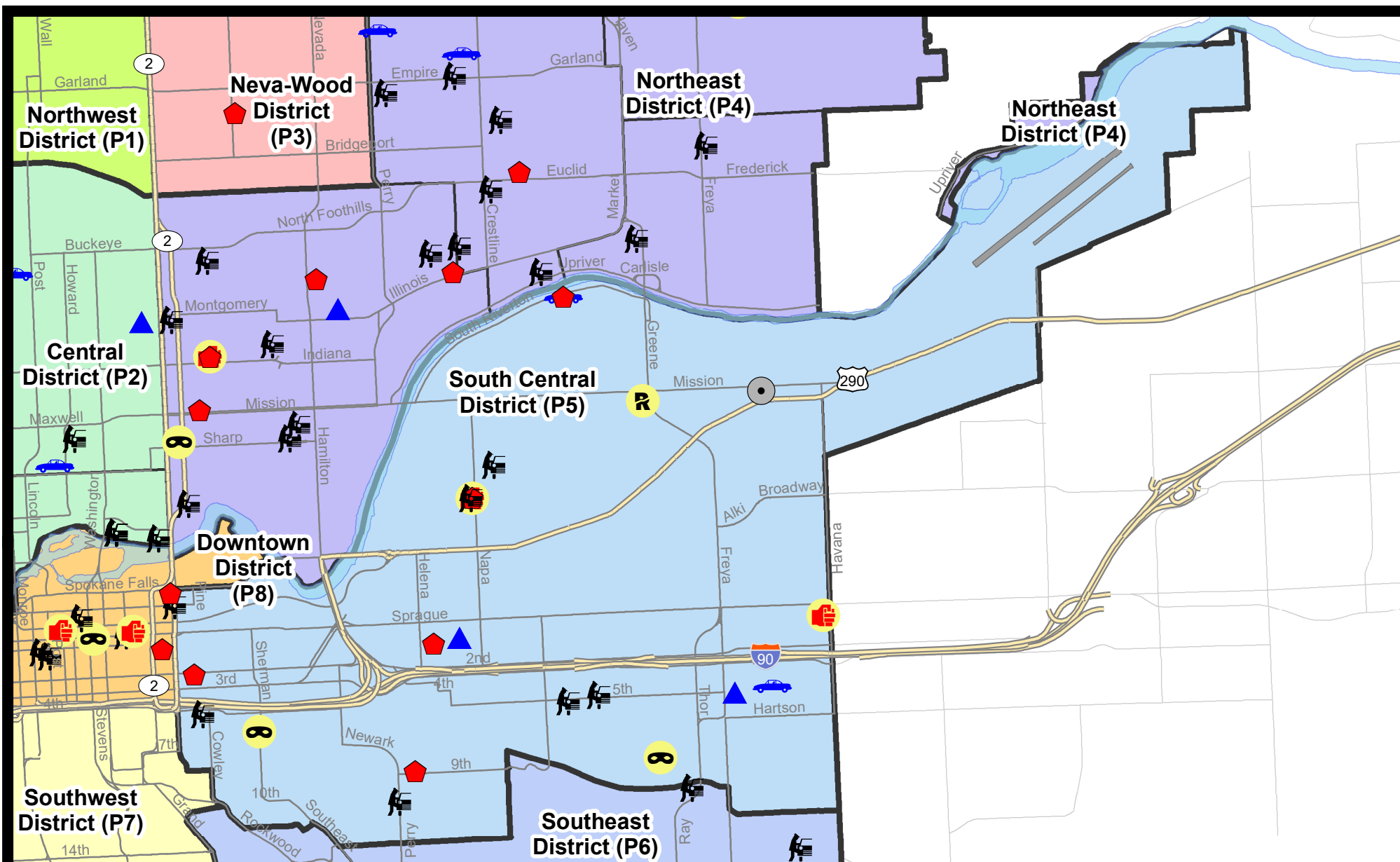
NIBRS Categories (Part 1 Selected)		7 Day Comparison			28 Day Comparison			YTD Comparison		
		Current	Prior	Percent	Current	Prior	Percent	Current	Prior	Percent
Violent	Criminal Homicide	0	0		1	0		2	2	0.00%
	Rape	1	0		1	4	-75.00%	21	23	-8.70%
	Robbery - Commercial	0	0		0	0		4	3	33.33%
	Robbery - Person	2	0		2	5	-60.00%	24	29	-17.24%
	Aggravated Assault - Non DV	2	1	100.00%	8	1	700.00%	64	64	0.00%
	Aggravated Assault - DV	0	0		0	1	-100.00%	35	48	-27.08%
Violent Total:		5	1	400.00%	12	11	9.09%	150	169	-11.24%
Property	Burglary - Residential	5	0		7	5	40.00%	83	73	13.70%
	Burglary Garage	2	0		3	1	200.00%	28	35	-20.00%
	Burglary Commercial	1	4	-75.00%	8	11	-27.27%	81	76	6.58%
	Larceny	28	16	75.00%	90	74	21.62%	833	944	-11.76%
	Vehicle Theft	2	3	-33.33%	7	15	-53.33%	126	145	-13.10%
	Arson	0	0		1	1	0.00%	12	7	71.43%
Property Total:		38	23	65.22%	116	107	8.41%	1163	1280	-9.14%
Preliminary Part 1 Crime Totals:		43	24	79.17%	128	118	8.47%	1313	1449	-9.39%
Current 7 Day Period:		10/18/2020 - 10/24/2020			Prior 7 Day Period:		10/11/2020 - 10/17/2020			
Current 28 Day Period:		9/27/2020 - 10/24/2020			Prior 28 Day Period:		8/30/2020 - 9/26/2020			
Current YTD Day Period:		1/1/2020 - 10/24/2020			Prior YTD Period:		1/1/2019 - 10/24/2019			

Prepared by SPD Crime Analysis Office - Monday, October 26, 2020

NOTE: SPD moved from UCR to the NIBRS reporting standard on 10/4/16 following the transition to a new RMS System. [Numbers on CompStat reports prior to this date should not be used as a comparison to those on this report.](#) Additional info on these reporting standards can be found on the FBI website: <https://ucr.fbi.gov/nibrs-overview>

This chart represents Preliminary counts of selected crime categories from Police Case Reports. Full statistical analysis to determine the confidence level of this data has not been performed. The % change columns on the preliminary counts differ from the percentage change on the NIBRS crime report, sometimes significantly. The CompStat report is designed for operational use and includes only selected NIBRS categories and coding less complex than full NIBRS rules. Official statistics for these and other NIBRS categories can be found on WASPC & FBI websites once available.





City of Spokane
South Central District (P5)
Selected
Crime Types
2020-10-18 to 2020-10-24

Prepared By:
Crime Analysis Unit
Spokane Police Department

Legend

NIBRS Events



Criminal Homicide



Rape



Robbery Commercial



Robbery Person



Aggravated Assault



Burglary Residential



Burglary Garage



Burglary Commercial



Vehicle Prowling



Vehicle Theft



Arson

Cases Represent LERMS Crime Codes

Points may indicate multiple events

Note: Veh Prowl is only Larceny category displayed



For Additional Information on Incidents
 pertaining to an Area, Trend, or Pattern
 Contact Information Analysis

0 0.2 0.4 0.6 0.8 1 Miles



THIS IS NOT A LEGAL DOCUMENT:
 The information shown on this map is compiled
 from various sources and is subject to constant
 revision. Information shown on this map should
 not be used to determine the location of facilities
 in relationship to property lines, section lines,
 streets, etc.

Sunday - Saturday

SE - South Central District (P5)

10/18/2020 TO 10/24/2020



<u>A/C</u>	<u>Offense Statute</u>	<u>Address</u>	<u>Reported Date</u>	<u>Dist</u>
<u>SPC5EC</u>				
C	ASSAULT 2D	4200 E SPRAGUE AVE	10/19/2020	P5
C	BURGLARY 2D FENCED AREA	2600 E TRENT AVE	10/19/2020	P5
C	BURGLARY 2D FENCED AREA	2900 E SPRAGUE AVE	10/20/2020	P5
C	BURGLARY 2D FENCED AREA	2800 E SPRAGUE AVE	10/21/2020	P5
A	BURGLARY 2D GARAGE	3600 E 5TH AVE	10/19/2020	P5
C	BURGLARY 2D GARAGE	1800 E 1ST AVE	10/20/2020	P6
C	MAIL THEFT	2700 E PACIFIC AVE	10/22/2020	P5
C	RESIDENTIAL BURGLARY	1500 E 9TH AVE	10/19/2020	P5
C	RESIDENTIAL BURGLARY	100 E 2ND AVE	10/23/2020	P8
C	RESIDENTIAL BURGLARY	100 S MADELIA ST	10/24/2020	P5
C	ROBBERY 1D PERSON	800 S GREENE ST	10/23/2020	P6
A	ROBBERY 2D PERSON	600 S SHERMAN ST	10/23/2020	P6
C	THEFT 2D ALL OTHER	200 S NELSON ST	10/20/2020	P5
C	THEFT 2D ALL OTHER	100 S DIVISION ST	10/22/2020	P5
C	THEFT 2D ALL OTHER	N DIVISION ST / E SPRAGUE AVE	10/24/2020	P8
C	THEFT 2D FROM BUILDING	400 S THOR ST	10/21/2020	P5
C	THEFT 2D FROM MOTOR VEHICLE	2700 E 5TH AVE	10/19/2020	P5
C	THEFT 2D FROM MOTOR VEHICLE	N DIVISION ST / E MAIN AVE	10/20/2020	P8
C	THEFT 2D FROM MOTOR VEHICLE	S PERRY ST / E 11TH AVE	10/24/2020	P5
C	THEFT 3D FROM MOTOR VEHICLE	100 E 4TH AVE	10/23/2020	P5
C	THEFT 3D SHOPLIFTING	3100 E SPRAGUE AVE	10/20/2020	P5
C	THEFT 3D VEHICLE PARTS AND ACCESSORIES	3000 E SPRAGUE AVE	10/21/2020	P5
C	THEFT OF A FIREARM FROM MOTOR VEHICLE	2500 E 5TH AVE	10/22/2020	P5
C	THEFT OF MOTOR VEHICLE	3900 E 5TH AVE	10/20/2020	P6
<u>SPC5GP</u>				
C	ASSAULT 2D	1900 E MALLON AVE	10/23/2020	P6
C	BURGLARY 1D FROM RESIDENCE	1900 E MALLON AVE	10/23/2020	P6
C	BURGLARY 2D COMMERCIAL	3900 E TRENT AVE	10/19/2020	P6
A	RAPE 1D		10/21/2020	P5
C	RESIDENTIAL BURGLARY	2600 E SOUTH RIVERTON AVE	10/18/2020	P5
C	THEFT 1D ALL OTHER	3900 E TRENT AVE	10/19/2020	P6
C	THEFT 1D ALL OTHER	700 N COOK ST	10/21/2020	P5
C	THEFT 2D FROM BUILDING	1500 N MAGNOLIA ST	10/18/2020	P5
C	THEFT 2D FROM MOTOR VEHICLE	1900 E MALLON AVE	10/19/2020	P5
C	THEFT 3D ALL OTHER	1100 N MAGNOLIA ST	10/19/2020	P5
C	THEFT 3D ALL OTHER	1500 N GREENE ST	10/19/2020	P5
C	THEFT 3D ALL OTHER	1800 E SOUTH RIVERTON AVE	10/23/2020	P5
C	THEFT 3D CITY FROM BUILDING	2600 E SOUTH RIVERTON AVE	10/18/2020	P5

For protection of victim privacy, the entire address on sexual assault crimes has been redacted.

A/C	Offense Statute	Address	Reported Date	Dist
C	THEFT 3D FROM BUILDING	1900 E SOUTH RIVERTON AVE	10/19/2020	P5
C	THEFT 3D FROM BUILDING	1700 N COOK ST	10/24/2020	P5
A	THEFT 3D FROM MOTOR VEHICLE	2100 E DESMET AVE	10/19/2020	P5
C	THEFT 3D VEHICLE PARTS AND ACCESSORIES	2600 E TRENT AVE	10/20/2020	P5
C	THEFT 3D VEHICLE PARTS AND ACCESSORIES	2600 E TRENT AVE	10/20/2020	P5
C	THEFT OF MOTOR VEHICLE	2600 E SOUTH RIVERTON AVE	10/18/2020	P5

POLICE SUMMARY - Ending: Saturday, October 24, 2020



SE - Southeast District (P6)

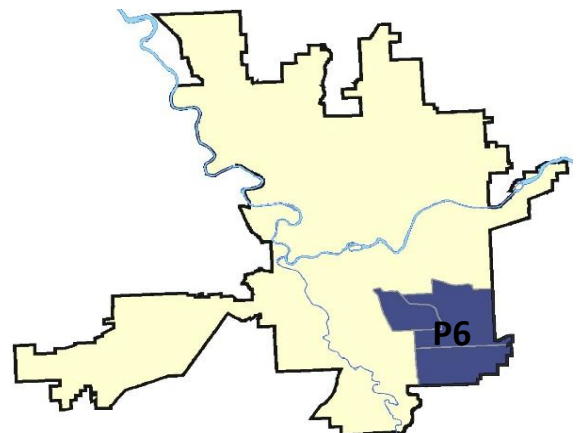
Preliminary IBR Counts

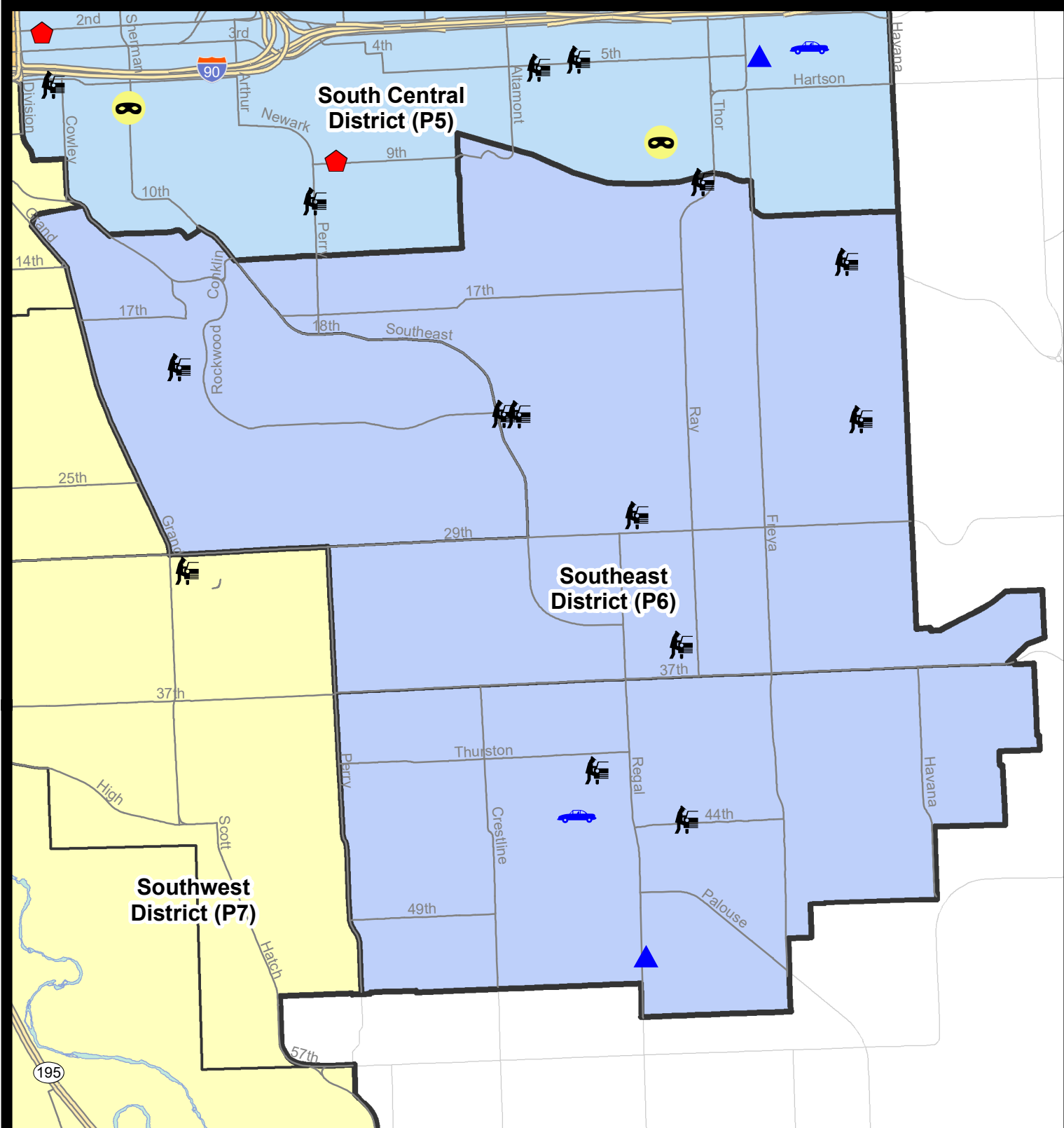
NIBRS Categories (Part 1 Selected)		7 Day Comparison			28 Day Comparison			YTD Comparison		
		Current	Prior	Percent	Current	Prior	Percent	Current	Prior	Percent
Violent	Criminal Homicide	0	0		0	0		1	0	
	Rape	0	0		0	2	-100.00%	9	14	-35.71%
	Robbery - Commercial	0	0		0	1	-100.00%	5	2	150.00%
	Robbery - Person	0	0		0	1	-100.00%	6	10	-40.00%
	Aggravated Assault - Non DV	0	2	-100.00%	2	1	100.00%	12	12	0.00%
	Aggravated Assault - DV	0	0		0	0		14	20	-30.00%
Violent Total:		0	2	-100.00%	2	5	-60.00%	47	58	-18.97%
Property	Burglary - Residential	0	0		2	4	-50.00%	53	57	-7.02%
	Burglary Garage	1	1	0.00%	4	6	-33.33%	76	66	15.15%
	Burglary Commercial	0	0		3	2	50.00%	18	11	63.64%
	Larceny	18	15	20.00%	67	46	45.65%	522	610	-14.43%
	Vehicle Theft	1	0		2	3	-33.33%	52	60	-13.33%
	Arson	0	0		0	1	-100.00%	5	1	400.00%
Property Total:		20	16	25.00%	78	62	25.81%	726	805	-9.81%
Preliminary Part 1 Crime Totals:		20	18	11.11%	80	67	19.40%	773	863	-10.43%
Current 7 Day Period:		10/18/2020 - 10/24/2020			Prior 7 Day Period:		10/11/2020 - 10/17/2020			
Current 28 Day Period:		9/27/2020 - 10/24/2020			Prior 28 Day Period:		8/30/2020 - 9/26/2020			
Current YTD Day Period:		1/1/2020 - 10/24/2020			Prior YTD Period:		1/1/2019 - 10/24/2019			

Prepared by SPD Crime Analysis Office - Monday, October 26, 2020

NOTE: SPD moved from UCR to the NIBRS reporting standard on 10/4/16 following the transition to a new RMS System. [Numbers on CompStat reports prior to this date should not be used as a comparison to those on this report.](#) Additional info on these reporting standards can be found on the FBI website: <https://ucr.fbi.gov/nibrs-overview>

This chart represents Preliminary counts of selected crime categories from Police Case Reports. Full statistical analysis to determine the confidence level of this data has not been performed. The % change columns on the preliminary counts differ from the percentage change on the NIBRS crime report, sometimes significantly. The CompStat report is designed for operational use and includes only selected NIBRS categories and coding less complex than full NIBRS rules. Official statistics for these and other NIBRS categories can be found on WASPC & FBI websites once available.





City of Spokane
Southeast District (P6)
Selected Crime Codes
2020-10-18 to 2020-10-24
 Prepared By:
 Crime Analysis Unit
 Spokane Police Department

Legend

NIBRS Events



Criminal Homicide



Rape



Robbery Commercial



Robbery Person



Aggravated Assault



Burglary Residential



Burglary Garage



Burglary Commercial



Vehicle Prowling



Vehicle Theft



Arson



Cases Represent LERMS Crime Codes
 Points may indicate multiple events
 Note: Veh Prowl is only Larceny displayed

For Additional Information on
 Incidents pertaining to an
 Area, Trend, or Pattern
 Contact Information Analysis

0 0.15 0.3 0.6 Miles



THIS IS NOT A LEGAL DOCUMENT:
 The information shown on this map is compiled
 from various sources and is subject to constant
 revision. Information shown on this map should
 not be used to determine the location of facilities
 in relationship to property lines, section lines,
 streets, etc.

Sunday - Saturday

SE - Southeast District (P6)

10/18/2020 TO 10/24/2020



<u>A/C</u>	<u>Offense Statute</u>	<u>Address</u>	<u>Reported Date</u>	<u>Dist</u>
<u>SPC6LH</u>				
C	MAIL THEFT	4200 E 36TH AVE	10/21/2020	P6
C	THEFT 2D FROM MOTOR VEHICLE	2200 S SOUTHEAST BLVD	10/21/2020	P6
C	THEFT 2D FROM MOTOR VEHICLE	3100 E 35TH AVE	10/23/2020	P6
C	THEFT 3D CITY SHOPLIFTING	2600 E 29TH AVE	10/18/2020	P6
C	THEFT 3D FROM MOTOR VEHICLE	4000 E 16TH AVE	10/19/2020	P6
A	THEFT 3D FROM MOTOR VEHICLE	2200 S SOUTHEAST BLVD	10/21/2020	P6
C	THEFT 3D FROM MOTOR VEHICLE	4100 E 23RD AVE	10/21/2020	P6
C	THEFT 3D FROM MOTOR VEHICLE	3300 E 11TH AVE	10/21/2020	P6
C	THEFT 3D FROM MOTOR VEHICLE	2900 E 29TH AVE	10/22/2020	P5
C	THEFT 3D SHOPLIFTING	2500 E 29TH AVE	10/19/2020	P6
C	THEFT OF A FIREARM ALL OTHER LOCATIONS	S FREYA ST / E 34TH AVE	10/19/2020	P6
<u>SPC6RW</u>				
C	THEFT 3D ALL OTHER	2600 S GARFIELD RD	10/19/2020	P6
C	THEFT 3D FROM MOTOR VEHICLE	1900 S HATCH ST	10/18/2020	P6
C	THEFT 3D VEHICLE PARTS AND ACCESSORIES	1000 S ROCKWOOD BLVD	10/24/2020	P5
<u>SPC6SG</u>				
A	BURGLARY 2D GARAGE	5100 S REGAL ST	10/19/2020	P6
C	THEFT 3D FROM BUILDING	4300 S STONINGTON LN	10/18/2020	P6
C	THEFT 3D FROM MOTOR VEHICLE	3100 E 44TH AVE	10/19/2020	P6
C	THEFT 3D FROM MOTOR VEHICLE	2700 E ROY CROFT CT	10/23/2020	P6
C	THEFT 3D VEHICLE PARTS AND ACCESSORIES	3200 E 44TH AVE	10/22/2020	P6
C	THEFT OF MOTOR VEHICLE	4300 S STONINGTON LN	10/18/2020	P6

POLICE SUMMARY - Ending: Saturday, October 24, 2020



SW - Southwest District (P7)

Preliminary IBR Counts

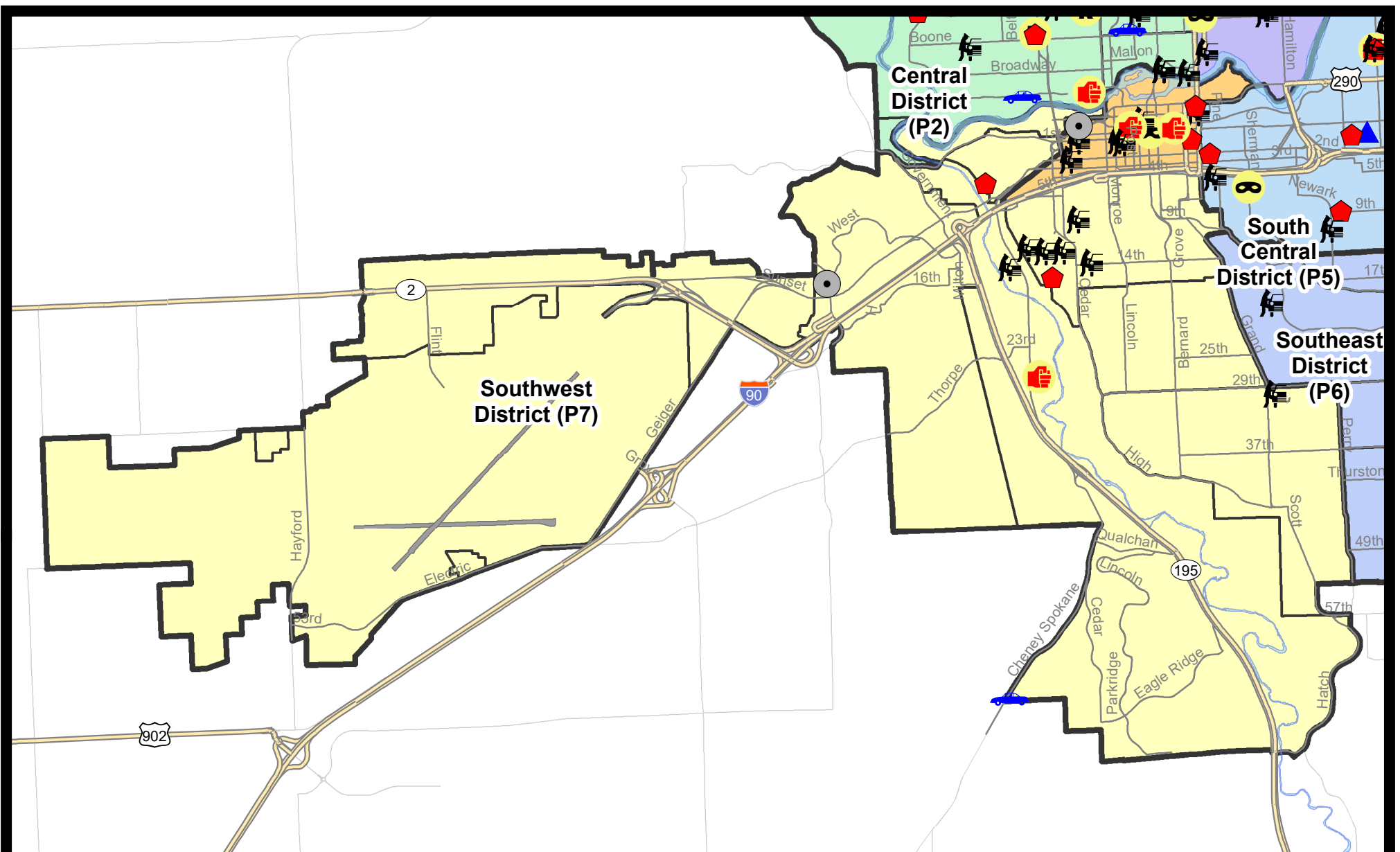
NIBRS Categories (Part 1 Selected)		7 Day Comparison			28 Day Comparison			YTD Comparison		
		Current	Prior	Percent	Current	Prior	Percent	Current	Prior	Percent
Violent	Criminal Homicide	0	0		0	0		1	0	
	Rape	0	0		0	3	-100.00%	24	17	41.18%
	Robbery - Commercial	0	0		0	0		2	2	0.00%
	Robbery - Person	0	0		1	2	-50.00%	22	18	22.22%
	Aggravated Assault - Non DV	0	3	-100.00%	7	3	133.33%	44	55	-20.00%
	Aggravated Assault - DV	1	1	0.00%	3	2	50.00%	26	35	-25.71%
Violent Total:		1	4	-75.00%	11	10	10.00%	119	127	-6.30%
Property	Burglary - Residential	2	4	-50.00%	12	11	9.09%	108	94	14.89%
	Burglary Garage	0	2	-100.00%	3	3	0.00%	66	76	-13.16%
	Burglary Commercial	1	0		3	2	50.00%	44	42	4.76%
	Larceny	27	31	-12.90%	111	112	-0.89%	1109	989	12.13%
	Vehicle Theft	1	1	0.00%	8	9	-11.11%	127	95	33.68%
	Arson	0	1	-100.00%	2	1	100.00%	12	2	500.00%
Property Total:		31	39	-20.51%	139	138	0.72%	1466	1298	12.94%
Preliminary Part 1 Crime Totals:		32	43	-25.58%	150	148	1.35%	1585	1425	11.23%
Current 7 Day Period:		10/18/2020 - 10/24/2020			Prior 7 Day Period:		10/11/2020 - 10/17/2020			
Current 28 Day Period:		9/27/2020 - 10/24/2020			Prior 28 Day Period:		8/30/2020 - 9/26/2020			
Current YTD Day Period:		1/1/2020 - 10/24/2020			Prior YTD Period:		1/1/2019 - 10/24/2019			

Prepared by SPD Crime Analysis Office - Monday, October 26, 2020

NOTE: SPD moved from UCR to the NIBRS reporting standard on 10/4/16 following the transition to a new RMS System. [Numbers on CompStat reports prior to this date should not be used as a comparison to those on this report.](#) Additional info on these reporting standards can be found on the FBI website: <https://ucr.fbi.gov/nibrs-overview>

This chart represents Preliminary counts of selected crime categories from Police Case Reports. Full statistical analysis to determine the confidence level of this data has not been performed. The % change columns on the preliminary counts differ from the percentage change on the NIBRS crime report, sometimes significantly. The CompStat report is designed for operational use and includes only selected NIBRS categories and coding less complex than full NIBRS rules. Official statistics for these and other NIBRS categories can be found on WASPC & FBI websites once available.

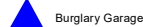
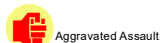
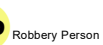




City of Spokane
Southwest District (P7)
Selected
Crime Types
2020-10-18 to 2020-10-24
 Prepared By:
 Crime Analysis Unit
 Spokane Police Department

Legend

NIBRS Events



Cases Represent LERMS Crime Codes
 Points may indicate multiple events
 Note: Veh Prowl is only Larceny category displayed



For Additional Information on Incidents
 pertaining to an Area, Trend, or Pattern
 Contact Information Analysis

0 0.2 0.4 0.6 0.8 1 1.2 1.4 1.6 Miles



THIS IS NOT A LEGAL DOCUMENT:
 The information shown on this map is compiled
 from various sources and is subject to constant
 revision. Information shown on this map should
 not be used to determine the location of facilities
 in relationship to property lines, section lines,
 streets, etc.



Sunday - Saturday

SE - Southwest District (P7)

10/18/2020 TO 10/24/2020



<u>A/C</u>	<u>Offense Statute</u>	<u>Address</u>	<u>Reported Date</u>	<u>Dist</u>
<u>SPD7BA</u>				
C	RESIDENTIAL BURGLARY	400 S COEUR D ALENE ST	10/20/2020	P7
C	THEFT 2D ALL OTHER	2100 W 1ST AVE	10/21/2020	P7
C	THEFT 3D CITY FROM BUILDING	400 S COEUR D ALENE ST	10/20/2020	P7
C	THEFT 3D SHOPLIFTING	1900 W SUNSET BLVD	10/21/2020	P7
<u>SPD7CH</u>				
C	MAIL THEFT	1000 S LINCOLN ST	10/20/2020	P6
C	MAIL THEFT	400 S WASHINGTON ST	10/22/2020	P7
C	RESIDENTIAL BURGLARY	1500 S ASH ST	10/18/2020	P7
C	THEFT 2D FROM BUILDING	500 S WASHINGTON ST	10/19/2020	P7
C	THEFT 3D ALL OTHER	500 W 13TH AVE	10/23/2020	P5
C	THEFT 3D FROM BUILDING	100 W 8TH AVE	10/18/2020	P7
C	THEFT 3D FROM BUILDING	1500 S ASH ST	10/18/2020	P7
C	THEFT 3D FROM MOTOR VEHICLE	1200 W 14TH AVE	10/19/2020	P7
C	THEFT 3D FROM MOTOR VEHICLE	1700 W 12TH AVE	10/20/2020	P7
C	THEFT 3D FROM MOTOR VEHICLE	1100 S ELM ST	10/22/2020	P7
C	THEFT 3D FROM MOTOR VEHICLE	1300 W 9TH AVE	10/22/2020	P7
C	THEFT 3D FROM MOTOR VEHICLE	1500 W 12TH AVE	10/24/2020	P7
<u>SPD7CS</u>				
C	THEFT 2D ALL OTHER	600 E 33RD AVE	10/19/2020	P7
C	THEFT 2D FROM BUILDING	3800 S GRAND BLVD	10/19/2020	P7
C	THEFT 2D FROM MOTOR VEHICLE	800 E 29TH AVE	10/18/2020	P7
C	THEFT 3D ALL OTHER	0 W 37TH AVE	10/20/2020	P7
C	THEFT 3D SHOPLIFTING	800 E 29TH AVE	10/20/2020	P7
<u>SPD7GT</u>				
C	THEFT 2D FROM BUILDING	3100 W 22ND AVE	10/20/2020	P7
<u>SPD7LC</u>				
C	ASSAULT OF A CHILD 1D	1700 W 27TH AVE	10/24/2020	P7
C	THEFT 2D FROM BUILDING	600 W PERSIMMON LN	10/21/2020	P7
C	THEFT 3D ALL OTHER	6900 S HATCH RD	10/21/2020	P7
C	THEFT 3D ALL OTHER	6900 S HATCH RD	10/21/2020	P7
C	THEFT 3D ALL OTHER	600 W PERSIMMON LN	10/23/2020	P7
C	THEFT 3D FROM MOTOR VEHICLE	1400 S CHESTNUT ST	10/21/2020	P7
C	THEFT OF MOTOR VEHICLE	6400 S CHENEY SPOKANE RD	10/18/2020	P7
<u>SPD7PV</u>				
A	THEFT 3D ALL OTHER	1400 W CLARKE AVE	10/20/2020	P7

SPD7WH

A/C	Offense Statute	Address	Reported Date	Dist
C	BURGLARY 2D COMMERCIAL	1500 S RUSTLE ST	10/22/2020	P7
C	THEFT 3D ALL OTHER	3600 W ROSAMOND AVE	10/19/2020	P7

SPOKANE POLICE DEPARTMENT

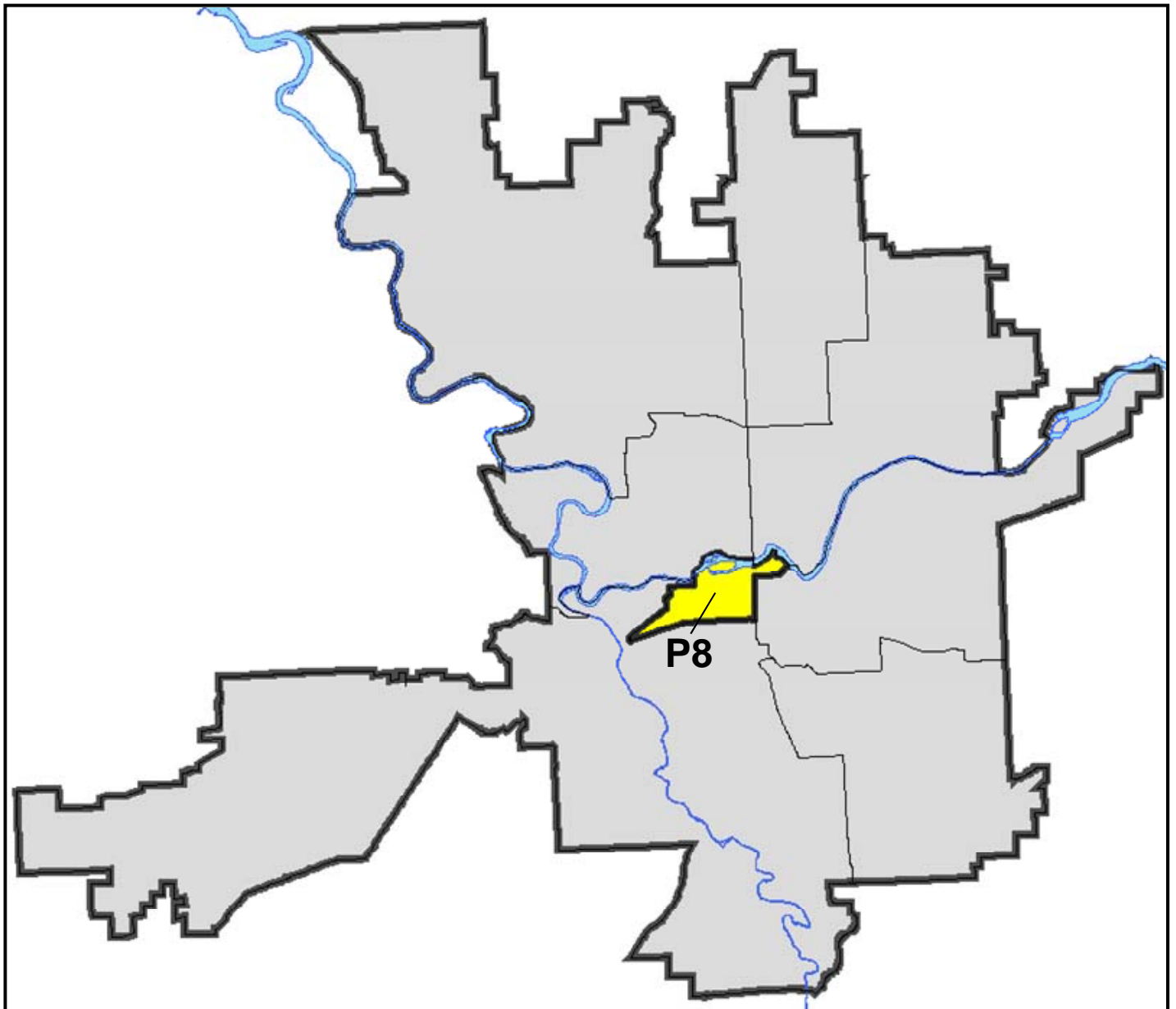
DOWNTOWN

Police Service Area



PSA Commander

Captain David Singley



POLICE SUMMARY - Ending: Saturday, October 24, 2020

DOWNTOWN PRECINCT (P8)



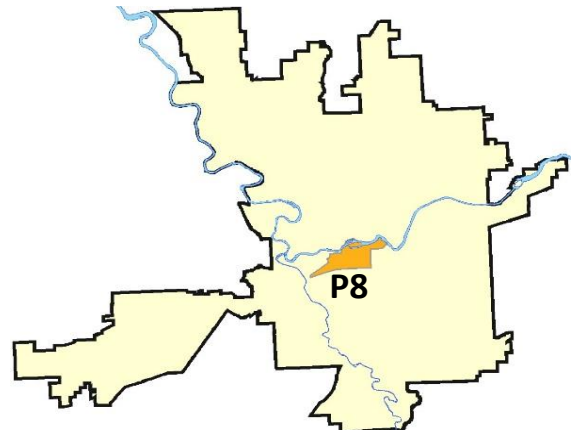
Preliminary IBR Counts

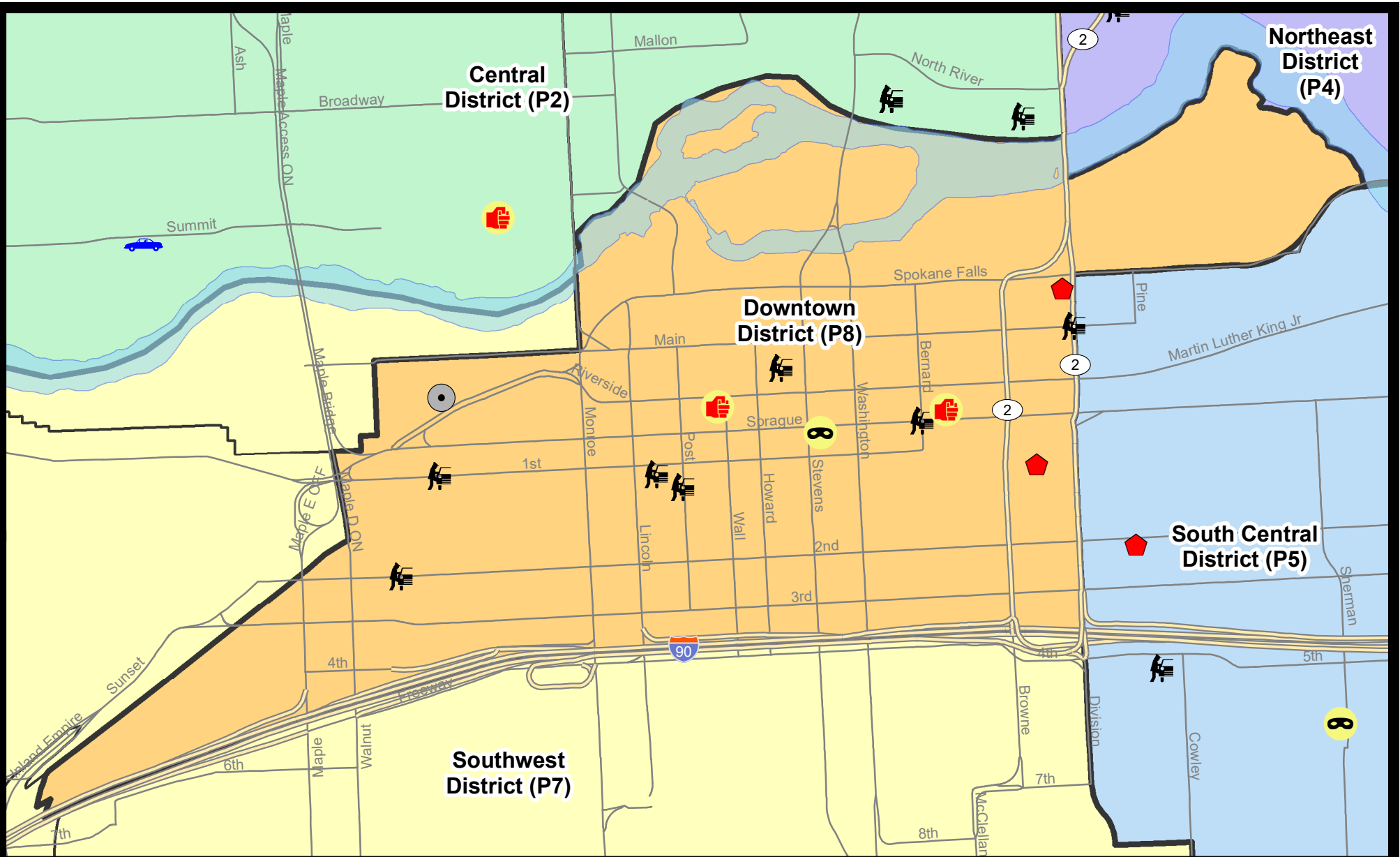
NIBRS Categories (Part 1 Selected)		7 Day Comparison			28 Day Comparison			YTD Comparison		
		Current	Prior	Percent	Current	Prior	Percent	Current	Prior	Percent
Violent	Criminal Homicide	0	0		1	0		3	1	200.00%
	Rape	1	1	0.00%	2	3	-33.33%	15	28	-46.43%
	Robbery - Commercial	0	0		0	0		4	10	-60.00%
	Robbery - Person	1	2	-50.00%	7	2	250.00%	47	39	20.51%
	Aggravated Assault - Non DV	2	0		7	4	75.00%	73	95	-23.16%
	Aggravated Assault - DV	0	0		1	0		15	12	25.00%
Violent Total:		4	3	33.33%	18	9	100.00%	157	185	-15.14%
Property	Burglary - Residential	2	2	0.00%	5	2	150.00%	18	15	20.00%
	Burglary Garage	0	1	-100.00%	1	2	-50.00%	5	1	400.00%
	Burglary Commercial	2	1	100.00%	6	5	20.00%	80	59	35.59%
	Larceny	15	12	25.00%	51	54	-5.56%	626	807	-22.43%
	Vehicle Theft	0	1	-100.00%	2	4	-50.00%	50	54	-7.41%
	Arson	0	0		0	0		8	8	0.00%
Property Total:		19	17	11.76%	65	67	-2.99%	787	944	-16.63%
Preliminary Part 1 Crime Totals:		23	20	15.00%	83	76	9.21%	944	1129	-16.39%
Current 7 Day Period:		10/18/2020 - 10/24/2020			Prior 7 Day Period:		10/11/2020 - 10/17/2020			
Current 28 Day Period:		9/27/2020 - 10/24/2020			Prior 28 Day Period:		8/30/2020 - 9/26/2020			
Current YTD Day Period:		1/1/2020 - 10/24/2020			Prior YTD Period:		1/1/2019 - 10/24/2019			

Prepared by SPD Crime Analysis Office - Monday, October 26, 2020

NOTE: SPD moved from UCR to the NIBRS reporting standard on 10/4/16 following the transition to a new RMS System. [Numbers on CompStat reports prior to this date should not be used as a comparison to those on this report.](#) Additional info on these reporting standards can be found on the FBI website: <https://ucr.fbi.gov/nibrs-overview>

This chart represents Preliminary counts of selected crime categories from Police Case Reports. Full statistical analysis to determine the confidence level of this data has not been performed. The % change columns on the preliminary counts differ from the percentage change on the NIBRS crime report, sometimes significantly. The CompStat report is designed for operational use and includes only selected NIBRS categories and coding less complex than full NIBRS rules. Official statistics for these and other NIBRS categories can be found on WASPC & FBI websites once available.





City of Spokane
Downtown District (P8)
Selected
Crime Types
2020-10-18 to 2020-10-24
 Prepared By:
 Crime Analysis Unit
 Spokane Police Department

Legend

NIBRS Events



Robbery Commercial

Robbery Person

Aggravated Assault

Burglary Residential

Burglary Garage

Burglary Commercial

Vehicle Prowling

Vehicle Theft

Arson

Cases Represent LERMS Crime Codes
 Points may indicate multiple events
 Note: Veh Prowl is only Larceny category displayed



For Additional Information on Incidents
 pertaining to an Area, Trend, or Pattern
 Contact Information Analysis

0 0.2 Miles



THIS IS NOT A LEGAL DOCUMENT:
 The information shown on this map is compiled
 from various sources and is subject to constant
 revision. Information shown on this map should
 not be used to determine the location of facilities
 in relationship to property lines, section lines,
 streets, etc.



Sunday - Saturday

SW - Downtown District (P8)

10/18/2020 TO 10/24/2020



<u>A/C</u>	<u>Offense Statute</u>	<u>Address</u>	<u>Reported Date</u>	<u>Dist</u>
C	BURGLARY 2D COMMERCIAL	120 W 3RD AVE	10/24/2020	P8
C	RAPE 1D		10/21/2020	P8
<u>SPD8RS</u>				
C	ASSAULT 2D	700 W RIVERSIDE AVE	10/21/2020	P8
C	ASSAULT 3D WEAPON OR NEGLIGENT INJURY	200 W SPRAGUE AVE	10/18/2020	P8
C	BURGLARY 2D COMMERCIAL	1200 W RIVERSIDE AVE	10/19/2020	P8
C	RESIDENTIAL BURGLARY	200 N DIVISION ST	10/21/2020	P8
C	RESIDENTIAL BURGLARY	100 S STATE ST	10/24/2020	P7
C	ROBBERY 1D PERSON	400 W SPRAGUE AVE	10/19/2020	P8
C	THEFT 2D FROM MOTOR VEHICLE	800 W 1ST AVE	10/23/2020	P8
C	THEFT 3D ALL OTHER	500 W 3RD AVE	10/20/2020	P8
C	THEFT 3D ALL OTHER	500 N HOWARD ST	10/20/2020	P8
C	THEFT 3D CITY ALL OTHER	100 S ADAMS ST	10/23/2020	P8
C	THEFT 3D FROM BUILDING	1000 W 1ST AVE	10/18/2020	P8
C	THEFT 3D FROM BUILDING	100 S STATE ST	10/18/2020	P8
C	THEFT 3D FROM BUILDING	1100 W 3RD AVE	10/19/2020	P8
C	THEFT 3D FROM BUILDING	100 S STATE ST	10/22/2020	P8
C	THEFT 3D FROM MOTOR VEHICLE	W SPRAGUE AVE / N BERNARD ST	10/18/2020	P8
C	THEFT 3D FROM MOTOR VEHICLE	800 W RAILROAD ALLEY AVE	10/20/2020	P8
C	THEFT 3D FROM MOTOR VEHICLE	W 2ND AVE / S CEDAR ST	10/20/2020	P8
C	THEFT 3D FROM MOTOR VEHICLE	S ADAMS ST / W 1ST AVE	10/21/2020	P8
C	THEFT 3D FROM MOTOR VEHICLE	100 N HOWARD ST	10/21/2020	P8
C	THEFT 3D SHOPLIFTING	700 W RIVERSIDE AVE	10/20/2020	P8
C	THEFT 3D VEHICLE PARTS AND ACCESSORIES	200 N DIVISION ST	10/21/2020	P8

POLICE SUMMARY - Ending: Saturday, October 24, 2020



Other Jurisdiction or Unk District

Preliminary IBR Counts

NIBRS Categories (Part 1 Selected)		7 Day Comparison			28 Day Comparison			YTD Comparison		
		Current	Prior	Percent	Current	Prior	Percent	Current	Prior	Percent
Violent	Criminal Homicide	0	0		0	0		0	0	
	Rape	0	0		0	0		2	7	-71.43%
	Robbery - Commercial	0	0		0	0		1	0	
	Robbery - Person	0	0		0	0		0	0	
	Aggravated Assault - Non DV	0	0		0	0		5	3	66.67%
	Aggravated Assault - DV	0	0		0	2	-100.00%	5	2	150.00%
Violent Total:		0	0		0	2	-100.00%	13	12	8.33%
Property	Burglary - Residential	0	0		0	0		0	1	-100.00%
	Burglary Garage	0	0		0	0		0	2	-100.00%
	Burglary Commercial	0	0		0	0		0	1	-100.00%
	Larceny	0	0		0	3	-100.00%	26	22	18.18%
	Vehicle Theft	0	0		0	0		5	4	25.00%
	Arson	0	0		0	0		1	0	
Property Total:		0	0		0	3	-100.00%	32	30	6.67%
Preliminary Part 1 Crime Totals:		0	0		0	5	-100.00%	45	42	7.14%
Current 7 Day Period:		10/18/2020 - 10/24/2020			Prior 7 Day Period:		10/11/2020 - 10/17/2020			
Current 28 Day Period:		9/27/2020 - 10/24/2020			Prior 28 Day Period:		8/30/2020 - 9/26/2020			
Current YTD Day Period:		1/1/2020 - 10/24/2020			Prior YTD Period:		1/1/2019 - 10/24/2019			

Prepared by SPD Crime Analysis Office - Monday, October 26, 2020

NOTE: SPD moved from UCR to the NIBRS reporting standard on 10/4/16 following the transition to a new RMS System. [Numbers on CompStat reports prior to this date should not be used as a comparison to those on this report.](#) Additional info on these reporting standards can be found on the FBI website: <https://ucr.fbi.gov/nibrs-overview>

This chart represents Preliminary counts of selected crime categories from Police Case Reports. Full statistical analysis to determine the confidence level of this data has not been performed. The % change columns on the preliminary counts differ from the percentage change on the NIBRS crime report, sometimes significantly. The CompStat report is designed for operational use and includes only selected NIBRS categories and coding less complex than full NIBRS rules. Official statistics for these and other NIBRS categories can be found on WASPC & FBI websites once available.

Sunday - Saturday

Other Jurisdiction/Unk District

10/18/2020 TO 10/24/2020



A/C **Offense Statute**

Address

Reported Date

Dist

#Type!

#Typ