

# SPOKANE POLICE DEPARTMENT

## PRELIMINARY CITYWIDE IBR CRIME REPORT



### Preliminary IBR Counts

CHIEF OF POLICE

Craig Meidl

Period Ending: Saturday, October 10, 2020

NIBRS Categories (Part 1 Selected)		7 Day Comparison			28 Day Comparison			YTD Comparison		
		Current	Prior	Percent	Current	Prior	Percent	Current	Prior	Percent
<b>Violent</b>	Criminal Homicide	0	2	-100.00%	2	0		14	4	250.00%
	Rape	2	1	100.00%	18	18	0.00%	161	200	-19.50%
	Robbery - Commercial	1	0		5	4	25.00%	56	64	-12.50%
	Robbery - Person	5	6	-16.67%	22	17	29.41%	177	177	0.00%
	Aggravated Assault - Non DV	11	9	22.22%	36	44	-18.18%	384	439	-12.53%
	Aggravated Assault - DV	2	3	-33.33%	17	27	-37.04%	238	280	-15.00%
<b>Violent Total:</b>		21	21	0.00%	100	110	-9.09%	1030	1164	-11.51%
<b>Property</b>	Burglary - Residential	13	16	-18.75%	61	56	8.93%	643	693	-7.22%
	Burglary Garage	11	15	-26.67%	48	38	26.32%	463	454	1.98%
	Burglary Commercial	7	5	40.00%	43	41	4.88%	378	341	10.85%
	Larceny	193	193	0.00%	808	790	2.28%	7355	8434	-12.79%
	Vehicle Theft	15	14	7.14%	67	87	-22.99%	928	1033	-10.16%
	Arson	2	1	100.00%	8	13	-38.46%	90	38	136.84%
<b>Property Total:</b>		241	244	-1.23%	1035	1025	0.98%	9857	10993	-10.33%
<b>Preliminary Part 1 Crime Totals:</b>		262	265	-1.13%	1135	1135	0.00%	10887	12157	-10.45%
<b>Current 7 Day Period:</b>		10/4/2020 - 10/10/2020			<b>Prior 7 Day Period:</b>		9/27/2020 - 10/3/2020			
<b>Current 28 Day Period:</b>		9/13/2020 - 10/10/2020			<b>Prior 28 Day Period:</b>		8/16/2020 - 9/12/2020			
<b>Current YTD Day Period:</b>		1/1/2020 - 10/10/2020			<b>Prior YTD Period:</b>		1/1/2019 - 10/10/2019			

Prepared by SPD Crime Analysis Office - Monday, October 12, 2020

**NOTE:** SPD moved from UCR to the NIBRS reporting standard on 10/4/16 following the transition to a new RMS System. Numbers on CompStat reports prior to this date should not be used as a comparison to those on this report. Additional info on these reporting standards can be found on the FBI website: <https://ucr.fbi.gov/nibrs-overview>

This chart represents Preliminary counts of selected crime categories from Police Case Reports. Full statistical analysis to determine the confidence level of this data has not been performed. The % change columns on the preliminary counts differ from the percentage change on the NIBRS crime report, sometimes significantly. The CompStat report is designed for operational use and includes only selected NIBRS categories and coding less complex than full NIBRS rules. Official statistics for these and other NIBRS categories can be found on WASPC & FBI websites once available.



# SPOKANE POLICE DEPARTMENT



## **NORTH**

## **Police Service Area**

### PSA Commander

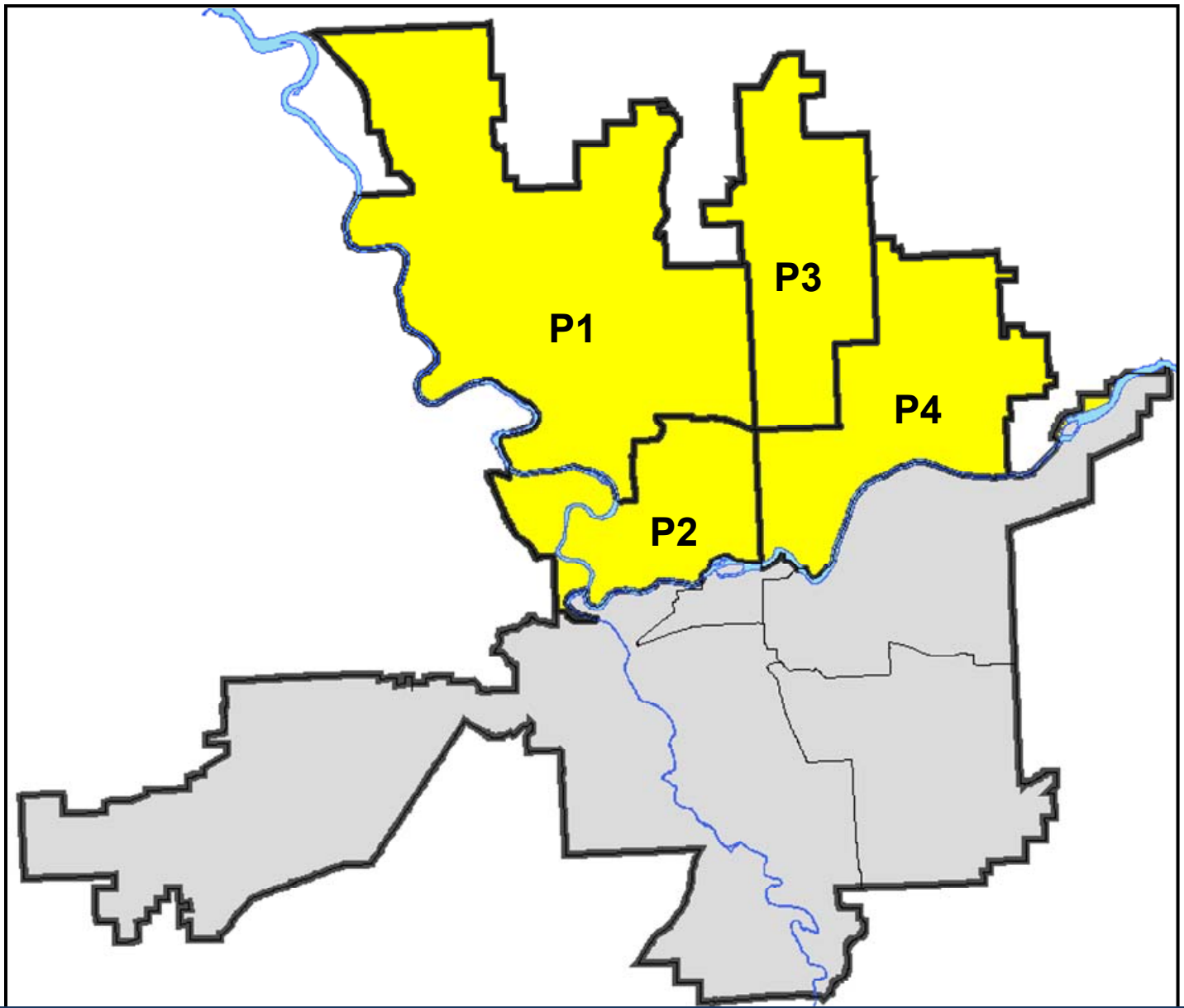
**Captain Mark Griffiths**

**Northwest District (P1)**

**Central District (P2)**

**Neva-Wood District (P3)**

**Northeast District (P4)**



POLICE SUMMARY - Ending: Saturday, October 10, 2020

## ***NORTH PRECINCT (P1, P2, P3, and P4)***



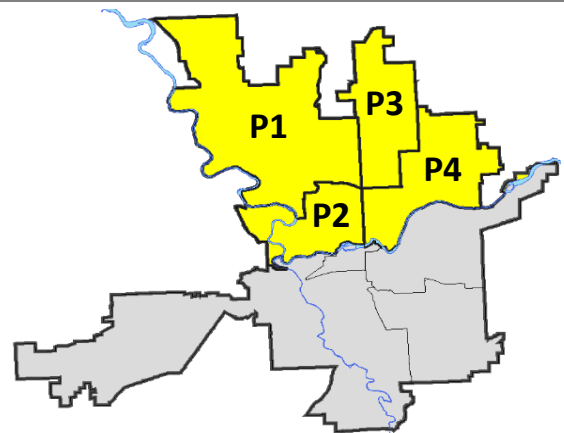
### Preliminary IBR Counts

NIBRS Categories (Part 1 Selected)		7 Day Comparison			28 Day Comparison			YTD Comparison		
		Current	Prior	Percent	Current	Prior	Percent	Current	Prior	Percent
Violent	Criminal Homicide	0	0		0	0		7	1	600.00%
	Rape	2	1	100.00%	10	8	25.00%	93	117	-20.51%
	Robbery - Commercial	1	0		4	3	33.33%	40	49	-18.37%
	Robbery - Person	2	4	-50.00%	10	8	25.00%	83	86	-3.49%
	Aggravated Assault - Non DV	2	4	-50.00%	17	22	-22.73%	196	223	-12.11%
	Aggravated Assault - DV	2	1	100.00%	12	15	-20.00%	145	166	-12.65%
Violent Total:		9	10	-10.00%	53	56	-5.36%	564	642	-12.15%
Property	Burglary - Residential	10	8	25.00%	37	35	5.71%	396	466	-15.02%
	Burglary Garage	9	13	-30.77%	36	22	63.64%	295	284	3.87%
	Burglary Commercial	2	0		21	24	-12.50%	165	163	1.23%
	Larceny	122	107	14.02%	498	480	3.75%	4401	5235	-15.93%
	Vehicle Theft	12	7	71.43%	41	57	-28.07%	578	693	-16.59%
	Arson	0	1	-100.00%	6	7	-14.29%	53	20	165.00%
Property Total:		155	136	13.97%	639	625	2.24%	5888	6861	-14.18%
Preliminary Part 1 Crime Totals:		164	146	12.33%	692	681	1.62%	6452	7503	-14.01%
Current 7 Day Period:		10/4/2020 - 10/10/2020			Prior 7 Day Period:		9/27/2020 - 10/3/2020			
Current 28 Day Period:		9/13/2020 - 10/10/2020			Prior 28 Day Period:		8/16/2020 - 9/12/2020			
Current YTD Day Period:		1/1/2020 - 10/10/2020			Prior YTD Period:		1/1/2019 - 10/10/2019			

Prepared by SPD Crime Analysis Office - Monday, October 12, 2020

**NOTE:** SPD moved from UCR to the NIBRS reporting standard on 10/4/16 following the transition to a new RMS System. [Numbers on CompStat reports prior to this date should not be used as a comparison to those on this report.](#) Additional info on these reporting standards can be found on the FBI website: <https://ucr.fbi.gov/nibrs-overview>

This chart represents Preliminary counts of selected crime categories from Police Case Reports. Full statistical analysis to determine the confidence level of this data has not been performed. The % change columns on the preliminary counts differ from the percentage change on the NIBRS crime report, sometimes significantly. The CompStat report is designed for operational use and includes only selected NIBRS categories and coding less complex than full NIBRS rules. Official statistics for these and other NIBRS categories can be found on WASPC & FBI websites once available.



POLICE SUMMARY - Ending: Saturday, October 10, 2020



## NW - Northwest District (P1)

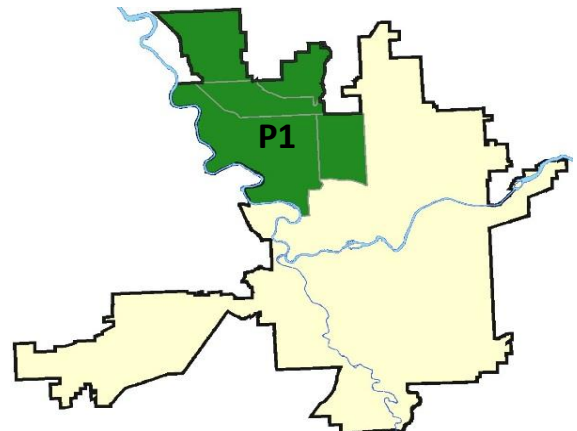
### Preliminary IBR Counts

NIBRS Categories (Part 1 Selected)		7 Day Comparison			28 Day Comparison			YTD Comparison		
		Current	Prior	Percent	Current	Prior	Percent	Current	Prior	Percent
<b>Violent</b>	Criminal Homicide	0	0		0	0		1	0	
	Rape	0	0		0	0		18	27	-33.33%
	Robbery - Commercial	0	0		0	3	-100.00%	6	5	20.00%
	Robbery - Person	0	1	-100.00%	2	1	100.00%	13	14	-7.14%
	Aggravated Assault - Non DV	0	0		0	2	-100.00%	23	29	-20.69%
	Aggravated Assault - DV	0	0		2	2	0.00%	36	36	0.00%
<b>Violent Total:</b>		0	1	-100.00%	4	8	-50.00%	97	111	-12.61%
<b>Property</b>	Burglary - Residential	1	2	-50.00%	6	6	0.00%	80	109	-26.61%
	Burglary Garage	3	6	-50.00%	15	3	400.00%	95	88	7.95%
	Burglary Commercial	0	0		0	1	-100.00%	19	24	-20.83%
	Larceny	20	22	-9.09%	103	118	-12.71%	993	971	2.27%
	Vehicle Theft	4	2	100.00%	9	7	28.57%	95	122	-22.13%
	Arson	0	0		1	1	0.00%	10	5	100.00%
<b>Property Total:</b>		28	32	-12.50%	134	136	-1.47%	1292	1319	-2.05%
<b>Preliminary Part 1 Crime Totals:</b>		28	33	-15.15%	138	144	-4.17%	1389	1430	-2.87%
<b>Current 7 Day Period:</b>		10/4/2020 - 10/10/2020			<b>Prior 7 Day Period:</b>		9/27/2020 - 10/3/2020			
<b>Current 28 Day Period:</b>		9/13/2020 - 10/10/2020			<b>Prior 28 Day Period:</b>		8/16/2020 - 9/12/2020			
<b>Current YTD Day Period:</b>		1/1/2020 - 10/10/2020			<b>Prior YTD Period:</b>		1/1/2019 - 10/10/2019			

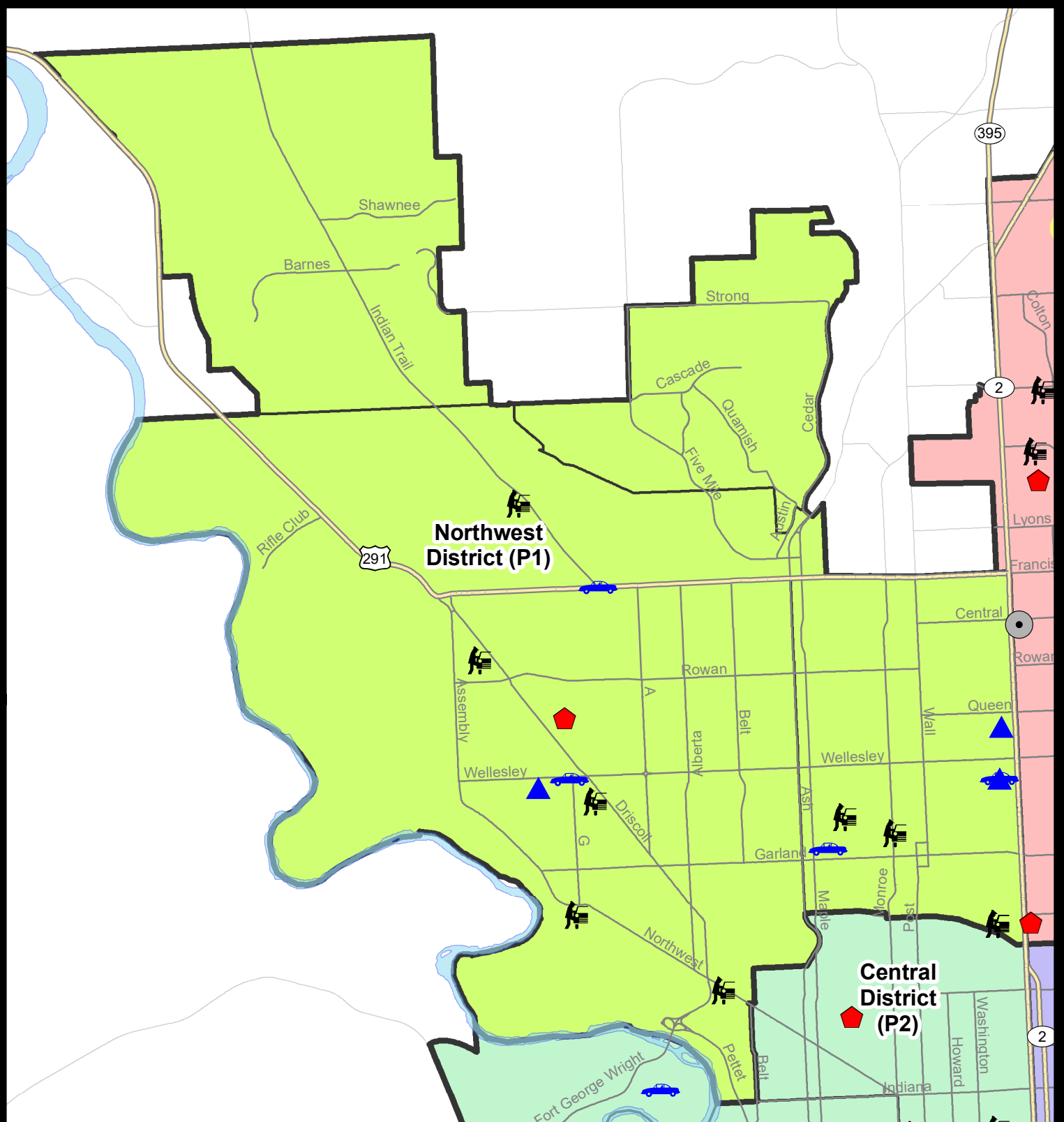
Prepared by SPD Crime Analysis Office - Monday, October 12, 2020

**NOTE:** SPD moved from UCR to the NIBRS reporting standard on 10/4/16 following the transition to a new RMS System. [Numbers on CompStat reports prior to this date should not be used as a comparison to those on this report.](#) Additional info on these reporting standards can be found on the FBI website: <https://ucr.fbi.gov/nibrs-overview>

This chart represents Preliminary counts of selected crime categories from Police Case Reports. Full statistical analysis to determine the confidence level of this data has not been performed. The % change columns on the preliminary counts differ from the percentage change on the NIBRS crime report, sometimes significantly. The CompStat report is designed for operational use and includes only selected NIBRS categories and coding less complex than full NIBRS rules. Official statistics for these and other NIBRS categories can be found on WASPC & FBI websites once available.







**City of Spokane**  
**Northwest District (P1)**  
**Selected Crime Codes**  
**2020-10-04 to 2020-10-10**  
 Prepared By:  
**Crime Analysis Unit**  
**Spokane Police Department**

**Legend**

**NIBRS Events**

Criminal Homicide	Robbery Person	Burglary Commercial
Rape	Aggravated Assault	Vehicle Prowling
Robbery Commercial	Burglary Residential	Vehicle Theft
	Burglary Garage	Arson

*Cases Represent LERMS Crime Codes  
 Points may indicate multiple events  
 Note: Veh Prowl is only Larceny displayed*

*For Additional Information on  
 Incidents pertaining to an  
 Area, Trend, or Pattern  
 Contact Information Analysis*

0 0.25 0.5 1 Miles

**THIS IS NOT A LEGAL DOCUMENT.**  
 The information shown on this map is compiled from various sources and is subject to constant revision. Information shown on this map should not be used to determine the location of facilities in relationship to property lines, section lines, streets, etc.

Sunday - Saturday

10/4/2020 TO 10/10/2020

NW - Northwest District (P1)



<b>A/C</b>	<b>Offense Statute</b>	<b>Address</b>	<b>Reported Date</b>	<b>Dist</b>
<b><u>SPA1BS</u></b>				
C	THEFT 3D FROM MOTOR VEHICLE	3700 W WEILE AVE	10/8/2020	P1
<b><u>SPA1NH</u></b>				
C	BURGLARY 2D GARAGE	4900 N ATLANTIC ST	10/6/2020	P1
C	BURGLARY 2D GARAGE	100 W SUSSEX CT	10/6/2020	P1
C	THEFT 2D ALL OTHER	4000 N ADAMS ST	10/4/2020	P1
C	THEFT 2D ALL OTHER	5100 N WHITEHOUSE ST	10/4/2020	P1
C	THEFT 2D FROM MOTOR VEHICLE	100 W GRAY CT	10/4/2020	P2
C	THEFT 3D ALL OTHER	4100 N ATLANTIC ST	10/9/2020	P1
C	THEFT 3D FROM MOTOR VEHICLE	100 W GRAY CT	10/4/2020	P1
C	THEFT 3D FROM MOTOR VEHICLE	100 W GRAY CT	10/4/2020	P1
A	THEFT 3D FROM MOTOR VEHICLE	100 W GRAY CT	10/4/2020	P1
C	THEFT 3D FROM MOTOR VEHICLE	4200 N HAWTHORNE ST	10/6/2020	P1
C	THEFT OF A FIREARM FROM BUILDING	700 W CORA AVE	10/10/2020	P1
C	THEFT OF A FIREARM FROM MOTOR VEHICLE	4000 N MONROE ST	10/7/2020	P2
C	THEFT OF MOTOR VEHICLE	100 W SUSSEX CT	10/6/2020	P1
C	THEFT OF MOTOR VEHICLE	3900 N WALNUT ST	10/8/2020	P1
<b><u>SPA1NW</u></b>				
C	BURGLARY 2D GARAGE	3700 W HOFFMAN AVE	10/9/2020	P1
C	MAIL THEFT	4100 W EVERETT AVE	10/5/2020	P1
C	RESIDENTIAL BURGLARY	5100 N GREENWOOD BLVD	10/8/2020	P1
C	THEFT 2D FROM BUILDING	5100 N GREENWOOD BLVD	10/8/2020	P1
C	THEFT 3D ALL OTHER	5500 N ELM ST	10/7/2020	P1
C	THEFT 3D FROM BUILDING	3900 W CROWN AVE	10/7/2020	P1
C	THEFT 3D FROM MOTOR VEHICLE	3300 W PRINCETON AVE	10/4/2020	P1
C	THEFT 3D FROM MOTOR VEHICLE	2300 W NORTHWEST BLVD	10/5/2020	P1
C	THEFT 3D FROM MOTOR VEHICLE	3500 W GLASS AVE	10/7/2020	P1
C	THEFT 3D VEHICLE PARTS AND ACCESSORIES	2300 W NORTHWEST BLVD	10/5/2020	P1
C	THEFT OF A FIREARM FROM MOTOR VEHICLE	5700 N ALAMEDA ST	10/4/2020	P1
C	THEFT OF MOTOR VEHICLE	W INDIAN TRAIL RD / W FRANCIS AVE	10/8/2020	P1
C	THEFT OF MOTOR VEHICLE	3500 W WELLESLEY AVE	10/8/2020	P1

POLICE SUMMARY - Ending: Saturday, October 10, 2020



## NW - North Central District (P2)

### Preliminary IBR Counts

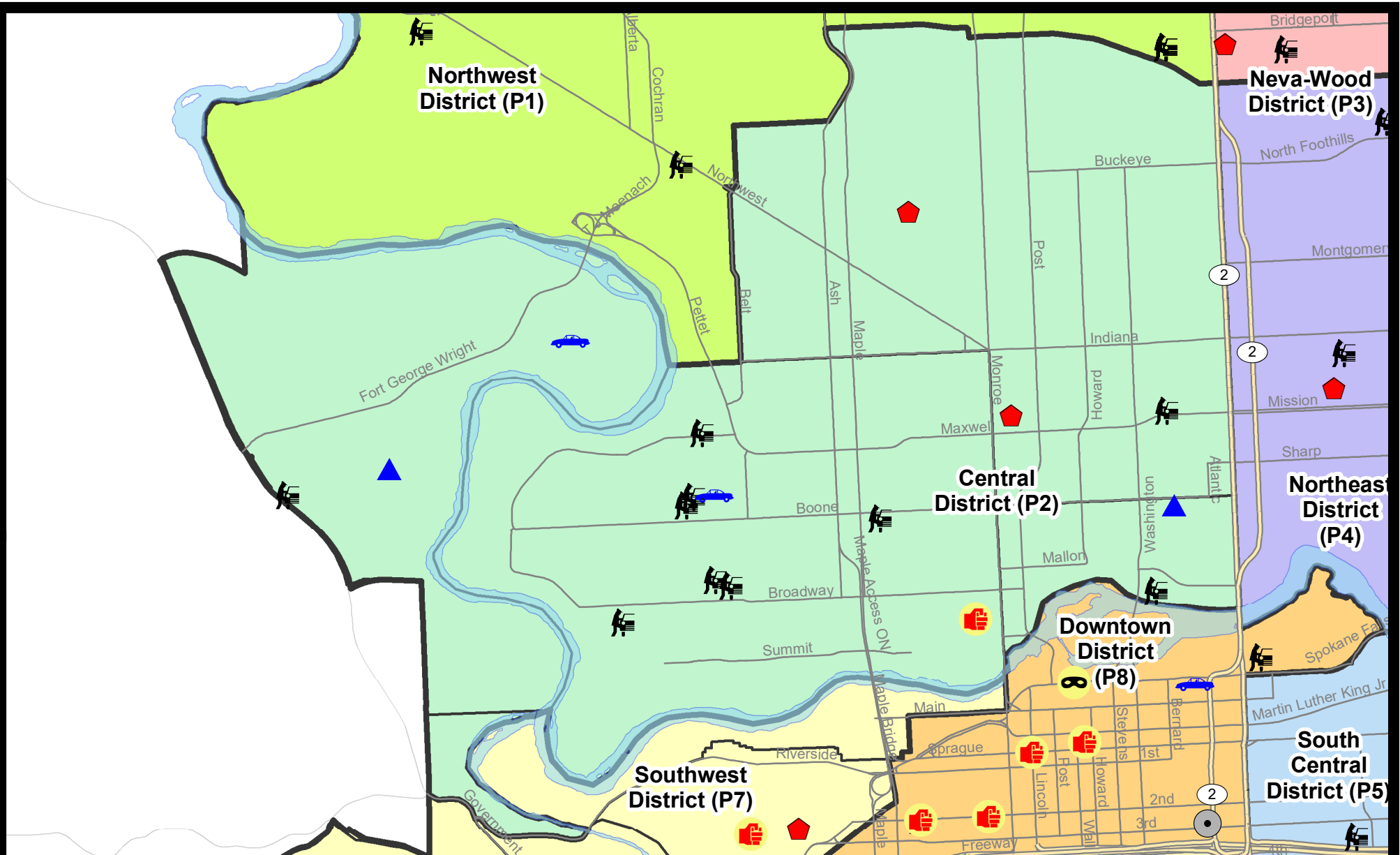
NIBRS Categories (Part 1 Selected)		7 Day Comparison			28 Day Comparison			YTD Comparison		
		Current	Prior	Percent	Current	Prior	Percent	Current	Prior	Percent
<b>Violent</b>	Criminal Homicide	0	0		0	0		1	1	0.00%
	Rape	0	0		4	1	300.00%	31	30	3.33%
	Robbery - Commercial	0	0		2	0		5	5	0.00%
	Robbery - Person	0	2	-100.00%	3	4	-25.00%	25	18	38.89%
	Aggravated Assault - Non DV	1	0		6	5	20.00%	48	66	-27.27%
	Aggravated Assault - DV	0	1	-100.00%	4	7	-42.86%	37	38	-2.63%
<b>Violent Total:</b>		1	3	-66.67%	19	17	11.76%	147	158	-6.96%
<b>Property</b>	Burglary - Residential	2	5	-60.00%	17	14	21.43%	117	111	5.41%
	Burglary Garage	2	3	-33.33%	7	7	0.00%	55	65	-15.38%
	Burglary Commercial	0	0		4	3	33.33%	27	35	-22.86%
	Larceny	28	25	12.00%	121	76	59.21%	862	1049	-17.83%
	Vehicle Theft	2	2	0.00%	8	19	-57.89%	156	140	11.43%
	Arson	0	0		3	2	50.00%	19	7	171.43%
<b>Property Total:</b>		34	35	-2.86%	160	121	32.23%	1236	1407	-12.15%
<b>Preliminary Part 1 Crime Totals:</b>		35	38	-7.89%	179	138	29.71%	1383	1565	-11.63%
<b>Current 7 Day Period:</b>		10/4/2020 - 10/10/2020			<b>Prior 7 Day Period:</b>		9/27/2020 - 10/3/2020			
<b>Current 28 Day Period:</b>		9/13/2020 - 10/10/2020			<b>Prior 28 Day Period:</b>		8/16/2020 - 9/12/2020			
<b>Current YTD Day Period:</b>		1/1/2020 - 10/10/2020			<b>Prior YTD Period:</b>		1/1/2019 - 10/10/2019			

Prepared by SPD Crime Analysis Office - Monday, October 12, 2020

**NOTE:** SPD moved from UCR to the NIBRS reporting standard on 10/4/16 following the transition to a new RMS System. [Numbers on CompStat reports prior to this date should not be used as a comparison to those on this report.](#) Additional info on these reporting standards can be found on the FBI website: <https://ucr.fbi.gov/nibrs-overview>

This chart represents Preliminary counts of selected crime categories from Police Case Reports. Full statistical analysis to determine the confidence level of this data has not been performed. The % change columns on the preliminary counts differ from the percentage change on the NIBRS crime report, sometimes significantly. The CompStat report is designed for operational use and includes only selected NIBRS categories and coding less complex than full NIBRS rules. Official statistics for these and other NIBRS categories can be found on WASPC & FBI websites once available.





**City of Spokane**  
**Central District (P2)**  
**Selected**  
**Crime Types**  
**2020-10-04 to 2020-10-10**  
 Prepared By:  
 Crime Analysis Unit  
 Spokane Police Department

**Legend**


**NIBRS Events**

- |                   |                    |                      |                     |
|-------------------|--------------------|----------------------|---------------------|
| Criminal Homicide | Robbery Commercial | Aggravated Assault   | Burglary Commercial |
| Rape              | Robbery Person     | Burglary Residential | Vehicle Prowling    |
|                   |                    | Burglary Garage      | Vehicle Theft       |
|                   |                    |                      | Arson               |

Cases Represent LERMS Crime Codes  
 Points may indicate multiple events  
 Note: Veh Prowl is only Larceny category displayed



For Additional Information on Incidents  
 pertaining to an Area, Trend, or Pattern  
 Contact Information Analysis



**THIS IS NOT A LEGAL DOCUMENT:**  
 The information shown on this map is compiled  
 from various sources and is subject to constant  
 revision. Information shown on this map should  
 not be used to determine the location of facilities  
 in relationship to property lines, section lines,  
 streets, etc.



Sunday - Saturday

10/4/2020 TO 10/10/2020

NW - Central District (P2)



<b>A/C</b>	<b>Offense Statute</b>	<b>Address</b>	<b>Reported Date</b>	<b>Dist</b>
C	THEFT 2D ALL OTHER	N DIVISION ST / E MISSION AVE	10/9/2020	P2
<b><u>SPA2EG</u></b>				
C	BURGLARY 2D FENCED AREA	1200 N DIVISION ST	10/8/2020	P2
C	RESIDENTIAL BURGLARY	900 W SPOFFORD AVE	10/4/2020	P1
C	RESIDENTIAL BURGLARY	1300 W YORK AVE	10/7/2020	P1
C	THEFT 1D FROM BUILDING	1900 N WASHINGTON ST	10/6/2020	P2
C	THEFT 2D ALL OTHER	500 W INDIANA AVE	10/8/2020	P2
C	THEFT 2D FROM BUILDING	2300 N WALL ST	10/7/2020	P2
C	THEFT 3D ALL OTHER	2600 N HOWARD ST	10/10/2020	P2
C	THEFT 3D FROM BUILDING	300 W MISSION AVE	10/9/2020	P2
C	THEFT 3D FROM MOTOR VEHICLE	200 W MISSION AVE	10/7/2020	P2
C	THEFT 3D VEHICLE PARTS AND ACCESSORIES	3100 N POST ST	10/5/2020	P2
C	THEFT 3D VEHICLE PARTS AND ACCESSORIES	700 W MAXWELL AVE	10/8/2020	P2
<b><u>SPA2RS</u></b>				
C	BURGLARY 2D GARAGE	200 W BOONE AVE	10/5/2020	P2
C	THEFT 3D FROM MOTOR VEHICLE	300 W NORTH RIVER DR	10/10/2020	P2
C	THEFT 3D SHOPLIFTING	900 N DIVISION ST	10/7/2020	P2
<b><u>SPA2WC</u></b>				
C	ASSAULT 2D	1100 W COLLEGE AVE	10/7/2020	P2
C	THEFT 2D ALL OTHER	1500 N ADAMS ST	10/5/2020	P2
C	THEFT 2D ALL OTHER	800 N MONROE ST	10/6/2020	P2
C	THEFT 2D FROM MOTOR VEHICLE	2300 W SHARP AVE	10/7/2020	P2
C	THEFT 2D FROM MOTOR VEHICLE	1100 N WALNUT ST	10/8/2020	P2
C	THEFT 2D FROM MOTOR VEHICLE	2200 W MALLON AVE	10/10/2020	P2
C	THEFT 2D FROM MOTOR VEHICLE	2300 W SHARP AVE	10/10/2020	P2
C	THEFT 3D ALL OTHER	900 N MONROE ST	10/5/2020	P2
C	THEFT 3D ALL OTHER	800 N ELM ST	10/9/2020	P2
C	THEFT 3D FROM BUILDING	2700 W GARDNER AVE	10/4/2020	P2
A	THEFT 3D FROM MOTOR VEHICLE	2200 W MISSION AVE	10/7/2020	P2
C	THEFT 3D FROM MOTOR VEHICLE	700 N LINDEKE ST	10/9/2020	P2
C	THEFT 3D FROM MOTOR VEHICLE	2100 W MALLON AVE	10/10/2020	P2
C	THEFT OF A FIREARM FROM BUILDING	1800 W MAXWELL AVE	10/10/2020	P2
C	THEFT OF MOTOR VEHICLE	2200 W SHARP AVE	10/5/2020	P2
<b><u>SPA2WH</u></b>				
C	BURGLARY 2D GARAGE	3700 W LITTLE ROCK AVE	10/10/2020	P2
C	MAIL THEFT	4100 W FORT GEORGE WRIGHT DR	10/8/2020	P2

<b><u>A/C</u></b>	<b><u>Offense Statute</u></b>	<b><u>Address</u></b>	<b><u>Reported Date</u></b>	<b><u>Dist</u></b>
C	THEFT 3D CITY ALL OTHER	3800 W FORT GEORGE WRIGHT DR	10/6/2020	P1
C	THEFT 3D FROM MOTOR VEHICLE	1400 N ROGUE RIVER ST	10/9/2020	P2
C	THEFT OF MOTOR VEHICLE	2800 W ELLIOTT DR	10/4/2020	P2



POLICE SUMMARY - Ending: Saturday, October 10, 2020



## NE - Neva-Wood District (P3)

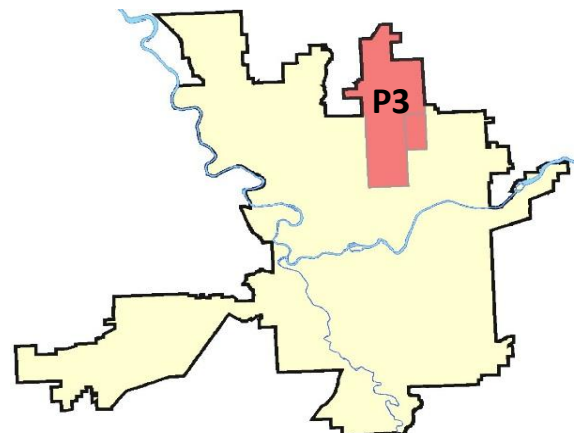
### Preliminary IBR Counts

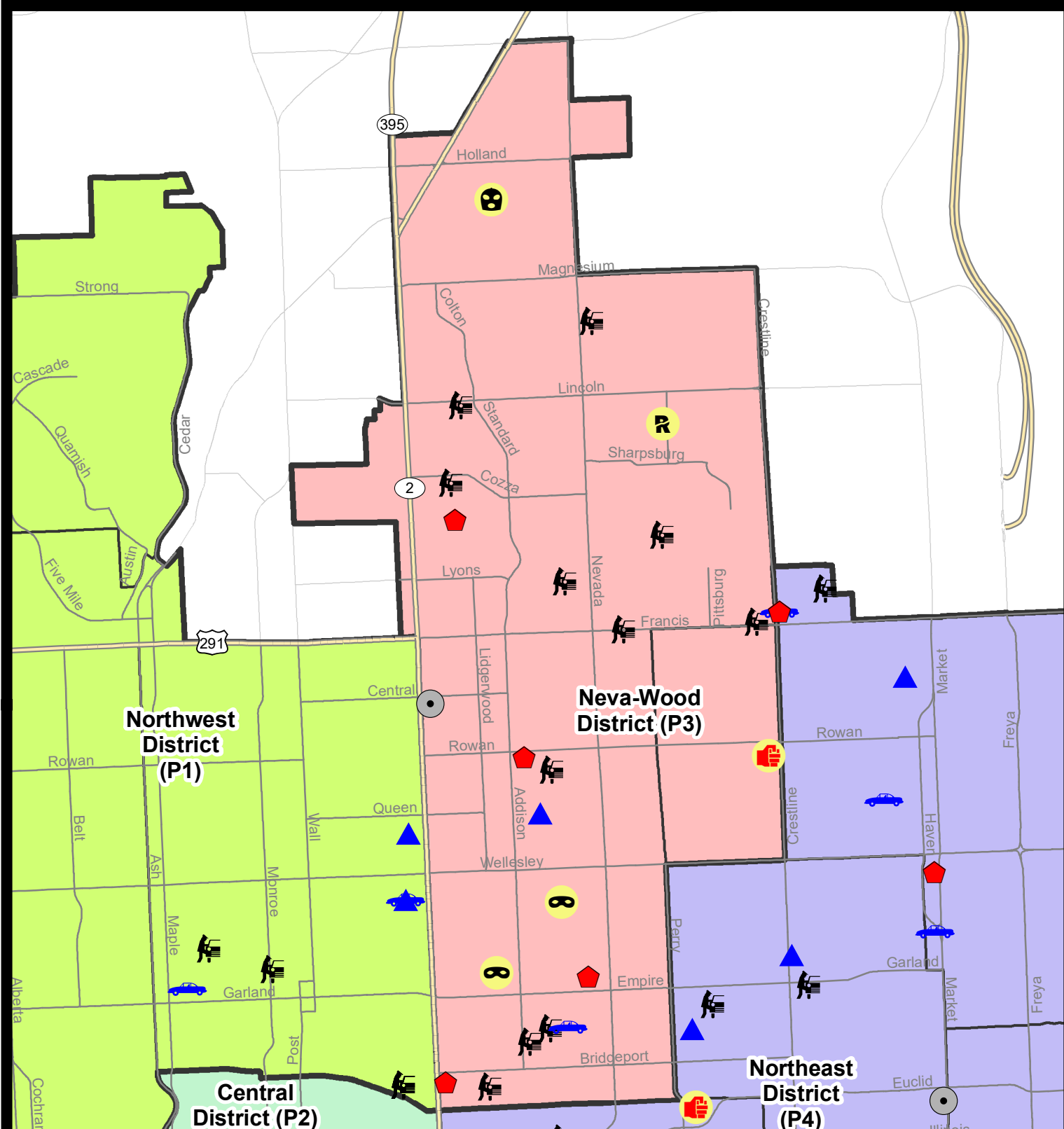
NIBRS Categories (Part 1 Selected)		7 Day Comparison			28 Day Comparison			YTD Comparison		
		Current	Prior	Percent	Current	Prior	Percent	Current	Prior	Percent
<b>Violent</b>	Criminal Homicide	0	0		0	0		2	0	
	Rape	1	1	0.00%	2	5	-60.00%	21	27	-22.22%
	Robbery - Commercial	1	0		2	0		25	24	4.17%
	Robbery - Person	2	0		2	1	100.00%	22	28	-21.43%
	Aggravated Assault - Non DV	1	1	0.00%	6	9	-33.33%	60	57	5.26%
	Aggravated Assault - DV	1	0		2	4	-50.00%	38	50	-24.00%
<b>Violent Total:</b>		6	2	200.00%	14	19	-26.32%	168	186	-9.68%
<b>Property</b>	Burglary - Residential	4	0		7	12	-41.67%	99	128	-22.66%
	Burglary Garage	1	2	-50.00%	5	6	-16.67%	82	88	-6.82%
	Burglary Commercial	1	0		8	12	-33.33%	72	63	14.29%
	Larceny	47	42	11.90%	167	170	-1.76%	1552	1936	-19.83%
	Vehicle Theft	1	2	-50.00%	13	12	8.33%	169	227	-25.55%
	Arson	0	0		1	0		9	4	125.00%
<b>Property Total:</b>		54	46	17.39%	201	212	-5.19%	1983	2446	-18.93%
<b>Preliminary Part 1 Crime Totals:</b>		60	48	25.00%	215	231	-6.93%	2151	2632	-18.28%
<b>Current 7 Day Period:</b>		10/4/2020 - 10/10/2020			<b>Prior 7 Day Period:</b>		9/27/2020 - 10/3/2020			
<b>Current 28 Day Period:</b>		9/13/2020 - 10/10/2020			<b>Prior 28 Day Period:</b>		8/16/2020 - 9/12/2020			
<b>Current YTD Day Period:</b>		1/1/2020 - 10/10/2020			<b>Prior YTD Period:</b>		1/1/2019 - 10/10/2019			

Prepared by SPD Crime Analysis Office - Monday, October 12, 2020

**NOTE:** SPD moved from UCR to the NIBRS reporting standard on 10/4/16 following the transition to a new RMS System. [Numbers on CompStat reports prior to this date should not be used as a comparison to those on this report.](#) Additional info on these reporting standards can be found on the FBI website: <https://ucr.fbi.gov/nibrs-overview>

This chart represents Preliminary counts of selected crime categories from Police Case Reports. Full statistical analysis to determine the confidence level of this data has not been performed. The % change columns on the preliminary counts differ from the percentage change on the NIBRS crime report, sometimes significantly. The CompStat report is designed for operational use and includes only selected NIBRS categories and coding less complex than full NIBRS rules. Official statistics for these and other NIBRS categories can be found on WASPC & FBI websites once available.





**City of Spokane**  
**Neva-Wood District (P3)**  
**Selected Crime Codes**  
**2020-10-04 to 2020-10-10**  
 Prepared By:  
 Crime Analysis Unit  
 Spokane Police Department

**Legend**

**NIBRS Events**



Criminal Homicide



Rape



Robbery Commercial



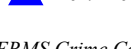
Robbery Person



Aggravated Assault



Burglary Residential



Burglary Garage



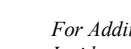
Burglary Commercial



Vehicle Prowling



Vehicle Theft



Arson



Cases Represent LERMS Crime Codes  
 Points may indicate multiple events  
 Note: Veh Prowl is only Larceny displayed

For Additional Information on  
 Incidents pertaining to an  
 Area, Trend, or Pattern  
 Contact Information Analysis

0 0.2 0.4 0.8 Miles



THIS IS NOT A LEGAL DOCUMENT.  
 The information shown on this map is compiled  
 from various sources and is subject to constant  
 revision. Information shown on this map should  
 not be used to determine the location of facilities  
 in relationship to property lines, section lines,  
 streets, etc.

Sunday - Saturday

10/4/2020 TO 10/10/2020

NE - Neva-Wood District (P3)



A/C	Offense Statute	Address	Reported Date	Dist
<b>SPB3NL</b>				
C	ASSAULT 2D	9200 N COLTON ST	10/6/2020	P4
C	BURGLARY 1D FROM RESIDENCE	7000 N COLTON ST	10/10/2020	P4
C	BURGLARY 2D COMMERCIAL	5800 N DIVISION ST	10/10/2020	P4
C	BURGLARY 2D FENCED AREA	1900 E HOUSTON AVE	10/5/2020	P3
A	BURGLARY 2D FENCED AREA	6300 N CINCINNATI ST	10/7/2020	P3
A	BURGLARY 2D FENCED AREA	1600 E FRANCIS AVE	10/7/2020	P4
C	BURGLARY 2D FENCED AREA	6300 N STANDARD ST	10/9/2020	P3
C	BURGLARY 2D FENCED AREA	600 E FRANCIS AVE	10/9/2020	P3
C	BURGLARY 2D GARAGE	500 E QUEEN AVE	10/10/2020	P3
C	RAPE 3D		10/10/2020	P1
C	RESIDENTIAL BURGLARY	800 E GARLAND AVE	10/6/2020	P3
C	RESIDENTIAL BURGLARY	500 E NORTH AVE	10/8/2020	P4
C	RESIDENTIAL BURGLARY	0 E LIBERTY AVE	10/10/2020	P4
C	ROBBERY 1D PERSON	300 E WALTON AVE	10/5/2020	P3
C	ROBBERY 2D COMMERCIAL	9200 N COLTON ST	10/10/2020	P4
C	ROBBERY 2D PERSON	600 E HEROY AVE	10/8/2020	P4
C	THEFT 1D ALL OTHER	500 E NORTH AVE	10/8/2020	P4
C	THEFT 2D FROM BUILDING	9200 N COLTON ST	10/5/2020	P3
C	THEFT 2D FROM BUILDING	0 E WEILE AVE	10/9/2020	P2
C	THEFT 2D FROM BUILDING	0 E LIBERTY AVE	10/10/2020	P4
C	THEFT 2D FROM MOTOR VEHICLE	1200 E FRANCIS AVE	10/5/2020	P3
C	THEFT 3D ALL OTHER	9600 N DIVISION ST	10/5/2020	P3
C	THEFT 3D ALL OTHER	5600 N DIVISION ST	10/6/2020	P2
C	THEFT 3D ALL OTHER	600 E HOUSTON AVE	10/6/2020	P4
C	THEFT 3D ALL OTHER	6800 N DIVISION ST	10/8/2020	P3
C	THEFT 3D CITY SHOPLIFTING	9200 N COLTON ST	10/8/2020	P4
C	THEFT 3D CITY SHOPLIFTING	9200 N NEVADA ST	10/10/2020	P2
C	THEFT 3D FROM BUILDING	400 E MAGNESIUM RD	10/8/2020	P3
C	THEFT 3D FROM BUILDING	400 E MAGNESIUM RD	10/8/2020	P2
C	THEFT 3D FROM MOTOR VEHICLE	200 E LIBERTY AVE	10/4/2020	P3
C	THEFT 3D FROM MOTOR VEHICLE	500 E GLASS AVE	10/4/2020	P3
C	THEFT 3D FROM MOTOR VEHICLE	7300 N COLTON ST	10/4/2020	P3
C	THEFT 3D FROM MOTOR VEHICLE	500 E GORDON AVE	10/6/2020	P3
C	THEFT 3D FROM MOTOR VEHICLE	6600 N CINCINNATI ST	10/7/2020	P3
C	THEFT 3D FROM MOTOR VEHICLE	1400 E DEVOE LN	10/8/2020	P3
A	THEFT 3D FROM MOTOR VEHICLE	200 E LINCOLN RD	10/9/2020	P2
C	THEFT 3D FROM MOTOR VEHICLE	600 E SANSON AVE	10/10/2020	P2
C	THEFT 3D FROM MOTOR VEHICLE	1900 E FRANCIS AVE	10/10/2020	P3

For protection of victim privacy, the entire address on sexual assault crimes has been redacted.

<b>A/C</b>	<b>Offense Statute</b>	<b>Address</b>	<b>Reported Date</b>	<b>Dist</b>
A	THEFT 3D FROM MOTOR VEHICLE	8400 N NEVADA ST	10/10/2020	P2
C	THEFT 3D SHOPLIFTING	6600 N DIVISION ST	10/5/2020	P3
C	THEFT 3D SHOPLIFTING	6600 N DIVISION ST	10/5/2020	P3
C	THEFT 3D SHOPLIFTING	4700 N DIVISION ST	10/5/2020	P3
C	THEFT 3D SHOPLIFTING	4700 N DIVISION ST	10/6/2020	P3
C	THEFT 3D SHOPLIFTING	4700 N DIVISION ST	10/6/2020	P3
C	THEFT 3D SHOPLIFTING	4700 N DIVISION ST	10/6/2020	P2
C	THEFT 3D SHOPLIFTING	4700 N DIVISION ST	10/6/2020	P3
C	THEFT 3D SHOPLIFTING	4700 N DIVISION ST	10/6/2020	P3
C	THEFT 3D SHOPLIFTING	4700 N DIVISION ST	10/6/2020	P7
C	THEFT 3D SHOPLIFTING	7700 N DIVISION ST	10/6/2020	P3
C	THEFT 3D SHOPLIFTING	6700 N DIVISION ST	10/7/2020	P3
C	THEFT 3D SHOPLIFTING	6700 N DIVISION ST	10/7/2020	P3
C	THEFT 3D SHOPLIFTING	9200 N COLTON ST	10/7/2020	P3
C	THEFT 3D SHOPLIFTING	6700 N DIVISION ST	10/10/2020	P3
C	THEFT 3D VEHICLE PARTS AND ACCESSORIES	200 E CROWN AVE	10/4/2020	P3
C	THEFT 3D VEHICLE PARTS AND ACCESSORIES	8100 N STANDARD ST	10/5/2020	P3
C	THEFT 3D VEHICLE PARTS AND ACCESSORIES	6400 N PERRY ST	10/6/2020	P3
C	THEFT 3D VEHICLE PARTS AND ACCESSORIES	N DIVISION ST / E WALTON AVE	10/6/2020	P1
C	THEFT OF MOTOR VEHICLE	700 E GORDON AVE	10/8/2020	P4
<b><u>SPB3WH</u></b>				
C	HARASSMENT FELONY WEAPON INVOLVED	5400 N MARTIN ST	10/9/2020	P4
C	THEFT 3D VEHICLE PARTS AND ACCESSORIES	1800 E ROWAN AVE	10/10/2020	P3

POLICE SUMMARY - Ending: Saturday, October 10, 2020



## NE - Northeast District (P4)

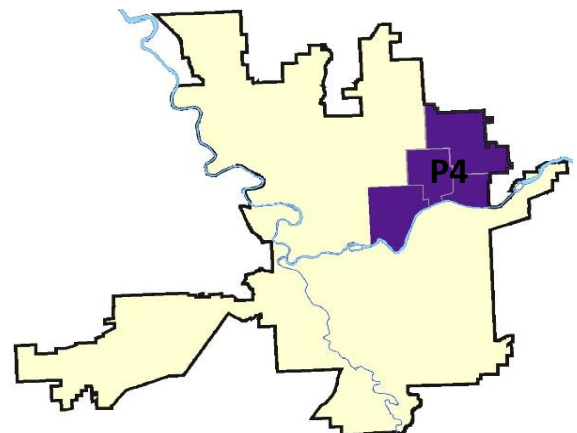
### Preliminary IBR Counts

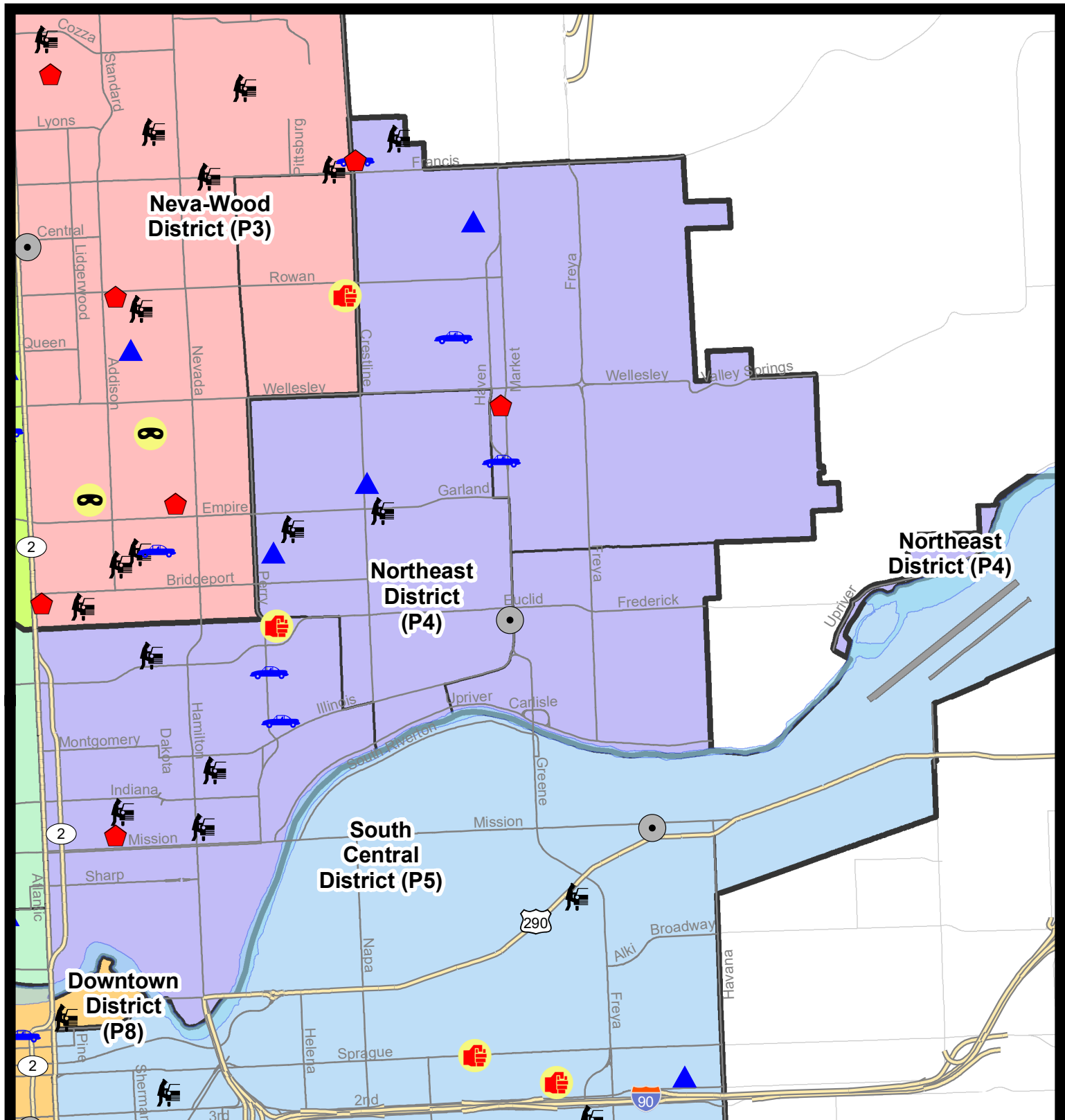
NIBRS Categories (Part 1 Selected)		7 Day Comparison			28 Day Comparison			YTD Comparison		
		Current	Prior	Percent	Current	Prior	Percent	Current	Prior	Percent
<b>Violent</b>	Criminal Homicide	0	0		0	0		3	0	
	Rape	1	0		4	2	100.00%	23	33	-30.30%
	Robbery - Commercial	0	0		0	0		4	15	-73.33%
	Robbery - Person	0	1	-100.00%	3	2	50.00%	23	26	-11.54%
	Aggravated Assault - Non DV	0	3	-100.00%	5	6	-16.67%	65	71	-8.45%
	Aggravated Assault - DV	1	0		4	2	100.00%	34	42	-19.05%
<b>Violent Total:</b>		2	4	-50.00%	16	12	33.33%	152	187	-18.72%
<b>Property</b>	Burglary - Residential	3	1	200.00%	7	3	133.33%	100	118	-15.25%
	Burglary Garage	3	2	50.00%	9	6	50.00%	63	43	46.51%
	Burglary Commercial	1	0		9	8	12.50%	47	41	14.63%
	Larceny	27	18	50.00%	107	116	-7.76%	994	1279	-22.28%
	Vehicle Theft	5	1	400.00%	11	19	-42.11%	158	204	-22.55%
	Arson	0	1	-100.00%	1	4	-75.00%	15	4	275.00%
<b>Property Total:</b>		39	23	69.57%	144	156	-7.69%	1377	1689	-18.47%
<b>Preliminary Part 1 Crime Totals:</b>		41	27	51.85%	160	168	-4.76%	1529	1876	-18.50%
<b>Current 7 Day Period:</b>		10/4/2020 - 10/10/2020			<b>Prior 7 Day Period:</b>		9/27/2020 - 10/3/2020			
<b>Current 28 Day Period:</b>		9/13/2020 - 10/10/2020			<b>Prior 28 Day Period:</b>		8/16/2020 - 9/12/2020			
<b>Current YTD Day Period:</b>		1/1/2020 - 10/10/2020			<b>Prior YTD Period:</b>		1/1/2019 - 10/10/2019			

Prepared by SPD Crime Analysis Office - Monday, October 12, 2020

**NOTE:** SPD moved from UCR to the NIBRS reporting standard on 10/4/16 following the transition to a new RMS System. [Numbers on CompStat reports prior to this date should not be used as a comparison to those on this report.](#) Additional info on these reporting standards can be found on the FBI website: <https://ucr.fbi.gov/nibrs-overview>

This chart represents Preliminary counts of selected crime categories from Police Case Reports. Full statistical analysis to determine the confidence level of this data has not been performed. The % change columns on the preliminary counts differ from the percentage change on the NIBRS crime report, sometimes significantly. The CompStat report is designed for operational use and includes only selected NIBRS categories and coding less complex than full NIBRS rules. Official statistics for these and other NIBRS categories can be found on WASPC & FBI websites once available.





**City of Spokane**  
**Northeast District (P4)**  
**Selected Crime Codes**  
**2020-10-04 to 2020-10-10**  
 Prepared By:  
 Crime Analysis Unit  
 Spokane Police Department

**Legend**

**NIBRS Events**



Criminal Homicide



Rape



Robbery Commercial



Robbery Person



Aggravated Assault



Burglary Residential



Burglary Garage



Burglary Commercial



Vehicle Prowling



Vehicle Theft



Arson



Cases Represent LERMS Crime Codes  
 Points may indicate multiple events  
 Note: Veh Prowl is only Larceny displayed

For Additional Information on  
 Incidents pertaining to an  
 Area, Trend, or Pattern  
 Contact Information Analysis

0 0.2 0.4 0.8 Miles



THIS IS NOT A LEGAL DOCUMENT.  
 The information shown on this map is compiled  
 from various sources and is subject to constant  
 revision. Information shown on this map should  
 not be used to determine the location of facilities  
 in relationship to property lines, section lines,  
 streets, etc.



Sunday - Saturday

10/4/2020 TO 10/10/2020

NE - Northeast District (P4)



<b>A/C</b>	<b>Offense Statute</b>	<b>Address</b>	<b>Reported Date</b>	<b>Dist</b>
C	RAPE 3D		10/5/2020	P4
<b><u>SPB4BE</u></b>				
C	BURGLARY 2D COMMERCIAL	3000 E FAIRVIEW AVE	10/7/2020	P4
C	BURGLARY 2D GARAGE	1500 E GLASS AVE	10/7/2020	P8
C	BURGLARY 2D GARAGE	4000 N CRESTLINE ST	10/10/2020	P4
C	THEFT 2D FROM BUILDING	2400 E ILLINOIS AVE	10/9/2020	P4
C	THEFT 2D FROM MOTOR VEHICLE	1600 E PROVIDENCE AVE	10/6/2020	P4
C	THEFT 3D ALL OTHER	1500 E GLASS AVE	10/7/2020	P8
C	THEFT 3D FROM MOTOR VEHICLE	2200 E EMPIRE AVE	10/9/2020	P4
C	THEFT 3D VEHICLE PARTS AND ACCESSORIES	2100 E UPRIVER DR	10/7/2020	P4
C	THEFT OF A FIREARM FROM BUILDING	1500 E GLASS AVE	10/7/2020	P8
<b><u>SPB4HI</u></b>				
C	BURGLARY 2D GARAGE	2900 E CENTRAL AVE	10/7/2020	P4
C	RESIDENTIAL BURGLARY	3000 E HOFFMAN AVE	10/5/2020	P4
C	RESIDENTIAL BURGLARY	6300 N CRESTLINE ST	10/6/2020	P4
C	THEFT 1D ALL OTHER	5600 N MARKET ST	10/10/2020	P4
C	THEFT 3D ALL OTHER	2600 E WABASH AVE	10/8/2020	P4
C	THEFT 3D FROM BUILDING	3000 E HOFFMAN AVE	10/7/2020	P4
C	THEFT 3D FROM MOTOR VEHICLE	6500 N ALTAMONT ST	10/4/2020	P4
C	THEFT OF MOTOR VEHICLE	4100 N MARKET ST	10/5/2020	P4
C	THEFT OF MOTOR VEHICLE	6300 N CRESTLINE ST	10/6/2020	P4
C	THEFT OF MOTOR VEHICLE	5000 N NELSON ST	10/6/2020	P4
<b><u>SPB4LO</u></b>				
C	HARASSMENT FELONY WEAPON INVOLVED	3000 N HOGAN ST	10/4/2020	P3
C	RESIDENTIAL BURGLARY	400 E AUGUSTA AVE	10/4/2020	P2
C	THEFT 2D FROM BUILDING	400 E AUGUSTA AVE	10/4/2020	P2
C	THEFT 2D FROM BUILDING	1800 N DIVISION ST	10/5/2020	P4
C	THEFT 3D ALL OTHER	900 E SINTO AVE	10/7/2020	P4
C	THEFT 3D ALL OTHER	700 E NORA AVE	10/7/2020	P2
C	THEFT 3D ALL OTHER	500 E MISSION AVE	10/9/2020	P2
C	THEFT 3D CITY ALL OTHER	1500 E ILLINOIS AVE	10/4/2020	P4
C	THEFT 3D CITY SHOPLIFTING	900 E MISSION AVE	10/8/2020	P4
C	THEFT 3D CITY SHOPLIFTING	2500 N DIVISION ST	10/8/2020	P2
C	THEFT 3D FROM BUILDING	1100 E MONTGOMERY AVE	10/9/2020	P4
C	THEFT 3D FROM MOTOR VEHICLE	900 E ERMINA AVE	10/5/2020	P4
C	THEFT 3D FROM MOTOR VEHICLE	2800 N DAKOTA ST	10/6/2020	P4
C	THEFT 3D FROM MOTOR VEHICLE	400 E NORA AVE	10/6/2020	P4

For protection of victim privacy, the entire address on sexual assault crimes has been redacted.

<b><u>A/C</u></b>	<b><u>Offense Statute</u></b>	<b><u>Address</u></b>	<b><u>Reported Date</u></b>	<b><u>Dist</u></b>
C	THEFT 3D FROM MOTOR VEHICLE	900 E AUGUSTA AVE	10/6/2020	P4
C	THEFT 3D SHOPLIFTING	900 E MISSION AVE	10/4/2020	P2
C	THEFT 3D SHOPLIFTING	2000 N HAMILTON ST	10/5/2020	P4
C	THEFT 3D SHOPLIFTING	900 E MISSION AVE	10/6/2020	P4
C	THEFT 3D VEHICLE PARTS AND ACCESSORIES	900 E NORA AVE	10/5/2020	P4
C	THEFT OF MOTOR VEHICLE	2700 N PERRY ST	10/8/2020	P4
C	THEFT OF MOTOR VEHICLE	2400 N HOGAN ST	10/9/2020	P2

# SPOKANE POLICE DEPARTMENT



## **SOUTH** **Police Service Area**

### PSA Commander

**Captain Tracie Meidl**

**South Central District (P5)**

**Southeast District (P6)**

**Southwest District (P7)**



POLICE SUMMARY - Ending: Saturday, October 10, 2020

## ***SOUTH PRECINCT (P5, P6, and P7)***



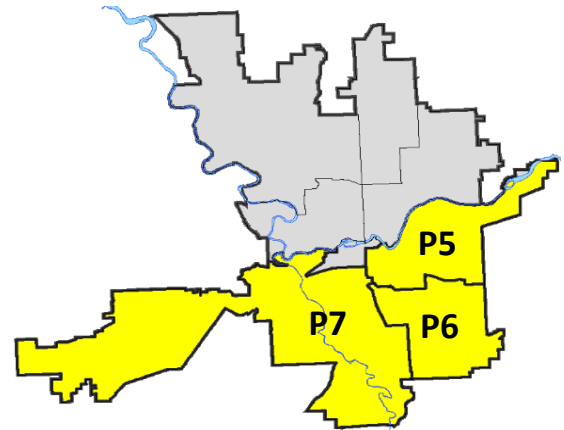
### Preliminary IBR Counts

NIBRS Categories (Part 1 Selected)		7 Day Comparison			28 Day Comparison			YTD Comparison		
		Current	Prior	Percent	Current	Prior	Percent	Current	Prior	Percent
Violent	Criminal Homicide	0	1	-100.00%	1	0		4	2	100.00%
	Rape	0	0		6	7	-14.29%	53	49	8.16%
	Robbery - Commercial	0	0		1	1	0.00%	11	6	83.33%
	Robbery - Person	1	0		7	6	16.67%	50	54	-7.41%
	Aggravated Assault - Non DV	5	4	25.00%	11	15	-26.67%	112	124	-9.68%
	Aggravated Assault - DV	0	1	-100.00%	3	10	-70.00%	73	100	-27.00%
Violent Total:		6	6	0.00%	29	39	-25.64%	303	335	-9.55%
Property	Burglary - Residential	3	7	-57.14%	21	20	5.00%	233	211	10.43%
	Burglary Garage	2	2	0.00%	10	15	-33.33%	164	167	-1.80%
	Burglary Commercial	4	3	33.33%	14	14	0.00%	136	118	15.25%
	Larceny	62	71	-12.68%	249	248	0.40%	2329	2419	-3.72%
	Vehicle Theft	2	7	-71.43%	24	24	0.00%	296	286	3.50%
	Arson	2	0		2	6	-66.67%	28	10	180.00%
Property Total:		75	90	-16.67%	320	327	-2.14%	3186	3211	-0.78%
Preliminary Part 1 Crime Totals:		81	96	-15.63%	349	366	-4.64%	3489	3546	-1.61%
Current 7 Day Period:		10/4/2020 - 10/10/2020			Prior 7 Day Period:		9/27/2020 - 10/3/2020			
Current 28 Day Period:		9/13/2020 - 10/10/2020			Prior 28 Day Period:		8/16/2020 - 9/12/2020			
Current YTD Day Period:		1/1/2020 - 10/10/2020			Prior YTD Period:		1/1/2019 - 10/10/2019			

Prepared by SPD Crime Analysis Office - Monday, October 12, 2020

**NOTE:** SPD moved from UCR to the NIBRS reporting standard on 10/4/16 following the transition to a new RMS System. [Numbers on CompStat reports prior to this date should not be used as a comparison to those on this report.](#) Additional info on these reporting standards can be found on the FBI website: <https://ucr.fbi.gov/nibrs-overview>

This chart represents Preliminary counts of selected crime categories from Police Case Reports. Full statistical analysis to determine the confidence level of this data has not been performed. The % change columns on the preliminary counts differ from the percentage change on the NIBRS crime report, sometimes significantly. The CompStat report is designed for operational use and includes only selected NIBRS categories and coding less complex than full NIBRS rules. Official statistics for these and other NIBRS categories can be found on WASPC & FBI websites once available.



POLICE SUMMARY - Ending: Saturday, October 10, 2020

## SE - South Central District (P5)



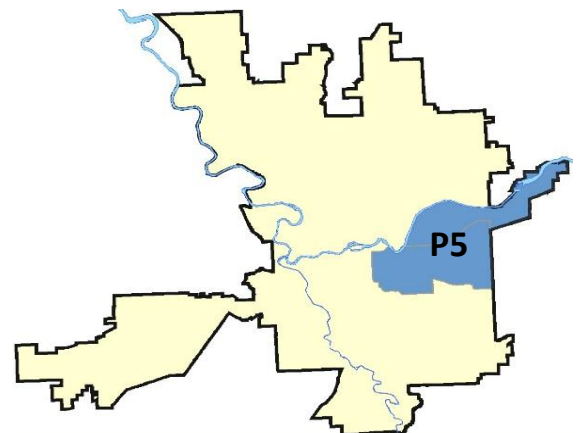
### Preliminary IBR Counts


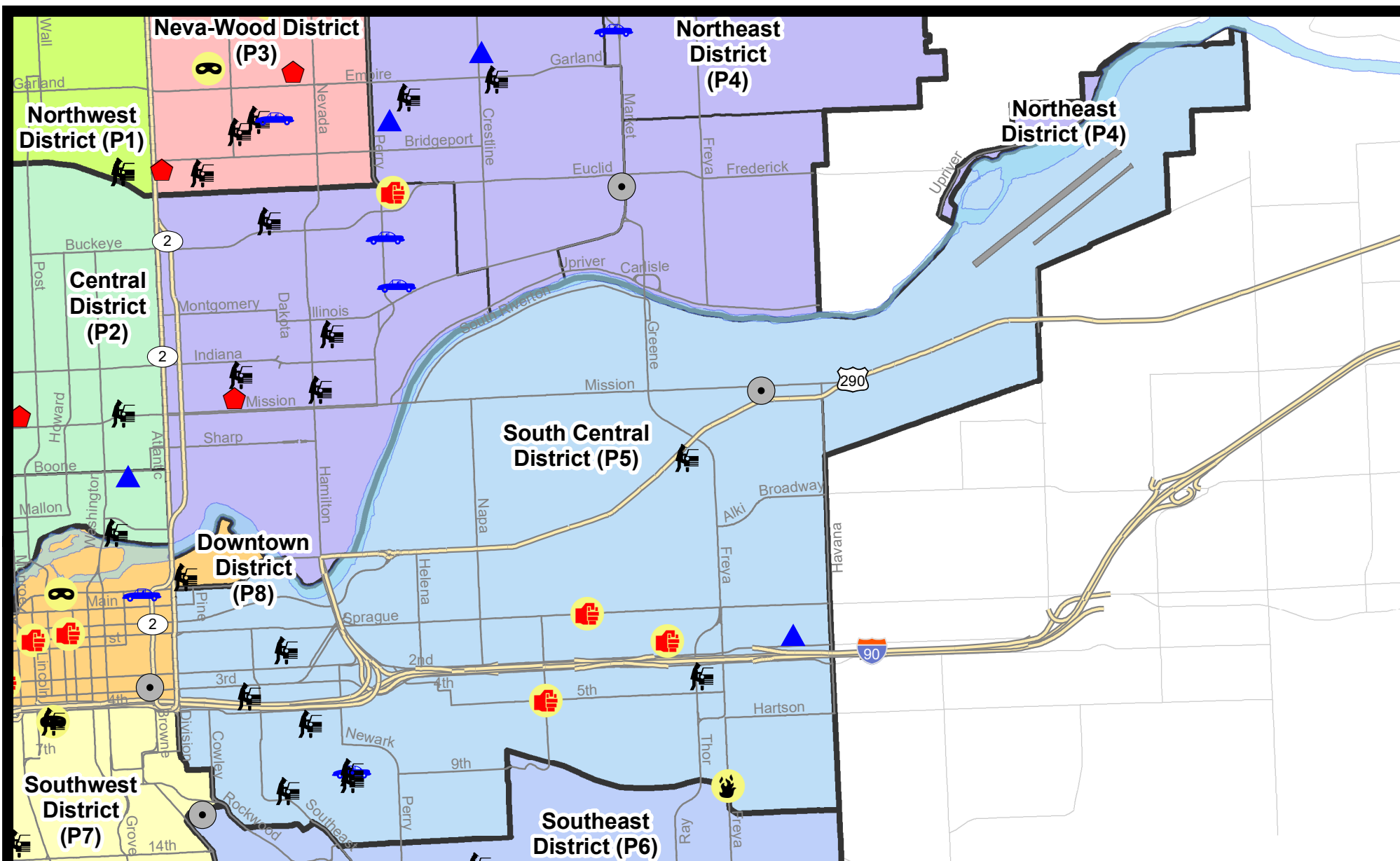
NIBRS Categories (Part 1 Selected)		7 Day Comparison			28 Day Comparison			YTD Comparison		
		Current	Prior	Percent	Current	Prior	Percent	Current	Prior	Percent
<b>Violent</b>	Criminal Homicide	0	1	-100.00%	1	0		2	2	0.00%
	Rape	0	0		3	4	-25.00%	20	19	5.26%
	Robbery - Commercial	0	0		0	1	-100.00%	4	3	33.33%
	Robbery - Person	0	0		3	4	-25.00%	22	27	-18.52%
	Aggravated Assault - Non DV	3	2	50.00%	6	5	20.00%	61	60	1.67%
	Aggravated Assault - DV	0	0		0	7	-100.00%	35	48	-27.08%
<b>Violent Total:</b>		3	3	0.00%	13	21	-38.10%	144	159	-9.43%
<b>Property</b>	Burglary - Residential	0	2	-100.00%	5	7	-28.57%	78	64	21.88%
	Burglary Garage	1	0		2	2	0.00%	26	32	-18.75%
	Burglary Commercial	1	1	0.00%	8	9	-11.11%	75	71	5.63%
	Larceny	25	21	19.05%	79	89	-11.24%	789	892	-11.55%
	Vehicle Theft	1	1	0.00%	9	11	-18.18%	120	138	-13.04%
	Arson	1	0		1	3	-66.67%	12	7	71.43%
<b>Property Total:</b>		29	25	16.00%	104	121	-14.05%	1100	1204	-8.64%
<b>Preliminary Part 1 Crime Totals:</b>		32	28	14.29%	117	142	-17.61%	1244	1363	-8.73%
<b>Current 7 Day Period:</b>		10/4/2020 - 10/10/2020			<b>Prior 7 Day Period:</b>		9/27/2020 - 10/3/2020			
<b>Current 28 Day Period:</b>		9/13/2020 - 10/10/2020			<b>Prior 28 Day Period:</b>		8/16/2020 - 9/12/2020			
<b>Current YTD Day Period:</b>		1/1/2020 - 10/10/2020			<b>Prior YTD Period:</b>		1/1/2019 - 10/10/2019			

Prepared by SPD Crime Analysis Office - Monday, October 12, 2020

**NOTE:** SPD moved from UCR to the NIBRS reporting standard on 10/4/16 following the transition to a new RMS System. [Numbers on CompStat reports prior to this date should not be used as a comparison to those on this report.](#) Additional info on these reporting standards can be found on the FBI website: <https://ucr.fbi.gov/nibrs-overview>

This chart represents Preliminary counts of selected crime categories from Police Case Reports. Full statistical analysis to determine the confidence level of this data has not been performed. The % change columns on the preliminary counts differ from the percentage change on the NIBRS crime report, sometimes significantly. The CompStat report is designed for operational use and includes only selected NIBRS categories and coding less complex than full NIBRS rules. Official statistics for these and other NIBRS categories can be found on WASPC & FBI websites once available.




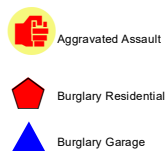



**City of Spokane**  
**South Central District (P5)**  
**Selected**  
**Crime Types**  
**2020-10-04 to 2020-10-10**

Prepared By:  
**Crime Analysis Unit**  
**Spokane Police Department**

**Legend**

**NIBRS Events**



Cases Represent LERMS Crime Codes  
 Points may indicate multiple events  
 Note: Veh Prowl is only Larceny category displayed



For Additional Information on Incidents  
 pertaining to an Area, Trend, or Pattern  
 Contact Information Analysis

0 0.2 0.4 0.6 0.8 1 Miles



**THIS IS NOT A LEGAL DOCUMENT:**  
 The information shown on this map is compiled  
 from various sources and is subject to constant  
 revision. Information shown on this map should  
 not be used to determine the location of facilities  
 in relationship to property lines, section lines,  
 streets, etc.



Sunday - Saturday

10/4/2020 TO 10/10/2020

SE - South Central District (P5)



<b>A/C</b>	<b>Offense Statute</b>	<b>Address</b>	<b>Reported Date</b>	<b>Dist</b>
<b><u>SPC5EC</u></b>				
C	ARSON 2D	S FREYA ST / E 11TH AVE	10/8/2020	P6
C	ASSAULT 2D	E PACIFIC AVE / S RAY ST	10/6/2020	P5
C	ASSAULT 3D WEAPON OR NEGLIGENT INJURY	E SPRAGUE AVE / N LACEY ST	10/10/2020	P6
C	BURGLARY 2D FENCED AREA	1600 E TRENT AVE	10/7/2020	P5
C	BURGLARY 2D FENCED AREA	3200 E 1ST AVE	10/8/2020	P5
C	BURGLARY 2D GARAGE	4000 E PACIFIC AVE	10/4/2020	P5
C	DRIVE BY SHOOTING	E 5TH AVE / S ALTAMONT ST	10/5/2020	P6
C	MAIL THEFT	1200 E TRENT AVE	10/5/2020	P5
C	THEFT 2D ALL OTHER	2400 E HARTSON AVE	10/6/2020	P5
C	THEFT 2D ALL OTHER	400 S THOR ST	10/6/2020	P6
C	THEFT 2D ALL OTHER	2400 E HARTSON AVE	10/9/2020	P5
C	THEFT 2D FROM BUILDING	0 E 8TH AVE	10/9/2020	P5
C	THEFT 2D FROM MOTOR VEHICLE	900 S HATCH ST	10/5/2020	P5
C	THEFT 2D FROM MOTOR VEHICLE	500 S GARFIELD ST	10/5/2020	P5
C	THEFT 2D VEHICLE PARTS AND ACCESSORIES	3000 E SPRAGUE AVE	10/9/2020	P5
C	THEFT 3D ALL OTHER	500 S GARFIELD ST	10/5/2020	P5
C	THEFT 3D ALL OTHER	2500 E PACIFIC AVE	10/10/2020	P5
C	THEFT 3D CITY FROM MOTOR VEHICLE	3400 E DESMET AVE	10/10/2020	P6
C	THEFT 3D FROM MOTOR VEHICLE	1000 E 9TH AVE	10/4/2020	P5
C	THEFT 3D FROM MOTOR VEHICLE	700 E PACIFIC AVE	10/5/2020	P5
A	THEFT 3D FROM MOTOR VEHICLE	1000 E 9TH AVE	10/5/2020	P5
C	THEFT 3D FROM MOTOR VEHICLE	300 S SHERMAN ST	10/6/2020	P5
C	THEFT 3D FROM MOTOR VEHICLE	400 S THOR ST	10/10/2020	P5
C	THEFT 3D SHOPLIFTING	3000 E SPRAGUE AVE	10/8/2020	P5
C	THEFT 3D SHOPLIFTING	3000 E SPRAGUE AVE	10/8/2020	P5
C	THEFT OF MOTOR VEHICLE	1000 E 9TH AVE	10/4/2020	P6
<b><u>SPC5GP</u></b>				
C	BURGLARY 2D COMMERCIAL	3900 E TRENT AVE	10/10/2020	P6
A	BURGLARY 2D FENCED AREA	700 N HOGAN ST	10/5/2020	P5
C	MAIL THEFT	2100 E MISSION AVE	10/7/2020	P5
C	THEFT 2D ALL OTHER	2500 E SOUTH RIVERTON AVE	10/4/2020	P5
C	THEFT 3D ALL OTHER	1800 E SOUTH RIVERTON AVE	10/10/2020	P5
C	THEFT 3D FROM BUILDING	3900 E TRENT AVE	10/10/2020	P6

POLICE SUMMARY - Ending: Saturday, October 10, 2020



## SE - Southeast District (P6)

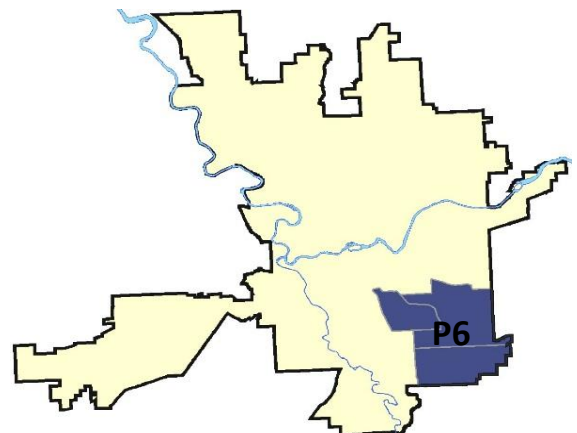
### Preliminary IBR Counts

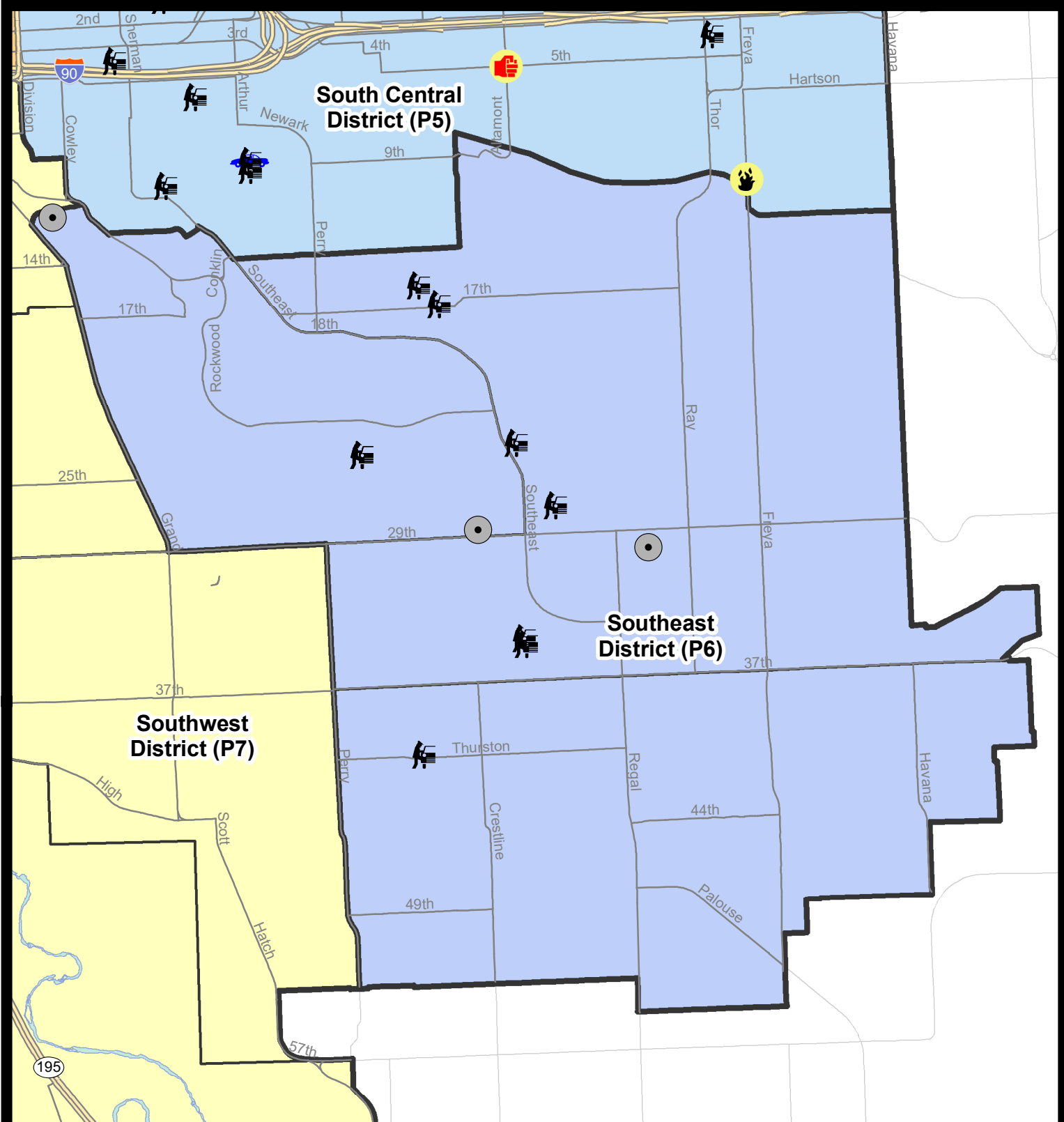
NIBRS Categories (Part 1 Selected)		7 Day Comparison			28 Day Comparison			YTD Comparison		
		Current	Prior	Percent	Current	Prior	Percent	Current	Prior	Percent
<b>Violent</b>	Criminal Homicide	0	0		0	0		1	0	
	Rape	0	0		1	2	-50.00%	9	13	-30.77%
	Robbery - Commercial	0	0		1	0		5	2	150.00%
	Robbery - Person	0	0		1	1	0.00%	6	9	-33.33%
	Aggravated Assault - Non DV	0	0		1	0		10	12	-16.67%
	Aggravated Assault - DV	0	0		0	0		14	20	-30.00%
<b>Violent Total:</b>		0	0		4	3	33.33%	45	56	-19.64%
<b>Property</b>	Burglary - Residential	0	2	-100.00%	4	3	33.33%	53	55	-3.64%
	Burglary Garage	0	2	-100.00%	6	5	20.00%	74	61	21.31%
	Burglary Commercial	3	0		4	1	300.00%	18	10	80.00%
	Larceny	18	16	12.50%	60	43	39.53%	489	576	-15.10%
	Vehicle Theft	0	1	-100.00%	2	5	-60.00%	51	57	-10.53%
	Arson	0	0		0	1	-100.00%	5	1	400.00%
<b>Property Total:</b>		21	21	0.00%	76	58	31.03%	690	760	-9.21%
<b>Preliminary Part 1 Crime Totals:</b>		21	21	0.00%	80	61	31.15%	735	816	-9.93%
<b>Current 7 Day Period:</b>		10/4/2020 - 10/10/2020			<b>Prior 7 Day Period:</b>		9/27/2020 - 10/3/2020			
<b>Current 28 Day Period:</b>		9/13/2020 - 10/10/2020			<b>Prior 28 Day Period:</b>		8/16/2020 - 9/12/2020			
<b>Current YTD Day Period:</b>		1/1/2020 - 10/10/2020			<b>Prior YTD Period:</b>		1/1/2019 - 10/10/2019			

Prepared by SPD Crime Analysis Office - Monday, October 12, 2020

**NOTE:** SPD moved from UCR to the NIBRS reporting standard on 10/4/16 following the transition to a new RMS System. [Numbers on CompStat reports prior to this date should not be used as a comparison to those on this report.](#) Additional info on these reporting standards can be found on the FBI website: <https://ucr.fbi.gov/nibrs-overview>










This chart represents Preliminary counts of selected crime categories from Police Case Reports. Full statistical analysis to determine the confidence level of this data has not been performed. The % change columns on the preliminary counts differ from the percentage change on the NIBRS crime report, sometimes significantly. The CompStat report is designed for operational use and includes only selected NIBRS categories and coding less complex than full NIBRS rules. Official statistics for these and other NIBRS categories can be found on WASPC & FBI websites once available.





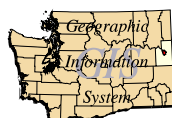

**City of Spokane**  
**Southeast District (P6)**  
**Selected Crime Codes**  
**2020-10-04 to 2020-10-10**  
**Prepared By:**  
**Crime Analysis Unit**  
**Spokane Police Department**

**Legend**

 Criminal Homicide	 Robbery Person	 Burglary Commercial
 Rape	 Aggravated Assault	 Vehicle Prowling
 Robbery Commercial	 Burglary Residential	 Vehicle Theft
	 Burglary Garage	 Arson

*Cases Represent LERMS Crime Codes  
Points may indicate multiple events  
Note: Veh Prowl is only Larceny displayed*

0 0.15 0.3 0.6 Miles

THIS IS NOT A LEGAL DOCUMENT:  
The information shown on this map is compiled from various sources and is subject to constant revision. Information shown on this map should not be used to determine the location of facilities in relationship to property lines, section lines, streets, etc.

*For Additional Information on Incidents pertaining to an Area, Trend, or Pattern Contact Information Analysis*

Sunday - Saturday

10/4/2020 TO 10/10/2020

SE - Southeast District (P6)



<b>A/C</b>	<b>Offense Statute</b>	<b>Address</b>	<b>Reported Date</b>	<b>Dist</b>
<b><u>SPC6LH</u></b>				
C	BURGLARY 2D COMMERCIAL	3000 E 29TH AVE	10/7/2020	P6
C	MAIL THEFT	2600 E NORTH ALTAMONT BLVD	10/7/2020	P6
C	THEFT 1D ALL OTHER	1300 S COOK ST	10/5/2020	P6
C	THEFT 3D FROM MOTOR VEHICLE	2000 E 17TH AVE	10/5/2020	P5
A	THEFT 3D FROM MOTOR VEHICLE	3400 S ALTAMONT ST	10/5/2020	P6
C	THEFT 3D FROM MOTOR VEHICLE	3400 S ALTAMONT ST	10/5/2020	P6
C	THEFT 3D FROM MOTOR VEHICLE	2600 E 27TH AVE	10/5/2020	P6
A	THEFT 3D FROM MOTOR VEHICLE	1900 E 16TH AVE	10/6/2020	P6
C	THEFT 3D FROM MOTOR VEHICLE	2300 S SOUTHEAST BLVD	10/10/2020	P6
<b><u>SPC6RW</u></b>				
C	BURGLARY 2D COMMERCIAL	2200 E 29TH AVE	10/5/2020	P6
C	BURGLARY 2D COMMERCIAL	100 E 12TH AVE	10/8/2020	P6
C	THEFT 2D FROM BUILDING	100 E 12TH AVE	10/8/2020	P6
C	THEFT 3D ALL OTHER	2600 S GARFIELD RD	10/4/2020	P6
C	THEFT 3D ALL OTHER	1000 E 27TH AVE	10/5/2020	P6
C	THEFT 3D ALL OTHER	1100 E 26TH AVE	10/6/2020	P6
C	THEFT 3D FROM BUILDING	2200 E 29TH AVE	10/5/2020	P6
C	THEFT 3D FROM MOTOR VEHICLE	2400 S HELENA CT	10/5/2020	P6
C	THEFT 3D FROM MOTOR VEHICLE	2400 S HELENA CT	10/5/2020	P6
<b><u>SPC6SG</u></b>				
C	THEFT 2D ALL OTHER	3100 E PALOUSE HWY	10/5/2020	P6
C	THEFT 3D ALL OTHER	4100 S MARTIN ST	10/5/2020	P6
C	THEFT 3D FROM MOTOR VEHICLE	1800 E THURSTON AVE	10/4/2020	P6

POLICE SUMMARY - Ending: Saturday, October 10, 2020



## SW - Southwest District (P7)

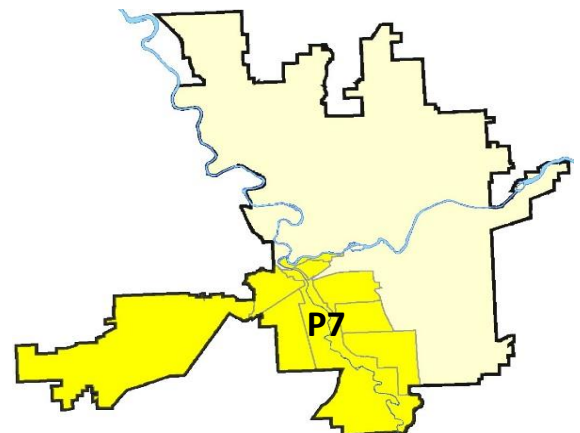
### Preliminary IBR Counts

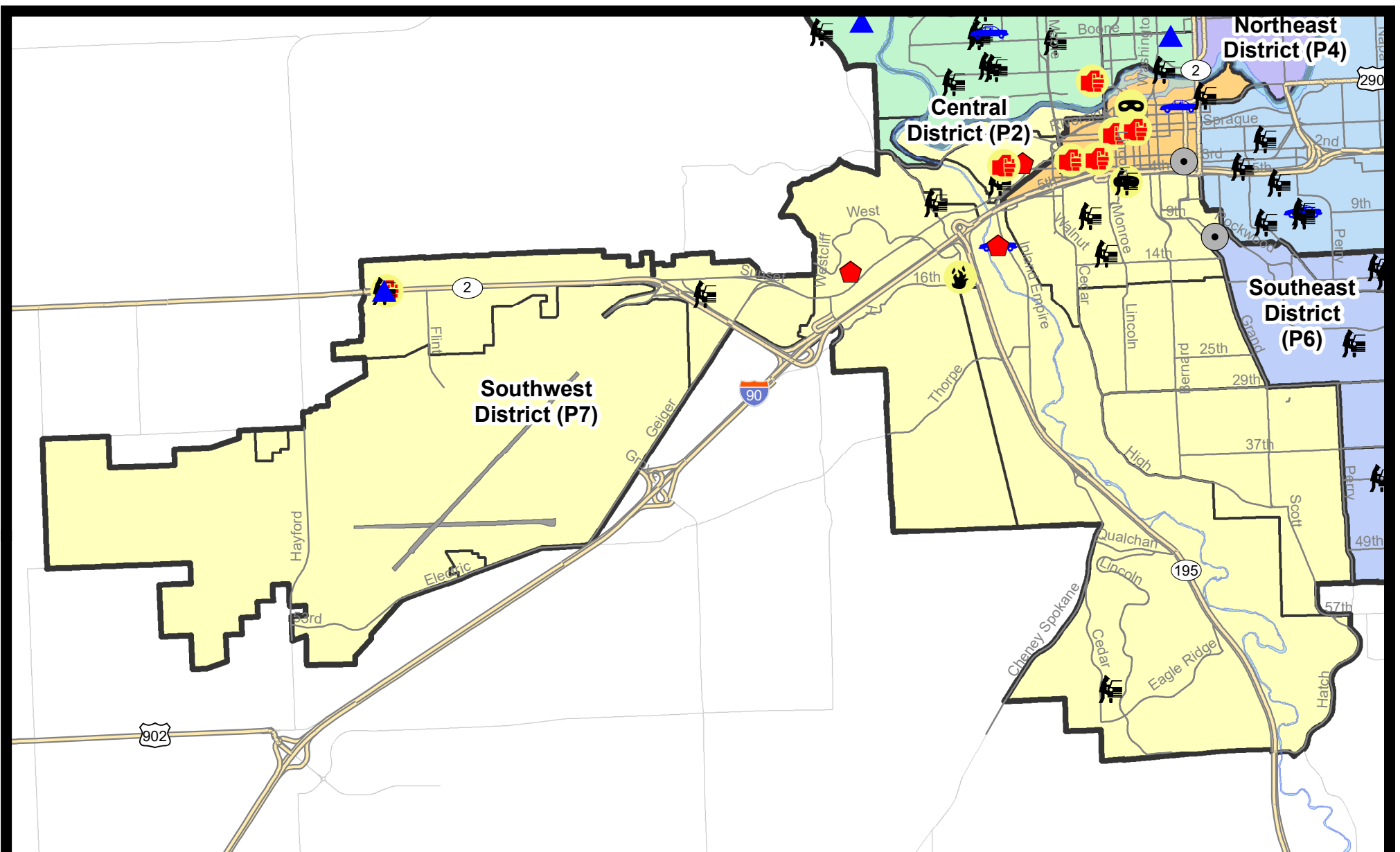
NIBRS Categories (Part 1 Selected)		7 Day Comparison			28 Day Comparison			YTD Comparison		
		Current	Prior	Percent	Current	Prior	Percent	Current	Prior	Percent
<b>Violent</b>	Criminal Homicide	0	0		0	0		1	0	
	Rape	0	0		2	1	100.00%	24	17	41.18%
	Robbery - Commercial	0	0		0	0		2	1	100.00%
	Robbery - Person	1	0		3	1	200.00%	22	18	22.22%
	Aggravated Assault - Non DV	2	2	0.00%	4	10	-60.00%	41	52	-21.15%
	Aggravated Assault - DV	0	1	-100.00%	3	3	0.00%	24	32	-25.00%
<b>Violent Total:</b>		3	3	0.00%	12	15	-20.00%	114	120	-5.00%
<b>Property</b>	Burglary - Residential	3	3	0.00%	12	10	20.00%	102	92	10.87%
	Burglary Garage	1	0		2	8	-75.00%	64	74	-13.51%
	Burglary Commercial	0	2	-100.00%	2	4	-50.00%	43	37	16.22%
	Larceny	19	34	-44.12%	110	116	-5.17%	1051	951	10.52%
	Vehicle Theft	1	5	-80.00%	13	8	62.50%	125	91	37.36%
	Arson	1	0		1	2	-50.00%	11	2	450.00%
<b>Property Total:</b>		25	44	-43.18%	140	148	-5.41%	1396	1247	11.95%
<b>Preliminary Part 1 Crime Totals:</b>		28	47	-40.43%	152	163	-6.75%	1510	1367	10.46%
<b>Current 7 Day Period:</b>		10/4/2020 - 10/10/2020			<b>Prior 7 Day Period:</b>		9/27/2020 - 10/3/2020			
<b>Current 28 Day Period:</b>		9/13/2020 - 10/10/2020			<b>Prior 28 Day Period:</b>		8/16/2020 - 9/12/2020			
<b>Current YTD Day Period:</b>		1/1/2020 - 10/10/2020			<b>Prior YTD Period:</b>		1/1/2019 - 10/10/2019			

Prepared by SPD Crime Analysis Office - Monday, October 12, 2020

**NOTE:** SPD moved from UCR to the NIBRS reporting standard on 10/4/16 following the transition to a new RMS System. [Numbers on CompStat reports prior to this date should not be used as a comparison to those on this report.](#) Additional info on these reporting standards can be found on the FBI website: <https://ucr.fbi.gov/nibrs-overview>

This chart represents Preliminary counts of selected crime categories from Police Case Reports. Full statistical analysis to determine the confidence level of this data has not been performed. The % change columns on the preliminary counts differ from the percentage change on the NIBRS crime report, sometimes significantly. The CompStat report is designed for operational use and includes only selected NIBRS categories and coding less complex than full NIBRS rules. Official statistics for these and other NIBRS categories can be found on WASPC & FBI websites once available.





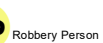
**City of Spokane**  
**Southwest District (P7)**  
**Selected**  
**Crime Types**  
**2020-10-04 to 2020-10-10**  
 Prepared By:  
 Crime Analysis Unit  
 Spokane Police Department

#### Legend

##### NIBRS Events



Robbery Commercial



Robbery Person



Aggravated Assault



Burglary Residential



Burglary Garage



Burglary Commercial



Vehicle Prowling



Vehicle Theft



Arson

Cases Represent LERMS Crime Codes  
 Points may indicate multiple events  
 Note: Veh Prowl is only Larceny category displayed



For Additional Information on Incidents  
 pertaining to an Area, Trend, or Pattern  
 Contact Information Analysis

0 0.2 0.4 0.6 0.8 1 1.2 1.4 1.6 Miles



**THIS IS NOT A LEGAL DOCUMENT:**  
 The information shown on this map is compiled  
 from various sources and is subject to constant  
 revision. Information shown on this map should  
 not be used to determine the location of facilities  
 in relationship to property lines, section lines,  
 streets, etc.





Sunday - Saturday

10/4/2020 TO 10/10/2020

SE - Southwest District (P7)



<b>A/C</b>	<b>Offense Statute</b>	<b>Address</b>	<b>Reported Date</b>	<b>Dist</b>
<b><u>SPD7BA</u></b>				
C	ASSAULT 1D	2100 W 2ND AVE	10/6/2020	P7
C	RESIDENTIAL BURGLARY	1900 W 2ND AVE	10/7/2020	P7
C	THEFT 3D FROM MOTOR VEHICLE	2100 W 4TH AVE	10/6/2020	P7
<b><u>SPD7CH</u></b>				
C	ROBBERY 1D PERSON	800 W 5TH AVE	10/9/2020	P7
C	THEFT 1D FROM BUILDING	800 W 5TH AVE	10/7/2020	P7
C	THEFT 2D FROM BUILDING	100 W 5TH AVE	10/6/2020	P7
C	THEFT 2D FROM BUILDING	800 W 5TH AVE	10/9/2020	P7
C	THEFT 3D ALL OTHER	500 W 6TH AVE	10/7/2020	P5
C	THEFT 3D FROM BUILDING	500 W 5TH AVE	10/4/2020	P7
C	THEFT 3D FROM MOTOR VEHICLE	1200 W 8TH AVE	10/4/2020	P7
A	THEFT 3D FROM MOTOR VEHICLE	1000 W 13TH AVE	10/8/2020	P7
C	THEFT 3D FROM MOTOR VEHICLE	800 W 5TH AVE	10/9/2020	P7
<b><u>SPD7GT</u></b>				
C	ARSON 2D	W 15TH AVE / S LINDEKE ST	10/8/2020	P7
<b><u>SPD7LC</u></b>				
C	RESIDENTIAL BURGLARY	1100 S COEUR D ALENE ST	10/10/2020	P7
C	THEFT 2D FROM MOTOR VEHICLE	6300 S TAY ST	10/9/2020	P7
C	THEFT OF A FIREARM FROM MOTOR VEHICLE	6300 S TAY ST	10/9/2020	P7
C	THEFT OF MOTOR VEHICLE	1100 S COEUR D ALENE ST	10/10/2020	P7
<b><u>SPD7MC</u></b>				
C	THEFT 3D ALL OTHER	600 W 29TH AVE	10/10/2020	P7
<b><u>SPD7WH</u></b>				
A	RESIDENTIAL BURGLARY	1300 S AZALEA DR	10/6/2020	P7
C	THEFT 2D ALL OTHER	4300 W SUNSET HWY	10/9/2020	P7
C	THEFT 3D FROM MOTOR VEHICLE	2900 W HARTSON AVE	10/7/2020	P7
<b><u>SPD7WP</u></b>				
C	BURGLARY 2D GARAGE	9600 W US 2 HWY	10/5/2020	P7
C	THEFT 2D FROM MOTOR VEHICLE	1600 S WINDSOR DR	10/7/2020	P7
C	THEFT 2D VEHICLE PARTS AND ACCESSORIES	5800 W ALLMAN RD	10/6/2020	P7
C	THEFT 3D ALL OTHER	1700 S ROYAL ST	10/5/2020	P7
C	THEFT 3D FROM MOTOR VEHICLE	9600 W US 2 HWY	10/5/2020	P7
C	THEFT 3D VEHICLE PARTS AND ACCESSORIES	5700 W SUNSET HWY	10/7/2020	P7
C	VEHICULAR ASSAULT	S LUCAS DR / W US 2 HWY	10/9/2020	P7

# SPOKANE POLICE DEPARTMENT

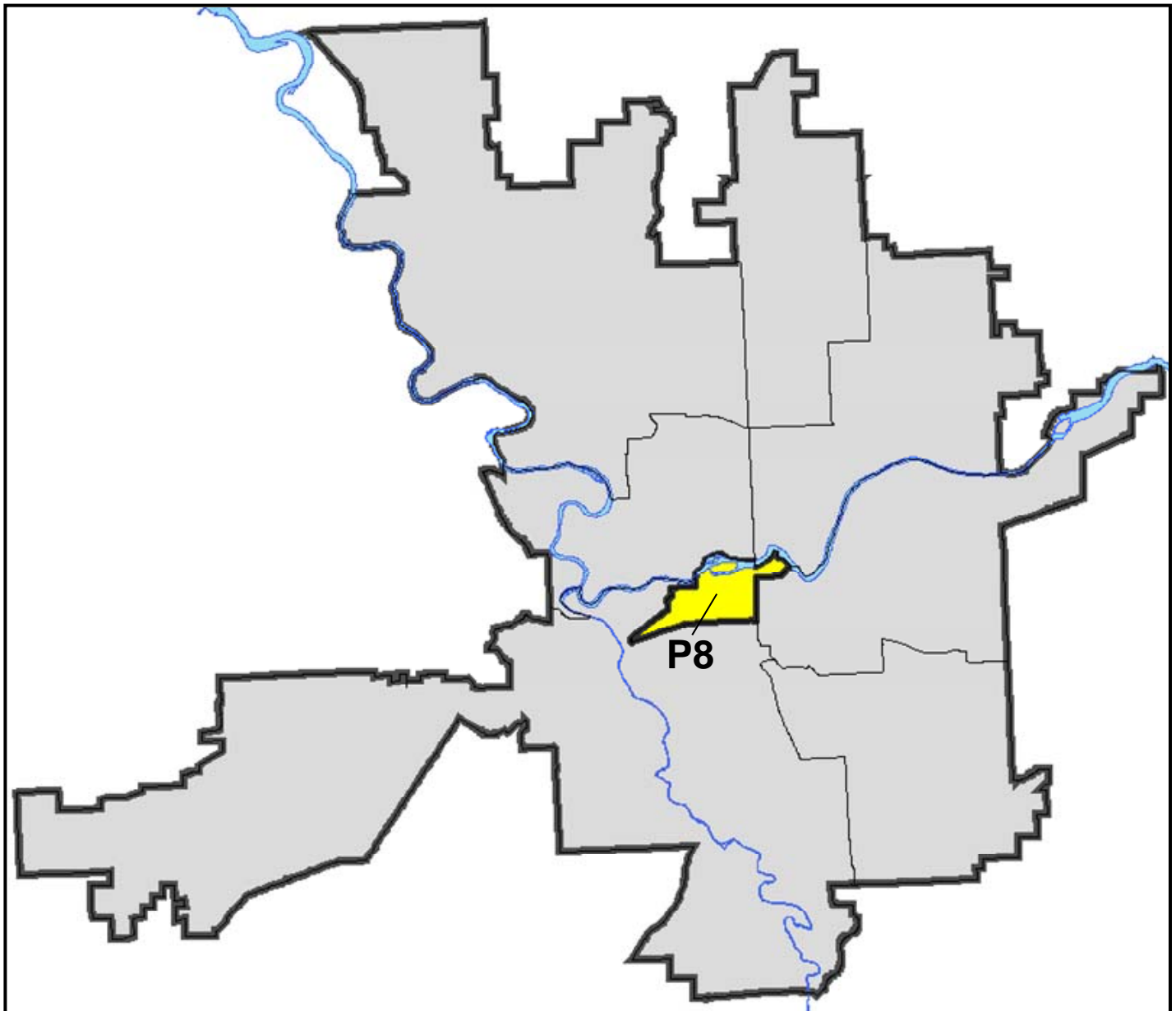
## DOWNTOWN

## Police Service Area



PSA Commander

**Captain David Singley**



POLICE SUMMARY - Ending: Saturday, October 10, 2020

## ***DOWNTOWN PRECINCT (P8)***



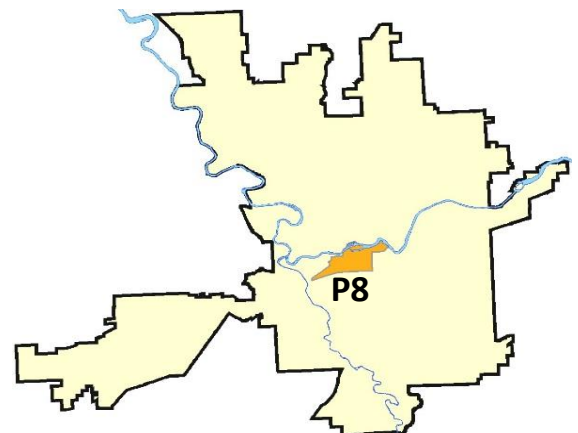
### Preliminary IBR Counts

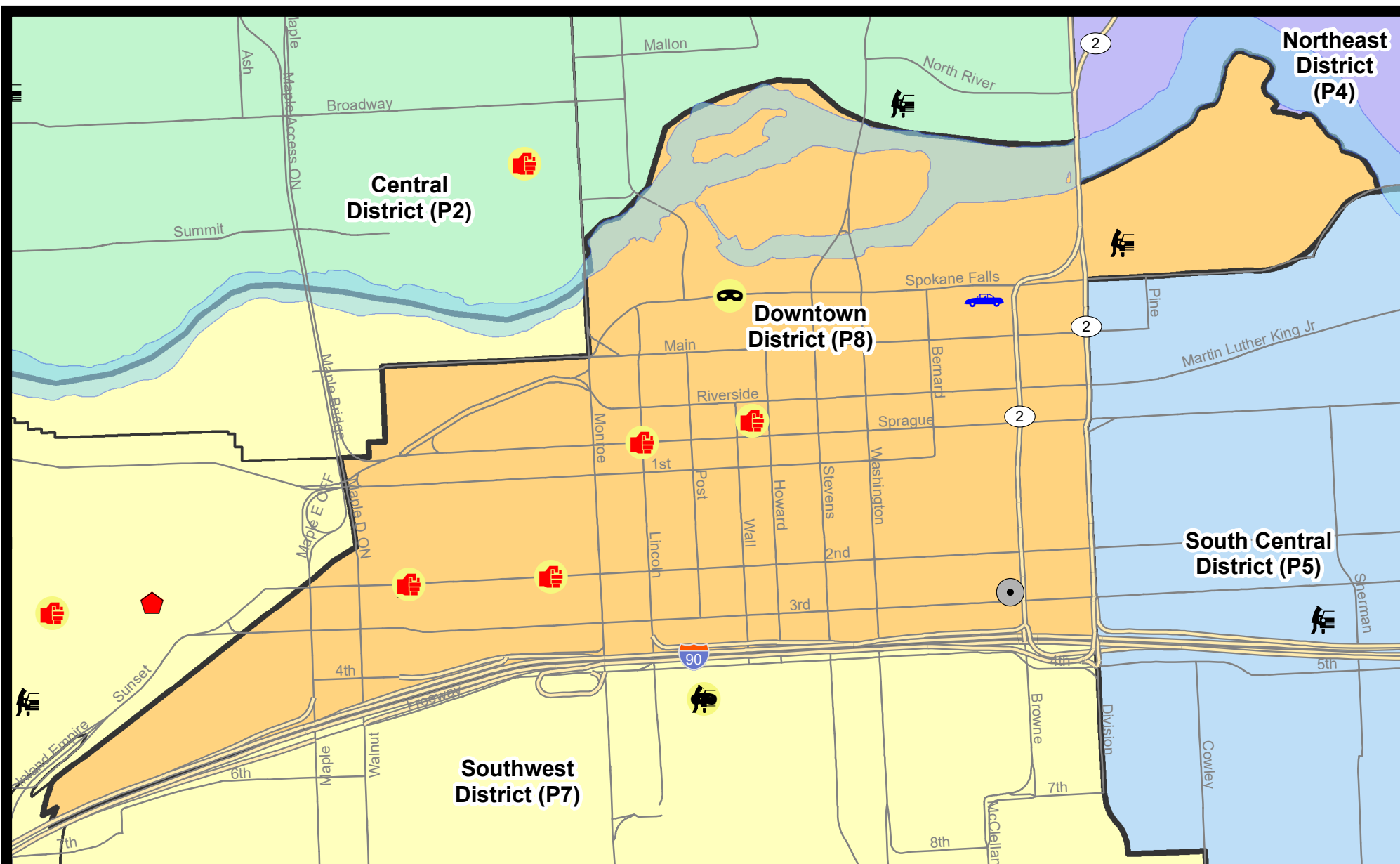
NIBRS Categories (Part 1 Selected)		7 Day Comparison			28 Day Comparison			YTD Comparison		
		Current	Prior	Percent	Current	Prior	Percent	Current	Prior	Percent
<b>Violent</b>	Criminal Homicide	0	1	-100.00%	1	0		3	1	200.00%
	Rape	0	0		2	3	-33.33%	13	28	-53.57%
	Robbery - Commercial	0	0		0	0		4	9	-55.56%
	Robbery - Person	2	2	0.00%	5	3	66.67%	44	37	18.92%
	Aggravated Assault - Non DV	4	1	300.00%	8	6	33.33%	71	89	-20.22%
	Aggravated Assault - DV	0	1	-100.00%	1	1	0.00%	15	12	25.00%
<b>Violent Total:</b>		6	5	20.00%	17	13	30.77%	150	176	-14.77%
<b>Property</b>	Burglary - Residential	0	1	-100.00%	3	1	200.00%	14	15	-6.67%
	Burglary Garage	0	0		2	1	100.00%	4	1	300.00%
	Burglary Commercial	1	2	-50.00%	8	3	166.67%	77	59	30.51%
	Larceny	9	15	-40.00%	60	57	5.26%	599	760	-21.18%
	Vehicle Theft	1	0		2	6	-66.67%	49	50	-2.00%
	Arson	0	0		0	0		8	8	0.00%
<b>Property Total:</b>		11	18	-38.89%	75	68	10.29%	751	893	-15.90%
<b>Preliminary Part 1 Crime Totals:</b>		17	23	-26.09%	92	81	13.58%	901	1069	-15.72%
<b>Current 7 Day Period:</b>		10/4/2020 - 10/10/2020			<b>Prior 7 Day Period:</b>		9/27/2020 - 10/3/2020			
<b>Current 28 Day Period:</b>		9/13/2020 - 10/10/2020			<b>Prior 28 Day Period:</b>		8/16/2020 - 9/12/2020			
<b>Current YTD Day Period:</b>		1/1/2020 - 10/10/2020			<b>Prior YTD Period:</b>		1/1/2019 - 10/10/2019			

Prepared by SPD Crime Analysis Office - Monday, October 12, 2020

**NOTE:** SPD moved from UCR to the NIBRS reporting standard on 10/4/16 following the transition to a new RMS System. [Numbers on CompStat reports prior to this date should not be used as a comparison to those on this report.](#) Additional info on these reporting standards can be found on the FBI website: <https://ucr.fbi.gov/nibrs-overview>

This chart represents Preliminary counts of selected crime categories from Police Case Reports. Full statistical analysis to determine the confidence level of this data has not been performed. The % change columns on the preliminary counts differ from the percentage change on the NIBRS crime report, sometimes significantly. The CompStat report is designed for operational use and includes only selected NIBRS categories and coding less complex than full NIBRS rules. Official statistics for these and other NIBRS categories can be found on WASPC & FBI websites once available.



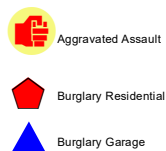



**City of Spokane**  
**Downtown District (P8)**  
**Selected**  
**Crime Types**  
**2020-10-04 to 2020-10-10**

Prepared By:  
**Crime Analysis Unit**  
**Spokane Police Department**

**Legend**

**NIBRS Events**



Cases Represent LERMS Crime Codes  
 Points may indicate multiple events  
 Note: Veh Prowl is only Larceny category displayed



For Additional Information on Incidents  
 pertaining to an Area, Trend, or Pattern  
 Contact Information Analysis

0 0.2 Miles



**THIS IS NOT A LEGAL DOCUMENT:**  
 The information shown on this map is compiled  
 from various sources and is subject to constant  
 revision. Information shown on this map should  
 not be used to determine the location of facilities  
 in relationship to property lines, section lines,  
 streets, etc.



Sunday - Saturday

10/4/2020 TO 10/10/2020

SW - Downtown District (P8)



<b>A/C</b>	<b>Offense Statute</b>	<b>Address</b>	<b>Reported Date</b>	<b>Dist</b>
<b><u>SPD8RS</u></b>				
C	ASSAULT 1D	N LINCOLN ST / W SPRAGUE AVE	10/5/2020	P8
C	ASSAULT 2D	W 2ND AVE / S MADISON ST	10/6/2020	P7
C	ASSAULT 2D	W 2ND AVE / S CEDAR ST	10/8/2020	P8
C	ASSAULT 3D WEAPON OR NEGLIGENT INJURY	600 W RIVERSIDE AVE	10/8/2020	P8
C	BURGLARY 2D COMMERCIAL	100 W 3RD AVE	10/6/2020	P8
C	IBR Purposes Only - Robbery	600 W RIVERSIDE AVE	10/8/2020	P8
C	ROBBERY 2D PERSON	W SPOKANE FALLS BLVD / N WALL ST	10/10/2020	P8
C	THEFT 2D ALL OTHER	W RIVERSIDE AVE / N WALL ST	10/5/2020	P8
C	THEFT 2D ALL OTHER	100 S STATE ST	10/5/2020	P8
C	THEFT 2D ALL OTHER	400 N RIVERPOINT BLVD	10/5/2020	P8
C	THEFT 2D FROM BUILDING	100 W 3RD AVE	10/6/2020	P8
C	THEFT 2D FROM MOTOR VEHICLE	W 2ND AVE / S CEDAR ST	10/8/2020	P8
C	THEFT 3D ALL OTHER	100 N HOWARD ST	10/5/2020	P8
C	THEFT 3D ALL OTHER	500 W 3RD AVE	10/9/2020	P8
C	THEFT 3D CITY SHOPLIFTING	W RIVERSIDE AVE / N WALL ST	10/5/2020	P8
C	THEFT 3D FROM MOTOR VEHICLE	300 N RIVERPOINT BLVD	10/9/2020	P8
C	THEFT OF MOTOR VEHICLE	200 W SPOKANE FALLS BLVD	10/5/2020	P7

POLICE SUMMARY - Ending: Saturday, October 10, 2020



## Other Jurisdiction or Unk District

### Preliminary IBR Counts

NIBRS Categories (Part 1 Selected)		7 Day Comparison			28 Day Comparison			YTD Comparison		
		Current	Prior	Percent	Current	Prior	Percent	Current	Prior	Percent
<b>Violent</b>	Criminal Homicide	0	0		0	0		0	0	
	Rape	0	0		0	0		2	6	-66.67%
	Robbery - Commercial	0	0		0	0		1	0	
	Robbery - Person	0	0		0	0		0	0	
	Aggravated Assault - Non DV	0	0		0	1	-100.00%	5	3	66.67%
	Aggravated Assault - DV	0	0		1	1	0.00%	5	2	150.00%
<b>Violent Total:</b>		0	0		1	2	-50.00%	13	11	18.18%
<b>Property</b>	Burglary - Residential	0	0		0	0		0	1	-100.00%
	Burglary Garage	0	0		0	0		0	2	-100.00%
	Burglary Commercial	0	0		0	0		0	1	-100.00%
	Larceny	0	0		1	5	-80.00%	26	20	30.00%
	Vehicle Theft	0	0		0	0		5	4	25.00%
	Arson	0	0		0	0		1	0	
<b>Property Total:</b>		0	0		1	5	-80.00%	32	28	14.29%
<b>Preliminary Part 1 Crime Totals:</b>		0	0		2	7	-71.43%	45	39	15.38%
<b>Current 7 Day Period:</b>		10/4/2020 - 10/10/2020			<b>Prior 7 Day Period:</b>		9/27/2020 - 10/3/2020			
<b>Current 28 Day Period:</b>		9/13/2020 - 10/10/2020			<b>Prior 28 Day Period:</b>		8/16/2020 - 9/12/2020			
<b>Current YTD Day Period:</b>		1/1/2020 - 10/10/2020			<b>Prior YTD Period:</b>		1/1/2019 - 10/10/2019			

Prepared by SPD Crime Analysis Office - Monday, October 12, 2020

**NOTE:** SPD moved from UCR to the NIBRS reporting standard on 10/4/16 following the transition to a new RMS System. [Numbers on CompStat reports prior to this date should not be used as a comparison to those on this report.](#) Additional info on these reporting standards can be found on the FBI website: <https://ucr.fbi.gov/nibrs-overview>

This chart represents Preliminary counts of selected crime categories from Police Case Reports. Full statistical analysis to determine the confidence level of this data has not been performed. The % change columns on the preliminary counts differ from the percentage change on the NIBRS crime report, sometimes significantly. The CompStat report is designed for operational use and includes only selected NIBRS categories and coding less complex than full NIBRS rules. Official statistics for these and other NIBRS categories can be found on WASPC & FBI websites once available.

Sunday - Saturday

10/4/2020 TO 10/10/2020

Other Jurisdiction/Unk District



<b>A/C</b>	<b>Offense Statute</b>	<b>Address</b>	<b>Reported Date</b>	<b>Dist</b>
------------	------------------------	----------------	----------------------	-------------

#Type!				#Typ
--------	--	--	--	------