

SPOKANE POLICE DEPARTMENT

PRELIMINARY CITYWIDE **IBR** CRIME REPORT



Preliminary IBR Counts

CHIEF OF POLICE

Craig Meidl

Period Ending: Saturday, September 19, 2020

NIBRS Categories (Part 1 Selected)		7 Day Comparison			28 Day Comparison			YTD Comparison		
		Current	Prior	Percent	Current	Prior	Percent	Current	Prior	Percent
Violent	Criminal Homicide	0	0		0	3	-100.00%	9	4	125.00%
	Rape	6	4	50.00%	21	18	16.67%	149	195	-23.59%
	Robbery - Commercial	1	0		1	11	-90.91%	52	60	-13.33%
	Robbery - Person	8	4	100.00%	18	24	-25.00%	163	155	5.16%
	Aggravated Assault - Non DV	7	6	16.67%	37	47	-21.28%	355	403	-11.91%
	Aggravated Assault - DV	6	3	100.00%	25	24	4.17%	231	261	-11.49%
	Violent Total:		28	17	64.71%	102	127	-19.69%	959	1078
Property	Burglary - Residential	14	16	-12.50%	58	57	1.75%	596	641	-7.02%
	Burglary Garage	9	9	0.00%	32	58	-44.83%	424	420	0.95%
	Burglary Commercial	12	6	100.00%	40	32	25.00%	346	310	11.61%
	Larceny	202	191	5.76%	785	799	-1.75%	6749	7816	-13.65%
	Vehicle Theft	18	26	-30.77%	81	95	-14.74%	880	952	-7.56%
	Arson	2	3	-33.33%	11	18	-38.89%	83	36	130.56%
	Property Total:		257	251	2.39%	1007	1059	-4.91%	9078	10175
Preliminary Part 1 Crime Totals:		285	268	6.34%	1109	1186	-6.49%	10037	11253	-10.81%
Current 7 Day Period:		9/13/2020 - 9/19/2020			Prior 7 Day Period:		9/6/2020 - 9/12/2020			
Current 28 Day Period:		8/23/2020 - 9/19/2020			Prior 28 Day Period:		7/26/2020 - 8/22/2020			
Current YTD Day Period:		1/1/2020 - 9/19/2020			Prior YTD Period:		1/1/2019 - 9/19/2019			

Prepared by SPD Crime Analysis Office - Monday, September 21, 2020

NOTE: SPD moved from UCR to the NIBRS reporting standard on 10/4/16 following the transition to a new RMS System. [Numbers on CompStat reports prior to this date should not be used as a comparison to those on this report.](#) Additional info on these reporting standards can be found on the FBI website: <https://ucr.fbi.gov/nibrs-overview>

This chart represents Preliminary counts of selected crime categories from Police Case Reports. Full statistical analysis to determine the confidence level of this data has not been performed. The % change columns on the preliminary counts differ from the percentage change on the NIBRS crime report, sometimes significantly. The CompStat report is designed for operational use and includes only selected NIBRS categories and coding less complex than full NIBRS rules. Official statistics for these and other NIBRS categories can be found on WASPC & FBI websites once available.



SPOKANE POLICE DEPARTMENT



NORTH

Police Service Area

PSA Commander

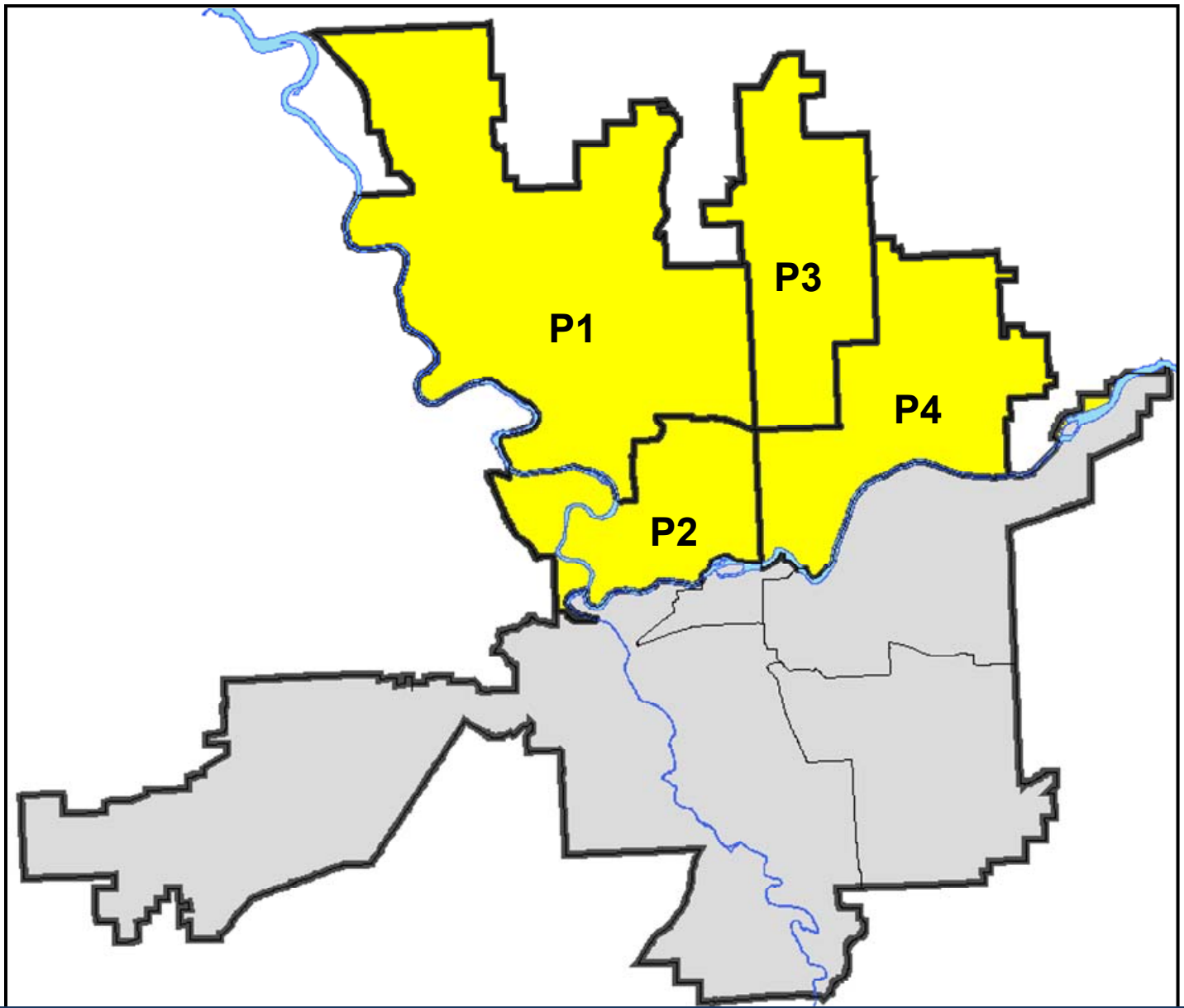
Captain Mark Griffiths

Northwest District (P1)

Central District (P2)

Neva-Wood District (P3)

Northeast District (P4)



POLICE SUMMARY - Ending: Saturday, September 19, 2020

NORTH PRECINCT (P1, P2, P3, and P4)



Preliminary IBR Counts

NIBRS Categories (Part 1 Selected)		7 Day Comparison			28 Day Comparison			YTD Comparison		
		Current	Prior	Percent	Current	Prior	Percent	Current	Prior	Percent
Violent	Criminal Homicide	0	0		0	1	-100.00%	5	1	400.00%
	Rape	3	1	200.00%	10	8	25.00%	86	113	-23.89%
	Robbery - Commercial	1	0		1	8	-87.50%	37	45	-17.78%
	Robbery - Person	2	3	-33.33%	6	7	-14.29%	75	73	2.74%
	Aggravated Assault - Non DV	4	5	-20.00%	21	25	-16.00%	183	205	-10.73%
	Aggravated Assault - DV	5	2	150.00%	15	17	-11.76%	140	158	-11.39%
Violent Total:		15	11	36.36%	53	66	-19.70%	526	595	-11.60%
Property	Burglary - Residential	8	12	-33.33%	37	34	8.82%	367	429	-14.45%
	Burglary Garage	5	6	-16.67%	21	34	-38.24%	264	261	1.15%
	Burglary Commercial	6	3	100.00%	21	17	23.53%	149	147	1.36%
	Larceny	129	118	9.32%	492	445	10.56%	4032	4846	-16.80%
	Vehicle Theft	11	17	-35.29%	52	63	-17.46%	549	646	-15.02%
	Arson	2	1	100.00%	6	14	-57.14%	49	20	145.00%
Property Total:		161	157	2.55%	629	607	3.62%	5410	6349	-14.79%
Preliminary Part 1 Crime Totals:		176	168	4.76%	682	673	1.34%	5936	6944	-14.52%
Current 7 Day Period:		9/13/2020 - 9/19/2020			Prior 7 Day Period:		9/6/2020 - 9/12/2020			
Current 28 Day Period:		8/23/2020 - 9/19/2020			Prior 28 Day Period:		7/26/2020 - 8/22/2020			
Current YTD Day Period:		1/1/2020 - 9/19/2020			Prior YTD Period:		1/1/2019 - 9/19/2019			

Prepared by SPD Crime Analysis Office - Monday, September 21, 2020

NOTE: SPD moved from UCR to the NIBRS reporting standard on 10/4/16 following the transition to a new RMS System. [Numbers on CompStat reports prior to this date should not be used as a comparison to those on this report.](#) Additional info on these reporting standards can be found on the FBI website: <https://ucr.fbi.gov/nibrs-overview>

This chart represents Preliminary counts of selected crime categories from Police Case Reports. Full statistical analysis to determine the confidence level of this data has not been performed. The % change columns on the preliminary counts differ from the percentage change on the NIBRS crime report, sometimes significantly. The CompStat report is designed for operational use and includes only selected NIBRS categories and coding less complex than full NIBRS rules. Official statistics for these and other NIBRS categories can be found on WASPC & FBI websites once available.



POLICE SUMMARY - Ending: Saturday, September 19, 2020



NW - Northwest District (P1)

Preliminary IBR Counts

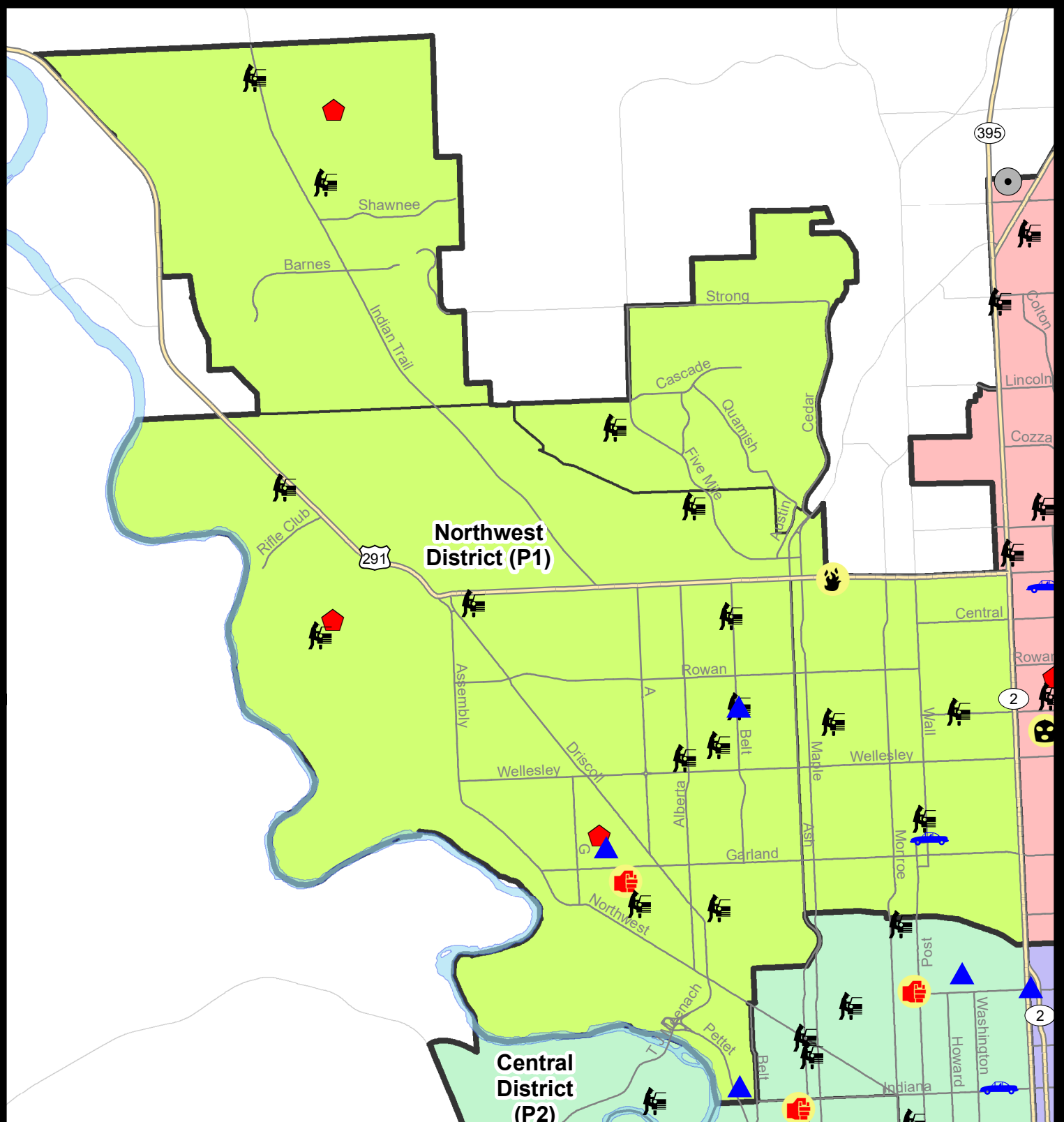
NIBRS Categories (Part 1 Selected)		7 Day Comparison			28 Day Comparison			YTD Comparison		
		Current	Prior	Percent	Current	Prior	Percent	Current	Prior	Percent
Violent	Criminal Homicide	0	0		0	0		1	0	
	Rape	0	0		0	2	-100.00%	18	27	-33.33%
	Robbery - Commercial	0	0		0	5	-100.00%	6	5	20.00%
	Robbery - Person	0	1	-100.00%	1	2	-50.00%	11	12	-8.33%
	Aggravated Assault - Non DV	0	0		1	2	-50.00%	23	27	-14.81%
	Aggravated Assault - DV	1	0		3	2	50.00%	36	36	0.00%
Violent Total:		1	1	0.00%	5	13	-61.54%	95	107	-11.21%
Property	Burglary - Residential	3	3	0.00%	9	7	28.57%	77	100	-23.00%
	Burglary Garage	3	1	200.00%	5	10	-50.00%	83	82	1.22%
	Burglary Commercial	0	0		1	0		19	24	-20.83%
	Larceny	31	36	-13.89%	123	102	20.59%	921	914	0.77%
	Vehicle Theft	1	2	-50.00%	5	11	-54.55%	88	113	-22.12%
	Arson	1	0		2	3	-33.33%	10	5	100.00%
Property Total:		39	42	-7.14%	145	133	9.02%	1198	1238	-3.23%
Preliminary Part 1 Crime Totals:		40	43	-6.98%	150	146	2.74%	1293	1345	-3.87%
Current 7 Day Period:		9/13/2020 - 9/19/2020			Prior 7 Day Period:		9/6/2020 - 9/12/2020			
Current 28 Day Period:		8/23/2020 - 9/19/2020			Prior 28 Day Period:		7/26/2020 - 8/22/2020			
Current YTD Day Period:		1/1/2020 - 9/19/2020			Prior YTD Period:		1/1/2019 - 9/19/2019			

Prepared by SPD Crime Analysis Office - Monday, September 21, 2020

NOTE: SPD moved from UCR to the NIBRS reporting standard on 10/4/16 following the transition to a new RMS System. [Numbers on CompStat reports prior to this date should not be used as a comparison to those on this report.](#) Additional info on these reporting standards can be found on the FBI website: <https://ucr.fbi.gov/nibrs-overview>

This chart represents Preliminary counts of selected crime categories from Police Case Reports. Full statistical analysis to determine the confidence level of this data has not been performed. The % change columns on the preliminary counts differ from the percentage change on the NIBRS crime report, sometimes significantly. The CompStat report is designed for operational use and includes only selected NIBRS categories and coding less complex than full NIBRS rules. Official statistics for these and other NIBRS categories can be found on WASPC & FBI websites once available.

















City of Spokane
Northwest District (P1)
Selected
Crime Codes
2020-09-13 to 2020-09-19
 Prepared By:
 Crime Analysis Unit
 Spokane Police Department

Legend

NIBRS Events

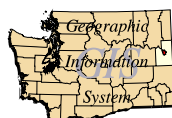
 Criminal Homicide	 Robbery Person	 Burglary Commercial
 Rape	 Aggravated Assault	 Vehicle Prowling
 Robbery Commercial	 Burglary Residential	 Vehicle Theft
	 Burglary Garage	 Arson




*Cases Represent LERMS Crime Codes
 Points may indicate multiple events
 Note: Veh Prowl is only Larceny displayed*

*For Additional Information on
 Incidents pertaining to an
 Area, Trend, or Pattern
 Contact Information Analysis*

0 0.25 0.5 1 Miles





SPokane
INFORMATION
SYSTEM

THIS IS NOT A LEGAL DOCUMENT:
 The information shown on this map is compiled
 from various sources and is subject to constant
 revision. Information shown on this map should
 not be used to determine the location of facilities
 in relationship to property lines, section lines,
 streets, etc.

Sunday - Saturday

NW - Northwest District (P1)

9/13/2020 TO 9/19/2020



<u>A/C</u>	<u>Offense Statute</u>	<u>Address</u>	<u>Reported Date</u>	<u>Dist</u>
C	THEFT 3D FROM MOTOR VEHICLE	N DRISCOLL BLVD / W PROVIDENCE AVE	9/18/2020	P1
<u>SPA1BS</u>				
C	THEFT 3D FROM MOTOR VEHICLE	6900 N COCHRAN ST	9/13/2020	P1
<u>SPA1FM</u>				
C	THEFT 3D FROM MOTOR VEHICLE	3000 W TRINITY AVE	9/16/2020	P1
<u>SPA1IT</u>				
C	RESIDENTIAL BURGLARY	5100 W RUSSETT CT	9/18/2020	P1
C	THEFT 3D ALL OTHER	9000 N FARMDALE ST	9/18/2020	P1
C	THEFT 3D FROM MOTOR VEHICLE	5200 W NAVAHO AVE	9/14/2020	P1
A	THEFT 3D FROM MOTOR VEHICLE	5900 W BLACKFOOT AVE	9/14/2020	P1
<u>SPA1NH</u>				
C	ARSON 1D	1300 W FRANCIS AVE	9/18/2020	P1
C	MAIL THEFT	4200 N CALISPEL ST	9/14/2020	P1
C	MAIL THEFT	4900 N POST ST	9/16/2020	P1
C	THEFT 2D ALL OTHER	4600 N CALISPEL ST	9/16/2020	P1
C	THEFT 2D FROM MOTOR VEHICLE	4100 N WALL ST	9/16/2020	P1
C	THEFT 2D FROM MOTOR VEHICLE	5100 N WASHINGTON ST	9/18/2020	P1
C	THEFT 3D ALL OTHER	1500 W PROVIDENCE AVE	9/18/2020	P1
C	THEFT 3D ALL OTHER	W GARLAND AVE / N MONROE ST	9/18/2020	P1
C	THEFT 3D FROM BUILDING	4700 N CEDAR ST	9/15/2020	P1
C	THEFT 3D FROM MOTOR VEHICLE	5000 N CEDAR ST	9/16/2020	P1
C	THEFT OF MOTOR VEHICLE	4000 N WALL ST	9/18/2020	P1
<u>SPA1NW</u>				
C	ASSAULT 2D	3100 W PROVIDENCE AVE	9/16/2020	P1
C	BURGLARY 2D FENCED AREA	2400 W LONGFELLOW AVE	9/14/2020	P1
C	BURGLARY 2D GARAGE	2000 N HEMLOCK ST	9/15/2020	P1
C	BURGLARY 2D GARAGE	3200 W LACROSSE AVE	9/17/2020	P1
C	BURGLARY 2D GARAGE	5200 N BELT ST	9/19/2020	P1
C	RESIDENTIAL BURGLARY	3300 W ROCKWELL AVE	9/14/2020	P1
C	RESIDENTIAL BURGLARY	5200 W DECATUR AVE	9/17/2020	P1
C	THEFT 2D ALL OTHER	5900 N BRIDGET ST	9/13/2020	P1
C	THEFT 2D ALL OTHER	3700 W PRINCETON AVE	9/17/2020	P1
C	THEFT 2D FROM MOTOR VEHICLE	3500 N AUDUBON ST	9/17/2020	P1
C	THEFT 2D FROM MOTOR VEHICLE	5900 N BELT ST	9/18/2020	P1
C	THEFT 3D ALL OTHER	2400 W LACROSSE AVE	9/15/2020	P1
C	THEFT 3D ALL OTHER	4200 W ROWAN AVE	9/16/2020	P2

For protection of victim privacy, the entire address on sexual assault crimes has been redacted.

A/C	Offense Statute	Address	Reported Date	Dist
C	THEFT 3D FROM MOTOR VEHICLE	5900 N BRIDGET ST	9/13/2020	P1
C	THEFT 3D FROM MOTOR VEHICLE	7200 N OLD FORT CT	9/13/2020	P1
A	THEFT 3D FROM MOTOR VEHICLE	6100 N GREENWOOD BLVD	9/14/2020	P1
A	THEFT 3D FROM MOTOR VEHICLE	2300 W GLASS AVE	9/17/2020	P1
C	THEFT 3D FROM MOTOR VEHICLE	2600 W BROAD AVE	9/17/2020	P1
C	THEFT 3D FROM MOTOR VEHICLE	2300 W WABASH AVE	9/18/2020	P1
C	THEFT 3D FROM MOTOR VEHICLE	5200 N BELT ST	9/19/2020	P1
C	THEFT 3D VEHICLE PARTS AND ACCESSORIES	5100 N OAK ST	9/19/2020	P2
C	THEFT OF A FIREARM FROM BUILDING	5200 N BELT ST	9/19/2020	P1

POLICE SUMMARY - Ending: Saturday, September 19, 2020



NW - North Central District (P2)

Preliminary IBR Counts

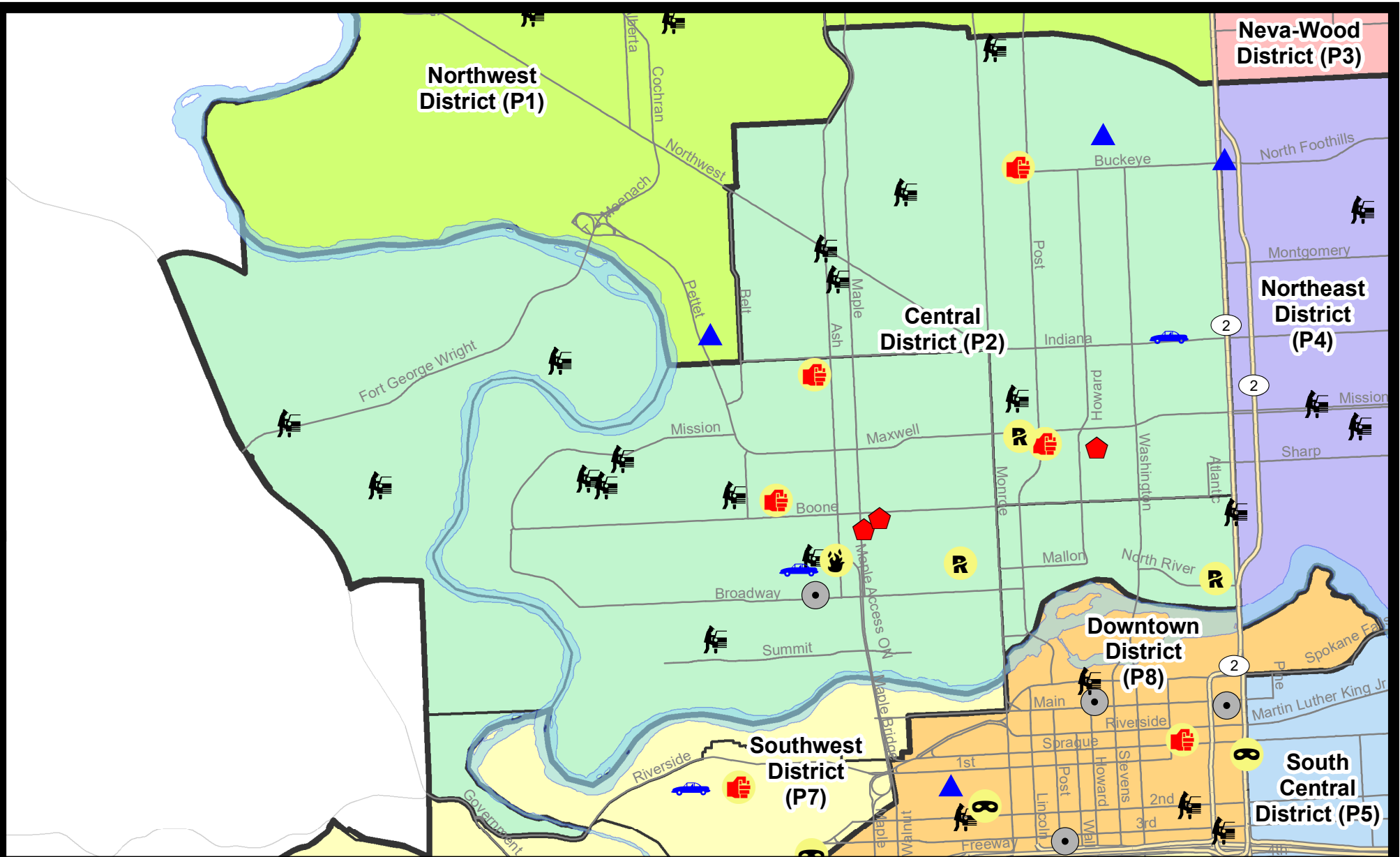
NIBRS Categories (Part 1 Selected)		7 Day Comparison			28 Day Comparison			YTD Comparison		
		Current	Prior	Percent	Current	Prior	Percent	Current	Prior	Percent
Violent	Criminal Homicide	0	0		0	0		1	1	0.00%
	Rape	3	0		4	3	33.33%	30	28	7.14%
	Robbery - Commercial	0	0		0	1	-100.00%	3	5	-40.00%
	Robbery - Person	2	1	100.00%	3	3	0.00%	24	13	84.62%
	Aggravated Assault - Non DV	3	2	50.00%	8	4	100.00%	45	60	-25.00%
	Aggravated Assault - DV	1	1	0.00%	5	5	0.00%	34	36	-5.56%
Violent Total:		9	4	125.00%	20	16	25.00%	137	143	-4.20%
Property	Burglary - Residential	4	5	-20.00%	17	10	70.00%	104	100	4.00%
	Burglary Garage	1	0		5	10	-50.00%	49	58	-15.52%
	Burglary Commercial	1	1	0.00%	2	4	-50.00%	24	33	-27.27%
	Larceny	30	12	150.00%	76	90	-15.56%	771	974	-20.84%
	Vehicle Theft	2	4	-50.00%	15	23	-34.78%	150	128	17.19%
	Arson	1	0		2	6	-66.67%	17	7	142.86%
Property Total:		39	22	77.27%	117	143	-18.18%	1115	1300	-14.23%
Preliminary Part 1 Crime Totals:		48	26	84.62%	137	159	-13.84%	1252	1443	-13.24%
Current 7 Day Period:		9/13/2020 - 9/19/2020			Prior 7 Day Period:		9/6/2020 - 9/12/2020			
Current 28 Day Period:		8/23/2020 - 9/19/2020			Prior 28 Day Period:		7/26/2020 - 8/22/2020			
Current YTD Day Period:		1/1/2020 - 9/19/2020			Prior YTD Period:		1/1/2019 - 9/19/2019			

Prepared by SPD Crime Analysis Office - Monday, September 21, 2020

NOTE: SPD moved from UCR to the NIBRS reporting standard on 10/4/16 following the transition to a new RMS System. [Numbers on CompStat reports prior to this date should not be used as a comparison to those on this report.](#) Additional info on these reporting standards can be found on the FBI website: <https://ucr.fbi.gov/nibrs-overview>

This chart represents Preliminary counts of selected crime categories from Police Case Reports. Full statistical analysis to determine the confidence level of this data has not been performed. The % change columns on the preliminary counts differ from the percentage change on the NIBRS crime report, sometimes significantly. The CompStat report is designed for operational use and includes only selected NIBRS categories and coding less complex than full NIBRS rules. Official statistics for these and other NIBRS categories can be found on WASPC & FBI websites once available.





City of Spokane
Central District (P2)
Selected
Crime Types
2020-09-13 to 2020-09-19
 Prepared By:
 Crime Analysis Unit
 Spokane Police Department

Legend

NIBRS Events

- | | | | |
|-------------------|--------------------|----------------------|---------------------|
| Criminal Homicide | Robbery Commercial | Aggravated Assault | Burglary Commercial |
| Rape | Robbery Person | Burglary Residential | Vehicle Prowling |
| | | Burglary Garage | Vehicle Theft |
| | | | Arson |

Cases Represent LERMS Crime Codes
 Points may indicate multiple events
 Note: Veh Prowl is only Larceny category displayed



For Additional Information on Incidents
 pertaining to an Area, Trend, or Pattern
 Contact Information Analysis

0 0.2 0.4 0.6 Miles



THIS IS NOT A LEGAL DOCUMENT:
 The information shown on this map is compiled
 from various sources and is subject to constant
 revision. Information shown on this map should
 not be used to determine the location of facilities
 in relationship to property lines, section lines,
 streets, etc.



Sunday - Saturday

NW - Central District (P2)

9/13/2020 TO 9/19/2020



<u>A/C</u>	<u>Offense Statute</u>	<u>Address</u>	<u>Reported Date</u>	<u>Dist</u>
<u>SPA2EG</u>				
C	ASSAULT 2D	1400 N POST ST	9/19/2020	P2
C	ASSAULT 2D	800 W GRACE AVE	9/19/2020	P1
C	BURGLARY 1D FROM RESIDENCE	1400 N POST ST	9/18/2020	P2
C	BURGLARY 2D GARAGE	400 W WAVERLY PL	9/13/2020	P2
C	RAPE 3D		9/14/2020	P2
C	RESIDENTIAL BURGLARY	500 W SINTO AVE	9/15/2020	P2
C	ROBBERY 2D PERSON	1400 N POST ST	9/18/2020	P2
C	ROBBERY 2D PERSON	1400 N POST ST	9/18/2020	P2
C	THEFT 2D FROM BUILDING	1000 W MANSFIELD AVE	9/18/2020	P2
C	THEFT 2D FROM MOTOR VEHICLE	W NORTHWEST BLVD / N ASH ST	9/19/2020	P2
C	THEFT 3D CITY FROM BUILDING	800 W MAXWELL AVE	9/14/2020	P1
C	THEFT 3D FROM BUILDING	1500 N LINCOLN ST	9/19/2020	P2
C	THEFT 3D FROM MOTOR VEHICLE	1600 N LINCOLN ST	9/16/2020	P2
C	THEFT 3D FROM MOTOR VEHICLE	1300 W CHELAN AVE	9/16/2020	P2
C	THEFT 3D FROM MOTOR VEHICLE	2200 N ASH ST	9/16/2020	P2
C	THEFT OF A FIREARM FROM MOTOR VEHICLE	3300 N LINCOLN ST	9/13/2020	P2
C	THEFT OF MOTOR VEHICLE	200 W INDIANA AVE	9/15/2020	P2
<u>SPA2RS</u>				
C	RAPE 2D		9/18/2020	P2
C	THEFT 3D FROM BUILDING	800 N DIVISION ST	9/18/2020	P2
<u>SPA2WC</u>				
C	ARSON 1D	900 N ASH ST	9/15/2020	P1
C	ASSAULT 2D	1700 W NORA AVE	9/13/2020	P2
C	BURGLARY 2D COMMERCIAL	1800 W BROADWAY AVE	9/18/2020	P1
C	DRIVE BY SHOOTING	1900 W SHARP AVE	9/14/2020	P1
C	MAIL THEFT	1300 W BOONE AVE	9/16/2020	P2
C	RAPE 3D		9/15/2020	P5
C	RESIDENTIAL BURGLARY	1100 N WALNUT ST	9/14/2020	P1
C	RESIDENTIAL BURGLARY	1500 W GARDNER AVE	9/17/2020	P1
C	THEFT 1D FROM BUILDING	2100 W BRIDGE AVE	9/13/2020	P2
C	THEFT 2D ALL OTHER	1100 N WALNUT ST	9/14/2020	P1
C	THEFT 2D ALL OTHER	1100 N WALNUT ST	9/15/2020	P2
C	THEFT 2D FROM MOTOR VEHICLE	2700 W SINTO AVE	9/15/2020	P2
C	THEFT 3D ALL OTHER	1100 W MAXWELL AVE	9/15/2020	P2
C	THEFT 3D ALL OTHER	1500 W AUGUSTA AVE	9/15/2020	P2
C	THEFT 3D ALL OTHER	1200 W MAXWELL AVE	9/17/2020	P2
C	THEFT 3D ALL OTHER	2200 W BRIDGE AVE	9/18/2020	P2

For protection of victim privacy, the entire address on sexual assault crimes has been redacted.

A/C	Offense Statute	Address	Reported Date	Dist
C	THEFT 3D ALL OTHER	2400 W SHARP AVE	9/18/2020	P2
C	THEFT 3D CITY ALL OTHER	N NETTLETON ST / W MALLON AVE	9/19/2020	P1
A	THEFT 3D FROM MOTOR VEHICLE	2800 W SINTO AVE	9/15/2020	P2
C	THEFT 3D FROM MOTOR VEHICLE	1800 W DEAN AVE	9/15/2020	P2
C	THEFT 3D FROM MOTOR VEHICLE	2600 W MAXWELL AVE	9/16/2020	P2
C	THEFT 3D FROM MOTOR VEHICLE	2200 W BRIDGE AVE	9/18/2020	P2
A	THEFT 3D FROM MOTOR VEHICLE	2100 W SHARP AVE	9/18/2020	P2
C	THEFT 3D SHOPLIFTING	1100 N MONROE ST	9/19/2020	P2
A	THEFT 3D VEHICLE PARTS AND ACCESSORIES	1500 W SHARP AVE	9/14/2020	P2
C	THEFT OF MOTOR VEHICLE	1800 W MALLON AVE	9/18/2020	P2

SPA2WH

C	THEFT 2D FROM MOTOR VEHICLE	4100 W FORT GEORGE WRIGHT DR	9/16/2020	P2
C	THEFT 3D FROM MOTOR VEHICLE	1900 N HOLY NAMES CT	9/15/2020	P2
C	THEFT 3D FROM MOTOR VEHICLE	1400 N RIVER RIDGE BLVD	9/19/2020	P2

POLICE SUMMARY - Ending: Saturday, September 19, 2020



NE - Neva-Wood District (P3)

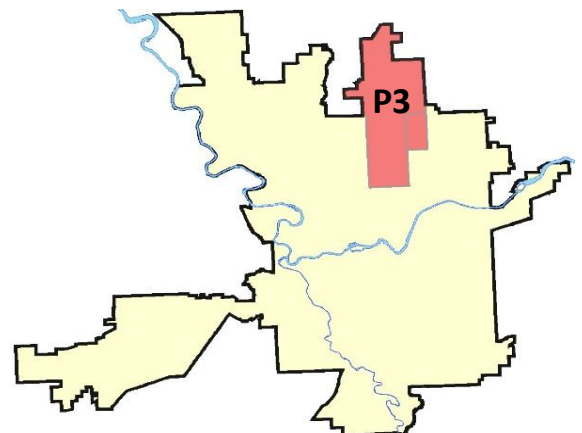
Preliminary IBR Counts

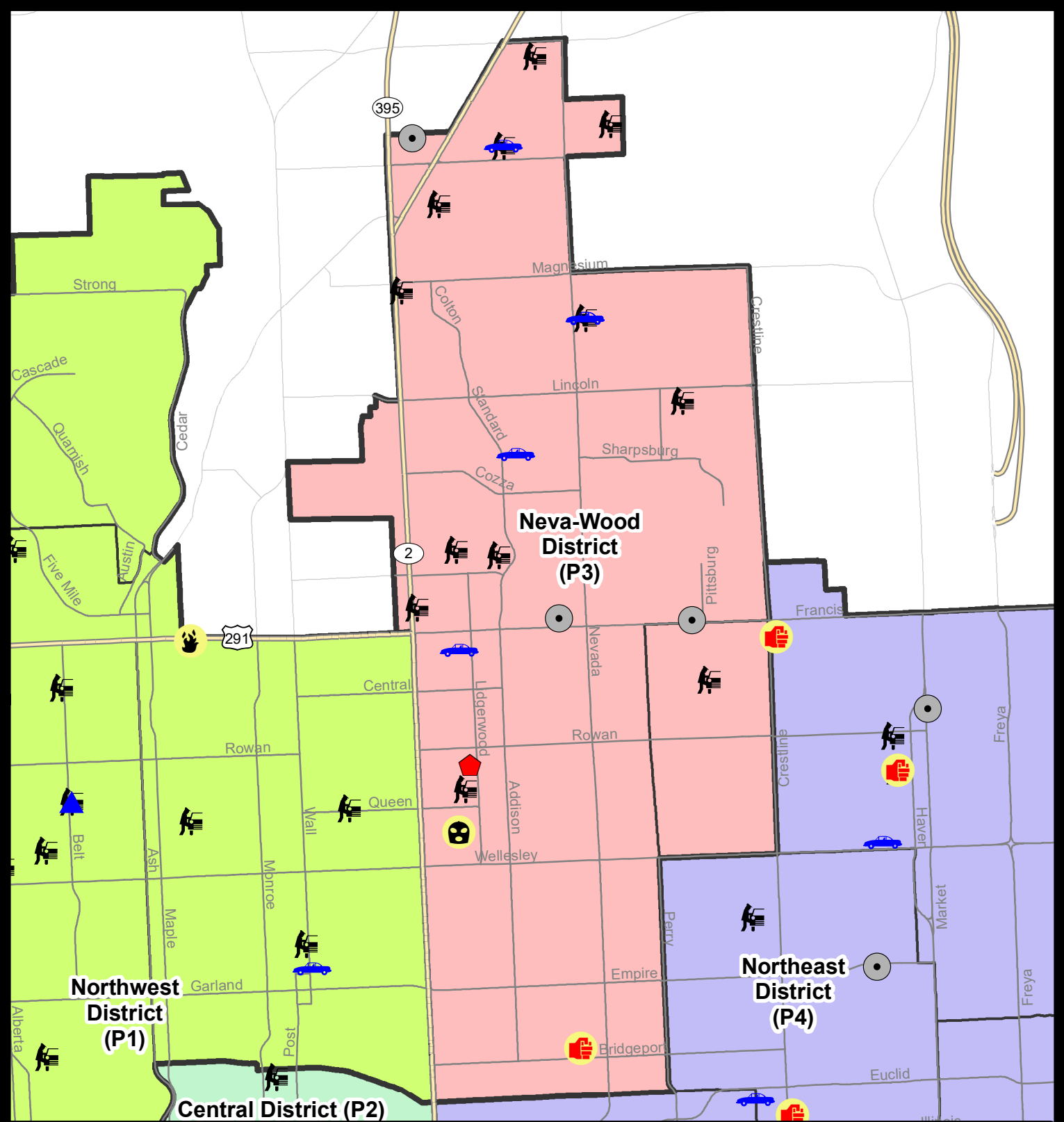
NIBRS Categories (Part 1 Selected)		7 Day Comparison			28 Day Comparison			YTD Comparison		
		Current	Prior	Percent	Current	Prior	Percent	Current	Prior	Percent
Violent	Criminal Homicide	0	0		0	1	-100.00%	2	0	
	Rape	0	1	-100.00%	5	1	400.00%	19	26	-26.92%
	Robbery - Commercial	1	0		1	1	0.00%	24	24	0.00%
	Robbery - Person	0	0		1	1	0.00%	20	25	-20.00%
	Aggravated Assault - Non DV	1	2	-50.00%	8	11	-27.27%	55	53	3.77%
	Aggravated Assault - DV	0	0		2	4	-50.00%	36	47	-23.40%
Violent Total:		2	3	-33.33%	17	19	-10.53%	156	175	-10.86%
Property	Burglary - Residential	1	4	-75.00%	8	13	-38.46%	93	118	-21.19%
	Burglary Garage	0	2	-100.00%	6	8	-25.00%	77	80	-3.75%
	Burglary Commercial	3	1	200.00%	9	11	-18.18%	66	54	22.22%
	Larceny	45	38	18.42%	176	150	17.33%	1430	1779	-19.62%
	Vehicle Theft	6	6	0.00%	16	11	45.45%	162	213	-23.94%
	Arson	0	0		0	2	-100.00%	8	4	100.00%
Property Total:		55	51	7.84%	215	195	10.26%	1836	2248	-18.33%
Preliminary Part 1 Crime Totals:		57	54	5.56%	232	214	8.41%	1992	2423	-17.79%
Current 7 Day Period:		9/13/2020 - 9/19/2020			Prior 7 Day Period:		9/6/2020 - 9/12/2020			
Current 28 Day Period:		8/23/2020 - 9/19/2020			Prior 28 Day Period:		7/26/2020 - 8/22/2020			
Current YTD Day Period:		1/1/2020 - 9/19/2020			Prior YTD Period:		1/1/2019 - 9/19/2019			

Prepared by SPD Crime Analysis Office - Monday, September 21, 2020

NOTE: SPD moved from UCR to the NIBRS reporting standard on 10/4/16 following the transition to a new RMS System. [Numbers on CompStat reports prior to this date should not be used as a comparison to those on this report.](#) Additional info on these reporting standards can be found on the FBI website: <https://ucr.fbi.gov/nibrs-overview>

This chart represents Preliminary counts of selected crime categories from Police Case Reports. Full statistical analysis to determine the confidence level of this data has not been performed. The % change columns on the preliminary counts differ from the percentage change on the NIBRS crime report, sometimes significantly. The CompStat report is designed for operational use and includes only selected NIBRS categories and coding less complex than full NIBRS rules. Official statistics for these and other NIBRS categories can be found on WASPC & FBI websites once available.





City of Spokane
Neva-Wood District (P3)
Selected Crime Codes
2020-09-13 to 2020-09-19
 Prepared By:
 Crime Analysis Unit
 Spokane Police Department

Legend

NIBRS Events



Criminal Homicide



Rape



Robbery Commercial



Robbery Person



Aggravated Assault



Burglary Residential



Burglary Garage



Burglary Commercial



Vehicle Prowl



Vehicle Theft



Arson



Cases Represent LERMS Crime Codes
 Points may indicate multiple events
 Note: Veh Prowl is only Larceny displayed

For Additional Information on
 Incidents pertaining to an
 Area, Trend, or Pattern
 Contact Information Analysis

0 0.2 0.4 0.8 Miles



THIS IS NOT A LEGAL DOCUMENT:
 The information shown on this map is compiled
 from various sources and is subject to constant
 revision. Information shown on this map should
 not be used to determine the location of facilities
 in relationship to property lines, section lines,
 streets, etc.

Sunday - Saturday

NE - Neva-Wood District (P3)

9/13/2020 TO 9/19/2020



<u>A/C</u>	<u>Offense Statute</u>	<u>Address</u>	<u>Reported Date</u>	<u>Dist</u>
SPB3NL				
C	ASSAULT 1D	800 E COURTLAND AVE	9/15/2020	P4
C	BURGLARY 2D COMMERCIAL	1600 E FRANCIS AVE	9/15/2020	P3
C	BURGLARY 2D COMMERCIAL	800 E ROSEWOOD AVE	9/18/2020	P2
C	BURGLARY 2D COMMERCIAL	0 E WESTVIEW AVE	9/18/2020	P3
C	BURGLARY 2D FENCED AREA	500 E JOANNE CT	9/16/2020	P4
C	MAIL THEFT	100 E ROWAN AVE	9/16/2020	P3
C	MAIL THEFT	500 E WALTON AVE	9/17/2020	P3
C	RESIDENTIAL BURGLARY	200 E SANSON AVE	9/16/2020	P3
C	ROBBERY 2D COMMERCIAL	4700 N DIVISION ST	9/14/2020	P4
C	THEFT 1D SHOPLIFTING	9600 N NEWPORT HWY	9/19/2020	P3
C	THEFT 2D ALL OTHER	6900 N DAKOTA ST	9/13/2020	P3
C	THEFT 2D ALL OTHER	1200 E WESTVIEW CT	9/14/2020	P3
C	THEFT 2D ALL OTHER	9200 N COLTON ST	9/15/2020	P3
C	THEFT 2D FROM BUILDING	200 E GARLAND AVE	9/17/2020	P2
C	THEFT 2D FROM MOTOR VEHICLE	8400 N NEVADA ST	9/15/2020	P4
C	THEFT 2D FROM MOTOR VEHICLE	6400 N DIVISION ST	9/15/2020	P3
C	THEFT 2D FROM MOTOR VEHICLE	200 E CROWN AVE	9/15/2020	P3
C	THEFT 2D FROM MOTOR VEHICLE	6900 N WISCOMB ST	9/16/2020	P2
C	THEFT 2D FROM MOTOR VEHICLE	600 E HOLLAND AVE	9/19/2020	P3
C	THEFT 2D SHOPLIFTING	5700 N DIVISION ST	9/14/2020	P3
C	THEFT 3D ALL OTHER	1200 E LYONS AVE	9/17/2020	P3
C	THEFT 3D ALL OTHER	N DIVISION ST / E WELLESLEY AVE	9/17/2020	P2
C	THEFT 3D ALL OTHER	500 E CENTRAL AVE	9/18/2020	P3
C	THEFT 3D ALL OTHER	500 E EVERETT AVE	9/18/2020	P3
C	THEFT 3D ALL OTHER	3700 N LIDGERWOOD ST	9/19/2020	P3
C	THEFT 3D CITY SHOPLIFTING	9200 N NEVADA ST	9/14/2020	P4
C	THEFT 3D CITY SHOPLIFTING	6600 N DIVISION ST	9/19/2020	P2
C	THEFT 3D CITY SHOPLIFTING	9200 N NEVADA ST	9/19/2020	P4
C	THEFT 3D CITY VEHICLE PARTS AND ACCESSORIES	9700 N MORTON CT	9/17/2020	P4
C	THEFT 3D FROM BUILDING	1100 E LIBERTY AVE	9/15/2020	P3
C	THEFT 3D FROM BUILDING	500 E WALTON AVE	9/18/2020	P3
C	THEFT 3D FROM BUILDING	400 E LONGFELLOW AVE	9/18/2020	P3
C	THEFT 3D FROM BUILDING	9300 N NEWPORT HWY	9/19/2020	P3
C	THEFT 3D FROM MOTOR VEHICLE	1200 E WESTVIEW CT	9/13/2020	P3
C	THEFT 3D FROM MOTOR VEHICLE	0 E PINE RIDGE CT	9/16/2020	P2
C	THEFT 3D FROM MOTOR VEHICLE	9100 N NEWPORT HWY	9/15/2020	P3
C	THEFT 3D FROM MOTOR VEHICLE	1700 E LINCOLN RD	9/17/2020	P2
C	THEFT 3D FROM MOTOR VEHICLE	10100 N NEWPORT HWY	9/17/2020	P3

For protection of victim privacy, the entire address on sexual assault crimes has been redacted.

A/C	Offense Statute	Address	Reported Date	Dist
A	THEFT 3D FROM MOTOR VEHICLE	200 E WEDGEWOOD AVE	9/18/2020	P2
C	THEFT 3D SHOPLIFTING	4700 N DIVISION ST	9/13/2020	P3
C	THEFT 3D SHOPLIFTING	4700 N DIVISION ST	9/14/2020	P3
C	THEFT 3D SHOPLIFTING	6700 N DIVISION ST	9/14/2020	P3
C	THEFT 3D SHOPLIFTING	9600 N DIVISION ST	9/15/2020	P3
C	THEFT 3D SHOPLIFTING	6600 N DIVISION ST	9/17/2020	P2
C	THEFT 3D SHOPLIFTING	7700 N DIVISION ST	9/18/2020	P2
C	THEFT 3D SHOPLIFTING	6600 N DIVISION ST	9/19/2020	P3
C	THEFT 3D VEHICLE PARTS AND ACCESSORIES	4600 N NEVADA ST	9/14/2020	P3
C	THEFT 3D VEHICLE PARTS AND ACCESSORIES	6500 N PERRY ST	9/18/2020	P3
C	THEFT 3D VEHICLE PARTS AND ACCESSORIES	900 E QUEEN AVE	9/18/2020	P2
C	THEFT 3D VEHICLE PARTS AND ACCESSORIES	900 E QUEEN AVE	9/18/2020	P2
C	THEFT OF MOTOR VEHICLE	8400 N NEVADA ST	9/13/2020	P4
C	THEFT OF MOTOR VEHICLE	600 E GRETA AVE	9/14/2020	P3
C	THEFT OF MOTOR VEHICLE	8400 N NEVADA ST	9/15/2020	P4
C	THEFT OF MOTOR VEHICLE	600 E HOLLAND AVE	9/16/2020	P3
C	THEFT OF MOTOR VEHICLE	8400 N NEVADA ST	9/17/2020	P4
C	THEFT OF MOTOR VEHICLE	6100 N COLTON ST	9/18/2020	P3

SPB3WH

C	THEFT 3D FROM MOTOR VEHICLE	N PITTSBURG ST / E CENTRAL AVE	9/14/2020	P3
---	-----------------------------	--------------------------------	-----------	----

POLICE SUMMARY - Ending: Saturday, September 19, 2020



NE - Northeast District (P4)

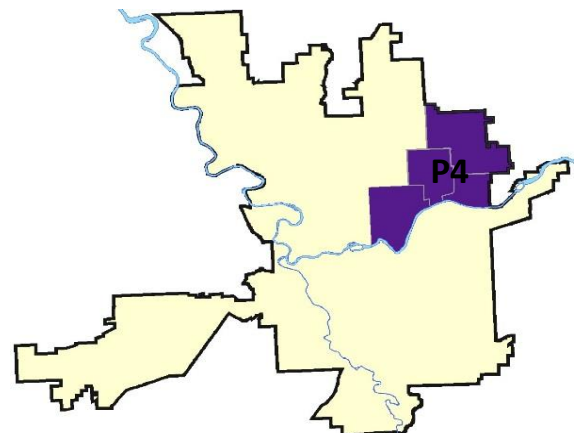
Preliminary IBR Counts

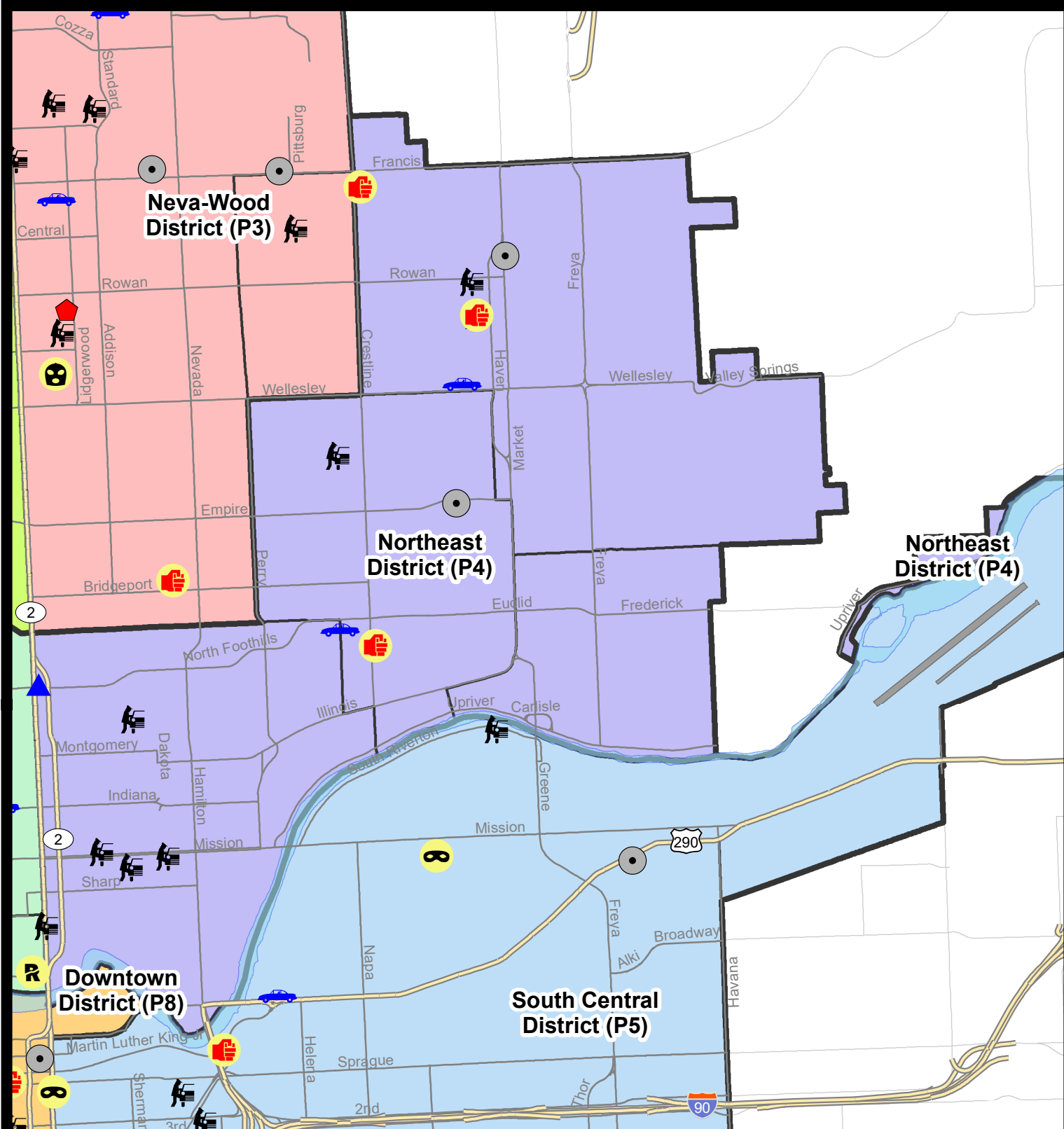
NIBRS Categories (Part 1 Selected)		7 Day Comparison			28 Day Comparison			YTD Comparison		
		Current	Prior	Percent	Current	Prior	Percent	Current	Prior	Percent
Violent	Criminal Homicide	0	0		0	0		1	0	
	Rape	0	0		1	2	-50.00%	19	32	-40.63%
	Robbery - Commercial	0	0		0	1	-100.00%	4	11	-63.64%
	Robbery - Person	0	1	-100.00%	1	1	0.00%	20	23	-13.04%
	Aggravated Assault - Non DV	0	1	-100.00%	4	8	-50.00%	60	65	-7.69%
	Aggravated Assault - DV	3	1	200.00%	5	6	-16.67%	34	39	-12.82%
Violent Total:		3	3	0.00%	11	18	-38.89%	138	170	-18.82%
Property	Burglary - Residential	0	0		3	4	-25.00%	93	111	-16.22%
	Burglary Garage	1	3	-66.67%	5	6	-16.67%	55	41	34.15%
	Burglary Commercial	2	1	100.00%	9	2	350.00%	40	36	11.11%
	Larceny	23	32	-28.13%	117	103	13.59%	910	1179	-22.82%
	Vehicle Theft	2	5	-60.00%	16	18	-11.11%	149	192	-22.40%
	Arson	0	1	-100.00%	2	3	-33.33%	14	4	250.00%
Property Total:		28	42	-33.33%	152	136	11.76%	1261	1563	-19.32%
Preliminary Part 1 Crime Totals:		31	45	-31.11%	163	154	5.84%	1399	1733	-19.27%
Current 7 Day Period:		9/13/2020 - 9/19/2020			Prior 7 Day Period:		9/6/2020 - 9/12/2020			
Current 28 Day Period:		8/23/2020 - 9/19/2020			Prior 28 Day Period:		7/26/2020 - 8/22/2020			
Current YTD Day Period:		1/1/2020 - 9/19/2020			Prior YTD Period:		1/1/2019 - 9/19/2019			

Prepared by SPD Crime Analysis Office - Monday, September 21, 2020

NOTE: SPD moved from UCR to the NIBRS reporting standard on 10/4/16 following the transition to a new RMS System. [Numbers on CompStat reports prior to this date should not be used as a comparison to those on this report.](#) Additional info on these reporting standards can be found on the FBI website: <https://ucr.fbi.gov/nibrs-overview>

This chart represents Preliminary counts of selected crime categories from Police Case Reports. Full statistical analysis to determine the confidence level of this data has not been performed. The % change columns on the preliminary counts differ from the percentage change on the NIBRS crime report, sometimes significantly. The CompStat report is designed for operational use and includes only selected NIBRS categories and coding less complex than full NIBRS rules. Official statistics for these and other NIBRS categories can be found on WASPC & FBI websites once available.





City of Spokane

Northeast District (P4)

Selected Crime Codes

2020-09-13 to 2020-09-19

Prepared By:
Crime Analysis Unit
Spokane Police Department

Legend

NIBRS Events



Criminal Homicide



Rape



Robbery Commercial



Robbery Person



Aggravated Assault



Burglary Residential



Burglary Commercial



Burglary Garage



Vehicle Prowling



Vehicle Theft



Arson



Cases Represent LERMS Crime Codes
Points may indicate multiple events
Note: Veh Prowl is only Larceny displayed

For Additional Information on
Incidents pertaining to an
Area, Trend, or Pattern
Contact Information Analysis

0 0.2 0.4 0.8 Miles



THIS IS NOT A LEGAL DOCUMENT:
The information shown on this map is compiled
from various sources and is subject to constant
revision. Information shown on this map should
not be used to determine the location of facilities
in relationship to property lines, section lines,
streets, etc.

Sunday - Saturday

NE - Northeast District (P4)

9/13/2020 TO 9/19/2020



<u>A/C</u>	<u>Offense Statute</u>	<u>Address</u>	<u>Reported Date</u>	<u>Dist</u>
<u>SPB4BE</u>				
C	ASSAULT 2D	2900 N CRESTLINE ST	9/16/2020	P1
C	BURGLARY 2D COMMERCIAL	2700 E GARLAND AVE	9/19/2020	P4
C	MAIL THEFT	1700 E DALTON AVE	9/14/2020	P4
C	THEFT 3D ALL OTHER	2900 E EUCLID AVE	9/13/2020	P4
C	THEFT 3D FROM BUILDING	2300 E EUCLID AVE	9/14/2020	P4
C	THEFT 3D FROM MOTOR VEHICLE	4200 N NAPA ST	9/15/2020	P4
C	THEFT OF MOTOR VEHICLE	E FAIRVIEW AVE / N NAPA ST	9/14/2020	P2
<u>SPB4HI</u>				
C	ASSAULT 2D	2100 E DECATUR AVE	9/16/2020	P4
C	ASSAULT 2D	2900 E DIAMOND AVE	9/17/2020	P4
C	BURGLARY 2D COMMERCIAL	5600 N MARKET ST	9/14/2020	P4
C	THEFT 3D ALL OTHER	4800 N FLORIDA ST	9/17/2020	P4
C	THEFT 3D CITY ALL OTHER	2100 E FRANCIS AVE	9/15/2020	P4
C	THEFT 3D FROM MOTOR VEHICLE	5400 N REGAL ST	9/18/2020	P4
C	THEFT 3D FROM MOTOR VEHICLE	2900 E DIAMOND AVE	9/19/2020	P4
C	THEFT OF MOTOR VEHICLE	4700 N NELSON ST	9/19/2020	P4
<u>SPB4LO</u>				
C	BURGLARY 2D GARAGE	0 E NORTH FOOTHILLS DR	9/18/2020	P4
C	THEFT 2D ALL OTHER	200 E NORTH FOOTHILLS DR	9/14/2020	P4
C	THEFT 2D FROM MOTOR VEHICLE	1100 N DIVISION ST	9/15/2020	P4
C	THEFT 2D VEHICLE PARTS AND ACCESSORIES	2800 N PERRY ST	9/19/2020	P2
C	THEFT 3D ALL OTHER	N DIVISION ST / E NORTH RIVER DR	9/14/2020	P4
C	THEFT 3D ALL OTHER	3000 N HOGAN ST	9/14/2020	P4
C	THEFT 3D ALL OTHER	1500 E ILLINOIS AVE	9/18/2020	P2
C	THEFT 3D ALL OTHER	700 E DESMET AVE	9/18/2020	P5
A	THEFT 3D FROM MOTOR VEHICLE	1400 N ADDISON ST	9/15/2020	P4
C	THEFT 3D FROM MOTOR VEHICLE	300 E MISSION AVE	9/15/2020	P4
C	THEFT 3D FROM MOTOR VEHICLE	700 E MISSION AVE	9/17/2020	P2
A	THEFT 3D FROM MOTOR VEHICLE	2400 N WISCOMB ST	9/19/2020	P4
C	THEFT 3D SHOPLIFTING	900 E MISSION AVE	9/15/2020	P4
C	THEFT 3D VEHICLE PARTS AND ACCESSORIES	2800 N CINCINNATI ST	9/16/2020	P4
C	THEFT 3D VEHICLE PARTS AND ACCESSORIES	900 E AUGUSTA AVE	9/16/2020	P4
<u>SPB4MI</u>				
C	THEFT 3D CITY ALL OTHER	2600 N MARKET ST	9/17/2020	P1

SPOKANE POLICE DEPARTMENT



SOUTH **Police Service Area**

PSA Commander

Captain Tracie Meidl

South Central District (P5)

Southeast District (P6)

Southwest District (P7)



POLICE SUMMARY - Ending: Saturday, September 19, 2020

SOUTH PRECINCT (P5, P6, and P7)



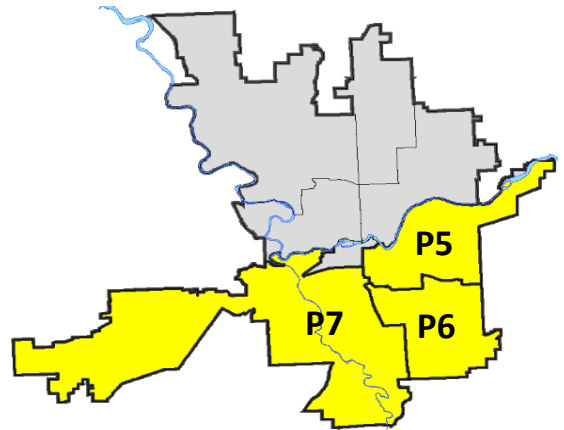
Preliminary IBR Counts

NIBRS Categories (Part 1 Selected)		7 Day Comparison			28 Day Comparison			YTD Comparison		
		Current	Prior	Percent	Current	Prior	Percent	Current	Prior	Percent
Violent	Criminal Homicide	0	0		0	1	-100.00%	1	2	-50.00%
	Rape	2	2	0.00%	8	7	14.29%	49	48	2.08%
	Robbery - Commercial	0	0		0	3	-100.00%	10	6	66.67%
	Robbery - Person	5	1	400.00%	9	7	28.57%	48	50	-4.00%
	Aggravated Assault - Non DV	2	1	100.00%	9	15	-40.00%	104	117	-11.11%
	Aggravated Assault - DV	1	1	0.00%	8	4	100.00%	72	91	-20.88%
Violent Total:		10	5	100.00%	34	37	-8.11%	284	314	-9.55%
Property	Burglary - Residential	6	4	50.00%	20	23	-13.04%	218	198	10.10%
	Burglary Garage	3	3	0.00%	9	23	-60.87%	157	156	0.64%
	Burglary Commercial	3	3	0.00%	14	11	27.27%	125	107	16.82%
	Larceny	55	59	-6.78%	227	293	-22.53%	2135	2246	-4.94%
	Vehicle Theft	7	6	16.67%	25	27	-7.41%	279	255	9.41%
	Arson	0	2	-100.00%	5	4	25.00%	25	10	150.00%
Property Total:		74	77	-3.90%	300	381	-21.26%	2939	2972	-1.11%
Preliminary Part 1 Crime Totals:		84	82	2.44%	334	418	-20.10%	3223	3286	-1.92%
Current 7 Day Period:		9/13/2020 - 9/19/2020			Prior 7 Day Period:		9/6/2020 - 9/12/2020			
Current 28 Day Period:		8/23/2020 - 9/19/2020			Prior 28 Day Period:		7/26/2020 - 8/22/2020			
Current YTD Day Period:		1/1/2020 - 9/19/2020			Prior YTD Period:		1/1/2019 - 9/19/2019			

Prepared by SPD Crime Analysis Office - Monday, September 21, 2020

NOTE: SPD moved from UCR to the NIBRS reporting standard on 10/4/16 following the transition to a new RMS System. [Numbers on CompStat reports prior to this date should not be used as a comparison to those on this report.](#) Additional info on these reporting standards can be found on the FBI website: <https://ucr.fbi.gov/nibrs-overview>

This chart represents Preliminary counts of selected crime categories from Police Case Reports. Full statistical analysis to determine the confidence level of this data has not been performed. The % change columns on the preliminary counts differ from the percentage change on the NIBRS crime report, sometimes significantly. The CompStat report is designed for operational use and includes only selected NIBRS categories and coding less complex than full NIBRS rules. Official statistics for these and other NIBRS categories can be found on WASPC & FBI websites once available.



POLICE SUMMARY - Ending: Saturday, September 19, 2020



SE - South Central District (P5)

Preliminary IBR Counts


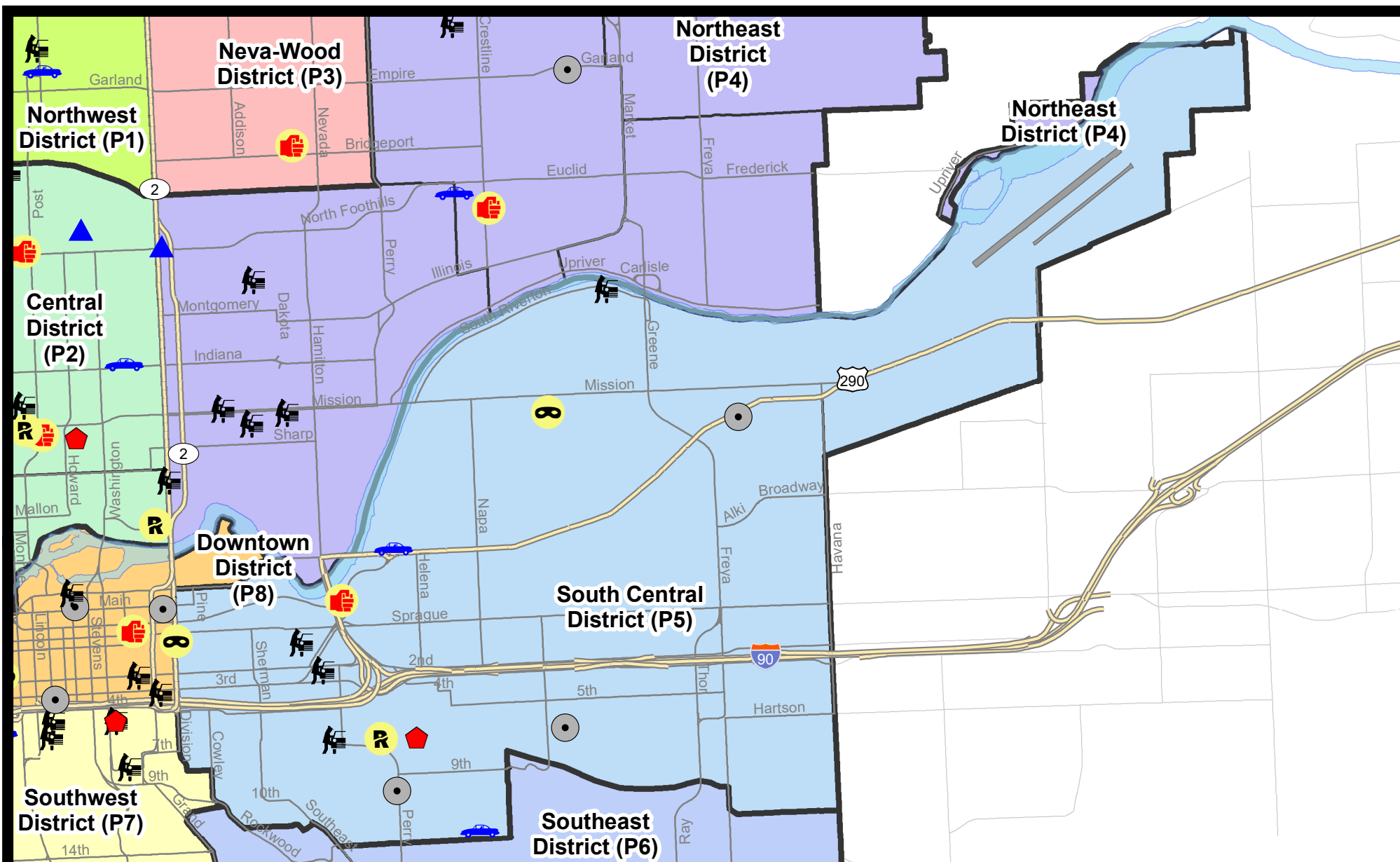
NIBRS Categories (Part 1 Selected)		7 Day Comparison			28 Day Comparison			YTD Comparison		
		Current	Prior	Percent	Current	Prior	Percent	Current	Prior	Percent
Violent	Criminal Homicide	0	0		0	0		0	2	-100.00%
	Rape	1	1	0.00%	4	3	33.33%	18	19	-5.26%
	Robbery - Commercial	0	0		0	3	-100.00%	4	3	33.33%
	Robbery - Person	2	1	100.00%	6	1	500.00%	21	25	-16.00%
	Aggravated Assault - Non DV	1	0		3	8	-62.50%	56	57	-1.75%
	Aggravated Assault - DV	0	1	-100.00%	5	2	150.00%	35	42	-16.67%
Violent Total:		4	3	33.33%	18	17	5.88%	134	148	-9.46%
Property	Burglary - Residential	1	1	0.00%	5	6	-16.67%	74	56	32.14%
	Burglary Garage	0	0		0	3	-100.00%	24	31	-22.58%
	Burglary Commercial	3	2	50.00%	11	6	83.33%	70	62	12.90%
	Larceny	16	22	-27.27%	78	78	0.00%	726	828	-12.32%
	Vehicle Theft	2	5	-60.00%	10	13	-23.08%	113	122	-7.38%
	Arson	0	1	-100.00%	2	2	0.00%	11	7	57.14%
Property Total:		22	31	-29.03%	106	108	-1.85%	1018	1106	-7.96%
Preliminary Part 1 Crime Totals:		26	34	-23.53%	124	125	-0.80%	1152	1254	-8.13%
Current 7 Day Period:		9/13/2020 - 9/19/2020			Prior 7 Day Period:		9/6/2020 - 9/12/2020			
Current 28 Day Period:		8/23/2020 - 9/19/2020			Prior 28 Day Period:		7/26/2020 - 8/22/2020			
Current YTD Day Period:		1/1/2020 - 9/19/2020			Prior YTD Period:		1/1/2019 - 9/19/2019			

Prepared by SPD Crime Analysis Office - Monday, September 21, 2020

NOTE: SPD moved from UCR to the NIBRS reporting standard on 10/4/16 following the transition to a new RMS System. [Numbers on CompStat reports prior to this date should not be used as a comparison to those on this report.](#) Additional info on these reporting standards can be found on the FBI website: <https://ucr.fbi.gov/nibrs-overview>

This chart represents Preliminary counts of selected crime categories from Police Case Reports. Full statistical analysis to determine the confidence level of this data has not been performed. The % change columns on the preliminary counts differ from the percentage change on the NIBRS crime report, sometimes significantly. The CompStat report is designed for operational use and includes only selected NIBRS categories and coding less complex than full NIBRS rules. Official statistics for these and other NIBRS categories can be found on WASPC & FBI websites once available.





City of Spokane
South Central District (P5)
Selected
Crime Types
2020-09-13 to 2020-09-19

Prepared By:
Crime Analysis Unit
Spokane Police Department

Legend

NIBRS Events



Criminal Homicide



Rape



Robbery Commercial



Robbery Person



Aggravated Assault



Burglary Residential



Burglary Garage



Burglary Commercial



Vehicle Prowling



Vehicle Theft



Arson

Cases Represent LERMS Crime Codes

Points may indicate multiple events

Note: Veh Prowl is only Larceny category displayed



For Additional Information on Incidents
 pertaining to an Area, Trend, or Pattern
 Contact Information Analysis

0 0.2 0.4 0.6 0.8 1 Miles



THIS IS NOT A LEGAL DOCUMENT:
 The information shown on this map is compiled
 from various sources and is subject to constant
 revision. Information shown on this map should
 not be used to determine the location of facilities
 in relationship to property lines, section lines,
 streets, etc.

Sunday - Saturday

9/13/2020 TO 9/19/2020

SE - South Central District (P5)



A/C	Offense Statute	Address	Reported Date	Dist
<u>SPC5EC</u>				
C	ASSAULT 2D	E MARTIN LUTHER KING JR WAY / N ERIE	9/17/2020	P4
C	BURGLARY 2D COMMERCIAL	2500 E HARTSON AVE	9/14/2020	P6
C	BURGLARY 2D COMMERCIAL	1000 S PERRY ST	9/15/2020	P6
C	BURGLARY 2D COMMERCIAL	3700 E TRENT AVE	9/17/2020	P4
C	MAIL THEFT	1400 E HARTSON AVE	9/18/2020	P5
C	RAPE 3D		9/14/2020	P5
C	RESIDENTIAL BURGLARY	1500 E HARTSON AVE	9/14/2020	P6
C	ROBBERY 2D PERSON	0 E 1ST AVE	9/17/2020	P8
C	THEFT 1D ALL OTHER	1900 E 11TH AVE	9/18/2020	P5
C	THEFT 2D FROM BUILDING	2500 E HARTSON AVE	9/14/2020	P6
C	THEFT 2D FROM BUILDING	400 S THOR ST	9/16/2020	P5
C	THEFT 2D FROM BUILDING	3900 E TRENT AVE	9/18/2020	P5
C	THEFT 2D FROM MOTOR VEHICLE	900 E 3RD AVE	9/17/2020	P5
C	THEFT 2D VEHICLE PARTS AND ACCESSORIES	4100 E SPRAGUE AVE	9/16/2020	P6
A	THEFT 3D ALL OTHER	300 S COWLEY ST	9/14/2020	P5
C	THEFT 3D FROM BUILDING	1500 E HARTSON AVE	9/14/2020	P6
C	THEFT 3D FROM MOTOR VEHICLE	100 S SCOTT ST	9/15/2020	P5
C	THEFT 3D FROM MOTOR VEHICLE	900 E HARTSON AVE	9/17/2020	P5
C	THEFT 3D SHOPLIFTING	400 S THOR ST	9/13/2020	P5
C	THEFT 3D SHOPLIFTING	700 E 2ND AVE	9/15/2020	P5
C	THEFT OF MOTOR VEHICLE	1300 S NAPA ST	9/16/2020	P6
<u>SPC5GP</u>				
C	ROBBERY 1D PERSON	N COOK ST / E SINTO AVE	9/14/2020	P5
A	THEFT 3D CITY ALL OTHER	1900 E SOUTH RIVERTON AVE	9/18/2020	P6
C	THEFT 3D FROM MOTOR VEHICLE	2900 E SOUTH RIVERTON AVE	9/13/2020	P5
C	THEFT 3D VEHICLE PARTS AND ACCESSORIES	1900 E SOUTH RIVERTON AVE	9/15/2020	P5
C	THEFT OF MOTOR VEHICLE	1400 E TRENT AVE	9/17/2020	P6

POLICE SUMMARY - Ending: Saturday, September 19, 2020



SE - Southeast District (P6)

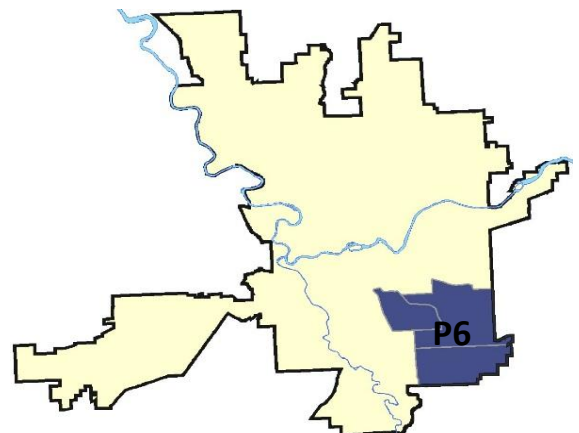
Preliminary IBR Counts

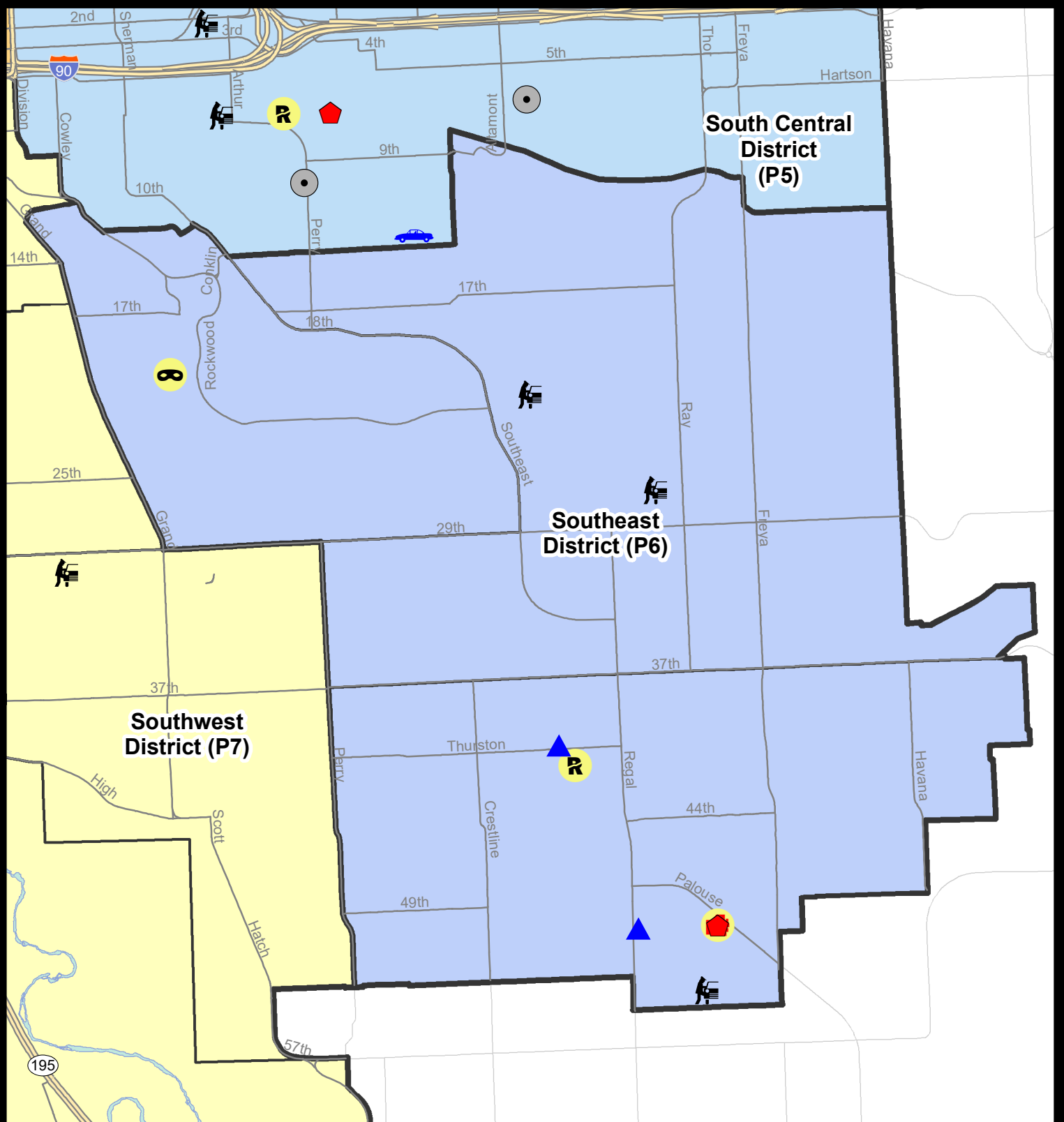
NIBRS Categories (Part 1 Selected)		7 Day Comparison			28 Day Comparison			YTD Comparison		
		Current	Prior	Percent	Current	Prior	Percent	Current	Prior	Percent
Violent	Criminal Homicide	0	0		0	0		0	0	
	Rape	1	0		3	1	200.00%	9	12	-25.00%
	Robbery - Commercial	0	0		0	0		4	2	100.00%
	Robbery - Person	1	0		1	1	0.00%	6	9	-33.33%
	Aggravated Assault - Non DV	1	0		1	2	-50.00%	10	11	-9.09%
	Aggravated Assault - DV	0	0		0	0		14	17	-17.65%
Violent Total:		3	0		5	4	25.00%	43	51	-15.69%
Property	Burglary - Residential	2	1	100.00%	4	7	-42.86%	51	52	-1.92%
	Burglary Garage	2	2	0.00%	4	9	-55.56%	70	59	18.64%
	Burglary Commercial	0	0		1	2	-50.00%	14	9	55.56%
	Larceny	11	8	37.50%	39	68	-42.65%	440	534	-17.60%
	Vehicle Theft	0	1	-100.00%	4	5	-20.00%	49	52	-5.77%
	Arson	0	1	-100.00%	1	1	0.00%	4	1	300.00%
Property Total:		15	13	15.38%	53	92	-42.39%	628	707	-11.17%
Preliminary Part 1 Crime Totals:		18	13	38.46%	58	96	-39.58%	671	758	-11.48%
Current 7 Day Period:		9/13/2020 - 9/19/2020			Prior 7 Day Period:		9/6/2020 - 9/12/2020			
Current 28 Day Period:		8/23/2020 - 9/19/2020			Prior 28 Day Period:		7/26/2020 - 8/22/2020			
Current YTD Day Period:		1/1/2020 - 9/19/2020			Prior YTD Period:		1/1/2019 - 9/19/2019			

Prepared by SPD Crime Analysis Office - Monday, September 21, 2020

NOTE: SPD moved from UCR to the NIBRS reporting standard on 10/4/16 following the transition to a new RMS System. [Numbers on CompStat reports prior to this date should not be used as a comparison to those on this report.](#) Additional info on these reporting standards can be found on the FBI website: <https://ucr.fbi.gov/nibrs-overview>

This chart represents Preliminary counts of selected crime categories from Police Case Reports. Full statistical analysis to determine the confidence level of this data has not been performed. The % change columns on the preliminary counts differ from the percentage change on the NIBRS crime report, sometimes significantly. The CompStat report is designed for operational use and includes only selected NIBRS categories and coding less complex than full NIBRS rules. Official statistics for these and other NIBRS categories can be found on WASPC & FBI websites once available.





City of Spokane
Southeast District (P6)
Selected
Crime Codes
2020-09-13 to 2020-09-19
 Prepared By:
 Crime Analysis Unit
 Spokane Police Department

Legend

NIBRS Events



Criminal Homicide



Rape



Robbery Commercial



Robbery Person



Aggravated Assault



Burglary Residential



Burglary Garage



Burglary Commercial



Vehicle Prowling



Vehicle Theft



Arson



Cases Represent LERMS Crime Codes
 Points may indicate multiple events
 Note: Veh Prowl is only Larceny displayed

For Additional Information on
 Incidents pertaining to an
 Area, Trend, or Pattern
 Contact Information Analysis

0 0.15 0.3 0.6 Miles



THIS IS NOT A LEGAL DOCUMENT:
 The information shown on this map is compiled
 from various sources and is subject to constant
 revision. Information shown on this map should
 not be used to determine the location of facilities
 in relationship to property lines, section lines,
 streets, etc.

Sunday - Saturday

SE - Southeast District (P6)

9/13/2020 TO 9/19/2020



<u>A/C</u>	<u>Offense Statute</u>	<u>Address</u>	<u>Reported Date</u>	<u>Dist</u>
<u>SPC6LH</u>				
C	THEFT 2D FROM MOTOR VEHICLE	3100 E 27TH AVE	9/13/2020	P6
C	THEFT 2D FROM MOTOR VEHICLE	2200 S SOUTHEAST BLVD	9/15/2020	P6
C	THEFT 3D CITY FROM BUILDING	1600 E 30TH AVE	9/14/2020	P6
C	THEFT 3D FROM BUILDING	2900 E 25TH AVE	9/15/2020	P6
C	THEFT 3D SHOPLIFTING	2500 E 29TH AVE	9/19/2020	P6
<u>SPC6RW</u>				
C	ROBBERY 1D PERSON	S HATCH ST / E 20TH AVE	9/18/2020	P7
C	THEFT 2D FROM BUILDING	2200 E 29TH AVE	9/19/2020	P5
<u>SPC6SG</u>				
C	ASSAULT 2D	5000 S PALOUSE HWY	9/16/2020	P6
C	BURGLARY 1D FROM RESIDENCE	5000 S PALOUSE HWY	9/16/2020	P6
C	BURGLARY 1D FROM RESIDENCE	2600 E KEYSTONE CT	9/17/2020	P5
C	BURGLARY 2D GARAGE	5000 S REGAL ST	9/17/2020	P6
C	BURGLARY 2D GARAGE	2600 E THURSTON AVE	9/17/2020	P6
C	MAIL THEFT	5000 S REGAL ST	9/19/2020	P6
C	MAIL THEFT	2700 E SHAKER CT	9/19/2020	P6
C	RAPE 1D		9/17/2020	P5
C	THEFT 3D ALL OTHER	4400 S REGAL ST	9/18/2020	P6
C	THEFT 3D ALL OTHER	4800 S PALOUSE HWY	9/19/2020	P6
C	THEFT 3D FROM MOTOR VEHICLE	3300 E 55TH AVE	9/19/2020	P6

POLICE SUMMARY - Ending: Saturday, September 19, 2020



SW - Southwest District (P7)

Preliminary IBR Counts

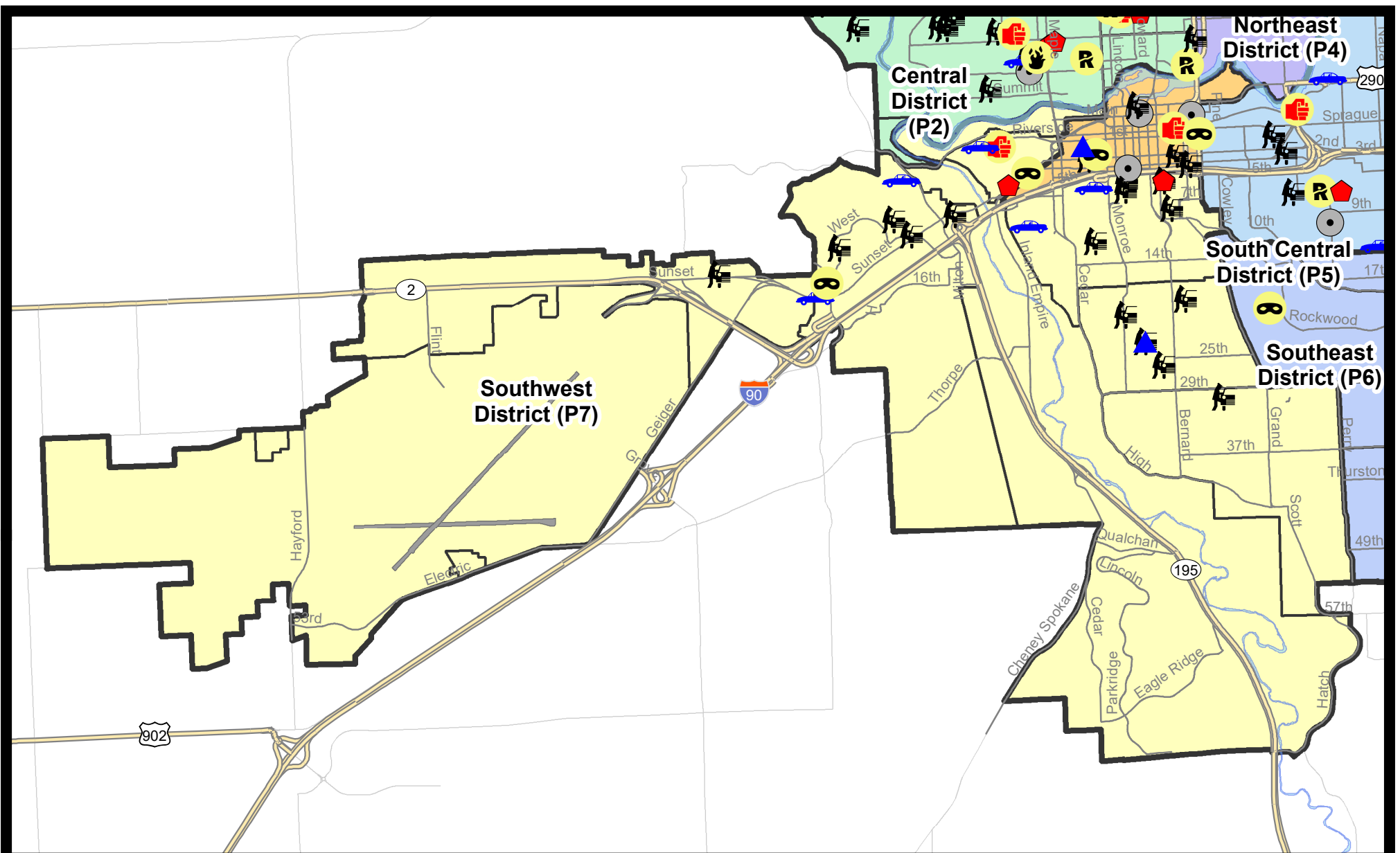
NIBRS Categories (Part 1 Selected)		7 Day Comparison			28 Day Comparison			YTD Comparison		
		Current	Prior	Percent	Current	Prior	Percent	Current	Prior	Percent
Violent	Criminal Homicide	0	0		0	1	-100.00%	1	0	
	Rape	0	1	-100.00%	1	3	-66.67%	22	17	29.41%
	Robbery - Commercial	0	0		0	0		2	1	100.00%
	Robbery - Person	2	0		2	5	-60.00%	21	16	31.25%
	Aggravated Assault - Non DV	0	1	-100.00%	5	5	0.00%	38	49	-22.45%
	Aggravated Assault - DV	1	0		3	2	50.00%	23	32	-28.13%
Violent Total:		3	2	50.00%	11	16	-31.25%	107	115	-6.96%
Property	Burglary - Residential	3	2	50.00%	11	10	10.00%	93	90	3.33%
	Burglary Garage	1	1	0.00%	5	11	-54.55%	63	66	-4.55%
	Burglary Commercial	0	1	-100.00%	2	3	-33.33%	41	36	13.89%
	Larceny	28	29	-3.45%	110	147	-25.17%	969	884	9.62%
	Vehicle Theft	5	0		11	9	22.22%	117	81	44.44%
	Arson	0	0		2	1	100.00%	10	2	400.00%
Property Total:		37	33	12.12%	141	181	-22.10%	1293	1159	11.56%
Preliminary Part 1 Crime Totals:		40	35	14.29%	152	197	-22.84%	1400	1274	9.89%
Current 7 Day Period:		9/13/2020 - 9/19/2020			Prior 7 Day Period:		9/6/2020 - 9/12/2020			
Current 28 Day Period:		8/23/2020 - 9/19/2020			Prior 28 Day Period:		7/26/2020 - 8/22/2020			
Current YTD Day Period:		1/1/2020 - 9/19/2020			Prior YTD Period:		1/1/2019 - 9/19/2019			

Prepared by SPD Crime Analysis Office - Monday, September 21, 2020

NOTE: SPD moved from UCR to the NIBRS reporting standard on 10/4/16 following the transition to a new RMS System. [Numbers on CompStat reports prior to this date should not be used as a comparison to those on this report.](#) Additional info on these reporting standards can be found on the FBI website: <https://ucr.fbi.gov/nibrs-overview>

This chart represents Preliminary counts of selected crime categories from Police Case Reports. Full statistical analysis to determine the confidence level of this data has not been performed. The % change columns on the preliminary counts differ from the percentage change on the NIBRS crime report, sometimes significantly. The CompStat report is designed for operational use and includes only selected NIBRS categories and coding less complex than full NIBRS rules. Official statistics for these and other NIBRS categories can be found on WASPC & FBI websites once available.





City of Spokane
Southwest District (P7)
Selected
Crime Types
2020-09-13 to 2020-09-19
 Prepared By:
 Crime Analysis Unit
 Spokane Police Department

Legend

NIBRS Events

- | | | | |
|-------------------|--------------------|----------------------|---------------------|
| Criminal Homicide | Robbery Commercial | Aggravated Assault | Burglary Commercial |
| Rape | Robbery Person | Burglary Residential | Vehicle Prowling |
| | | Burglary Garage | Vehicle Theft |
| | | | Arson |

Cases Represent LERMS Crime Codes
 Points may indicate multiple events
 Note: Veh Prowl is only Larceny category displayed



For Additional Information on Incidents
 pertaining to an Area, Trend, or Pattern
 Contact Information Analysis

0 0.2 0.4 0.6 0.8 1 1.2 1.4 1.6 Miles



THIS IS NOT A LEGAL DOCUMENT:
 The information shown on this map is compiled
 from various sources and is subject to constant
 revision. Information shown on this map should
 not be used to determine the location of facilities
 in relationship to property lines, section lines,
 streets, etc.



Sunday - Saturday

SE - Southwest District (P7)

9/13/2020 TO 9/19/2020



<u>A/C</u>	<u>Offense Statute</u>	<u>Address</u>	<u>Reported Date</u>	<u>Dist</u>
<u>SPD7BA</u>				
C	ASSAULT 2D	2100 W 1ST AVE	9/17/2020	P7
C	RESIDENTIAL BURGLARY	400 S CHESTNUT ST	9/15/2020	P7
C	ROBBERY 1D PERSON	1800 W SUNSET BLVD	9/13/2020	P7
C	THEFT 3D ALL OTHER	1500 W RIVERSIDE AVE	9/16/2020	P7
C	THEFT 3D FROM BUILDING	2100 W RIVERSIDE AVE	9/14/2020	P7
C	THEFT 3D FROM BUILDING	1500 W RIVERSIDE AVE	9/15/2020	P7
C	THEFT OF MOTOR VEHICLE	2300 W 1ST AVE	9/16/2020	P7
<u>SPD7CH</u>				
C	RESIDENTIAL BURGLARY	300 W 5TH AVE	9/17/2020	P8
C	RESIDENTIAL BURGLARY	300 W 5TH AVE	9/17/2020	P8
C	THEFT 2D FROM BUILDING	100 W 8TH AVE	9/14/2020	P7
C	THEFT 2D FROM MOTOR VEHICLE	800 W 5TH AVE	9/15/2020	P7
C	THEFT 2D FROM MOTOR VEHICLE	800 W 5TH AVE	9/16/2020	P7
A	THEFT 3D FROM MOTOR VEHICLE	700 S BERNARD ST	9/15/2020	P7
C	THEFT 3D FROM MOTOR VEHICLE	800 W 5TH AVE	9/16/2020	P7
C	THEFT 3D FROM MOTOR VEHICLE	1100 W 11TH AVE	9/18/2020	P7
C	THEFT 3D FROM MOTOR VEHICLE	300 W 5TH AVE	9/18/2020	P5
C	THEFT 3D SHOPLIFTING	1500 W 10TH AVE	9/17/2020	P5
C	THEFT OF MOTOR VEHICLE	1100 W 5TH AVE	9/14/2020	P5
C	THEFT OF MOTOR VEHICLE	1800 W 9TH AVE	9/15/2020	P7
<u>SPD7CS</u>				
C	THEFT 3D ALL OTHER	1200 E 34TH AVE	9/19/2020	P7
C	THEFT 3D FROM MOTOR VEHICLE	2900 S TEKOA ST	9/19/2020	P7
C	THEFT 3D SHOPLIFTING	800 E 29TH AVE	9/18/2020	P5
<u>SPD7MC</u>				
C	BURGLARY 2D GARAGE	600 W 23RD AVE	9/14/2020	P7
C	MAIL THEFT	600 W 24TH AVE	9/19/2020	P5
C	THEFT 3D ALL OTHER	0 W 25TH AVE	9/19/2020	P5
C	THEFT 3D FROM MOTOR VEHICLE	600 W 23RD AVE	9/14/2020	P7
C	THEFT 3D FROM MOTOR VEHICLE	200 W 19TH AVE	9/14/2020	P7
A	THEFT 3D FROM MOTOR VEHICLE	1900 S LINCOLN ST	9/17/2020	P7
C	THEFT 3D FROM MOTOR VEHICLE	400 W 26TH AVE	9/19/2020	P5
<u>SPD7WH</u>				
A	ROBBERY 1D PERSON	1500 S RUSTLE ST	9/16/2020	P1
C	THEFT 2D FROM MOTOR VEHICLE	2700 W SUNSET BLVD	9/13/2020	P7
C	THEFT 3D CITY FROM BUILDING	1500 S RUSTLE ST	9/13/2020	P7
C	THEFT 3D FROM MOTOR VEHICLE	700 S F ST	9/17/2020	P7

For protection of victim privacy, the entire address on sexual assault crimes has been redacted.

A/C	Offense Statute	Address	Reported Date	Dist
C	THEFT 3D FROM MOTOR VEHICLE	3200 W ROSAMOND AVE	9/17/2020	P7
C	THEFT 3D FROM MOTOR VEHICLE	1000 S WESTCLIFF PL	9/17/2020	P7
C	THEFT 3D VEHICLE PARTS AND ACCESSORIES	2700 W SUNSET BLVD	9/13/2020	P7
C	THEFT OF MOTOR VEHICLE	3300 W 4TH AVE	9/16/2020	P7
C	THEFT OF MOTOR VEHICLE	4300 W SUNSET HWY	9/18/2020	P7

SPD7WP

C	THEFT 3D CITY ALL OTHER	9700 W US 2 HWY	9/19/2020	P7
C	THEFT 3D FROM MOTOR VEHICLE	5600 W SUNSET HWY	9/17/2020	P7

SPOKANE POLICE DEPARTMENT

DOWNTOWN

Police Service Area



PSA Commander

Captain David Singley



POLICE SUMMARY - Ending: Saturday, September 19, 2020

DOWNTOWN PRECINCT (P8)



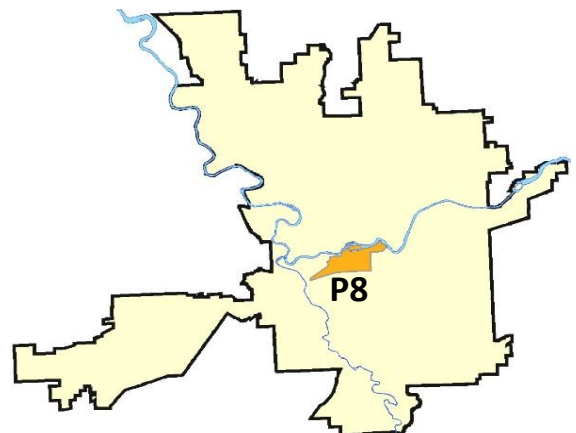
Preliminary IBR Counts

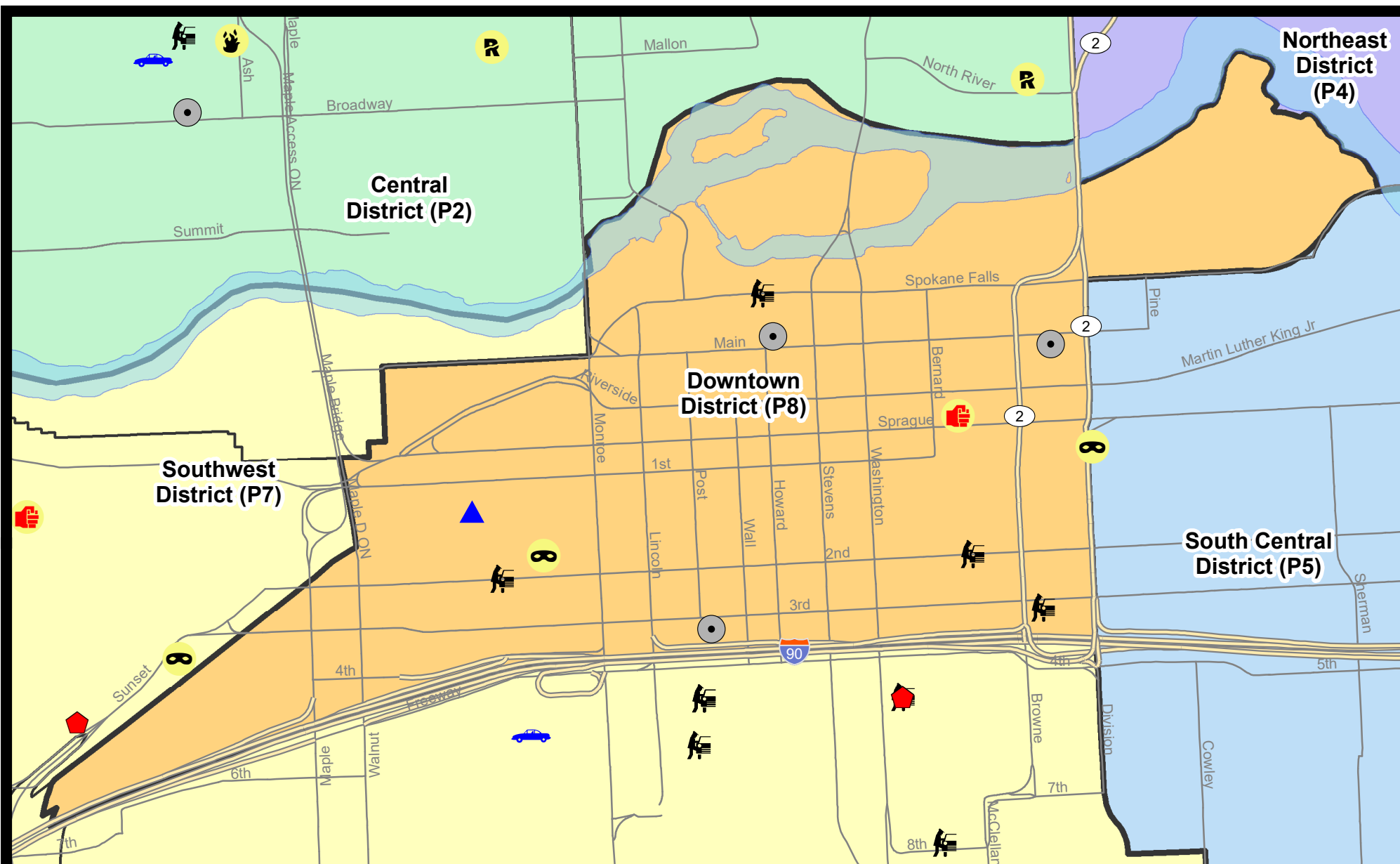
NIBRS Categories (Part 1 Selected)		7 Day Comparison			28 Day Comparison			YTD Comparison		
		Current	Prior	Percent	Current	Prior	Percent	Current	Prior	Percent
Violent	Criminal Homicide	0	0		0	1	-100.00%	3	1	200.00%
	Rape	1	1	0.00%	3	2	50.00%	12	28	-57.14%
	Robbery - Commercial	0	0		0	0		4	9	-55.56%
	Robbery - Person	1	0		3	10	-70.00%	40	32	25.00%
	Aggravated Assault - Non DV	1	0		6	7	-14.29%	63	78	-19.23%
	Aggravated Assault - DV	0	0		1	1	0.00%	14	10	40.00%
Violent Total:		3	1	200.00%	13	21	-38.10%	136	158	-13.92%
Property	Burglary - Residential	0	0		1	0		11	13	-15.38%
	Burglary Garage	1	0		2	1	100.00%	3	1	200.00%
	Burglary Commercial	3	0		5	4	25.00%	72	55	30.91%
	Larceny	18	12	50.00%	61	61	0.00%	557	708	-21.33%
	Vehicle Theft	0	3	-100.00%	4	4	0.00%	47	47	0.00%
	Arson	0	0		0	0		8	6	33.33%
Property Total:		22	15	46.67%	73	70	4.29%	698	830	-15.90%
Preliminary Part 1 Crime Totals:		25	16	56.25%	86	91	-5.49%	834	988	-15.59%
Current 7 Day Period:		9/13/2020 - 9/19/2020			Prior 7 Day Period:		9/6/2020 - 9/12/2020			
Current 28 Day Period:		8/23/2020 - 9/19/2020			Prior 28 Day Period:		7/26/2020 - 8/22/2020			
Current YTD Day Period:		1/1/2020 - 9/19/2020			Prior YTD Period:		1/1/2019 - 9/19/2019			

Prepared by SPD Crime Analysis Office - Monday, September 21, 2020

NOTE: SPD moved from UCR to the NIBRS reporting standard on 10/4/16 following the transition to a new RMS System. [Numbers on CompStat reports prior to this date should not be used as a comparison to those on this report.](#) Additional info on these reporting standards can be found on the FBI website: <https://ucr.fbi.gov/nibrs-overview>

This chart represents Preliminary counts of selected crime categories from Police Case Reports. Full statistical analysis to determine the confidence level of this data has not been performed. The % change columns on the preliminary counts differ from the percentage change on the NIBRS crime report, sometimes significantly. The CompStat report is designed for operational use and includes only selected NIBRS categories and coding less complex than full NIBRS rules. Official statistics for these and other NIBRS categories can be found on WASPC & FBI websites once available.





City of Spokane
Downtown District (P8)
Selected
Crime Types
2020-09-13 to 2020-09-19
 Prepared By:
 Crime Analysis Unit
 Spokane Police Department

Legend

NIBRS Events



Robbery Commercial

Robbery Person



Aggravated Assault



Burglary Residential



Burglary Garage



Burglary Commercial



Vehicle Prowling



Vehicle Theft



Arson

Cases Represent LERMS Crime Codes
 Points may indicate multiple events
 Note: Veh Prowl is only Larceny category displayed



For Additional Information on Incidents
 pertaining to an Area, Trend, or Pattern
 Contact Information Analysis

0 0.2 Miles



THIS IS NOT A LEGAL DOCUMENT:
 The information shown on this map is compiled
 from various sources and is subject to constant
 revision. Information shown on this map should
 not be used to determine the location of facilities
 in relationship to property lines, section lines,
 streets, etc.



Sunday - Saturday

SW - Downtown District (P8)

9/13/2020 TO 9/19/2020



<u>A/C</u>	<u>Offense Statute</u>	<u>Address</u>	<u>Reported Date</u>	<u>Dist</u>
<u>SPD8RS</u>				
C	ASSAULT 2D	200 W SPRAGUE AVE	9/17/2020	P8
C	BURGLARY 1D COMMERCIAL	700 W 3RD AVE	9/19/2020	P8
C	BURGLARY 2D COMMERCIAL	0 W MAIN AVE	9/14/2020	P8
C	BURGLARY 2D COMMERCIAL	500 W MAIN AVE	9/16/2020	P8
C	BURGLARY 2D FENCED AREA	1300 W 3RD AVE	9/14/2020	P8
C	BURGLARY 2D GARAGE	1200 W RAILROAD ALLEY AVE	9/14/2020	P8
C	IBR Purposes Only - Sodomy		9/13/2020	P8
C	ROBBERY 2D PERSON	100 S MADISON ST	9/19/2020	P8
C	THEFT 1D FROM MOTOR VEHICLE	W 2ND AVE / S MCCLELLAN ST	9/16/2020	P8
C	THEFT 2D FROM BUILDING	0 W PACIFIC AVE	9/15/2020	P8
C	THEFT 2D FROM MOTOR VEHICLE	W 2ND AVE / S JEFFERSON ST	9/15/2020	P8
C	THEFT 2D FROM MOTOR VEHICLE	W SPOKANE FALLS BLVD / N HOWARD ST	9/18/2020	P8
C	THEFT 3D ALL OTHER	200 W SPRAGUE AVE	9/13/2020	P8
C	THEFT 3D ALL OTHER	0 W PACIFIC AVE	9/13/2020	P8
C	THEFT 3D ALL OTHER	1500 W 2ND AVE	9/15/2020	P8
C	THEFT 3D ALL OTHER	0 W PACIFIC AVE	9/16/2020	P8
C	THEFT 3D ALL OTHER	1500 W 3RD AVE	9/16/2020	P8
C	THEFT 3D CITY ALL OTHER	900 W 3RD AVE	9/17/2020	P8
C	THEFT 3D CITY ALL OTHER	S BERNARD ST / W 2ND AVE	9/19/2020	P8
C	THEFT 3D CITY FROM BUILDING	0 W 3RD AVE	9/16/2020	P8
C	THEFT 3D FROM BUILDING	900 W 3RD AVE	9/17/2020	P8
C	THEFT 3D FROM BUILDING	700 W 3RD AVE	9/19/2020	P8
C	THEFT 3D FROM MOTOR VEHICLE	0 W 3RD AVE	9/15/2020	P8
C	THEFT 3D SHOPLIFTING	500 W SPRAGUE AVE	9/14/2020	P8
C	THEFT 3D SHOPLIFTING	0 W MAIN AVE	9/18/2020	P8

POLICE SUMMARY - Ending: Saturday, September 19, 2020



Other Jurisdiction or Unk District

Preliminary IBR Counts

NIBRS Categories (Part 1 Selected)		7 Day Comparison			28 Day Comparison			YTD Comparison		
		Current	Prior	Percent	Current	Prior	Percent	Current	Prior	Percent
Violent	Criminal Homicide	0	0		0	0		0	0	
	Rape	0	0		0	1	-100.00%	2	6	-66.67%
	Robbery - Commercial	0	0		0	0		1	0	
	Robbery - Person	0	0		0	0		0	0	
	Aggravated Assault - Non DV	0	0		1	0		5	3	66.67%
	Aggravated Assault - DV	0	0		1	2	-50.00%	5	2	150.00%
Violent Total:		0	0		2	3	-33.33%	13	11	18.18%
Property	Burglary - Residential	0	0		0	0		0	1	-100.00%
	Burglary Garage	0	0		0	0		0	2	-100.00%
	Burglary Commercial	0	0		0	0		0	1	-100.00%
	Larceny	0	2	-100.00%	5	0		25	16	56.25%
	Vehicle Theft	0	0		0	1	-100.00%	5	4	25.00%
	Arson	0	0		0	0		1	0	
Property Total:		0	2	-100.00%	5	1	400.00%	31	24	29.17%
Preliminary Part 1 Crime Totals:		0	2	-100.00%	7	4	75.00%	44	35	25.71%
Current 7 Day Period:		9/13/2020 - 9/19/2020			Prior 7 Day Period:		9/6/2020 - 9/12/2020			
Current 28 Day Period:		8/23/2020 - 9/19/2020			Prior 28 Day Period:		7/26/2020 - 8/22/2020			
Current YTD Day Period:		1/1/2020 - 9/19/2020			Prior YTD Period:		1/1/2019 - 9/19/2019			

Prepared by SPD Crime Analysis Office - Monday, September 21, 2020

NOTE: SPD moved from UCR to the NIBRS reporting standard on 10/4/16 following the transition to a new RMS System. [Numbers on CompStat reports prior to this date should not be used as a comparison to those on this report.](#) Additional info on these reporting standards can be found on the FBI website: <https://ucr.fbi.gov/nibrs-overview>

This chart represents Preliminary counts of selected crime categories from Police Case Reports. Full statistical analysis to determine the confidence level of this data has not been performed. The % change columns on the preliminary counts differ from the percentage change on the NIBRS crime report, sometimes significantly. The CompStat report is designed for operational use and includes only selected NIBRS categories and coding less complex than full NIBRS rules. Official statistics for these and other NIBRS categories can be found on WASPC & FBI websites once available.

Sunday - Saturday

9/13/2020 TO 9/19/2020

Other Jurisdiction/Unk District



A/C **Offense Statute**

Address

Reported Date

Dist

#Type!

#Typ