

# SPOKANE POLICE DEPARTMENT

## PRELIMINARY CITYWIDE **IBR** CRIME REPORT



### Preliminary IBR Counts

CHIEF OF POLICE

Craig Meidl

Period Ending: Saturday, August 29, 2020

NIBRS Categories (Part 1 Selected)		7 Day Comparison			28 Day Comparison			YTD Comparison		
		Current	Prior	Percent	Current	Prior	Percent	Current	Prior	Percent
<b>Violent</b>	Criminal Homicide	0	0		3	0		9	4	125.00%
	Rape	6	3	100.00%	19	13	46.15%	134	180	-25.56%
	Robbery - Commercial	0	4	-100.00%	7	9	-22.22%	51	57	-10.53%
	Robbery - Person	3	7	-57.14%	18	22	-18.18%	148	139	6.47%
	Aggravated Assault - Non DV	16	14	14.29%	50	55	-9.09%	333	374	-10.96%
	Aggravated Assault - DV	9	9	0.00%	22	31	-29.03%	215	234	-8.12%
<b>Violent Total:</b>		34	37	-8.11%	119	130	-8.46%	890	988	-9.92%
<b>Property</b>	Burglary - Residential	15	12	25.00%	50	78	-35.90%	553	588	-5.95%
	Burglary Garage	6	15	-60.00%	47	65	-27.69%	398	387	2.84%
	Burglary Commercial	5	12	-58.33%	32	29	10.34%	311	287	8.36%
	Larceny	203	208	-2.40%	813	749	8.54%	6169	7129	-13.47%
	Vehicle Theft	19	26	-26.92%	87	81	7.41%	819	889	-7.87%
	Arson	4	4	0.00%	20	10	100.00%	76	34	123.53%
<b>Property Total:</b>		252	277	-9.03%	1049	1012	3.66%	8326	9314	-10.61%
<b>Preliminary Part 1 Crime Totals:</b>		286	314	-8.92%	1168	1142	2.28%	9216	10302	-10.54%
<b>Current 7 Day Period:</b>		8/23/2020 - 8/29/2020			<b>Prior 7 Day Period:</b>		8/16/2020 - 8/22/2020			
<b>Current 28 Day Period:</b>		8/2/2020 - 8/29/2020			<b>Prior 28 Day Period:</b>		7/5/2020 - 8/1/2020			
<b>Current YTD Day Period:</b>		1/1/2020 - 8/29/2020			<b>Prior YTD Period:</b>		1/1/2019 - 8/29/2019			

Prepared by SPD Crime Analysis Office - Monday, August 31, 2020

**NOTE:** SPD moved from UCR to the NIBRS reporting standard on 10/4/16 following the transition to a new RMS System. [Numbers on CompStat reports prior to this date should not be used as a comparison to those on this report.](#) Additional info on these reporting standards can be found on the FBI website: <https://ucr.fbi.gov/nibrs-overview>

This chart represents Preliminary counts of selected crime categories from Police Case Reports. Full statistical analysis to determine the confidence level of this data has not been performed. The % change columns on the preliminary counts differ from the percentage change on the NIBRS crime report, sometimes significantly. The CompStat report is designed for operational use and includes only selected NIBRS categories and coding less complex than full NIBRS rules. Official statistics for these and other NIBRS categories can be found on WASPC & FBI websites once available.



# SPOKANE POLICE DEPARTMENT



## **NORTH**

## **Police Service Area**

### PSA Commander

**Captain Mark Griffiths**

**Northwest District (P1)**

**Central District (P2)**

**Neva-Wood District (P3)**

**Northeast District (P4)**



POLICE SUMMARY - Ending: Saturday, August 29, 2020

## ***NORTH PRECINCT (P1, P2, P3, and P4)***



### Preliminary IBR Counts

NIBRS Categories (Part 1 Selected)		7 Day Comparison			28 Day Comparison			YTD Comparison		
		Current	Prior	Percent	Current	Prior	Percent	Current	Prior	Percent
Violent	Criminal Homicide	0	0		1	0		5	1	400.00%
	Rape	2	1	100.00%	7	9	-22.22%	78	103	-24.27%
	Robbery - Commercial	0	3	-100.00%	5	8	-37.50%	36	42	-14.29%
	Robbery - Person	0	4	-100.00%	6	4	50.00%	69	66	4.55%
	Aggravated Assault - Non DV	7	5	40.00%	23	24	-4.17%	168	187	-10.16%
	Aggravated Assault - DV	2	6	-66.67%	10	24	-58.33%	127	143	-11.19%
Violent Total:		11	19	-42.11%	52	69	-24.64%	483	542	-10.89%
Property	Burglary - Residential	9	6	50.00%	28	51	-45.10%	339	391	-13.30%
	Burglary Garage	3	6	-50.00%	26	42	-38.10%	246	239	2.93%
	Burglary Commercial	3	8	-62.50%	17	13	30.77%	131	136	-3.68%
	Larceny	122	118	3.39%	459	431	6.50%	3663	4439	-17.48%
	Vehicle Theft	12	18	-33.33%	54	58	-6.90%	510	610	-16.39%
	Arson	2	3	-33.33%	16	3	433.33%	45	18	150.00%
Property Total:		151	159	-5.03%	600	598	0.33%	4934	5833	-15.41%
Preliminary Part 1 Crime Totals:		162	178	-8.99%	652	667	-2.25%	5417	6375	-15.03%
Current 7 Day Period:		8/23/2020 - 8/29/2020			Prior 7 Day Period:		8/16/2020 - 8/22/2020			
Current 28 Day Period:		8/2/2020 - 8/29/2020			Prior 28 Day Period:		7/5/2020 - 8/1/2020			
Current YTD Day Period:		1/1/2020 - 8/29/2020			Prior YTD Period:		1/1/2019 - 8/29/2019			

Prepared by SPD Crime Analysis Office - Monday, August 31, 2020

**NOTE:** SPD moved from UCR to the NIBRS reporting standard on 10/4/16 following the transition to a new RMS System. [Numbers on CompStat reports prior to this date should not be used as a comparison to those on this report.](#) Additional info on these reporting standards can be found on the FBI website: <https://ucr.fbi.gov/nibrs-overview>

This chart represents Preliminary counts of selected crime categories from Police Case Reports. Full statistical analysis to determine the confidence level of this data has not been performed. The % change columns on the preliminary counts differ from the percentage change on the NIBRS crime report, sometimes significantly. The CompStat report is designed for operational use and includes only selected NIBRS categories and coding less complex than full NIBRS rules. Official statistics for these and other NIBRS categories can be found on WASPC & FBI websites once available.



POLICE SUMMARY - Ending: Saturday, August 29, 2020



## NW - Northwest District (P1)

### Preliminary IBR Counts

NIBRS Categories (Part 1 Selected)		7 Day Comparison			28 Day Comparison			YTD Comparison		
		Current	Prior	Percent	Current	Prior	Percent	Current	Prior	Percent
<b>Violent</b>	Criminal Homicide	0	0		0	0		1	0	
	Rape	0	0		1	2	-50.00%	18	24	-25.00%
	Robbery - Commercial	0	3	-100.00%	4	1	300.00%	6	5	20.00%
	Robbery - Person	0	0		1	1	0.00%	11	8	37.50%
	Aggravated Assault - Non DV	0	1	-100.00%	2	4	-50.00%	22	27	-18.52%
	Aggravated Assault - DV	0	1	-100.00%	1	5	-80.00%	33	34	-2.94%
<b>Violent Total:</b>		0	5	-100.00%	9	13	-30.77%	91	98	-7.14%
<b>Property</b>	Burglary - Residential	2	0		5	11	-54.55%	70	88	-20.45%
	Burglary Garage	0	1	-100.00%	5	18	-72.22%	78	76	2.63%
	Burglary Commercial	0	0		0	2	-100.00%	18	22	-18.18%
	Larceny	27	26	3.85%	97	111	-12.61%	825	851	-3.06%
	Vehicle Theft	1	4	-75.00%	10	5	100.00%	86	104	-17.31%
	Arson	1	0		4	0		9	4	125.00%
<b>Property Total:</b>		31	31	0.00%	121	147	-17.69%	1086	1145	-5.15%
<b>Preliminary Part 1 Crime Totals:</b>		31	36	-13.89%	130	160	-18.75%	1177	1243	-5.31%
<b>Current 7 Day Period:</b>		8/23/2020 - 8/29/2020			<b>Prior 7 Day Period:</b>		8/16/2020 - 8/22/2020			
<b>Current 28 Day Period:</b>		8/2/2020 - 8/29/2020			<b>Prior 28 Day Period:</b>		7/5/2020 - 8/1/2020			
<b>Current YTD Day Period:</b>		1/1/2020 - 8/29/2020			<b>Prior YTD Period:</b>		1/1/2019 - 8/29/2019			

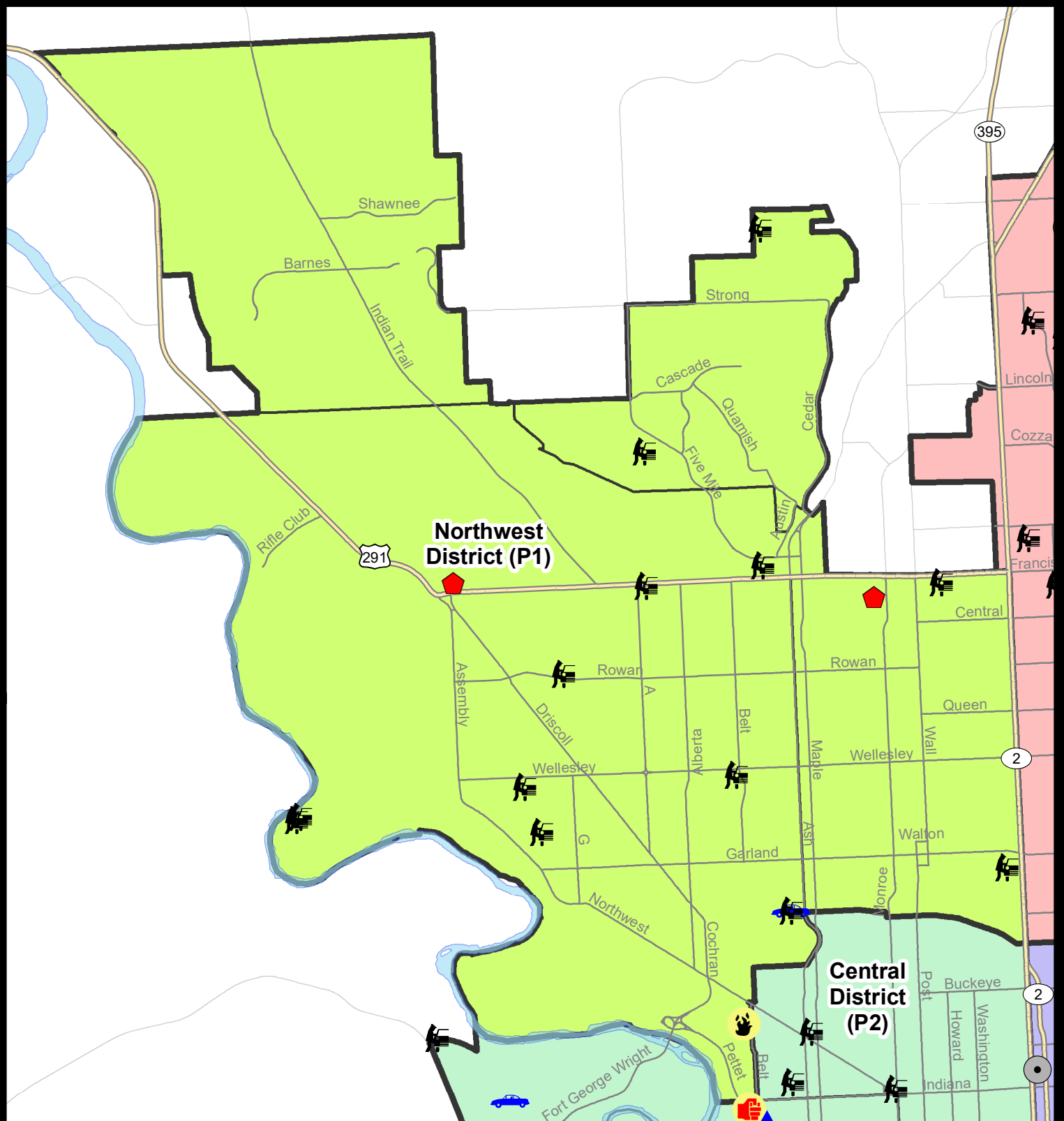
Prepared by SPD Crime Analysis Office - Monday, August 31, 2020

**NOTE:** SPD moved from UCR to the NIBRS reporting standard on 10/4/16 following the transition to a new RMS System. [Numbers on CompStat reports prior to this date should not be used as a comparison to those on this report.](#) Additional info on these reporting standards can be found on the FBI website: <https://ucr.fbi.gov/nibrs-overview>

This chart represents Preliminary counts of selected crime categories from Police Case Reports. Full statistical analysis to determine the confidence level of this data has not been performed. The % change columns on the preliminary counts differ from the percentage change on the NIBRS crime report, sometimes significantly. The CompStat report is designed for operational use and includes only selected NIBRS categories and coding less complex than full NIBRS rules. Official statistics for these and other NIBRS categories can be found on WASPC & FBI websites once available.







**City of Spokane**  
**Northwest District (P1)**  
**Selected**  
**Crime Codes**  
**2020-08-23 to 2020-08-29**  
 Prepared By:  
 Crime Analysis Unit  
 Spokane Police Department

**Legend**

**NIBRS Events**

- Criminal Homicide
- Rape
- Robbery Commercial
- Robbery Person
- Aggravated Assault
- Burglary Residential
- Burglary Garage
- Burglary Commercial
- Vehicle Prowling
- Vehicle Theft
- Arson

**Spokane Police**

*Cases Represent LERMS Crime Codes  
 Points may indicate multiple events  
 Note: Veh Prowl is only Larceny displayed*

*For Additional Information on  
 Incidents pertaining to an  
 Area, Trend, or Pattern  
 Contact Information Analysis*

0 0.25 0.5 1 Miles

Geographic Information System

THIS IS NOT A LEGAL DOCUMENT:  
 The information shown on this map is compiled from various sources and is subject to constant revision. Information shown on this map should not be used to determine the location of facilities in relationship to property lines, section lines, streets, etc.

Sunday - Saturday

8/23/2020 TO 8/29/2020

NW - Northwest District (P1)



<u>A/C</u>	<u>Offense Statute</u>	<u>Address</u>	<u>Reported Date</u>	<u>Dist</u>
<b><u>SPA1BS</u></b>				
C	RESIDENTIAL BURGLARY	4300 W LYONS AVE	8/29/2020	P1
C	THEFT 3D ALL OTHER	6600 N CEDAR ST	8/26/2020	P1
C	THEFT 3D FROM MOTOR VEHICLE	1800 W FRANCIS AVE	8/25/2020	P1
C	THEFT OF A FIREARM FROM BUILDING	4000 W FRANCIS AVE	8/27/2020	P1
<b><u>SPA1FM</u></b>				
C	THEFT 2D FROM MOTOR VEHICLE	1700 W CIMARRON LN	8/26/2020	P1
C	THEFT 3D FROM MOTOR VEHICLE	2800 W EZRA LN	8/24/2020	P1
<b><u>SPA1IT</u></b>				
C	THEFT 3D ALL OTHER	9200 N FARMDALE ST	8/27/2020	P1
<b><u>SPA1NH</u></b>				
C	RESIDENTIAL BURGLARY	6100 N BUFFALO ST	8/29/2020	P1
C	THEFT 2D ALL OTHER	5000 N JEFFERSON ST	8/27/2020	P1
C	THEFT 2D FROM BUILDING	5200 N STEVENS ST	8/23/2020	P1
A	THEFT 3D ALL OTHER	3700 N CALISPEL ST	8/23/2020	P1
C	THEFT 3D ALL OTHER	400 W GLASS AVE	8/24/2020	P1
C	THEFT 3D FROM BUILDING	6100 N ATLANTIC ST	8/24/2020	P1
A	THEFT 3D FROM MOTOR VEHICLE	3700 N ATLANTIC ST	8/28/2020	P1
C	THEFT 3D FROM MOTOR VEHICLE	6200 N STEVENS ST	8/29/2020	P2
C	THEFT 3D VEHICLE PARTS AND ACCESSORIES	3900 N MAPLE ST	8/27/2020	P2
<b><u>SPA1NW</u></b>				
C	ARSON 1D	2100 W JACKSON AVE	8/25/2020	P1
C	MAIL THEFT	6100 N ELM ST	8/28/2020	P2
C	THEFT 2D ALL OTHER	W ROWAN AVE / N ASSEMBLY ST	8/27/2020	P1
C	THEFT 2D FROM MOTOR VEHICLE	3800 W HOFFMAN AVE	8/25/2020	P1
C	THEFT 2D FROM MOTOR VEHICLE	4400 N AUBREY L WHITE PKWY	8/27/2020	P1
C	THEFT 2D FROM MOTOR VEHICLE	2800 W FRANCIS AVE	8/28/2020	P1
C	THEFT 3D ALL OTHER	6600 N VICTOR ST	8/28/2020	P1
C	THEFT 3D FROM MOTOR VEHICLE	3700 W ROCKWELL AVE	8/23/2020	P1
C	THEFT 3D FROM MOTOR VEHICLE	3400 N OAK ST	8/23/2020	P1
C	THEFT 3D FROM MOTOR VEHICLE	5500 N MOORE ST	8/25/2020	P1
C	THEFT 3D FROM MOTOR VEHICLE	2200 W WELLESLEY AVE	8/26/2020	P1
C	THEFT 3D FROM MOTOR VEHICLE	4600 N AUBREY L WHITE PKWY	8/28/2020	P2
C	THEFT 3D SHOPLIFTING	2500 W NORTHWEST BLVD	8/28/2020	P2
C	THEFT 3D VEHICLE PARTS AND ACCESSORIES	2300 W WELLESLEY AVE	8/29/2020	P1
A	THEFT OF MOTOR VEHICLE	3400 N OAK ST	8/23/2020	P1

POLICE SUMMARY - Ending: Saturday, August 29, 2020



## NW - North Central District (P2)

### Preliminary IBR Counts

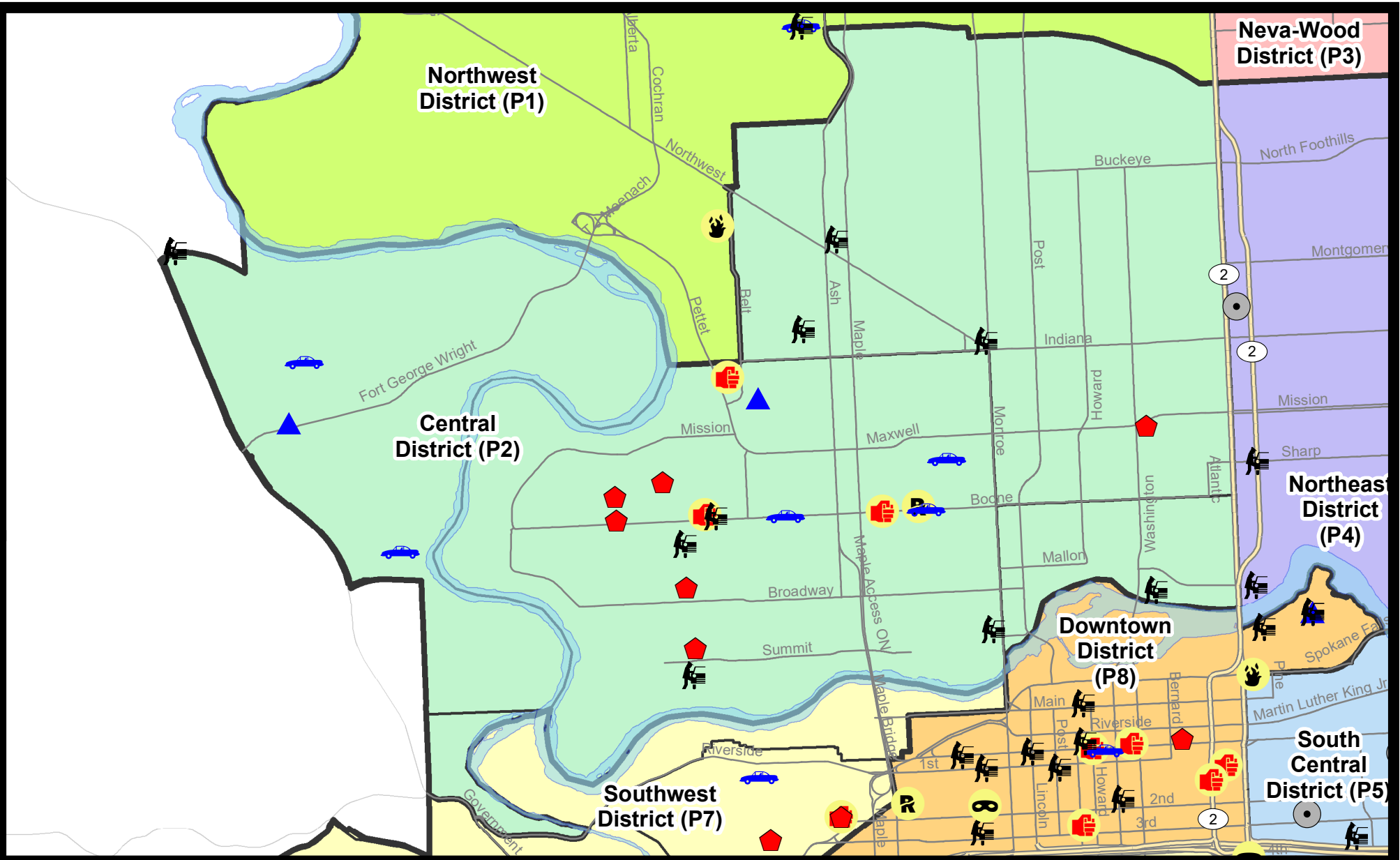
NIBRS Categories (Part 1 Selected)		7 Day Comparison			28 Day Comparison			YTD Comparison		
		Current	Prior	Percent	Current	Prior	Percent	Current	Prior	Percent
<b>Violent</b>	Criminal Homicide	0	0		0	0		1	1	0.00%
	Rape	1	0		3	5	-40.00%	27	24	12.50%
	Robbery - Commercial	0	0		1	0		3	5	-40.00%
	Robbery - Person	0	3	-100.00%	3	2	50.00%	20	13	53.85%
	Aggravated Assault - Non DV	2	0		5	5	0.00%	39	54	-27.78%
	Aggravated Assault - DV	1	3	-66.67%	4	3	33.33%	30	32	-6.25%
<b>Violent Total:</b>		4	6	-33.33%	16	15	6.67%	120	129	-6.98%
<b>Property</b>	Burglary - Residential	6	1	500.00%	11	11	0.00%	93	91	2.20%
	Burglary Garage	2	3	-33.33%	10	7	42.86%	46	51	-9.80%
	Burglary Commercial	0	2	-100.00%	3	4	-25.00%	22	30	-26.67%
	Larceny	21	30	-30.00%	95	68	39.71%	716	886	-19.19%
	Vehicle Theft	5	6	-16.67%	19	16	18.75%	138	119	15.97%
	Arson	0	1	-100.00%	6	2	200.00%	15	6	150.00%
<b>Property Total:</b>		34	43	-20.93%	144	108	33.33%	1030	1183	-12.93%
<b>Preliminary Part 1 Crime Totals:</b>		38	49	-22.45%	160	123	30.08%	1150	1312	-12.35%
<b>Current 7 Day Period:</b>		8/23/2020 - 8/29/2020			<b>Prior 7 Day Period:</b>		8/16/2020 - 8/22/2020			
<b>Current 28 Day Period:</b>		8/2/2020 - 8/29/2020			<b>Prior 28 Day Period:</b>		7/5/2020 - 8/1/2020			
<b>Current YTD Day Period:</b>		1/1/2020 - 8/29/2020			<b>Prior YTD Period:</b>		1/1/2019 - 8/29/2019			

Prepared by SPD Crime Analysis Office - Monday, August 31, 2020

**NOTE:** SPD moved from UCR to the NIBRS reporting standard on 10/4/16 following the transition to a new RMS System. [Numbers on CompStat reports prior to this date should not be used as a comparison to those on this report.](#) Additional info on these reporting standards can be found on the FBI website: <https://ucr.fbi.gov/nibrs-overview>

This chart represents Preliminary counts of selected crime categories from Police Case Reports. Full statistical analysis to determine the confidence level of this data has not been performed. The % change columns on the preliminary counts differ from the percentage change on the NIBRS crime report, sometimes significantly. The CompStat report is designed for operational use and includes only selected NIBRS categories and coding less complex than full NIBRS rules. Official statistics for these and other NIBRS categories can be found on WASPC & FBI websites once available.





**City of Spokane**  
**Central District (P2)**  
**Selected Crime Types**  
**2020-08-23 to 2020-08-29**  
 Prepared By:  
 Crime Analysis Unit  
 Spokane Police Department

**Legend**

**NIBRS Events**

- |                   |                    |                      |                     |
|-------------------|--------------------|----------------------|---------------------|
| Criminal Homicide | Robbery Commercial | Aggravated Assault   | Burglary Commercial |
| Rape              | Robbery Person     | Burglary Residential | Vehicle Prowling    |
|                   | Burglary Garage    | Vehicle Theft        | Arson               |

Cases Represent LERMS Crime Codes  
 Points may indicate multiple events  
 Note: Veh Prowl is only Larceny category displayed



For Additional Information on Incidents  
 pertaining to an Area, Trend, or Pattern  
 Contact Information Analysis



**THIS IS NOT A LEGAL DOCUMENT:**  
 The information shown on this map is compiled  
 from various sources and is subject to constant  
 revision. Information shown on this map should  
 not be used to determine the location of facilities  
 in relationship to property lines, section lines,  
 streets, etc.

Sunday - Saturday

NW - Central District (P2)

8/23/2020 TO 8/29/2020



<u>A/C</u>	<u>Offense Statute</u>	<u>Address</u>	<u>Reported Date</u>	<u>Dist</u>
<b><u>SPA2EG</u></b>				
C	BURGLARY 1D FROM RESIDENCE	300 W MISSION AVE	8/27/2020	P2
C	THEFT 2D FROM BUILDING	700 W SHANNON AVE	8/24/2020	P2
C	THEFT 2D FROM MOTOR VEHICLE	1800 W SHANNON AVE	8/26/2020	P2
C	THEFT 3D ALL OTHER	1300 W FREDERICK AVE	8/23/2020	P2
C	THEFT 3D CITY SHOPLIFTING	1600 W NORTHWEST BLVD	8/25/2020	P2
C	THEFT 3D FROM BUILDING	1300 N WALL ST	8/24/2020	P2
C	THEFT 3D FROM MOTOR VEHICLE	1900 N MONROE ST	8/27/2020	P2
C	THEFT 3D FROM MOTOR VEHICLE	1600 W NORTHWEST BLVD	8/28/2020	P2
C	THEFT 3D SHOPLIFTING	1600 W NORTHWEST BLVD	8/23/2020	P2
C	THEFT 3D SHOPLIFTING	1700 W NORTHWEST BLVD	8/29/2020	P2
C	THEFT 3D VEHICLE PARTS AND ACCESSORIES	2200 N ATLANTIC ST	8/26/2020	P2
<b><u>SPA2RS</u></b>				
C	BURGLARY 2D FENCED AREA	1000 N ATLANTIC ST	8/29/2020	P2
C	THEFT 3D FROM MOTOR VEHICLE	300 W NORTH RIVER DR	8/23/2020	P2
<b><u>SPA2WC</u></b>				
C	ASSAULT 2D	1200 N NETTLETON ST	8/23/2020	P1
C	ASSAULT 2D	1800 N HEMLOCK ST	8/27/2020	P1
C	BURGLARY 2D GARAGE	2000 W AUGUSTA AVE	8/25/2020	P2
C	DRIVE BY SHOOTING	N WALNUT ST / W BOONE AVE	8/25/2020	P2
C	MAIL THEFT	1100 W NORA AVE	8/24/2020	P2
C	RAPE 2D		8/26/2020	P1
A	RESIDENTIAL BURGLARY	2400 W SINTO AVE	8/23/2020	P1
C	RESIDENTIAL BURGLARY	2300 W BRIDGE AVE	8/24/2020	P2
C	RESIDENTIAL BURGLARY	2700 W BOONE AVE	8/25/2020	P1
C	RESIDENTIAL BURGLARY	1300 N LINDEKE ST	8/25/2020	P1
C	RESIDENTIAL BURGLARY	2300 W MALLON AVE	8/26/2020	P1
C	THEFT 2D FROM MOTOR VEHICLE	1000 W SUMMIT PKWY	8/28/2020	P2
C	THEFT 2D FROM MOTOR VEHICLE	2300 W CENTENNIAL PL	8/28/2020	P2
C	THEFT 3D ALL OTHER	1200 W MAXWELL AVE	8/26/2020	P2
C	THEFT 3D FROM BUILDING	2700 W BOONE AVE	8/25/2020	P2
C	THEFT 3D FROM BUILDING	1200 N OAK ST	8/27/2020	P2
C	THEFT 3D FROM MOTOR VEHICLE	2300 W GARDNER AVE	8/23/2020	P2
C	THEFT 3D FROM MOTOR VEHICLE	2200 W BOONE AVE	8/29/2020	P2
C	THEFT OF MOTOR VEHICLE	N ELM ST / W BOONE AVE	8/24/2020	Oth
C	THEFT OF MOTOR VEHICLE	W BOONE AVE / N ADAMS ST	8/25/2020	P1
C	THEFT OF MOTOR VEHICLE	N JEFFERSON ST / W SINTO AVE	8/26/2020	P1

**SPA2WH**

For protection of victim privacy, the entire address on sexual assault crimes has been redacted.

<b>A/C</b>	<b>Offense Statute</b>	<b>Address</b>	<b>Reported Date</b>	<b>Dist</b>
C	BURGLARY 2D GARAGE	4100 W FORT GEORGE WRIGHT DR	8/27/2020	P1
C	THEFT 2D FROM BUILDING	4100 W FORT GEORGE WRIGHT DR	8/27/2020	P1
C	THEFT OF MOTOR VEHICLE	1100 N RIVER RIDGE BLVD	8/23/2020	P2
C	THEFT OF MOTOR VEHICLE	W FREEMONT RD / W RANDOLPH RD	8/24/2020	P7



POLICE SUMMARY - Ending: Saturday, August 29, 2020



## NE - Neva-Wood District (P3)

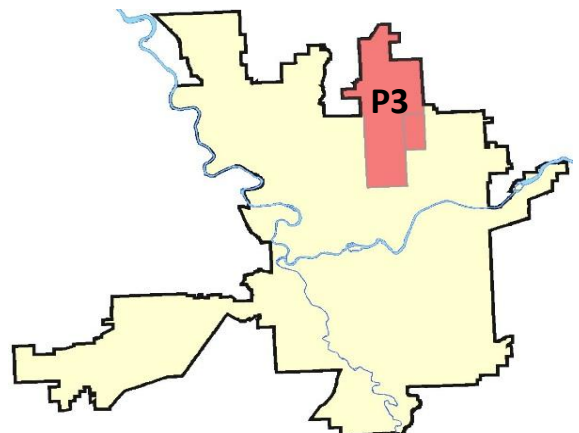
### Preliminary IBR Counts

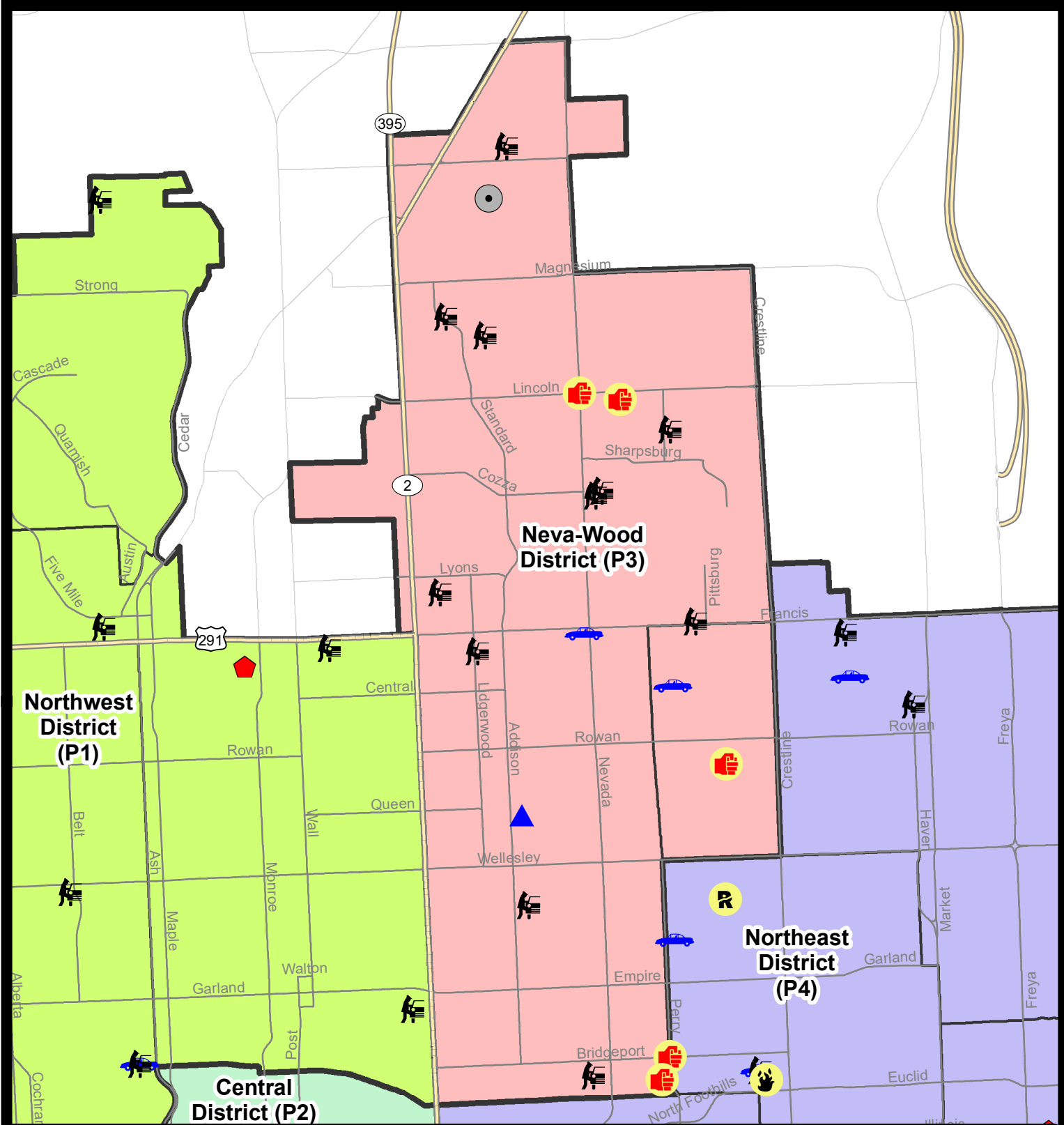
NIBRS Categories (Part 1 Selected)		7 Day Comparison			28 Day Comparison			YTD Comparison		
		Current	Prior	Percent	Current	Prior	Percent	Current	Prior	Percent
<b>Violent</b>	Criminal Homicide	0	0		1	0		2	0	
	Rape	0	0		1	0		14	25	-44.00%
	Robbery - Commercial	0	0		0	5	-100.00%	23	21	9.52%
	Robbery - Person	0	0		1	0		19	25	-24.00%
	Aggravated Assault - Non DV	3	2	50.00%	8	10	-20.00%	49	47	4.26%
	Aggravated Assault - DV	1	2	-50.00%	4	5	-20.00%	35	42	-16.67%
<b>Violent Total:</b>		4	4	0.00%	15	20	-25.00%	142	160	-11.25%
<b>Property</b>	Burglary - Residential	0	5	-100.00%	8	20	-60.00%	85	111	-23.42%
	Burglary Garage	1	0		7	9	-22.22%	72	75	-4.00%
	Burglary Commercial	1	5	-80.00%	11	3	266.67%	58	49	18.37%
	Larceny	46	40	15.00%	166	147	12.93%	1301	1634	-20.38%
	Vehicle Theft	2	3	-33.33%	8	19	-57.89%	149	202	-26.24%
	Arson	0	0		2	1	100.00%	8	4	100.00%
<b>Property Total:</b>		50	53	-5.66%	202	199	1.51%	1673	2075	-19.37%
<b>Preliminary Part 1 Crime Totals:</b>		54	57	-5.26%	217	219	-0.91%	1815	2235	-18.79%
<b>Current 7 Day Period:</b>		8/23/2020 - 8/29/2020			<b>Prior 7 Day Period:</b>		8/16/2020 - 8/22/2020			
<b>Current 28 Day Period:</b>		8/2/2020 - 8/29/2020			<b>Prior 28 Day Period:</b>		7/5/2020 - 8/1/2020			
<b>Current YTD Day Period:</b>		1/1/2020 - 8/29/2020			<b>Prior YTD Period:</b>		1/1/2019 - 8/29/2019			

Prepared by SPD Crime Analysis Office - Monday, August 31, 2020

**NOTE:** SPD moved from UCR to the NIBRS reporting standard on 10/4/16 following the transition to a new RMS System. [Numbers on CompStat reports prior to this date should not be used as a comparison to those on this report.](#) Additional info on these reporting standards can be found on the FBI website: <https://ucr.fbi.gov/nibrs-overview>

This chart represents Preliminary counts of selected crime categories from Police Case Reports. Full statistical analysis to determine the confidence level of this data has not been performed. The % change columns on the preliminary counts differ from the percentage change on the NIBRS crime report, sometimes significantly. The CompStat report is designed for operational use and includes only selected NIBRS categories and coding less complex than full NIBRS rules. Official statistics for these and other NIBRS categories can be found on WASPC & FBI websites once available.





**City of Spokane**  
**Neva-Wood District (P3)**  
**Selected Crime Codes**  
**2020-08-23 to 2020-08-29**  
 Prepared By:  
 Crime Analysis Unit  
 Spokane Police Department

**Legend**

**NIBRS Events**

Criminal Homicide	Robbery Person	Burglary Commercial
Rape	Aggravated Assault	Vehicle Prowling
Robbery Commercial	Burglary Residential	Vehicle Theft
	Burglary Garage	Arson

*For Additional Information on Incidents pertaining to an Area, Trend, or Pattern Contact Information Analysis*

*Cases Represent LERMS Crime Codes  
 Points may indicate multiple events  
 Note: Veh Prowl is only Larceny displayed*

0 0.2 0.4 0.8 Miles

**THIS IS NOT A LEGAL DOCUMENT:**  
 The information shown on this map is compiled from various sources and is subject to constant revision. Information shown on this map should not be used to determine the location of facilities in relationship to property lines, section lines, streets, etc.

Sunday - Saturday

8/23/2020 TO 8/29/2020

NE - Neva-Wood District (P3)



<b>A/C</b>	<b>Offense Statute</b>	<b>Address</b>	<b>Reported Date</b>	<b>Dist</b>
<b>SPB3NL</b>				
C	ASSAULT 2D	7800 N MORTON ST	8/28/2020	P4
C	ASSAULT 2D	1300 E DALTON AVE	8/29/2020	P4
C	BURGLARY 2D COMMERCIAL	9200 N COLTON ST	8/24/2020	P4
C	BURGLARY 2D FENCED AREA	1600 E FRANCIS AVE	8/24/2020	P4
C	BURGLARY 2D GARAGE	500 E QUEEN AVE	8/26/2020	P3
C	MAIL THEFT	800 E DECATUR AVE	8/25/2020	P3
C	THEFT 2D ALL OTHER	500 E FRANCIS AVE	8/24/2020	P3
C	THEFT 2D ALL OTHER	9200 N NEVADA ST	8/27/2020	P3
C	THEFT 2D ALL OTHER	9200 N NEVADA ST	8/28/2020	P3
C	THEFT 2D FROM BUILDING	9200 N COLTON ST	8/23/2020	P3
C	THEFT 2D FROM BUILDING	700 E NORTH AVE	8/23/2020	P3
C	THEFT 2D FROM BUILDING	6800 N DIVISION ST	8/24/2020	P1
C	THEFT 2D FROM BUILDING	9700 N NEWPORT HWY	8/26/2020	P3
C	THEFT 2D FROM BUILDING	200 E WEDGEWOOD AVE	8/27/2020	P3
C	THEFT 2D FROM BUILDING	5600 N LIDGERWOOD ST	8/27/2020	P2
C	THEFT 2D FROM BUILDING	500 E CENTRAL AVE	8/28/2020	P3
C	THEFT 2D FROM MOTOR VEHICLE	8300 N COLTON PL	8/23/2020	P3
C	THEFT 2D FROM MOTOR VEHICLE	600 E HOLLAND AVE	8/25/2020	P3
C	THEFT 2D FROM MOTOR VEHICLE	1500 E GRASSLAND CT	8/26/2020	P3
C	THEFT 2D FROM MOTOR VEHICLE	800 E LIBERTY AVE	8/28/2020	P3
C	THEFT 2D FROM MOTOR VEHICLE	400 E STONEWALL AVE	8/29/2020	P3
C	THEFT 2D FROM MOTOR VEHICLE	6100 N LIDGERWOOD ST	8/29/2020	P2
C	THEFT 2D SHOPLIFTING	0 E EMPIRE AVE	8/25/2020	P3
C	THEFT 3D ALL OTHER	4400 N ADDISON ST	8/24/2020	P3
C	THEFT 3D ALL OTHER	1200 E GORDON AVE	8/25/2020	P3
C	THEFT 3D ALL OTHER	600 E GRETA AVE	8/26/2020	P3
C	THEFT 3D ALL OTHER	9300 N NEWPORT HWY	8/28/2020	P2
C	THEFT 3D ALL OTHER	0 E HEROEY AVE	8/29/2020	P2
C	THEFT 3D CITY SHOPLIFTING	9200 N NEVADA ST	8/26/2020	P4
C	THEFT 3D CITY SHOPLIFTING	9200 N NEVADA ST	8/28/2020	P4
C	THEFT 3D FROM BUILDING	4600 N NEVADA ST	8/23/2020	P3
C	THEFT 3D FROM BUILDING	5800 N DIVISION ST	8/29/2020	P3
C	THEFT 3D FROM MOTOR VEHICLE	500 E HEROEY AVE	8/23/2020	P3
C	THEFT 3D FROM MOTOR VEHICLE	1600 E FRANCIS AVE	8/24/2020	P4
C	THEFT 3D FROM MOTOR VEHICLE	6600 N DIVISION ST	8/24/2020	P3
C	THEFT 3D FROM MOTOR VEHICLE	1000 E COZZA DR	8/27/2020	P2
C	THEFT 3D FROM MOTOR VEHICLE	1100 E COZZA DR	8/28/2020	P3
C	THEFT 3D SHOPLIFTING	9700 N NEWPORT HWY	8/24/2020	P3

For protection of victim privacy, the entire address on sexual assault crimes has been redacted.

<b>A/C</b>	<b>Offense Statute</b>	<b>Address</b>	<b>Reported Date</b>	<b>Dist</b>
C	THEFT 3D SHOPLIFTING	9700 N NEWPORT HWY	8/24/2020	P3
C	THEFT 3D SHOPLIFTING	9200 N COLTON ST	8/24/2020	P3
C	THEFT 3D SHOPLIFTING	6600 N DIVISION ST	8/24/2020	P3
C	THEFT 3D SHOPLIFTING	6600 N DIVISION ST	8/24/2020	P3
C	THEFT 3D SHOPLIFTING	9700 N NEWPORT HWY	8/25/2020	P3
C	THEFT 3D SHOPLIFTING	6600 N DIVISION ST	8/25/2020	P3
C	THEFT 3D SHOPLIFTING	3200 N NEVADA ST	8/27/2020	P3
C	THEFT 3D SHOPLIFTING	8700 N DIVISION ST	8/27/2020	P3
C	THEFT 3D VEHICLE PARTS AND ACCESSORIES	100 E PRINCETON AVE	8/25/2020	P3
C	THEFT 3D VEHICLE PARTS AND ACCESSORIES	1000 E PROVIDENCE AVE	8/28/2020	P3
C	THEFT OF MOTOR VEHICLE	900 E FRANCIS AVE	8/26/2020	P3
C	VEHICULAR ASSAULT	N NEVADA ST / E LINCOLN RD	8/28/2020	P4

### **SPB3WH**

C	DRIVE BY SHOOTING	1700 E SANSON AVE	8/27/2020	P4
C	THEFT 3D ALL OTHER	5400 N HELENA ST	8/24/2020	P3
C	THEFT 3D FROM BUILDING	1400 E BISMARCK AVE	8/25/2020	P3
A	THEFT OF MOTOR VEHICLE	1500 E CENTRAL AVE	8/23/2020	P4

POLICE SUMMARY - Ending: Saturday, August 29, 2020



## NE - Northeast District (P4)

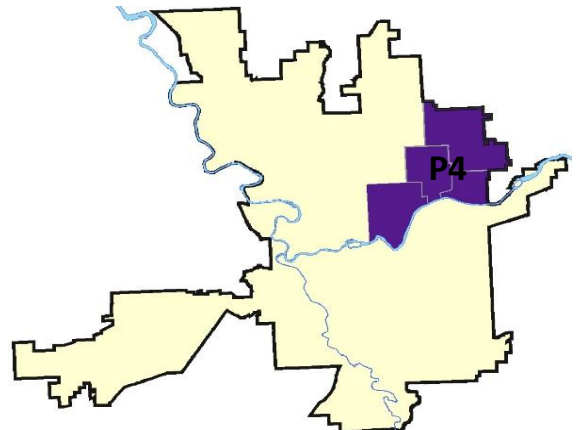
### Preliminary IBR Counts

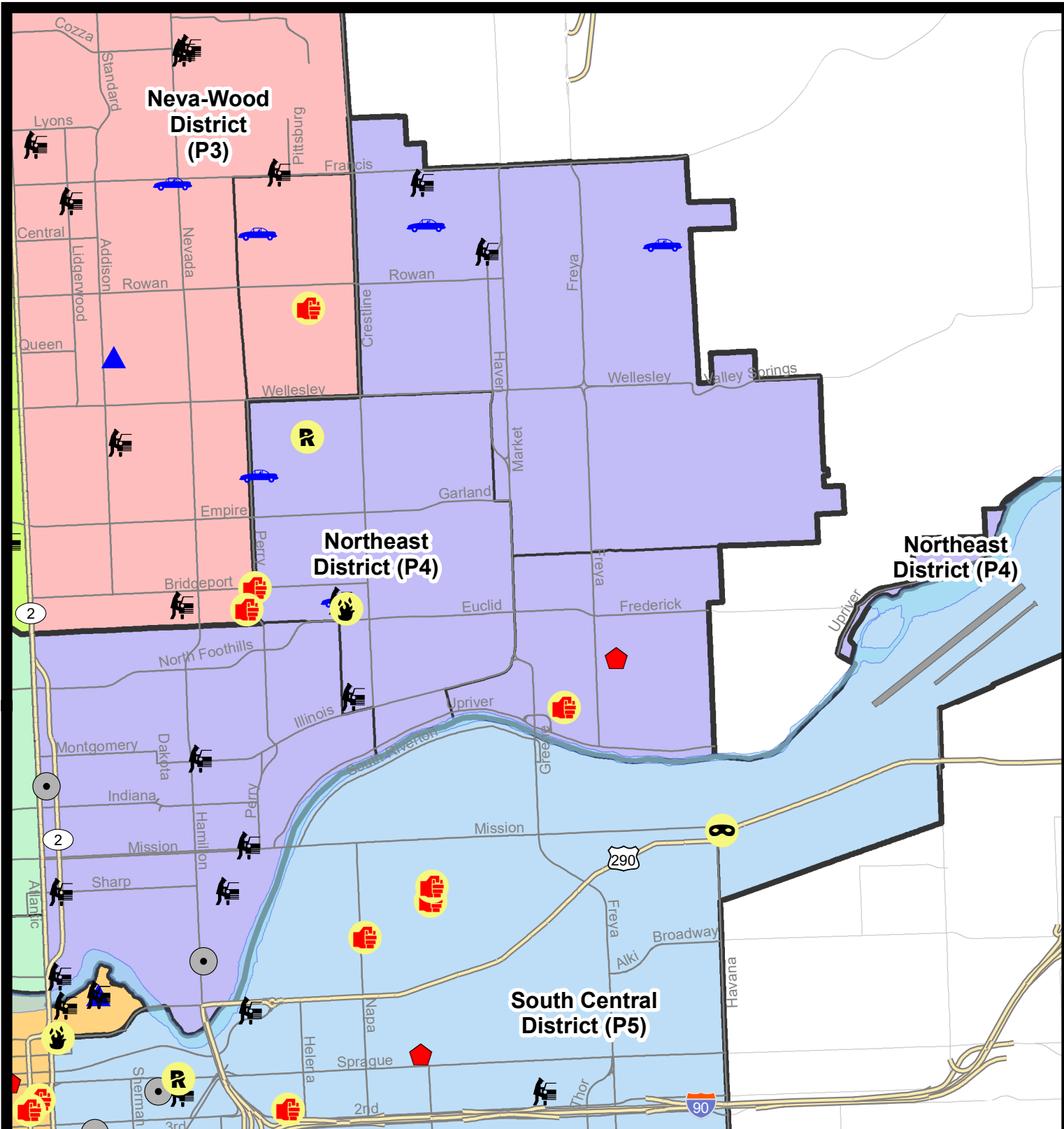
NIBRS Categories (Part 1 Selected)		7 Day Comparison			28 Day Comparison			YTD Comparison		
		Current	Prior	Percent	Current	Prior	Percent	Current	Prior	Percent
<b>Violent</b>	Criminal Homicide	0	0		0	0		1	0	
	Rape	1	1	0.00%	2	2	0.00%	19	30	-36.67%
	Robbery - Commercial	0	0		0	2	-100.00%	4	11	-63.64%
	Robbery - Person	0	1	-100.00%	1	1	0.00%	19	20	-5.00%
	Aggravated Assault - Non DV	2	2	0.00%	8	5	60.00%	58	59	-1.69%
	Aggravated Assault - DV	0	0		1	11	-90.91%	29	35	-17.14%
<b>Violent Total:</b>		3	4	-25.00%	12	21	-42.86%	130	155	-16.13%
<b>Property</b>	Burglary - Residential	1	0		4	9	-55.56%	91	101	-9.90%
	Burglary Garage	0	2	-100.00%	4	8	-50.00%	50	37	35.14%
	Burglary Commercial	2	1	100.00%	3	4	-25.00%	33	35	-5.71%
	Larceny	28	22	27.27%	101	105	-3.81%	821	1068	-23.13%
	Vehicle Theft	4	5	-20.00%	17	18	-5.56%	137	185	-25.95%
	Arson	1	2	-50.00%	4	0		13	4	225.00%
<b>Property Total:</b>		36	32	12.50%	133	144	-7.64%	1145	1430	-19.93%
<b>Preliminary Part 1 Crime Totals:</b>		39	36	8.33%	145	165	-12.12%	1275	1585	-19.56%
<b>Current 7 Day Period:</b>		8/23/2020 - 8/29/2020			<b>Prior 7 Day Period:</b>		8/16/2020 - 8/22/2020			
<b>Current 28 Day Period:</b>		8/2/2020 - 8/29/2020			<b>Prior 28 Day Period:</b>		7/5/2020 - 8/1/2020			
<b>Current YTD Day Period:</b>		1/1/2020 - 8/29/2020			<b>Prior YTD Period:</b>		1/1/2019 - 8/29/2019			

Prepared by SPD Crime Analysis Office - Monday, August 31, 2020

**NOTE:** SPD moved from UCR to the NIBRS reporting standard on 10/4/16 following the transition to a new RMS System. [Numbers on CompStat reports prior to this date should not be used as a comparison to those on this report.](#) Additional info on these reporting standards can be found on the FBI website: <https://ucr.fbi.gov/nibrs-overview>

This chart represents Preliminary counts of selected crime categories from Police Case Reports. Full statistical analysis to determine the confidence level of this data has not been performed. The % change columns on the preliminary counts differ from the percentage change on the NIBRS crime report, sometimes significantly. The CompStat report is designed for operational use and includes only selected NIBRS categories and coding less complex than full NIBRS rules. Official statistics for these and other NIBRS categories can be found on WASPC & FBI websites once available.





**City of Spokane**  
**Northeast District (P4)**  
**Selected**  
**Crime Codes**  
**2020-08-23 to 2020-08-29**  
**Prepared By:**  
**Crime Analysis Unit**  
**Spokane Police Department**

#### Legend

##### NIBRS Events



Criminal Homicide



Rape



Robbery Commercial



Robbery Residential



Robbery Garage



Aggravated Assault



Burglary Residential



Burglary Commercial



Vehicle Prowling



Vehicle Theft



Arson



Burglary Commercial



Vehicle Prowling



Vehicle Theft



Arson



Cases Represent LERMS Crime Codes  
 Points may indicate multiple events  
 Note: Veh Prowl is only Larceny displayed

For Additional Information on  
 Incidents pertaining to an  
 Area, Trend, or Pattern  
 Contact Information Analysis

0 0.2 0.4 0.8 Miles



THIS IS NOT A LEGAL DOCUMENT.  
 The information shown on this map is compiled  
 from various sources and is subject to constant  
 revision. Information shown on this map should  
 not be used to determine the location of facilities  
 in relationship to property lines, section lines,  
 streets, etc.



Sunday - Saturday

NE - Northeast District (P4)

8/23/2020 TO 8/29/2020



<u>A/C</u>	<u>Offense Statute</u>	<u>Address</u>	<u>Reported Date</u>	<u>Dist</u>
<b><u>SPB4BE</u></b>				
C	ARSON 2D	1900 E DALTON AVE	8/26/2020	P1
C	BURGLARY 2D FENCED AREA	1900 E LIBERTY AVE	8/27/2020	P4
C	MAIL THEFT	1900 E ILLINOIS AVE	8/28/2020	P4
C	RAPE 1D		8/24/2020	P4
C	THEFT 2D FROM BUILDING	2900 N MARKET ST	8/26/2020	P4
C	THEFT 3D CITY FROM MOTOR VEHICLE	1900 E LIBERTY AVE	8/27/2020	P4
C	THEFT 3D FROM BUILDING	2900 E BRIDGEPORT AVE	8/28/2020	P2
A	THEFT 3D FROM MOTOR VEHICLE	1900 E MARIETTA AVE	8/28/2020	P2
C	THEFT OF MOTOR VEHICLE	1400 E LACROSSE AVE	8/23/2020	P3
C	THEFT OF MOTOR VEHICLE	1900 E LIBERTY AVE	8/27/2020	P4
C	VEHICULAR ASSAULT	E BRIDGEPORT AVE / N PERRY ST	8/28/2020	P4
<b><u>SPB4HI</u></b>				
C	MAIL THEFT	4800 N LEE ST	8/26/2020	P4
C	THEFT 2D FROM MOTOR VEHICLE	N HAVEN ST / E JOSEPH AVE	8/25/2020	P4
C	THEFT 3D FROM BUILDING	5500 N STONE ST	8/25/2020	P4
C	THEFT 3D FROM MOTOR VEHICLE	6200 N SMITH ST	8/27/2020	P4
C	THEFT OF MOTOR VEHICLE	E JOSEPH AVE / N FLORIDA ST	8/24/2020	P4
C	THEFT OF MOTOR VEHICLE	N SMITH ST / E CENTRAL AVE	8/29/2020	P4
<b><u>SPB4LO</u></b>				
C	BURGLARY 2D COMMERCIAL	800 N HAMILTON ST	8/24/2020	P2
C	BURGLARY 2D COMMERCIAL	2000 N DIVISION ST	8/24/2020	P2
C	MAIL THEFT	900 E INDIANA AVE	8/27/2020	P4
C	THEFT 2D ALL OTHER	700 N DIVISION ST	8/26/2020	P4
C	THEFT 2D FROM MOTOR VEHICLE	900 E ILLINOIS AVE	8/24/2020	P4
C	THEFT 2D FROM MOTOR VEHICLE	700 N DIVISION ST	8/29/2020	P4
C	THEFT 3D ALL OTHER	900 N RUBY PL	8/24/2020	P4
C	THEFT 3D ALL OTHER	2400 N HOGAN ST	8/24/2020	P4
C	THEFT 3D ALL OTHER	1200 E MONTGOMERY AVE	8/25/2020	P4
C	THEFT 3D ALL OTHER	900 N RUBY PL	8/28/2020	P2
A	THEFT 3D CITY ALL OTHER	1200 E MISSION AVE	8/27/2020	P4
C	THEFT 3D CITY ALL OTHER	500 E SINTO AVE	8/29/2020	P4
C	THEFT 3D CITY SHOPLIFTING	900 E MISSION AVE	8/25/2020	P4
C	THEFT 3D FROM BUILDING	200 E NORA AVE	8/26/2020	P4
C	THEFT 3D FROM MOTOR VEHICLE	1200 N SUPERIOR ST	8/24/2020	P4
C	THEFT 3D FROM MOTOR VEHICLE	1200 E MISSION AVE	8/27/2020	P2
C	THEFT 3D FROM MOTOR VEHICLE	E SHARP AVE / N RUBY ST	8/28/2020	P4
C	THEFT 3D VEHICLE PARTS AND ACCESSORIES	1000 N HAMILTON ST	8/28/2020	P2

<b>A/C</b>	<b>Offense Statute</b>	<b>Address</b>	<b>Reported Date</b>	<b>Dist</b>
C	THEFT 3D VEHICLE PARTS AND ACCESSORIES	400 E BALDWIN AVE	8/28/2020	P2
C	THEFT-CITY (Shoplifting)	2400 N DIVISION ST	8/27/2020	
<b><u>SPB4MI</u></b>				
C	ASSAULT 2D	3300 E CARLISLE AVE	8/23/2020	P4
C	RESIDENTIAL BURGLARY	3700 E GRACE AVE	8/26/2020	P4

# SPOKANE POLICE DEPARTMENT



## **SOUTH** **Police Service Area**

### PSA Commander

**Captain Tracie Meidl**

**South Central District (P5)**

**Southeast District (P6)**

**Southwest District (P7)**



POLICE SUMMARY - Ending: Saturday, August 29, 2020

## ***SOUTH PRECINCT (P5, P6, and P7)***



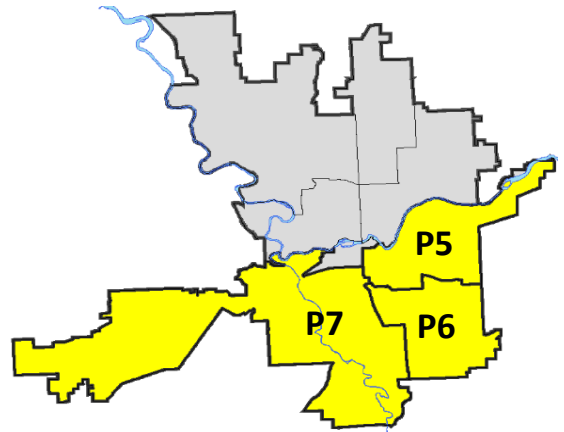
### Preliminary IBR Counts

NIBRS Categories (Part 1 Selected)		7 Day Comparison			28 Day Comparison			YTD Comparison		
		Current	Prior	Percent	Current	Prior	Percent	Current	Prior	Percent
Violent	Criminal Homicide	0	0		1	0		1	2	-50.00%
	Rape	3	1	200.00%	9	3	200.00%	44	45	-2.22%
	Robbery - Commercial	0	1	-100.00%	2	1	100.00%	10	6	66.67%
	Robbery - Person	2	2	0.00%	6	8	-25.00%	41	44	-6.82%
	Aggravated Assault - Non DV	4	8	-50.00%	17	19	-10.53%	99	108	-8.33%
	Aggravated Assault - DV	6	3	100.00%	9	6	50.00%	70	79	-11.39%
Violent Total:		15	15	0.00%	44	37	18.92%	265	284	-6.69%
Property	Burglary - Residential	5	6	-16.67%	21	26	-19.23%	203	184	10.33%
	Burglary Garage	2	9	-77.78%	19	23	-17.39%	150	145	3.45%
	Burglary Commercial	2	3	-33.33%	12	10	20.00%	113	96	17.71%
	Larceny	54	76	-28.95%	279	258	8.14%	1963	2025	-3.06%
	Vehicle Theft	6	6	0.00%	27	20	35.00%	260	232	12.07%
	Arson	2	1	100.00%	4	3	33.33%	21	10	110.00%
Property Total:		71	101	-29.70%	362	340	6.47%	2710	2692	0.67%
Preliminary Part 1 Crime Totals:		86	116	-25.86%	406	377	7.69%	2975	2976	-0.03%
Current 7 Day Period:		8/23/2020 - 8/29/2020			Prior 7 Day Period:		8/16/2020 - 8/22/2020			
Current 28 Day Period:		8/2/2020 - 8/29/2020			Prior 28 Day Period:		7/5/2020 - 8/1/2020			
Current YTD Day Period:		1/1/2020 - 8/29/2020			Prior YTD Period:		1/1/2019 - 8/29/2019			

Prepared by SPD Crime Analysis Office - Monday, August 31, 2020

**NOTE:** SPD moved from UCR to the NIBRS reporting standard on 10/4/16 following the transition to a new RMS System. [Numbers on CompStat reports prior to this date should not be used as a comparison to those on this report.](#) Additional info on these reporting standards can be found on the FBI website: <https://ucr.fbi.gov/nibrs-overview>

This chart represents Preliminary counts of selected crime categories from Police Case Reports. Full statistical analysis to determine the confidence level of this data has not been performed. The % change columns on the preliminary counts differ from the percentage change on the NIBRS crime report, sometimes significantly. The CompStat report is designed for operational use and includes only selected NIBRS categories and coding less complex than full NIBRS rules. Official statistics for these and other NIBRS categories can be found on WASPC & FBI websites once available.



POLICE SUMMARY - Ending: Saturday, August 29, 2020



## SE - South Central District (P5)

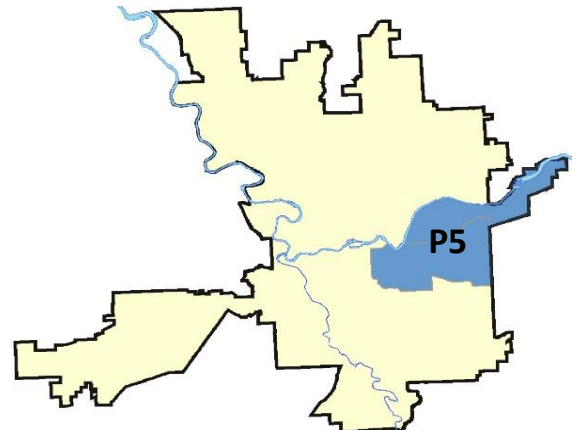
### Preliminary IBR Counts

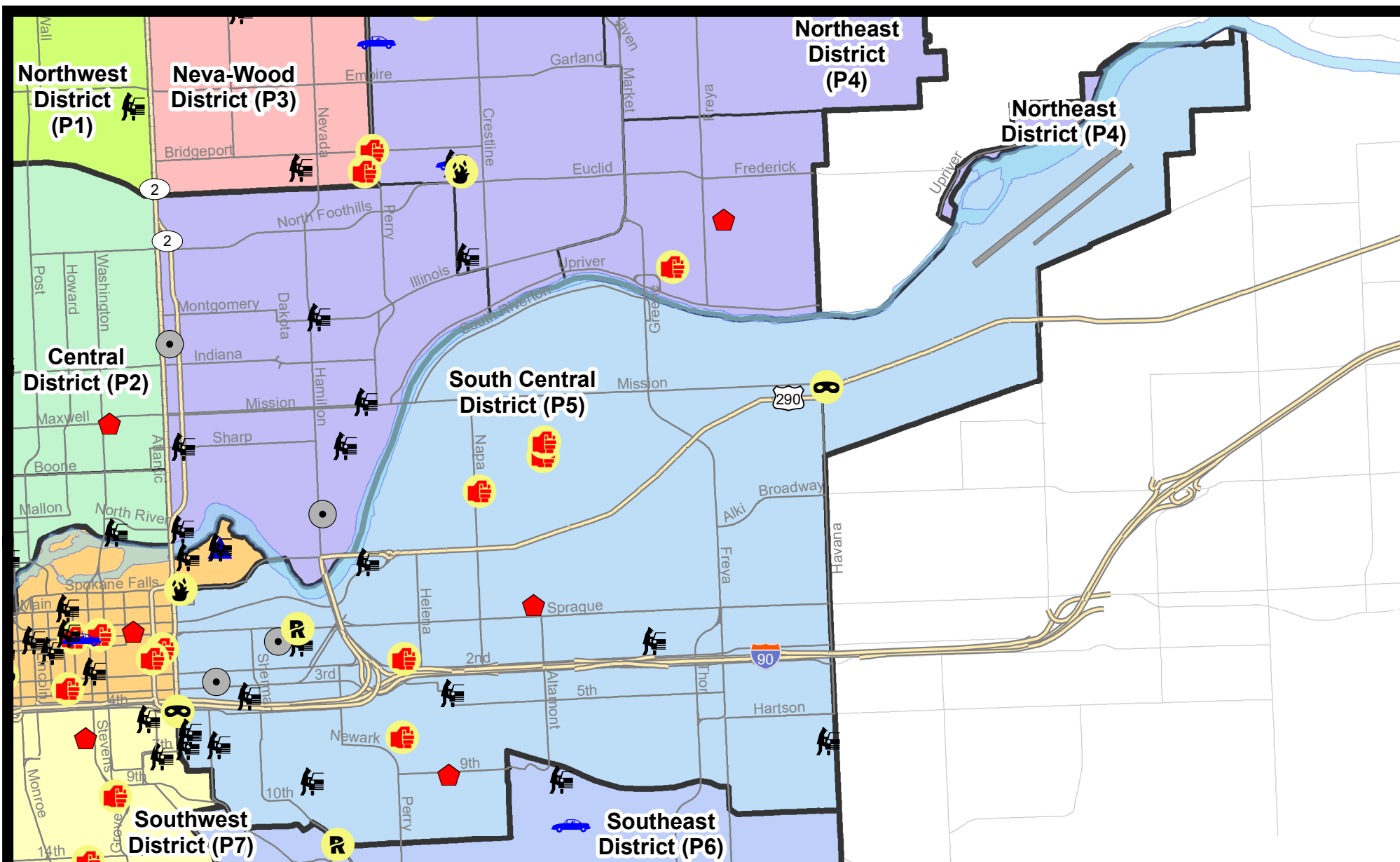
NIBRS Categories (Part 1 Selected)		7 Day Comparison			28 Day Comparison			YTD Comparison		
		Current	Prior	Percent	Current	Prior	Percent	Current	Prior	Percent
Violent	Criminal Homicide	0	0		0	0		0	2	-100.00%
	Rape	2	1	100.00%	5	1	400.00%	16	19	-15.79%
	Robbery - Commercial	0	1	-100.00%	2	1	100.00%	4	3	33.33%
	Robbery - Person	2	0		3	3	0.00%	17	24	-29.17%
	Aggravated Assault - Non DV	2	3	-33.33%	8	13	-38.46%	55	50	10.00%
	Aggravated Assault - DV	4	2	100.00%	6	3	100.00%	34	38	-10.53%
Violent Total:		10	7	42.86%	24	21	14.29%	126	136	-7.35%
Property	Burglary - Residential	2	3	-33.33%	7	9	-22.22%	71	50	42.00%
	Burglary Garage	0	2	-100.00%	3	5	-40.00%	24	26	-7.69%
	Burglary Commercial	2	1	100.00%	8	8	0.00%	61	55	10.91%
	Larceny	20	27	-25.93%	85	88	-3.41%	668	751	-11.05%
	Vehicle Theft	0	3	-100.00%	9	11	-18.18%	103	109	-5.50%
	Arson	1	1	0.00%	3	1	200.00%	10	7	42.86%
Property Total:		25	37	-32.43%	115	122	-5.74%	937	998	-6.11%
Preliminary Part 1 Crime Totals:		35	44	-20.45%	139	143	-2.80%	1063	1134	-6.26%
Current 7 Day Period:		8/23/2020 - 8/29/2020			Prior 7 Day Period:		8/16/2020 - 8/22/2020			
Current 28 Day Period:		8/2/2020 - 8/29/2020			Prior 28 Day Period:		7/5/2020 - 8/1/2020			
Current YTD Day Period:		1/1/2020 - 8/29/2020			Prior YTD Period:		1/1/2019 - 8/29/2019			

Prepared by SPD Crime Analysis Office - Monday, August 31, 2020

**NOTE:** SPD moved from UCR to the NIBRS reporting standard on 10/4/16 following the transition to a new RMS System. [Numbers on CompStat reports prior to this date should not be used as a comparison to those on this report.](#) Additional info on these reporting standards can be found on the FBI website: <https://ucr.fbi.gov/nibrs-overview>

This chart represents Preliminary counts of selected crime categories from Police Case Reports. Full statistical analysis to determine the confidence level of this data has not been performed. The % change columns on the preliminary counts differ from the percentage change on the NIBRS crime report, sometimes significantly. The CompStat report is designed for operational use and includes only selected NIBRS categories and coding less complex than full NIBRS rules. Official statistics for these and other NIBRS categories can be found on WASPC & FBI websites once available.





**City of Spokane**  
**South Central District (P5)**  
**Selected**  
**Crime Types**  
**2020-08-23 to 2020-08-29**  
 Prepared By:  
 Crime Analysis Unit  
 Spokane Police Department

#### Legend

##### NIBRS Events



Criminal Homicide



Rape



Robbery Commercial



Robbery Person



Aggravated Assault



Burglary Residential



Burglary Garage



Burglary Commercial



Vehicle Prowling



Vehicle Theft



Arson

Cases Represent LERMS Crime Codes

Points may indicate multiple events

Note: Veh Prowl is only Larceny category displayed



For Additional Information on Incidents  
 pertaining to an Area, Trend, or Pattern  
 Contact Information Analysis

0 0.2 0.4 0.6 0.8 1 Miles



**THIS IS NOT A LEGAL DOCUMENT:**  
 The information shown on this map is compiled  
 from various sources and is subject to constant  
 revision. Information shown on this map should  
 not be used to determine the location of facilities  
 in relationship to property lines, section lines,  
 streets, etc.



Sunday - Saturday

8/23/2020 TO 8/29/2020

SE - South Central District (P5)



<u>A/C</u>	<u>Offense Statute</u>	<u>Address</u>	<u>Reported Date</u>	<u>Dist</u>
<b><u>SPC5EC</u></b>				
C	ARSON 2D	0 E SPOKANE FALLS BLVD	8/27/2020	P8
C	ASSAULT 2D	1400 E HARTSON AVE	8/23/2020	P6
C	ASSAULT OF A CHILD 2D	200 S HOGAN ST	8/29/2020	P6
C	ASSAULT OF A CHILD 2D	200 S HOGAN ST	8/29/2020	P6
A	BURGLARY 2D COMMERCIAL	600 E 1ST AVE	8/25/2020	P6
C	BURGLARY 2D COMMERCIAL	200 E 3RD AVE	8/27/2020	P8
C	RAPE 3D		8/25/2020	P6
C	RAPE 3D		8/28/2020	P8
C	RESIDENTIAL BURGLARY	2300 E RIVERSIDE AVE	8/25/2020	P5
C	RESIDENTIAL BURGLARY	1700 E 9TH AVE	8/28/2020	P7
C	ROBBERY 1D PERSON	S DIVISION ST / E 4TH AVE	8/26/2020	P8
C	THEFT 1D FROM MOTOR VEHICLE	E PACIFIC AVE / S GREENE ST	8/26/2020	P5
C	THEFT 2D ALL OTHER	100 S ARTHUR ST	8/26/2020	P5
C	THEFT 2D ALL OTHER	200 N STONE ST	8/28/2020	P6
C	THEFT 2D FROM MOTOR VEHICLE	1200 E TRENT AVE	8/25/2020	P5
C	THEFT 2D FROM MOTOR VEHICLE	0 E 6TH AVE	8/25/2020	P5
C	THEFT 2D FROM MOTOR VEHICLE	100 S SCOTT ST	8/29/2020	P5
C	THEFT 3D ALL OTHER	4200 E 8TH AVE	8/26/2020	P5
C	THEFT 3D ALL OTHER	200 S NELSON ST	8/26/2020	P5
C	THEFT 3D FROM BUILDING	400 S THOR ST	8/24/2020	P5
C	THEFT 3D FROM BUILDING	200 E 5TH AVE	8/26/2020	P5
C	THEFT 3D FROM BUILDING	3400 E 9TH AVE	8/28/2020	P5
C	THEFT 3D FROM MOTOR VEHICLE	0 E 6TH AVE	8/25/2020	P5
C	THEFT 3D FROM MOTOR VEHICLE	300 S SHERMAN ST	8/25/2020	P5
C	THEFT 3D FROM MOTOR VEHICLE	4200 E 8TH AVE	8/26/2020	P5
C	THEFT 3D FROM MOTOR VEHICLE	800 E 9TH AVE	8/27/2020	P5
C	THEFT 3D FROM MOTOR VEHICLE	400 S PITTSBURG ST	8/26/2020	P4
A	THEFT 3D FROM MOTOR VEHICLE	700 S COWLEY ST	8/29/2020	P5
C	THEFT 3D SHOPLIFTING	3800 E SPRAGUE AVE	8/23/2020	P5
<b><u>SPC5GP</u></b>				
C	ASSAULT 1D	2400 E DESMET AVE	8/26/2020	P6
C	ASSAULT 2D	2400 E BOONE AVE	8/23/2020	P6
C	ASSAULT 2D	2000 E MALLON AVE	8/26/2020	P1
C	ROBBERY 1D PERSON	4300 E TRENT AVE	8/29/2020	P7
C	THEFT 3D ALL OTHER	1900 E SINTO AVE	8/24/2020	P5
C	THEFT 3D CITY ALL OTHER	1000 N SOUTH RIVERTON AVE	8/28/2020	P6

POLICE SUMMARY - Ending: Saturday, August 29, 2020



## SE - Southeast District (P6)

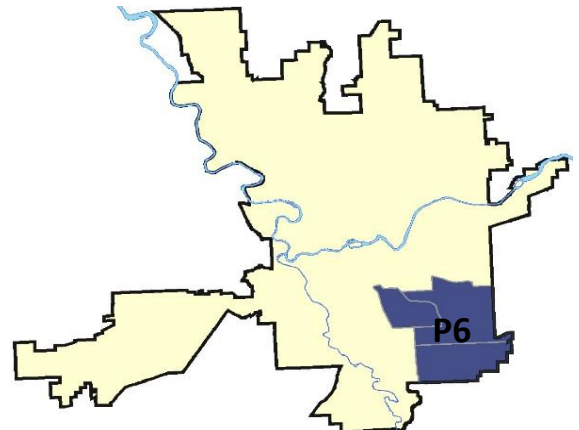
### Preliminary IBR Counts

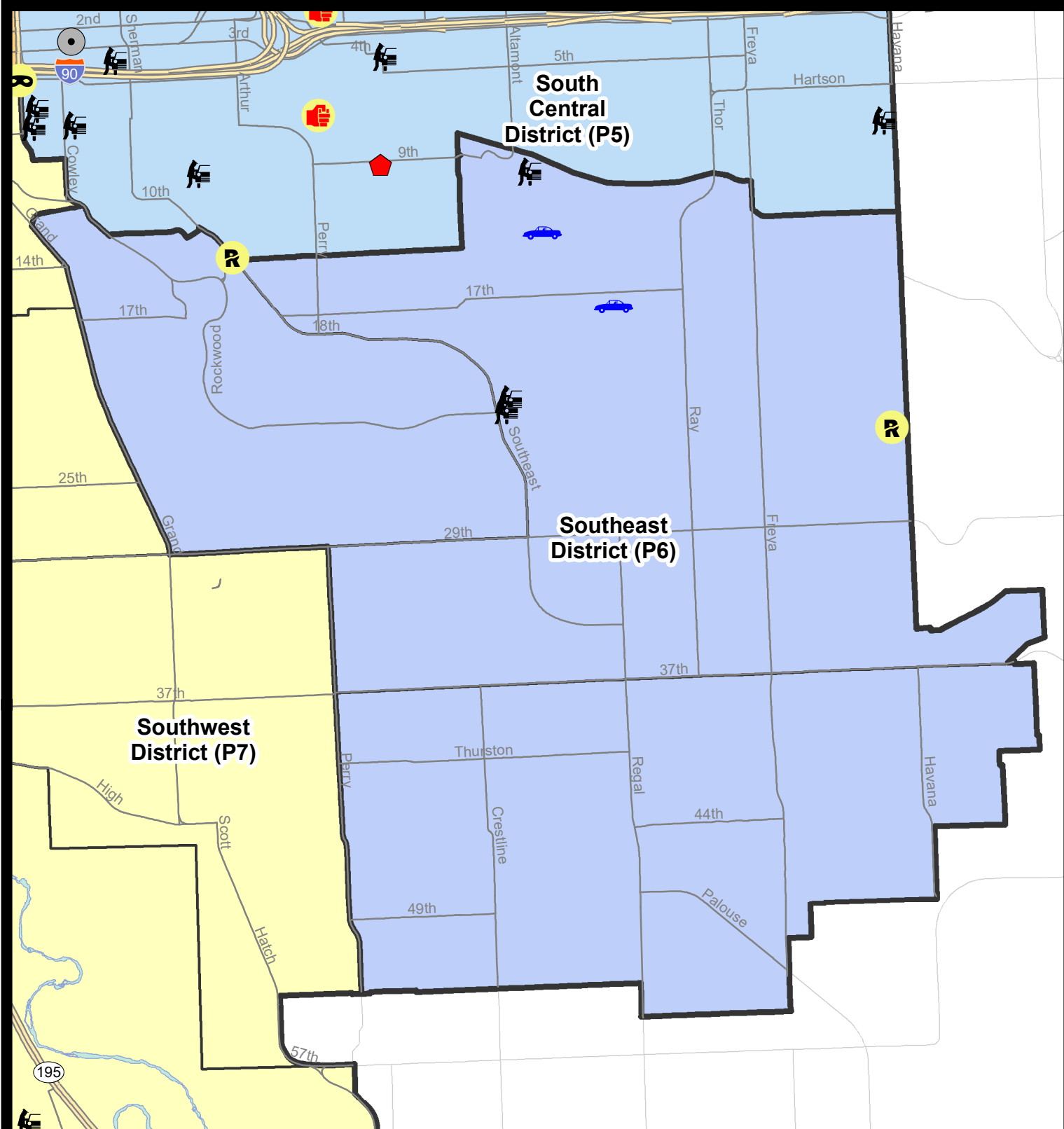
NIBRS Categories (Part 1 Selected)		7 Day Comparison			28 Day Comparison			YTD Comparison		
		Current	Prior	Percent	Current	Prior	Percent	Current	Prior	Percent
<b>Violent</b>	Criminal Homicide	0	0		0	0		0	0	
	Rape	1	0		2	0		7	9	-22.22%
	Robbery - Commercial	0	0		0	0		4	2	100.00%
	Robbery - Person	0	1	-100.00%	1	0		5	8	-37.50%
	Aggravated Assault - Non DV	0	0		2	0		9	11	-18.18%
	Aggravated Assault - DV	0	0		0	1	-100.00%	14	12	16.67%
<b>Violent Total:</b>		1	1	0.00%	5	1	400.00%	39	42	-7.14%
<b>Property</b>	Burglary - Residential	0	1	-100.00%	3	5	-40.00%	47	49	-4.08%
	Burglary Garage	0	3	-100.00%	4	9	-55.56%	66	57	15.79%
	Burglary Commercial	0	0		1	1	0.00%	13	8	62.50%
	Larceny	7	15	-53.33%	55	52	5.77%	408	472	-13.56%
	Vehicle Theft	2	1	100.00%	6	2	200.00%	47	49	-4.08%
	Arson	0	0		0	0		2	1	100.00%
<b>Property Total:</b>		9	20	-55.00%	69	69	0.00%	583	636	-8.33%
<b>Preliminary Part 1 Crime Totals:</b>		10	21	-52.38%	74	70	5.71%	622	678	-8.26%
<b>Current 7 Day Period:</b>		8/23/2020 - 8/29/2020			<b>Prior 7 Day Period:</b>		8/16/2020 - 8/22/2020			
<b>Current 28 Day Period:</b>		8/2/2020 - 8/29/2020			<b>Prior 28 Day Period:</b>		7/5/2020 - 8/1/2020			
<b>Current YTD Day Period:</b>		1/1/2020 - 8/29/2020			<b>Prior YTD Period:</b>		1/1/2019 - 8/29/2019			

Prepared by SPD Crime Analysis Office - Monday, August 31, 2020

**NOTE:** SPD moved from UCR to the NIBRS reporting standard on 10/4/16 following the transition to a new RMS System. [Numbers on CompStat reports prior to this date should not be used as a comparison to those on this report.](#) Additional info on these reporting standards can be found on the FBI website: <https://ucr.fbi.gov/nibrs-overview>

This chart represents Preliminary counts of selected crime categories from Police Case Reports. Full statistical analysis to determine the confidence level of this data has not been performed. The % change columns on the preliminary counts differ from the percentage change on the NIBRS crime report, sometimes significantly. The CompStat report is designed for operational use and includes only selected NIBRS categories and coding less complex than full NIBRS rules. Official statistics for these and other NIBRS categories can be found on WASPC & FBI websites once available.

















**City of Spokane**  
**Southeast District (P6)**  
**Selected Crime Codes**  
**2020-08-23 to 2020-08-29**  
 Prepared By:  
 Crime Analysis Unit  
 Spokane Police Department

**Legend**

**NIBRS Events**


 Criminal Homicide	 Robbery Person	 Burglary Commercial
 Rape	 Aggravated Assault	 Vehicle Prowling
 Robbery Commercial	 Burglary Residential	 Vehicle Theft
	 Burglary Garage	 Arson





*Cases Represent LERMS Crime Codes  
 Points may indicate multiple events  
 Note: Veh Prowl is only Larceny displayed*

*For Additional Information on  
 Incidents pertaining to an  
 Area, Trend, or Pattern  
 Contact Information Analysis*

0 0.15 0.3 0.6 Miles







THIS IS NOT A LEGAL DOCUMENT:  
 The information shown on this map is compiled  
 from various sources and is subject to constant  
 revision. Information shown on this map should  
 not be used to determine the location of facilities  
 in relationship to property lines, section lines,  
 streets, etc.

Sunday - Saturday

SE - Southeast District (P6)

8/23/2020 TO 8/29/2020



<u>A/C</u>	<u>Offense Statute</u>	<u>Address</u>	<u>Reported Date</u>	<u>Dist</u>
<b><u>SPC6LH</u></b>				
C	RAPE 2D		8/23/2020	P6
C	THEFT 2D FROM MOTOR VEHICLE	2400 E NORTH ALTAMONT BLVD	8/28/2020	P5
C	THEFT 3D FROM MOTOR VEHICLE	2200 S SOUTHEAST BLVD	8/24/2020	P6
C	THEFT 3D FROM MOTOR VEHICLE	2200 S SOUTHEAST BLVD	8/25/2020	P6
C	THEFT 3D SHOPLIFTING	2500 E 29TH AVE	8/26/2020	P6
C	THEFT 3D SHOPLIFTING	2500 E 29TH AVE	8/26/2020	P6
C	THEFT OF MOTOR VEHICLE	1300 S COOK ST	8/27/2020	P6
C	THEFT OF MOTOR VEHICLE	2900 E 18TH AVE	8/28/2020	P6
<b><u>SPC6SG</u></b>				
C	THEFT 3D ALL OTHER	3900 S REGAL ST	8/24/2020	P6
C	THEFT 3D ALL OTHER	1600 E 40TH AVE	8/27/2020	P5

POLICE SUMMARY - Ending: Saturday, August 29, 2020



## SW - Southwest District (P7)

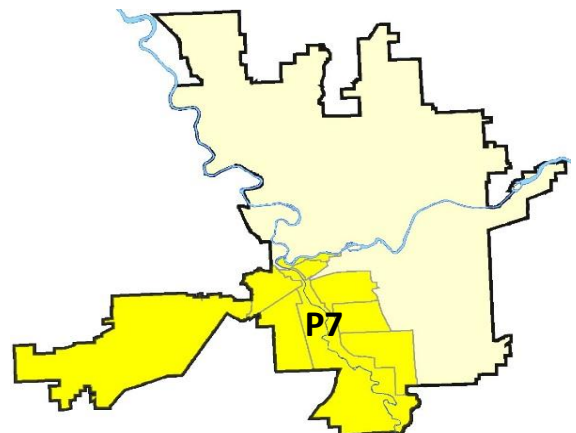
### Preliminary IBR Counts

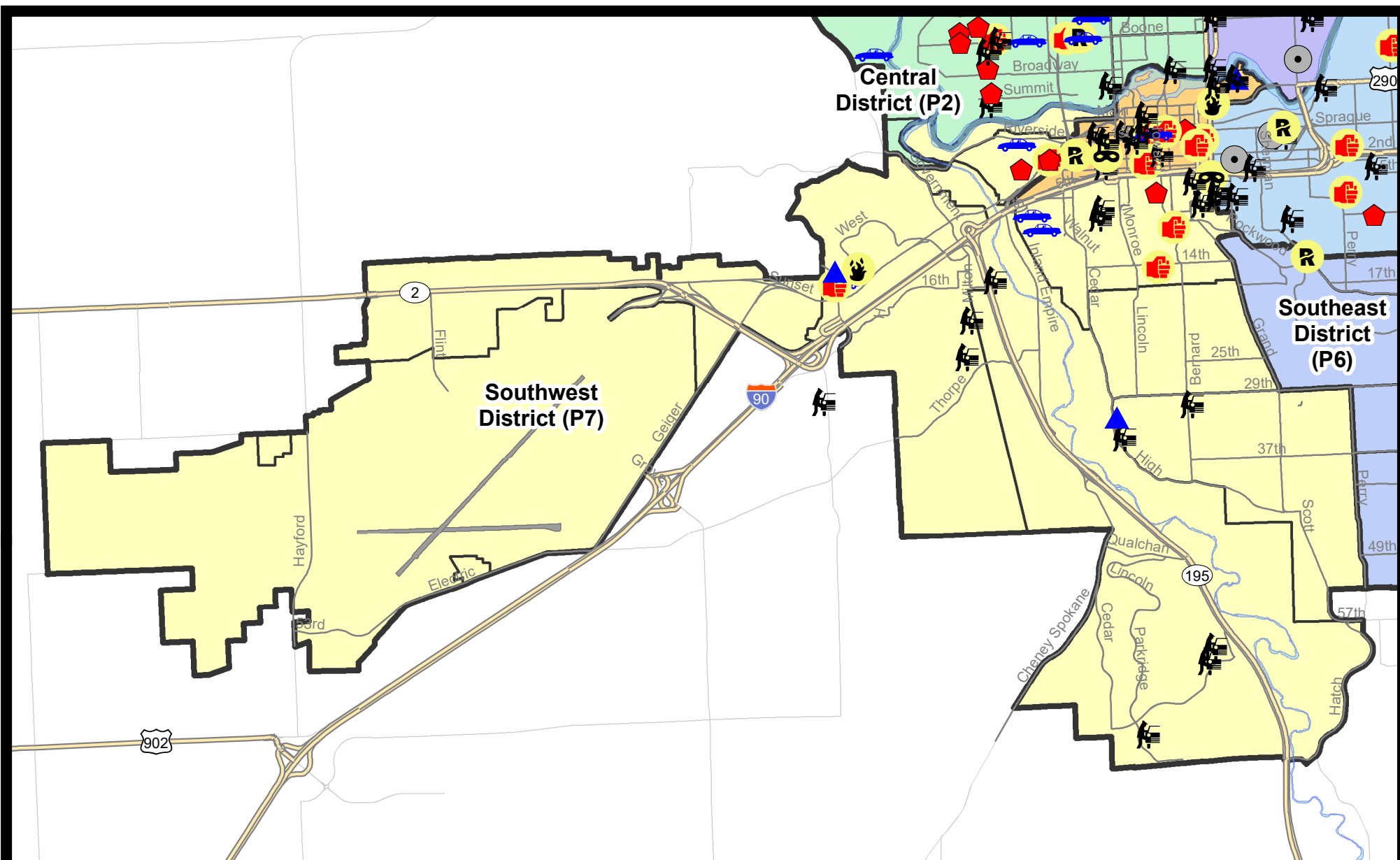
NIBRS Categories (Part 1 Selected)		7 Day Comparison			28 Day Comparison			YTD Comparison		
		Current	Prior	Percent	Current	Prior	Percent	Current	Prior	Percent
<b>Violent</b>	Criminal Homicide	0	0		1	0		1	0	
	Rape	0	0		2	2	0.00%	21	17	23.53%
	Robbery - Commercial	0	0		0	0		2	1	100.00%
	Robbery - Person	0	1	-100.00%	2	5	-60.00%	19	12	58.33%
	Aggravated Assault - Non DV	2	5	-60.00%	7	6	16.67%	35	47	-25.53%
	Aggravated Assault - DV	2	1	100.00%	3	2	50.00%	22	29	-24.14%
<b>Violent Total:</b>		4	7	-42.86%	15	15	0.00%	100	106	-5.66%
<b>Property</b>	Burglary - Residential	3	2	50.00%	11	12	-8.33%	85	85	0.00%
	Burglary Garage	2	4	-50.00%	12	9	33.33%	60	62	-3.23%
	Burglary Commercial	0	2	-100.00%	3	1	200.00%	39	33	18.18%
	Larceny	27	34	-20.59%	139	118	17.80%	887	802	10.60%
	Vehicle Theft	4	2	100.00%	12	7	71.43%	110	74	48.65%
	Arson	1	0		1	2	-50.00%	9	2	350.00%
<b>Property Total:</b>		37	44	-15.91%	178	149	19.46%	1190	1058	12.48%
<b>Preliminary Part 1 Crime Totals:</b>		41	51	-19.61%	193	164	17.68%	1290	1164	10.82%
<b>Current 7 Day Period:</b>		8/23/2020 - 8/29/2020			<b>Prior 7 Day Period:</b>		8/16/2020 - 8/22/2020			
<b>Current 28 Day Period:</b>		8/2/2020 - 8/29/2020			<b>Prior 28 Day Period:</b>		7/5/2020 - 8/1/2020			
<b>Current YTD Day Period:</b>		1/1/2020 - 8/29/2020			<b>Prior YTD Period:</b>		1/1/2019 - 8/29/2019			

Prepared by SPD Crime Analysis Office - Monday, August 31, 2020

**NOTE:** SPD moved from UCR to the NIBRS reporting standard on 10/4/16 following the transition to a new RMS System. [Numbers on CompStat reports prior to this date should not be used as a comparison to those on this report.](#) Additional info on these reporting standards can be found on the FBI website: <https://ucr.fbi.gov/nibrs-overview>

This chart represents Preliminary counts of selected crime categories from Police Case Reports. Full statistical analysis to determine the confidence level of this data has not been performed. The % change columns on the preliminary counts differ from the percentage change on the NIBRS crime report, sometimes significantly. The CompStat report is designed for operational use and includes only selected NIBRS categories and coding less complex than full NIBRS rules. Official statistics for these and other NIBRS categories can be found on WASPC & FBI websites once available.

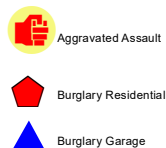





**City of Spokane**  
**Southwest District (P7)**  
**Selected**  
**Crime Types**  
**2020-08-23 to 2020-08-29**  
 Prepared By:  
 Crime Analysis Unit  
 Spokane Police Department

#### Legend

##### NIBRS Events



Cases Represent LERMS Crime Codes  
 Points may indicate multiple events  
 Note: Veh Prowl is only Larceny category displayed



For Additional Information on Incidents  
 pertaining to an Area, Trend, or Pattern  
 Contact Information Analysis

0 0.2 0.4 0.6 0.8 1 1.2 1.4 1.6 Miles



**THIS IS NOT A LEGAL DOCUMENT:**  
 The information shown on this map is compiled  
 from various sources and is subject to constant  
 revision. Information shown on this map should  
 not be used to determine the location of facilities  
 in relationship to property lines, section lines,  
 streets, etc.





Sunday - Saturday

SE - Southwest District (P7)

8/23/2020 TO 8/29/2020



<u>A/C</u>	<u>Offense Statute</u>	<u>Address</u>	<u>Reported Date</u>	<u>Dist</u>
<b><u>SPD7BA</u></b>				
C	ASSAULT 1D	1700 W 2ND AVE	8/26/2020	P7
C	BURGLARY 1D FROM RESIDENCE	1700 W 2ND AVE	8/26/2020	P7
C	RESIDENTIAL BURGLARY	2000 W 3RD AVE	8/27/2020	P7
C	THEFT OF MOTOR VEHICLE	2000 W 1ST AVE	8/26/2020	P7
<b><u>SPD7CH</u></b>				
C	ASSAULT 2D	W CLIFF AVE / S STEVENS ST	8/23/2020	P7
C	ASSAULT 2D	500 W 14TH AVE	8/28/2020	P6
C	RESIDENTIAL BURGLARY	500 W 6TH AVE	8/29/2020	P7
C	THEFT 2D ALL OTHER	1400 S WALL ST	8/25/2020	P2
C	THEFT 2D FROM BUILDING	1200 W 5TH AVE	8/27/2020	P7
C	THEFT 2D FROM BUILDING	400 S WASHINGTON ST	8/29/2020	P7
C	THEFT 2D FROM BUILDING	300 W 8TH AVE	8/29/2020	P7
C	THEFT 3D ALL OTHER	1600 W 8TH AVE	8/24/2020	P7
C	THEFT 3D ALL OTHER	300 W 9TH AVE	8/27/2020	P5
C	THEFT 3D FROM BUILDING	500 S MADISON ST	8/27/2020	P7
C	THEFT 3D FROM MOTOR VEHICLE	1200 W 8TH AVE	8/25/2020	P7
C	THEFT 3D FROM MOTOR VEHICLE	700 S JEFFERSON ST	8/25/2020	P7
C	THEFT 3D FROM MOTOR VEHICLE	100 W 5TH AVE	8/28/2020	P7
A	THEFT 3D FROM MOTOR VEHICLE	100 W 8TH AVE	8/29/2020	P7
C	THEFT OF MOTOR VEHICLE	1900 W 8TH AVE	8/23/2020	P7
C	THEFT OF MOTOR VEHICLE	1800 W 9TH AVE	8/25/2020	P7
<b><u>SPD7CS</u></b>				
C	BURGLARY 2D GARAGE	3100 S HIGH DR	8/24/2020	P7
C	THEFT 3D FROM MOTOR VEHICLE	3200 S JEFFERSON ST	8/24/2020	P7
C	THEFT 3D FROM MOTOR VEHICLE	200 W 30TH AVE	8/27/2020	P5
<b><u>SPD7GT</u></b>				
C	THEFT 2D FROM MOTOR VEHICLE	2400 S CANYON WOODS LN	8/26/2020	P7
C	THEFT 3D FROM MOTOR VEHICLE	1900 S CANYON WOODS LN	8/26/2020	P7
<b><u>SPD7LC</u></b>				
C	MAIL THEFT	800 W SIENA PEAK DR	8/26/2020	P7
C	THEFT 2D FROM MOTOR VEHICLE	200 W TURNER AVE	8/25/2020	P7
A	THEFT 3D FROM MOTOR VEHICLE	2300 W 15TH AVE	8/24/2020	P7
C	THEFT 3D FROM MOTOR VEHICLE	6900 S PHEASANT RIDGE DR	8/25/2020	P7
A	THEFT 3D FROM MOTOR VEHICLE	300 W BRISTOL AVE	8/25/2020	P7
<b><u>SPD7MC</u></b>				
C	THEFT 2D ALL OTHER	2100 S PARK DR	8/25/2020	P7

<b>A/C</b>	<b>Offense Statute</b>	<b>Address</b>	<b>Reported Date</b>	<b>Dist</b>
C	THEFT 3D ALL OTHER	2700 S JEFFERSON ST	8/27/2020	P5

**SPD7WH**

C	ARSON 2D	1300 S AZALEA DR	8/25/2020	P7
C	ASSAULT 2D	1500 S RUSTLE ST	8/23/2020	P7
C	BURGLARY 2D GARAGE	1300 S WESTCLIFF PL	8/24/2020	P7
C	THEFT 3D ALL OTHER	1500 S RUSTLE ST	8/29/2020	P7
C	THEFT 3D CITY FROM BUILDING	1500 S RUSTLE ST	8/23/2020	P7
C	THEFT 3D FROM BUILDING	1500 S RUSTLE ST	8/23/2020	P7
C	THEFT 3D VEHICLE PARTS AND ACCESSORIES	3100 W ROSAMOND AVE	8/25/2020	P7
C	THEFT OF MOTOR VEHICLE	1500 S RUSTLE ST	8/23/2020	P7

**SPD7WP**

C	THEFT 3D VEHICLE PARTS AND ACCESSORIES	9700 W US 2 HWY	8/24/2020	P7
---	--	-----------------	-----------	----

# SPOKANE POLICE DEPARTMENT

## DOWNTOWN

## Police Service Area



PSA Commander

**Captain David Singley**



POLICE SUMMARY - Ending: Saturday, August 29, 2020

## ***DOWNTOWN PRECINCT (P8)***



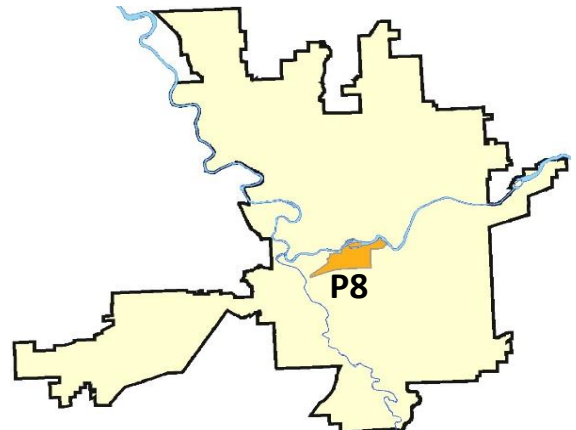
### Preliminary IBR Counts

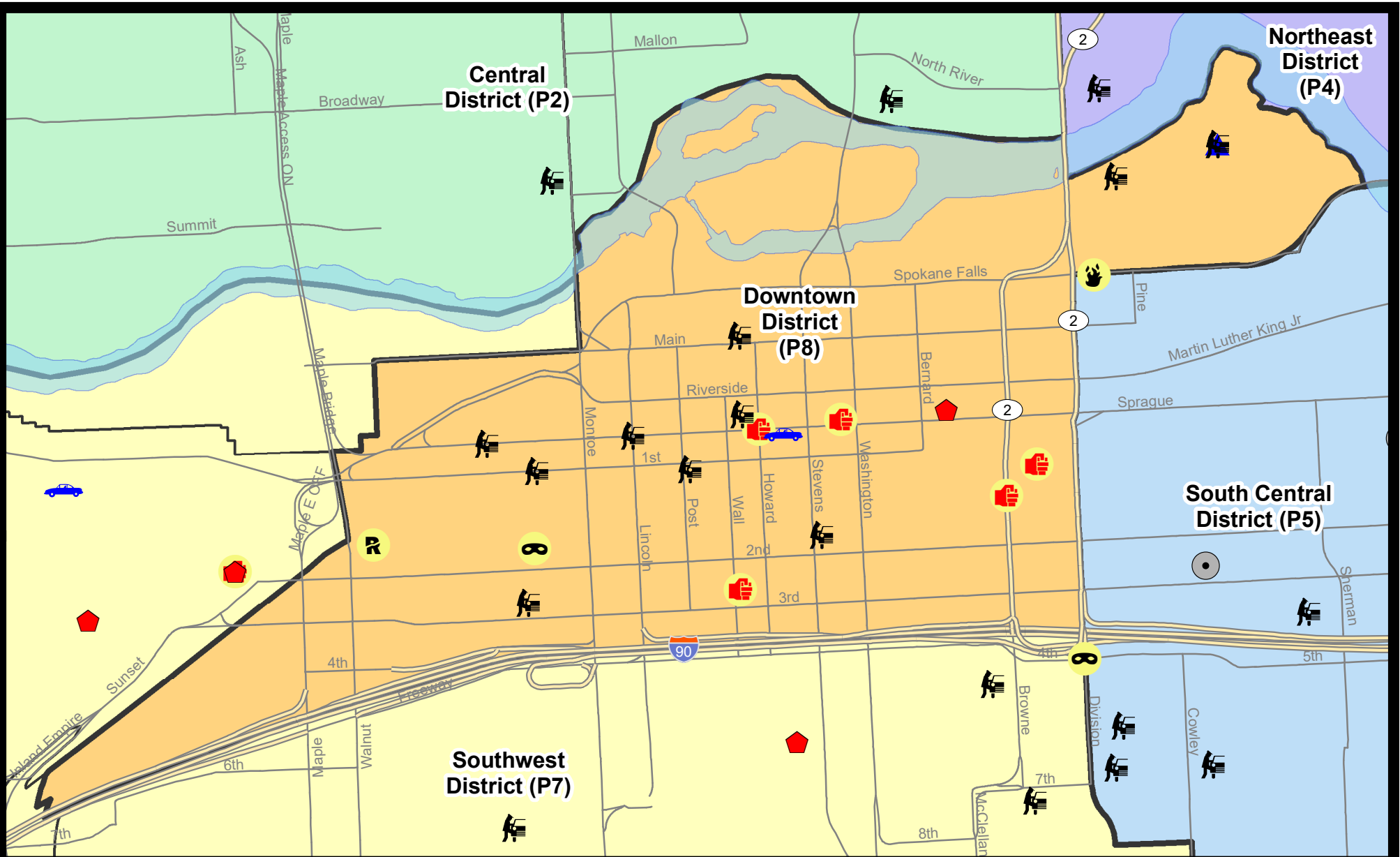
NIBRS Categories (Part 1 Selected)		7 Day Comparison			28 Day Comparison			YTD Comparison		
		Current	Prior	Percent	Current	Prior	Percent	Current	Prior	Percent
<b>Violent</b>	Criminal Homicide	0	0		1	0		3	1	200.00%
	Rape	1	1	0.00%	3	0		10	26	-61.54%
	Robbery - Commercial	0	0		0	0		4	9	-55.56%
	Robbery - Person	1	1	0.00%	6	10	-40.00%	38	29	31.03%
	Aggravated Assault - Non DV	4	1	300.00%	9	11	-18.18%	61	76	-19.74%
	Aggravated Assault - DV	1	0		2	0		14	10	40.00%
<b>Violent Total:</b>		7	3	133.33%	21	21	0.00%	130	151	-13.91%
<b>Property</b>	Burglary - Residential	1	0		1	1	0.00%	11	12	-8.33%
	Burglary Garage	1	0		2	0		2	1	100.00%
	Burglary Commercial	0	1	-100.00%	3	6	-50.00%	67	54	24.07%
	Larceny	24	14	71.43%	72	57	26.32%	520	650	-20.00%
	Vehicle Theft	1	2	-50.00%	5	3	66.67%	44	43	2.33%
	Arson	0	0		0	3	-100.00%	8	6	33.33%
<b>Property Total:</b>		27	17	58.82%	83	70	18.57%	652	766	-14.88%
<b>Preliminary Part 1 Crime Totals:</b>		34	20	70.00%	104	91	14.29%	782	917	-14.72%
<b>Current 7 Day Period:</b>		8/23/2020 - 8/29/2020			<b>Prior 7 Day Period:</b>		8/16/2020 - 8/22/2020			
<b>Current 28 Day Period:</b>		8/2/2020 - 8/29/2020			<b>Prior 28 Day Period:</b>		7/5/2020 - 8/1/2020			
<b>Current YTD Day Period:</b>		1/1/2020 - 8/29/2020			<b>Prior YTD Period:</b>		1/1/2019 - 8/29/2019			

Prepared by SPD Crime Analysis Office - Monday, August 31, 2020

**NOTE:** SPD moved from UCR to the NIBRS reporting standard on 10/4/16 following the transition to a new RMS System. [Numbers on CompStat reports prior to this date should not be used as a comparison to those on this report.](#) Additional info on these reporting standards can be found on the FBI website: <https://ucr.fbi.gov/nibrs-overview>

This chart represents Preliminary counts of selected crime categories from Police Case Reports. Full statistical analysis to determine the confidence level of this data has not been performed. The % change columns on the preliminary counts differ from the percentage change on the NIBRS crime report, sometimes significantly. The CompStat report is designed for operational use and includes only selected NIBRS categories and coding less complex than full NIBRS rules. Official statistics for these and other NIBRS categories can be found on WASPC & FBI websites once available.





**City of Spokane**  
**Downtown District (P8)**  
**Selected**  
**Crime Types**  
**2020-08-23 to 2020-08-29**  
 Prepared By:  
 Crime Analysis Unit  
 Spokane Police Department

**Legend**

**NIBRS Events**

- |                   |                    |                      |                     |
|-------------------|--------------------|----------------------|---------------------|
| Criminal Homicide | Robbery Commercial | Aggravated Assault   | Burglary Commercial |
| Rape              | Robbery Person     | Burglary Residential | Vehicle Prowling    |
|                   |                    | Burglary Garage      | Vehicle Theft       |
|                   |                    |                      | Arson               |

Cases Represent LERMS Crime Codes  
 Points may indicate multiple events  
 Note: Veh Prowl is only Larceny category displayed



For Additional Information on Incidents  
 pertaining to an Area, Trend, or Pattern  
 Contact Information Analysis

0 0.2 Miles



**THIS IS NOT A LEGAL DOCUMENT:**  
 The information shown on this map is compiled  
 from various sources and is subject to constant  
 revision. Information shown on this map should  
 not be used to determine the location of facilities  
 in relationship to property lines, section lines,  
 streets, etc.



Sunday - Saturday

SW - Downtown District (P8)

8/23/2020 TO 8/29/2020



<u>A/C</u>	<u>Offense Statute</u>	<u>Address</u>	<u>Reported Date</u>	<u>Dist</u>
C	THEFT 3D CITY FROM BUILDING	STA	8/27/2020	P8
<b><u>SPD8RS</u></b>				
C	ASSAULT 1D	100 S STATE ST	8/26/2020	P8
C	ASSAULT 2D	200 S WALL ST	8/23/2020	P8
C	ASSAULT 2D	S BROWNE ST / W PACIFIC AVE	8/24/2020	P8
C	ASSAULT 2D	400 W SPRAGUE AVE	8/26/2020	P8
C	ASSAULT 3D WEAPON OR NEGLIGENT INJURY	W SPRAGUE AVE / N HOWARD ST	8/26/2020	P8
A	BURGLARY 2D GARAGE	600 N RIVERPOINT BLVD	8/25/2020	P8
C	RAPE 2D		8/23/2020	P8
C	RESIDENTIAL BURGLARY	200 W SPRAGUE AVE	8/27/2020	P8
C	ROBBERY 1D CARJACKING	100 S MADISON ST	8/23/2020	P8
C	THEFT 1D FROM MOTOR VEHICLE	100 S STEVENS ST	8/24/2020	P8
C	THEFT 2D ALL OTHER	200 W 1ST AVE	8/24/2020	P8
C	THEFT 2D ALL OTHER	300 N RIVERPOINT BLVD	8/26/2020	P8
C	THEFT 2D ALL OTHER	500 N HOWARD ST	8/28/2020	P8
C	THEFT 2D FROM MOTOR VEHICLE	600 W MAIN AVE	8/23/2020	P8
C	THEFT 2D FROM MOTOR VEHICLE	N JEFFERSON ST / W SPRAGUE AVE	8/26/2020	P8
C	THEFT 2D FROM MOTOR VEHICLE	100 S POST ST	8/28/2020	P8
C	THEFT 2D SHOPLIFTING	1600 W 3RD AVE	8/27/2020	P8
C	THEFT 3D ALL OTHER	300 N RIVERPOINT BLVD	8/23/2020	P8
C	THEFT 3D ALL OTHER	700 W RIVERSIDE AVE	8/26/2020	P8
C	THEFT 3D CITY ALL OTHER	200 W 1ST AVE	8/26/2020	P8
C	THEFT 3D CITY ALL OTHER	100 S STATE ST	8/29/2020	P8
C	THEFT 3D CITY FROM BUILDING	200 W 2ND AVE	8/25/2020	P8
C	THEFT 3D CITY FROM BUILDING	200 W SPRAGUE AVE	8/27/2020	P8
C	THEFT 3D CITY FROM MOTOR VEHICLE	600 W RIVERSIDE AVE	8/28/2020	P8
C	THEFT 3D FROM BUILDING	200 W SPOKANE FALLS BLVD	8/24/2020	P8
C	THEFT 3D FROM BUILDING	200 W SPRAGUE AVE	8/27/2020	P8
C	THEFT 3D FROM MOTOR VEHICLE	N LINCOLN ST / W SPRAGUE AVE	8/23/2020	P8
C	THEFT 3D FROM MOTOR VEHICLE	400 N RIVERPOINT BLVD	8/23/2020	P8
C	THEFT 3D FROM MOTOR VEHICLE	S MADISON ST / W 1ST AVE	8/24/2020	P8
C	THEFT 3D FROM MOTOR VEHICLE	1100 W 3RD AVE	8/28/2020	P8
A	THEFT 3D FROM MOTOR VEHICLE	600 N RIVERPOINT BLVD	8/28/2020	P8
C	THEFT OF A FIREARM FROM MOTOR VEHICLE	600 N RIVERPOINT BLVD	8/23/2020	P8
A	THEFT OF MOTOR VEHICLE	500 W SPRAGUE AVE	8/27/2020	P8

POLICE SUMMARY - Ending: Saturday, August 29, 2020



## Other Jurisdiction or Unk District

### Preliminary IBR Counts

NIBRS Categories (Part 1 Selected)		7 Day Comparison			28 Day Comparison			YTD Comparison		
		Current	Prior	Percent	Current	Prior	Percent	Current	Prior	Percent
<b>Violent</b>	Criminal Homicide	0	0		0	0		0	0	
	Rape	0	0		0	1	-100.00%	2	6	-66.67%
	Robbery - Commercial	0	0		0	0		1	0	
	Robbery - Person	0	0		0	0		0	0	
	Aggravated Assault - Non DV	1	0		1	1	0.00%	5	3	66.67%
	Aggravated Assault - DV	0	0		1	1	0.00%	4	2	100.00%
<b>Violent Total:</b>		1	0		2	3	-33.33%	12	11	9.09%
<b>Property</b>	Burglary - Residential	0	0		0	0		0	1	-100.00%
	Burglary Garage	0	0		0	0		0	2	-100.00%
	Burglary Commercial	0	0		0	0		0	1	-100.00%
	Larceny	3	0		3	3	0.00%	23	15	53.33%
	Vehicle Theft	0	0		1	0		5	4	25.00%
	Arson	0	0		0	1	-100.00%	2	0	
<b>Property Total:</b>		3	0		4	4	0.00%	30	23	30.43%
<b>Preliminary Part 1 Crime Totals:</b>		4	0		6	7	-14.29%	42	34	23.53%
<b>Current 7 Day Period:</b>		8/23/2020 - 8/29/2020			<b>Prior 7 Day Period:</b>		8/16/2020 - 8/22/2020			
<b>Current 28 Day Period:</b>		8/2/2020 - 8/29/2020			<b>Prior 28 Day Period:</b>		7/5/2020 - 8/1/2020			
<b>Current YTD Day Period:</b>		1/1/2020 - 8/29/2020			<b>Prior YTD Period:</b>		1/1/2019 - 8/29/2019			

Prepared by SPD Crime Analysis Office - Monday, August 31, 2020

**NOTE:** SPD moved from UCR to the NIBRS reporting standard on 10/4/16 following the transition to a new RMS System. [Numbers on CompStat reports prior to this date should not be used as a comparison to those on this report.](#) Additional info on these reporting standards can be found on the FBI website: <https://ucr.fbi.gov/nibrs-overview>

This chart represents Preliminary counts of selected crime categories from Police Case Reports. Full statistical analysis to determine the confidence level of this data has not been performed. The % change columns on the preliminary counts differ from the percentage change on the NIBRS crime report, sometimes significantly. The CompStat report is designed for operational use and includes only selected NIBRS categories and coding less complex than full NIBRS rules. Official statistics for these and other NIBRS categories can be found on WASPC & FBI websites once available.



Sunday - Saturday

8/23/2020 TO 8/29/2020

Other Jurisdiction/Unk District



<u>A/C</u>	<u>Offense Statute</u>	<u>Address</u>	<u>Reported Date</u>	<u>Dist</u>
<b><u>SC11</u></b>				
C	THEFT 3D CITY FROM MOTOR VEHICLE	2800 S ASSEMBLY RD	8/27/2020	P7
<b><u>SC12</u></b>				
C	THEFT 3D FROM MOTOR VEHICLE	W HOUSTON RD / N WRIGHT RD	8/24/2020	P2
A	THEFT 3D FROM MOTOR VEHICLE	W HOUSTON RD / N WRIGHT RD	8/28/2020	P2
<b><u>SV03</u></b>				
C	ASSAULT 2D	9700 E SPRAGUE AVE	8/26/2020	P1