

SPOKANE POLICE DEPARTMENT

PRELIMINARY CITYWIDE IBR CRIME REPORT



Preliminary IBR Counts

CHIEF OF POLICE

Period Ending: Saturday, August 1, 2020

Craig Meidl

NIBRS Categories (Part 1 Selected)		7 Day Comparison			28 Day Comparison			YTD Comparison		
		Current	Prior	Percent	Current	Prior	Percent	Current	Prior	Percent
Violent	Criminal Homicide	0	0		0	1	-100.00%	6	4	50.00%
	Rape	4	3	33.33%	12	23	-47.83%	114	157	-27.39%
	Robbery - Commercial	4	2	100.00%	9	4	125.00%	44	46	-4.35%
	Robbery - Person	8	3	166.67%	21	13	61.54%	129	120	7.50%
	Aggravated Assault - Non DV	12	17	-29.41%	55	36	52.78%	283	333	-15.02%
	Aggravated Assault - DV	11	7	57.14%	31	22	40.91%	193	202	-4.46%
Violent Total:		39	32	21.88%	128	99	29.29%	769	862	-10.79%
Property	Burglary - Residential	21	17	23.53%	77	71	8.45%	502	522	-3.83%
	Burglary Garage	17	16	6.25%	65	43	51.16%	351	331	6.04%
	Burglary Commercial	5	6	-16.67%	28	26	7.69%	278	252	10.32%
	Larceny	189	184	2.72%	746	696	7.18%	5352	6214	-13.87%
	Vehicle Theft	26	22	18.18%	80	101	-20.79%	730	796	-8.29%
	Arson	2	2	0.00%	10	11	-9.09%	56	29	93.10%
Property Total:		260	247	5.26%	1006	948	6.12%	7269	8144	-10.74%
Preliminary Part 1 Crime Totals:		299	279	7.17%	1134	1047	8.31%	8038	9006	-10.75%
Current 7 Day Period:		7/26/2020 - 8/1/2020			Prior 7 Day Period:		7/19/2020 - 7/25/2020			
Current 28 Day Period:		7/5/2020 - 8/1/2020			Prior 28 Day Period:		6/7/2020 - 7/4/2020			
Current YTD Day Period:		1/1/2020 - 8/1/2020			Prior YTD Period:		1/1/2019 - 8/1/2019			

Prepared by SPD Crime Analysis Office - Monday, August 3, 2020

NOTE: SPD moved from UCR to the NIBRS reporting standard on 10/4/16 following the transition to a new RMS System. Numbers on CompStat reports prior to this date should not be used as a comparison to those on this report. Additional info on these reporting standards can be found on the FBI website: <https://ucr.fbi.gov/nibrs-overview>

This chart represents Preliminary counts of selected crime categories from Police Case Reports. Full statistical analysis to determine the confidence level of this data has not been performed. The % change columns on the preliminary counts differ from the percentage change on the NIBRS crime report, sometimes significantly. The CompStat report is designed for operational use and includes only selected NIBRS categories and coding less complex than full NIBRS rules. Official statistics for these and other NIBRS categories can be found on WASPC & FBI websites once available.



SPOKANE POLICE DEPARTMENT



NORTH

Police Service Area

PSA Commander

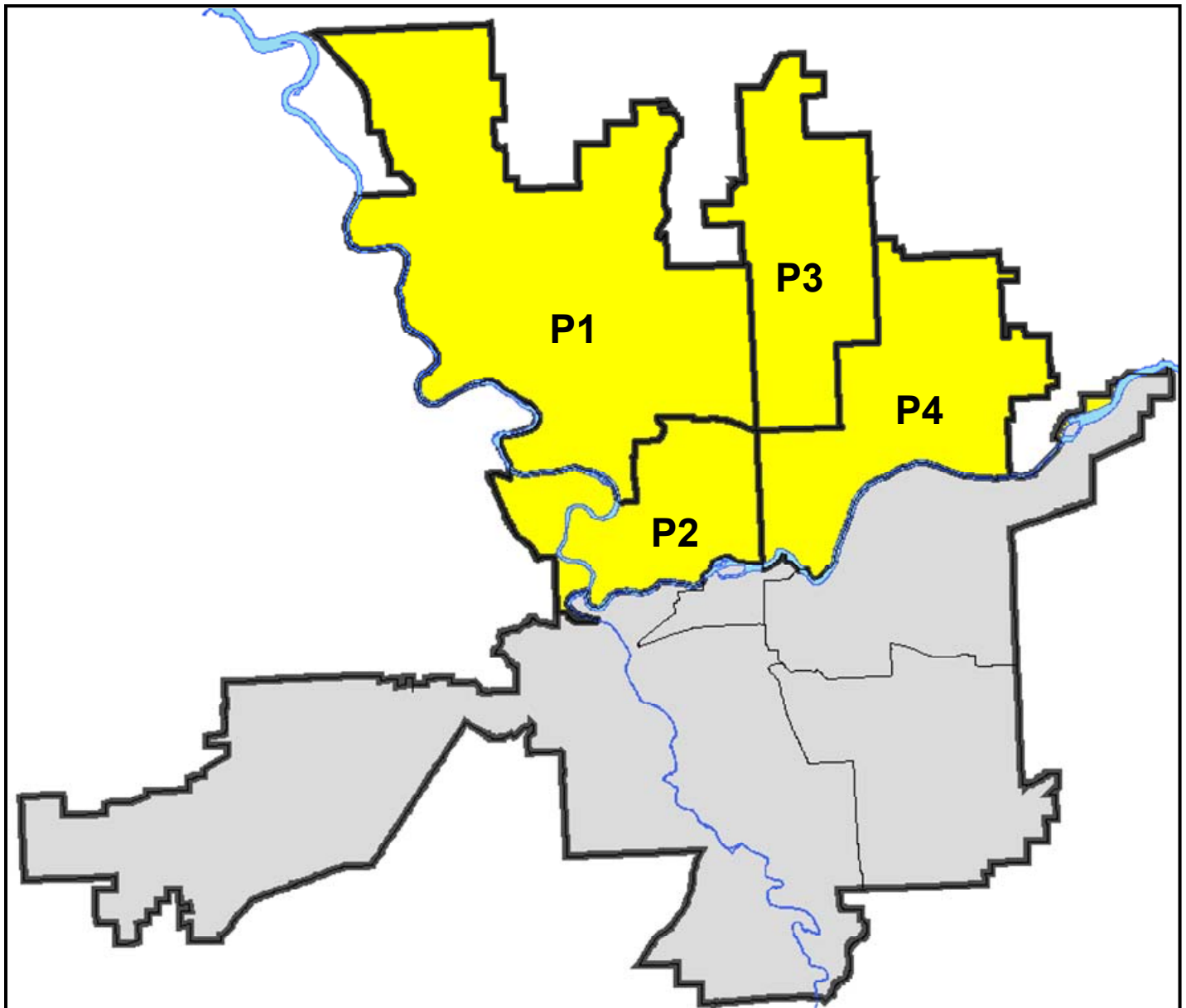
Captain Mark Griffiths

Northwest District (P1)

Central District (P2)

Neva-Wood District (P3)

Northeast District (P4)



POLICE SUMMARY - Ending: Saturday, August 1, 2020

NORTH PRECINCT (P1, P2, P3, and P4)



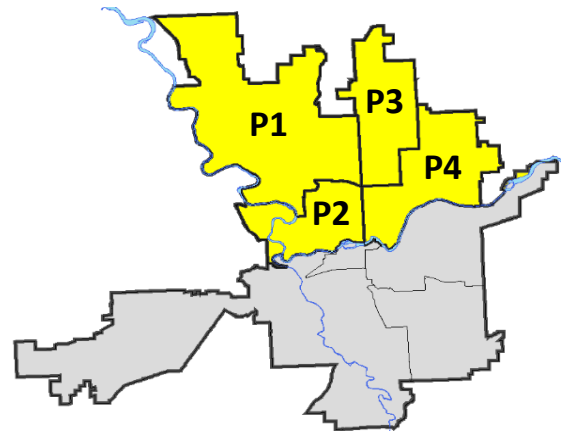
Preliminary IBR Counts

NIBRS Categories (Part 1 Selected)		7 Day Comparison			28 Day Comparison			YTD Comparison		
		Current	Prior	Percent	Current	Prior	Percent	Current	Prior	Percent
Violent	Criminal Homicide	0	0		0	1	-100.00%	4	1	300.00%
	Rape	3	3	0.00%	9	11	-18.18%	71	93	-23.66%
	Robbery - Commercial	3	2	50.00%	8	3	166.67%	31	38	-18.42%
	Robbery - Person	1	1	0.00%	4	8	-50.00%	63	53	18.87%
	Aggravated Assault - Non DV	8	5	60.00%	24	22	9.09%	145	168	-13.69%
	Aggravated Assault - DV	9	6	50.00%	24	15	60.00%	117	125	-6.40%
Violent Total:		24	17	41.18%	69	60	15.00%	431	478	-9.83%
Property	Burglary - Residential	14	9	55.56%	50	42	19.05%	310	349	-11.17%
	Burglary Garage	11	11	0.00%	42	27	55.56%	220	211	4.27%
	Burglary Commercial	3	2	50.00%	12	10	20.00%	113	118	-4.24%
	Larceny	109	104	4.81%	430	399	7.77%	3204	3897	-17.78%
	Vehicle Theft	21	14	50.00%	57	54	5.56%	454	550	-17.45%
	Arson	0	1	-100.00%	3	8	-62.50%	29	16	81.25%
Property Total:		158	141	12.06%	594	540	10.00%	4330	5141	-15.78%
Preliminary Part 1 Crime Totals:		182	158	15.19%	663	600	10.50%	4761	5619	-15.27%
Current 7 Day Period:		7/26/2020 - 8/1/2020			Prior 7 Day Period:		7/19/2020 - 7/25/2020			
Current 28 Day Period:		7/5/2020 - 8/1/2020			Prior 28 Day Period:		6/7/2020 - 7/4/2020			
Current YTD Day Period:		1/1/2020 - 8/1/2020			Prior YTD Period:		1/1/2019 - 8/1/2019			

Prepared by SPD Crime Analysis Office - Monday, August 3, 2020

NOTE: SPD moved from UCR to the NIBRS reporting standard on 10/4/16 following the transition to a new RMS System. [Numbers on CompStat reports prior to this date should not be used as a comparison to those on this report.](#) Additional info on these reporting standards can be found on the FBI website: <https://ucr.fbi.gov/nibrs-overview>

This chart represents Preliminary counts of selected crime categories from Police Case Reports. Full statistical analysis to determine the confidence level of this data has not been performed. The % change columns on the preliminary counts differ from the percentage change on the NIBRS crime report, sometimes significantly. The CompStat report is designed for operational use and includes only selected NIBRS categories and coding less complex than full NIBRS rules. Official statistics for these and other NIBRS categories can be found on WASPC & FBI websites once available.



POLICE SUMMARY - Ending: Saturday, August 1, 2020



NW - Northwest District (P1)

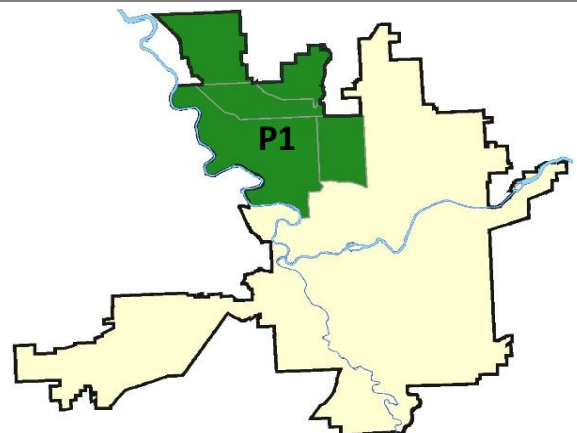
Preliminary IBR Counts

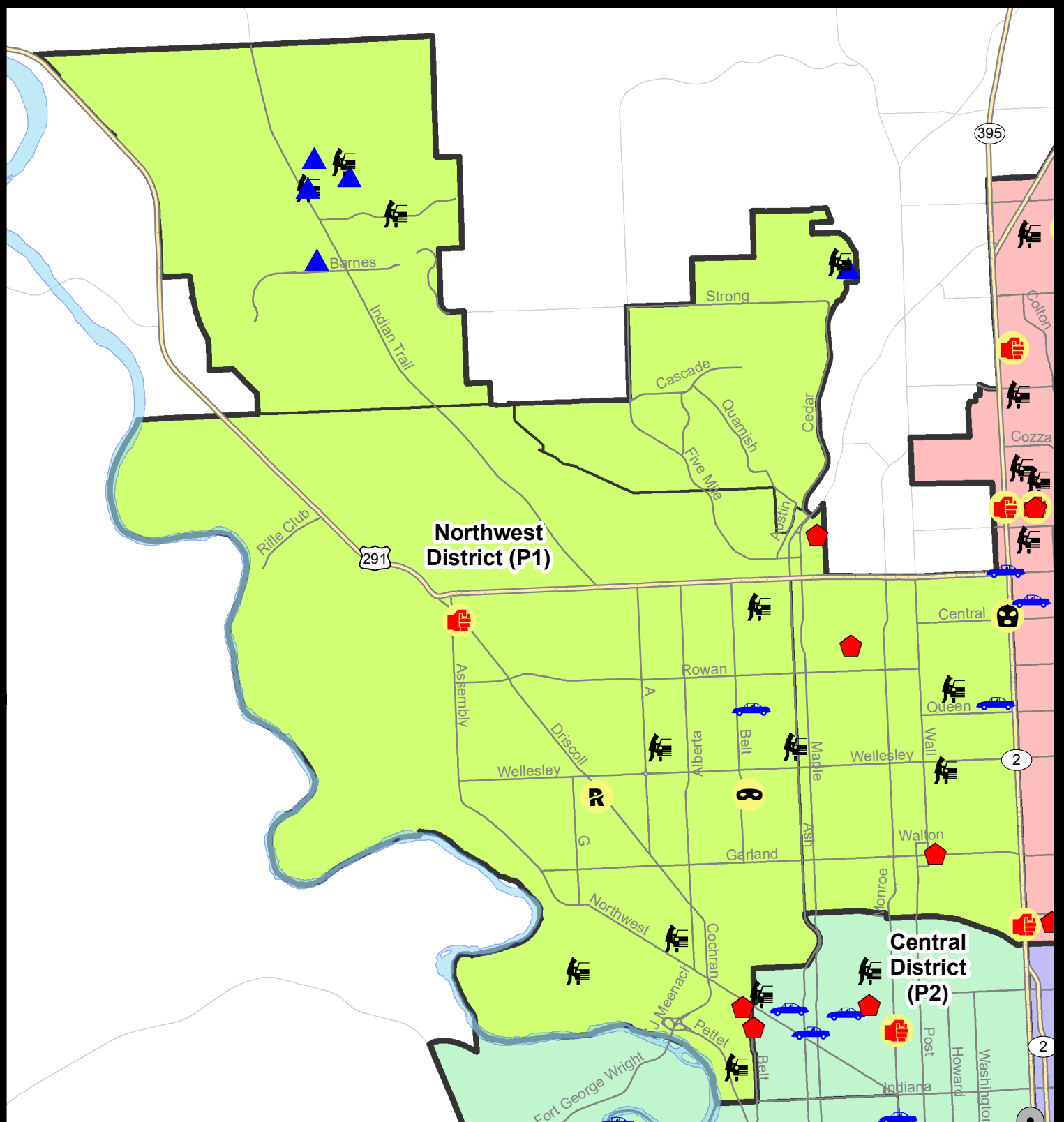
NIBRS Categories (Part 1 Selected)		7 Day Comparison			28 Day Comparison			YTD Comparison		
		Current	Prior	Percent	Current	Prior	Percent	Current	Prior	Percent
Violent	Criminal Homicide	0	0		0	0		1	0	
	Rape	1	0		2	4	-50.00%	17	24	-29.17%
	Robbery - Commercial	1	0		1	0		2	5	-60.00%
	Robbery - Person	1	0		1	0		9	6	50.00%
	Aggravated Assault - Non DV	0	0		4	1	300.00%	20	24	-16.67%
	Aggravated Assault - DV	1	1	0.00%	5	5	0.00%	32	31	3.23%
Violent Total:		4	1	300.00%	13	10	30.00%	81	90	-10.00%
Property	Burglary - Residential	4	1	300.00%	11	7	57.14%	65	80	-18.75%
	Burglary Garage	5	6	-16.67%	18	6	200.00%	73	67	8.96%
	Burglary Commercial	0	0		1	0		17	21	-19.05%
	Larceny	32	26	23.08%	110	105	4.76%	728	732	-0.55%
	Vehicle Theft	2	1	100.00%	5	12	-58.33%	74	96	-22.92%
	Arson	0	0		0	0		5	4	25.00%
Property Total:		43	34	26.47%	145	130	11.54%	962	1000	-3.80%
Preliminary Part 1 Crime Totals:		47	35	34.29%	158	140	12.86%	1043	1090	-4.31%
Current 7 Day Period:		7/26/2020 - 8/1/2020			Prior 7 Day Period:		7/19/2020 - 7/25/2020			
Current 28 Day Period:		7/5/2020 - 8/1/2020			Prior 28 Day Period:		6/7/2020 - 7/4/2020			
Current YTD Day Period:		1/1/2020 - 8/1/2020			Prior YTD Period:		1/1/2019 - 8/1/2019			

Prepared by SPD Crime Analysis Office - Monday, August 3, 2020

NOTE: SPD moved from UCR to the NIBRS reporting standard on 10/4/16 following the transition to a new RMS System. [Numbers on CompStat reports prior to this date should not be used as a comparison to those on this report.](#) Additional info on these reporting standards can be found on the FBI website: <https://ucr.fbi.gov/nibrs-overview>

This chart represents Preliminary counts of selected crime categories from Police Case Reports. Full statistical analysis to determine the confidence level of this data has not been performed. The % change columns on the preliminary counts differ from the percentage change on the NIBRS crime report, sometimes significantly. The CompStat report is designed for operational use and includes only selected NIBRS categories and coding less complex than full NIBRS rules. Official statistics for these and other NIBRS categories can be found on WASPC & FBI websites once available.





City of Spokane
Northwest District (P1)
Selected
Crime Codes
2020-07-26 to 2020-08-01
 Prepared By:
 Crime Analysis Unit
 Spokane Police Department

Legend

NIBRS Events



Criminal Homicide



Rape



Robbery Commercial



Robbery Person



Aggravated Assault



Burglary Residential



Burglary Garage



Burglary Commercial



Vehicle Prowling



Vehicle Theft



Arson



Cases Represent LERMS Crime Codes
 Points may indicate multiple events
 Note: Veh Prowl is only Larceny displayed

For Additional Information on
 Incidents pertaining to an
 Area, Trend, or Pattern
 Contact Information Analysis

0 0.25 0.5 1 Miles



THIS IS NOT A LEGAL DOCUMENT.
 The information shown on this map is compiled
 from various sources and is subject to constant
 revision. Information shown on this map should
 not be used to determine the location of facilities
 in relationship to property lines, section lines,
 streets, etc.

Sunday - Saturday

7/26/2020 TO 8/1/2020

NW - Northwest District (P1)



A/C	Offense Statute	Address	Reported Date	Dist
<u>SPA1BS</u>				
C	RESIDENTIAL BURGLARY	6600 N CEDAR ST	8/1/2020	P1
C	THEFT 3D VEHICLE PARTS AND ACCESSORIES	6700 N CEDAR RD	8/1/2020	P1
<u>SPA1FM</u>				
C	BURGLARY 2D GARAGE	8900 N KENSINGTON DR	7/28/2020	P1
C	THEFT 2D ALL OTHER	7300 N FIVE MILE RD	7/27/2020	P1
C	THEFT 2D FROM MOTOR VEHICLE	9000 N BRADBURY DR	7/28/2020	P1
<u>SPA1IT</u>				
C	BURGLARY 2D GARAGE	5300 W NAVAHO AVE	7/26/2020	P1
C	BURGLARY 2D GARAGE	5200 W NAVAHO AVE	7/27/2020	P1
C	BURGLARY 2D GARAGE	5400 W BARNES RD	7/28/2020	P1
C	BURGLARY 2D GARAGE	9900 N ARROWHEAD DR	7/31/2020	P2
C	MAIL THEFT	5300 W NAVAHO AVE	7/30/2020	P1
C	THEFT 1D FROM BUILDING	8700 N INDIAN TRAIL RD	7/29/2020	P1
C	THEFT 2D FROM MOTOR VEHICLE	5200 W ALDERWOOD AVE	7/31/2020	P2
C	THEFT 3D FROM MOTOR VEHICLE	5300 W NAVAHO AVE	7/26/2020	P1
C	THEFT 3D FROM MOTOR VEHICLE	9600 N SYLVIA CT	7/30/2020	P1
<u>SPA1NH</u>				
C	MAIL THEFT	0 W JOSEPH AVE	7/27/2020	P1
C	RESIDENTIAL BURGLARY	1200 W JOSEPH AVE	7/28/2020	P2
C	RESIDENTIAL BURGLARY	600 W GARLAND AVE	7/30/2020	P2
C	ROBBERY 1D COMMERCIAL	5900 N DIVISION ST	7/30/2020	P1
C	THEFT 1D ALL OTHER	5900 N DIVISION ST	7/30/2020	P1
C	THEFT 2D FROM MOTOR VEHICLE	5300 N WASHINGTON ST	7/31/2020	P1
C	THEFT 2D VEHICLE PARTS AND ACCESSORIES	400 W COLUMBIA AVE	7/28/2020	P1
C	THEFT 3D ALL OTHER	4400 N HOWARD ST	7/26/2020	P1
A	THEFT 3D FROM MOTOR VEHICLE	4600 N STEVENS ST	7/26/2020	P1
C	THEFT 3D SHOPLIFTING	1000 W GARLAND AVE	7/27/2020	P1
C	THEFT OF MOTOR VEHICLE	300 W QUEEN AVE	7/30/2020	P2
<u>SPA1NW</u>				
C	ASSAULT 1D	6000 N DRISCOLL BLVD	7/27/2020	P1
C	IBR Purposes Only - Theft of Motor Vehicle Parts or Accessori	2700 W LIBERTY AVE	7/27/2020	P1
C	MAIL THEFT	3100 N SHERIDAN CT	7/27/2020	P1
C	RAPE 2D		7/28/2020	P1
C	RESIDENTIAL BURGLARY	2100 W BUCKEYE AVE	7/26/2020	P1
C	ROBBERY 1D PERSON	4300 N BELT ST	7/31/2020	P1
C	THEFT 2D FROM MOTOR VEHICLE	2700 W LIBERTY AVE	7/27/2020	P1

<u>A/C</u>	<u>Offense Statute</u>	<u>Address</u>	<u>Reported Date</u>	<u>Dist</u>
C	THEFT 3D ALL OTHER	3500 W LONGFELLOW AVE	7/26/2020	P1
C	THEFT 3D ALL OTHER	2900 W RIVERVIEW DR	7/29/2020	P1
C	THEFT 3D FROM BUILDING	2100 W BUCKEYE AVE	7/26/2020	P1
C	THEFT 3D FROM MOTOR VEHICLE	2800 W WABASH AVE	7/26/2020	P1
C	THEFT 3D FROM MOTOR VEHICLE	6000 N RIDGEVIEW PL	7/28/2020	P1
C	THEFT 3D FROM MOTOR VEHICLE	4800 N ASH ST	7/29/2020	P1
C	THEFT 3D FROM MOTOR VEHICLE	4800 N ASH ST	7/29/2020	P1
C	THEFT 3D FROM MOTOR VEHICLE	2200 N HEMLOCK ST	7/30/2020	P2
C	THEFT 3D FROM MOTOR VEHICLE	3500 W RIVERVIEW DR	7/31/2020	P1
C	THEFT 3D SHOPLIFTING	4400 W WELLESLEY AVE	7/27/2020	P1
C	THEFT 3D SHOPLIFTING	4400 W WELLESLEY AVE	7/27/2020	P1
A	THEFT 3D SHOPLIFTING	2300 W WELLESLEY AVE	8/1/2020	P1
C	THEFT 3D VEHICLE PARTS AND ACCESSORIES	W NORTHWEST BLVD / N C ST	8/1/2020	P1
C	THEFT OF A FIREARM ALL OTHER LOCATIONS	3700 W BROAD AVE	7/27/2020	P1
C	THEFT OF MOTOR VEHICLE	5200 N ELGIN ST	7/27/2020	P1

POLICE SUMMARY - Ending: Saturday, August 1, 2020



NW - North Central District (P2)

Preliminary IBR Counts

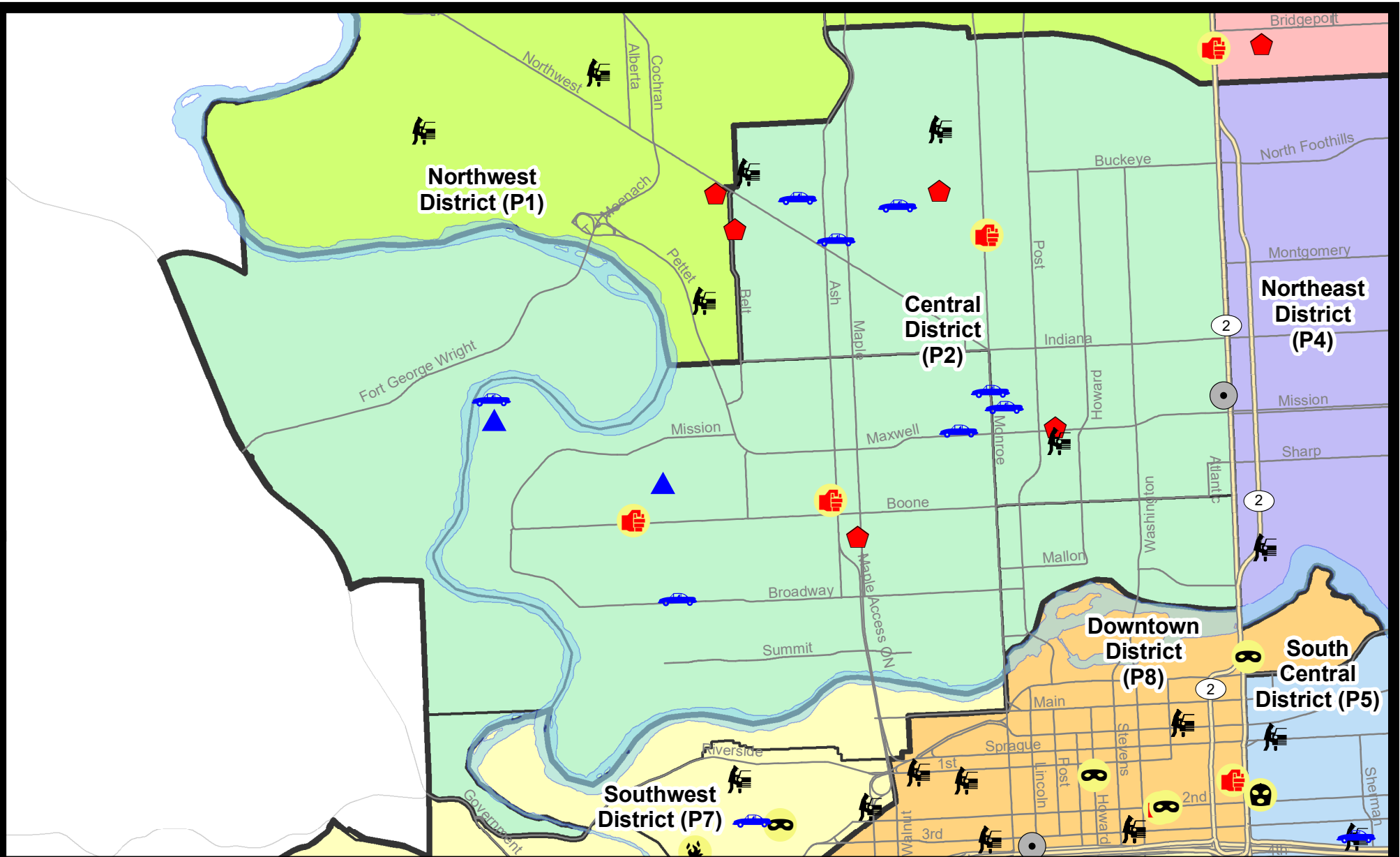
NIBRS Categories (Part 1 Selected)		7 Day Comparison			28 Day Comparison			YTD Comparison		
		Current	Prior	Percent	Current	Prior	Percent	Current	Prior	Percent
Violent	Criminal Homicide	0	0		0	1	-100.00%	1	1	0.00%
	Rape	1	3	-66.67%	5	2	150.00%	24	22	9.09%
	Robbery - Commercial	0	0		0	0		2	5	-60.00%
	Robbery - Person	0	0		2	2	0.00%	18	11	63.64%
	Aggravated Assault - Non DV	1	2	-50.00%	5	5	0.00%	34	47	-27.66%
	Aggravated Assault - DV	2	1	100.00%	3	3	0.00%	26	31	-16.13%
Violent Total:		4	6	-33.33%	15	13	15.38%	105	117	-10.26%
Property	Burglary - Residential	4	2	100.00%	10	14	-28.57%	81	82	-1.22%
	Burglary Garage	2	1	100.00%	7	6	16.67%	36	45	-20.00%
	Burglary Commercial	1	1	0.00%	4	1	300.00%	19	26	-26.92%
	Larceny	16	16	0.00%	68	69	-1.45%	621	790	-21.39%
	Vehicle Theft	8	3	166.67%	15	11	36.36%	120	106	13.21%
	Arson	0	0		2	3	-33.33%	9	4	125.00%
Property Total:		31	23	34.78%	106	104	1.92%	886	1053	-15.86%
Preliminary Part 1 Crime Totals:		35	29	20.69%	121	117	3.42%	991	1170	-15.30%
Current 7 Day Period:		7/26/2020 - 8/1/2020			Prior 7 Day Period:		7/19/2020 - 7/25/2020			
Current 28 Day Period:		7/5/2020 - 8/1/2020			Prior 28 Day Period:		6/7/2020 - 7/4/2020			
Current YTD Day Period:		1/1/2020 - 8/1/2020			Prior YTD Period:		1/1/2019 - 8/1/2019			

Prepared by SPD Crime Analysis Office - Monday, August 3, 2020

NOTE: SPD moved from UCR to the NIBRS reporting standard on 10/4/16 following the transition to a new RMS System. [Numbers on CompStat reports prior to this date should not be used as a comparison to those on this report.](#) Additional info on these reporting standards can be found on the FBI website: <https://ucr.fbi.gov/nibrs-overview>

This chart represents Preliminary counts of selected crime categories from Police Case Reports. Full statistical analysis to determine the confidence level of this data has not been performed. The % change columns on the preliminary counts differ from the percentage change on the NIBRS crime report, sometimes significantly. The CompStat report is designed for operational use and includes only selected NIBRS categories and coding less complex than full NIBRS rules. Official statistics for these and other NIBRS categories can be found on WASPC & FBI websites once available.







City of Spokane
Central District (P2)
Selected
Crime Types
2020-07-26 to 2020-08-01
 Prepared By:
 Crime Analysis Unit
 Spokane Police Department

Legend

NIBRS Events



Cases Represent LERMS Crime Codes
 Points may indicate multiple events
 Note: Veh Prowl is only Larceny category displayed

For Additional Information on Incidents
 pertaining to an Area, Trend, or Pattern
 Contact Information Analysis

0 0.2 0.4 0.6 Miles



THIS IS NOT A LEGAL DOCUMENT:
 The information shown on this map is compiled
 from various sources and is subject to constant
 revision. Information shown on this map should
 not be used to determine the location of facilities
 in relationship to property lines, section lines,
 streets, etc.



Sunday - Saturday

7/26/2020 TO 8/1/2020

NW - Central District (P2)



A/C	Offense Statute	Address	Reported Date	Dist
<u>SPA2EG</u>				
C	BURGLARY 2D COMMERCIAL	1600 N DIVISION ST	7/29/2020	P2
C	HARASSMENT FELONY WEAPON INVOLVED	2400 N MONROE ST	8/1/2020	P2
C	IBR Purposes Only - Sodomy		7/30/2020	P1
C	RESIDENTIAL BURGLARY	700 W MAXWELL AVE	7/26/2020	P2
C	RESIDENTIAL BURGLARY	2500 N BELT ST	7/29/2020	P1
C	RESIDENTIAL BURGLARY	1100 W CHELAN AVE	7/30/2020	P1
C	THEFT 2D FROM MOTOR VEHICLE	1100 W FAIRVIEW AVE	7/26/2020	P2
C	THEFT 2D FROM MOTOR VEHICLE	1400 N WALL ST	7/30/2020	P2
C	THEFT 3D ALL OTHER	1800 W CLEVELAND AVE	7/29/2020	P2
C	THEFT 3D FROM MOTOR VEHICLE	2000 W GRACE AVE	7/30/2020	P2
C	THEFT 3D VEHICLE PARTS AND ACCESSORIES	900 W CLEVELAND AVE	7/27/2020	P2
C	THEFT 3D VEHICLE PARTS AND ACCESSORIES	2400 N DIVISION ST	7/28/2020	P2
C	THEFT OF MOTOR VEHICLE	1300 W YORK AVE	7/26/2020	P1
C	THEFT OF MOTOR VEHICLE	1800 W CHELAN AVE	7/26/2020	P1
C	THEFT OF MOTOR VEHICLE	900 W SPOFFORD AVE	7/26/2020	P2
C	THEFT OF MOTOR VEHICLE	W AUGUSTA AVE / N MONROE ST	7/26/2020	P2
C	THEFT OF MOTOR VEHICLE	1600 W NORTHWEST BLVD	7/30/2020	P1
<u>SPA2WC</u>				
C	ASSAULT 2D	1200 N ASH ST	7/27/2020	P1
C	ASSAULT 2D	2600 W BOONE AVE	7/29/2020	P1
C	BURGLARY 2D GARAGE	2400 W SINTO AVE	7/27/2020	P2
C	BURGLARY 2D GARAGE	3200 W BOONE AVE	7/28/2020	P2
C	MAIL THEFT	1000 W AUGUSTA AVE	7/28/2020	P2
C	RESIDENTIAL BURGLARY	1600 W GARDNER AVE	7/28/2020	P1
C	THEFT 2D ALL OTHER	2300 W SHARP AVE	7/26/2020	P2
C	THEFT 2D FROM BUILDING	2400 W DEAN AVE	8/1/2020	P2
C	THEFT 3D ALL OTHER	2200 W BROADWAY AVE	7/26/2020	P2
C	THEFT 3D ALL OTHER	2300 W SHARP AVE	7/26/2020	P2
C	THEFT 3D ALL OTHER	400 N NETTLETON ST	7/27/2020	P2
C	THEFT 3D ALL OTHER	2200 W GARDNER AVE	7/27/2020	P2
C	THEFT 3D ALL OTHER	1800 W AUGUSTA AVE	8/1/2020	P2
C	THEFT 3D VEHICLE PARTS AND ACCESSORIES	2500 W BROADWAY AVE	7/27/2020	P2
C	THEFT OF MOTOR VEHICLE	2400 W BROADWAY AVE	7/26/2020	P2
A	THEFT OF MOTOR VEHICLE	1100 W MAXWELL AVE	7/27/2020	P1
C	THEFT OF MOTOR VEHICLE	3200 W BOONE AVE	7/29/2020	P1
<u>SPA2WH</u>				
A	BURGLARY 2D FENCED AREA	3400 W FORT GEORGE WRIGHT DR	7/29/2020	P2

POLICE SUMMARY - Ending: Saturday, August 1, 2020



NE - Neva-Wood District (P3)

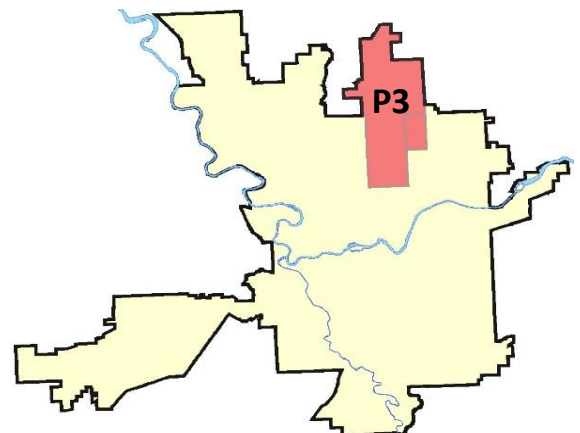
Preliminary IBR Counts

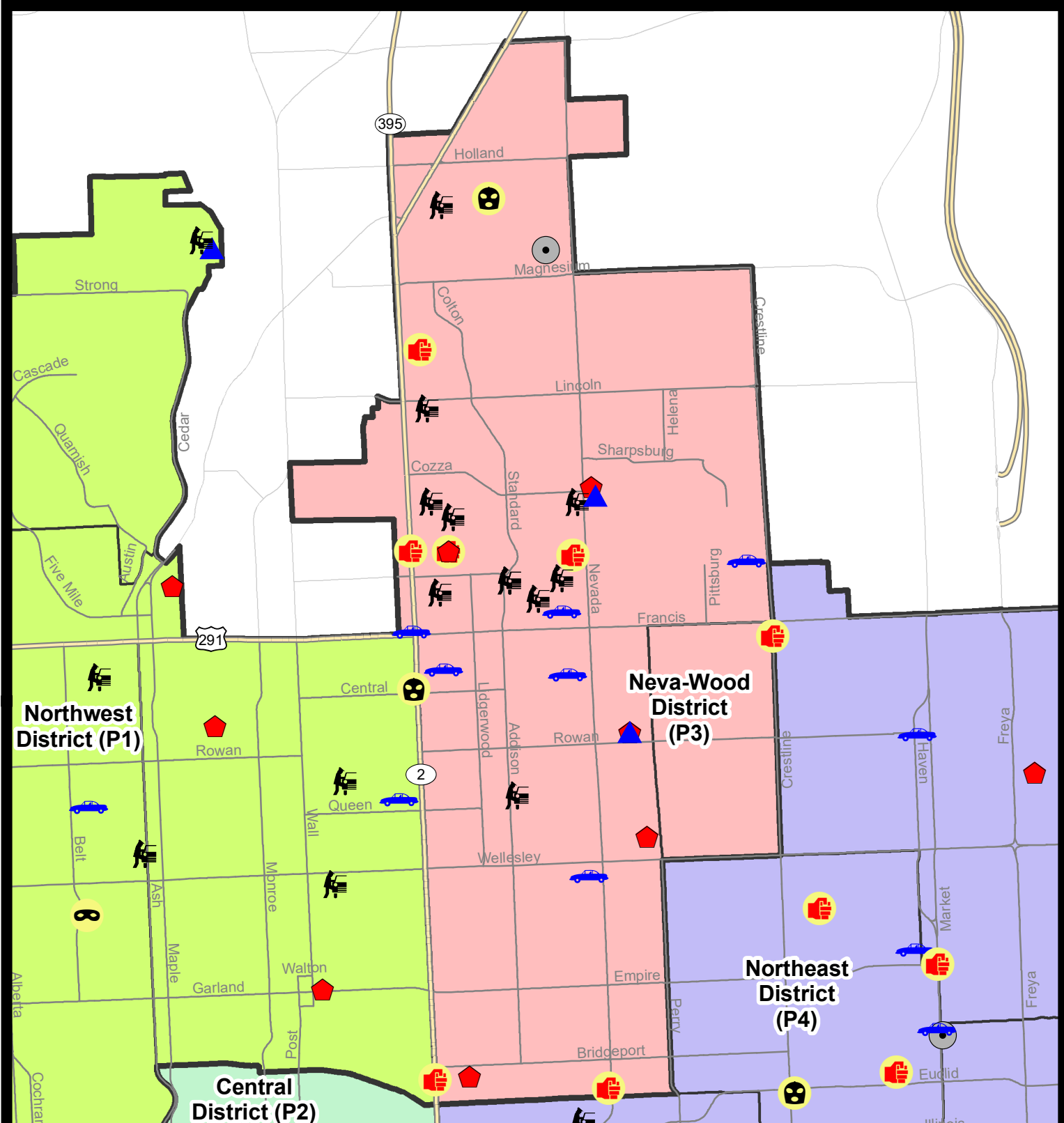
NIBRS Categories (Part 1 Selected)		7 Day Comparison			28 Day Comparison			YTD Comparison		
		Current	Prior	Percent	Current	Prior	Percent	Current	Prior	Percent
Violent	Criminal Homicide	0	0		0	0		1	0	
	Rape	0	0		0	1	-100.00%	13	22	-40.91%
	Robbery - Commercial	1	2	-50.00%	5	2	150.00%	23	18	27.78%
	Robbery - Person	0	0		0	4	-100.00%	18	21	-14.29%
	Aggravated Assault - Non DV	5	3	66.67%	10	7	42.86%	41	43	-4.65%
	Aggravated Assault - DV	1	0		5	5	0.00%	31	35	-11.43%
Violent Total:		7	5	40.00%	20	19	5.26%	127	139	-8.63%
Property	Burglary - Residential	5	4	25.00%	20	6	233.33%	77	94	-18.09%
	Burglary Garage	2	4	-50.00%	9	12	-25.00%	65	69	-5.80%
	Burglary Commercial	1	0		3	3	0.00%	47	41	14.63%
	Larceny	31	37	-16.22%	147	141	4.26%	1135	1436	-20.96%
	Vehicle Theft	6	5	20.00%	19	15	26.67%	140	181	-22.65%
	Arson	0	1	-100.00%	1	2	-50.00%	6	4	50.00%
Property Total:		45	51	-11.76%	199	179	11.17%	1470	1825	-19.45%
Preliminary Part 1 Crime Totals:		52	56	-7.14%	219	198	10.61%	1597	1964	-18.69%
Current 7 Day Period:		7/26/2020 - 8/1/2020			Prior 7 Day Period:		7/19/2020 - 7/25/2020			
Current 28 Day Period:		7/5/2020 - 8/1/2020			Prior 28 Day Period:		6/7/2020 - 7/4/2020			
Current YTD Day Period:		1/1/2020 - 8/1/2020			Prior YTD Period:		1/1/2019 - 8/1/2019			

Prepared by SPD Crime Analysis Office - Monday, August 3, 2020

NOTE: SPD moved from UCR to the NIBRS reporting standard on 10/4/16 following the transition to a new RMS System. [Numbers on CompStat reports prior to this date should not be used as a comparison to those on this report.](#) Additional info on these reporting standards can be found on the FBI website: <https://ucr.fbi.gov/nibrs-overview>

This chart represents Preliminary counts of selected crime categories from Police Case Reports. Full statistical analysis to determine the confidence level of this data has not been performed. The % change columns on the preliminary counts differ from the percentage change on the NIBRS crime report, sometimes significantly. The CompStat report is designed for operational use and includes only selected NIBRS categories and coding less complex than full NIBRS rules. Official statistics for these and other NIBRS categories can be found on WASPC & FBI websites once available.





City of Spokane
Neva-Wood District (P3)
Selected Crime Codes
2020-07-26 to 2020-08-01
 Prepared By:
Crime Analysis Unit
Spokane Police Department

Legend

NIBRS Events



Criminal Homicide



Rape



Robbery Commercial



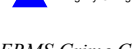
Robbery Residential



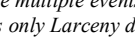
Robbery Garage



Aggravated Assault



Burglary Commercial



Burglary Residential



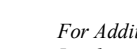
Burglary Commercial



Vehicle Prowling



Vehicle Theft



Arson



Cases Represent LERMS Crime Codes
 Points may indicate multiple events
 Note: Veh Prowl is only Larceny displayed

For Additional Information on
 Incidents pertaining to an
 Area, Trend, or Pattern
 Contact Information Analysis

0 0.2 0.4 0.8 Miles



THIS IS NOT A LEGAL DOCUMENT.
 The information shown on this map is compiled
 from various sources and is subject to constant
 revision. Information shown on this map should
 not be used to determine the location of facilities
 in relationship to property lines, section lines,
 streets, etc.

Sunday - Saturday

7/26/2020 TO 8/1/2020

NE - Neva-Wood District (P3)



A/C	Offense Statute	Address	Reported Date	Dist
SPB3NL				
C	ASSAULT 1D	900 E BEACON AVE	7/26/2020	P4
C	ASSAULT 2D	8200 N DIVISION ST	7/26/2020	Oth
C	ASSAULT 2D	3100 N NEVADA ST	7/27/2020	P4
C	ASSAULT 2D	200 E WEDGEWOOD AVE	7/29/2020	P4
C	BURGLARY 1D FROM RESIDENCE	1000 E COZZA DR	7/27/2020	P4
C	BURGLARY 1D FROM RESIDENCE	200 E WEDGEWOOD AVE	7/29/2020	P4
C	BURGLARY 2D COMMERCIAL	700 E MAGNESIUM RD	7/27/2020	P4
C	BURGLARY 2D GARAGE	1000 E COZZA DR	7/26/2020	P3
C	BURGLARY 2D GARAGE	1200 E NEBRASKA AVE	7/26/2020	P3
C	RESIDENTIAL BURGLARY	1200 E NEBRASKA AVE	7/26/2020	P4
A	RESIDENTIAL BURGLARY	100 E LIBERTY AVE	7/27/2020	P3
C	RESIDENTIAL BURGLARY	1300 E WABASH AVE	7/30/2020	P4
C	ROBBERY 1D COMMERCIAL	9200 N COLTON ST	7/29/2020	P3
C	THEFT 1D ALL OTHER	5800 N DIVISION ST	7/30/2020	P3
C	THEFT 1D FROM MOTOR VEHICLE	6600 N CINCINNATI ST	7/30/2020	P3
C	THEFT 2D ALL OTHER	5500 N DIVISION ST	7/26/2020	P3
C	THEFT 2D ALL OTHER	6300 N DIVISION ST	7/26/2020	P3
C	THEFT 2D ALL OTHER	500 E BRIDGEPORT AVE	7/28/2020	P3
C	THEFT 2D FROM BUILDING	5600 N LIDGERWOOD ST	7/28/2020	P4
C	THEFT 2D FROM BUILDING	9200 N COLTON ST	7/28/2020	P3
C	THEFT 2D FROM MOTOR VEHICLE	500 E CROWN AVE	7/29/2020	P3
C	THEFT 3D ALL OTHER	700 E CASCADE PL	7/27/2020	P3
C	THEFT 3D ALL OTHER	N DIVISION ST / E HERROY AVE	7/29/2020	P1
C	THEFT 3D ALL OTHER	7200 N HAMILTON ST	7/31/2020	P2
C	THEFT 3D ALL OTHER	7000 N COLTON ST	8/1/2020	P3
C	THEFT 3D FROM BUILDING	5800 N DIVISION ST	7/26/2020	P3
C	THEFT 3D FROM BUILDING	400 E NORTH AVE	7/27/2020	P3
C	THEFT 3D FROM BUILDING	700 E BEACON AVE	7/31/2020	P3
C	THEFT 3D FROM BUILDING	9300 N NEWPORT HWY	8/1/2020	P2
C	THEFT 3D FROM MOTOR VEHICLE	9100 N NEWPORT HWY	7/27/2020	P3
C	THEFT 3D FROM MOTOR VEHICLE	6600 N DIVISION ST	7/28/2020	P3
C	THEFT 3D FROM MOTOR VEHICLE	6600 N ADDISON ST	7/29/2020	P3
C	THEFT 3D FROM MOTOR VEHICLE	600 E HOUSTON AVE	7/29/2020	P3
C	THEFT 3D FROM MOTOR VEHICLE	6600 N ADDISON ST	7/29/2020	P3
A	THEFT 3D FROM MOTOR VEHICLE	7200 N NEVADA ST	7/30/2020	P3
C	THEFT 3D FROM MOTOR VEHICLE	0 E WEILE AVE	7/31/2020	P2
C	THEFT 3D FROM MOTOR VEHICLE	7000 N COLTON ST	7/31/2020	P3
C	THEFT 3D FROM MOTOR VEHICLE	7800 N DIVISION ST	8/1/2020	P3

For protection of victim privacy, the entire address on sexual assault crimes has been redacted.

A/C	Offense Statute	Address	Reported Date	Dist
C	THEFT 3D SHOPLIFTING	4700 N DIVISION ST	7/28/2020	P3
C	THEFT 3D SHOPLIFTING	9100 N NEWPORT HWY	7/29/2020	P3
C	THEFT 3D SHOPLIFTING	4700 N DIVISION ST	8/1/2020	P3
C	THEFT 3D VEHICLE PARTS AND ACCESSORIES	9100 N NEWPORT HWY	7/27/2020	P3
C	THEFT OF A FIREARM FROM BUILDING	100 E SANSON AVE	7/26/2020	P3
C	THEFT OF MOTOR VEHICLE	6000 N MAYFAIR ST	7/28/2020	P3
C	THEFT OF MOTOR VEHICLE	900 E HOFFMAN AVE	7/30/2020	P4
C	THEFT OF MOTOR VEHICLE	800 E BISMARCK AVE	7/30/2020	P4
C	THEFT OF MOTOR VEHICLE	800 E ROSEWOOD AVE	7/31/2020	P2
C	THEFT OF MOTOR VEHICLE	6300 N DIVISION ST	7/31/2020	P3
C	THEFT OF MOTOR VEHICLE	1900 E LYONS AVE	8/1/2020	P4
C	VEHICULAR ASSAULT	N DIVISION ST / E LIBERTY AVE	7/27/2020	P4
C	VEHICULAR ASSAULT	N DIVISION ST / E WEDGEWOOD AVE	8/1/2020	P4
<u>SPB3WH</u>				
C	THEFT 3D ALL OTHER	1900 E DECATUR AVE	7/28/2020	P3

POLICE SUMMARY - Ending: Saturday, August 1, 2020



NE - Northeast District (P4)

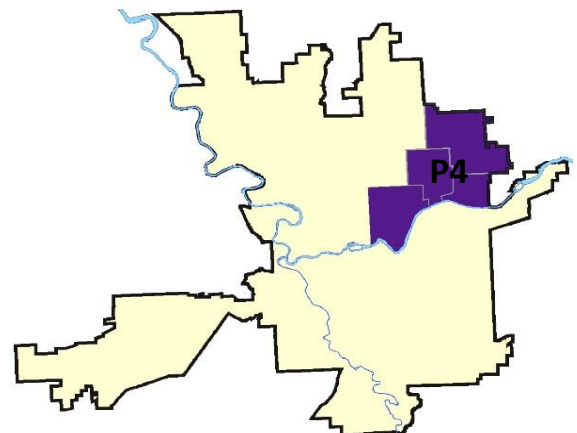
Preliminary IBR Counts

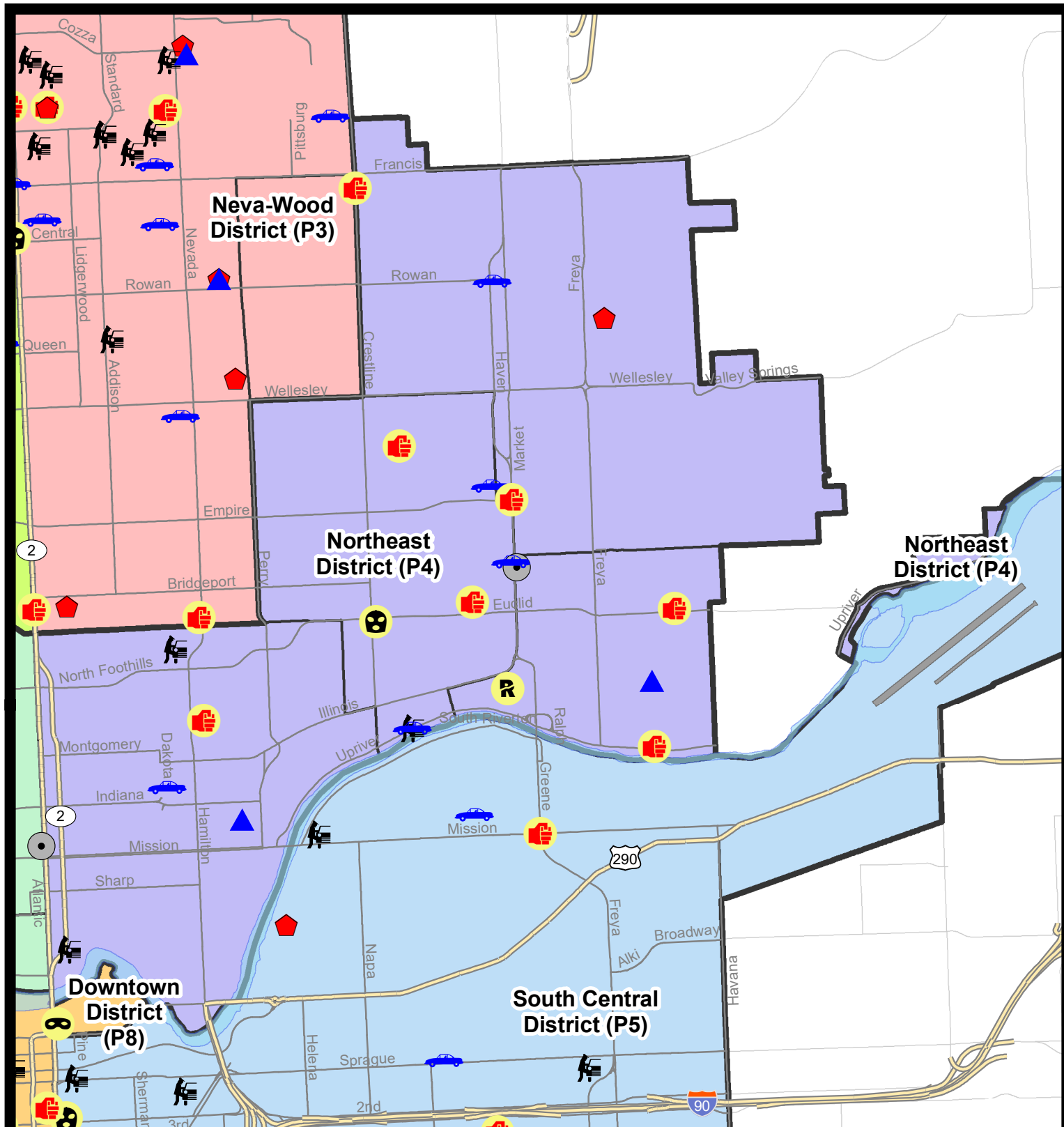
NIBRS Categories (Part 1 Selected)		7 Day Comparison			28 Day Comparison			YTD Comparison		
		Current	Prior	Percent	Current	Prior	Percent	Current	Prior	Percent
Violent	Criminal Homicide	0	0		0	0		1	0	
	Rape	1	0		2	4	-50.00%	17	25	-32.00%
	Robbery - Commercial	1	0		2	1	100.00%	4	10	-60.00%
	Robbery - Person	0	1	-100.00%	1	2	-50.00%	18	15	20.00%
	Aggravated Assault - Non DV	2	0		5	9	-44.44%	50	54	-7.41%
	Aggravated Assault - DV	5	4	25.00%	11	2	450.00%	28	28	0.00%
Violent Total:		9	5	80.00%	21	18	16.67%	118	132	-10.61%
Property	Burglary - Residential	1	2	-50.00%	9	15	-40.00%	87	93	-6.45%
	Burglary Garage	2	0		8	3	166.67%	46	30	53.33%
	Burglary Commercial	1	1	0.00%	4	6	-33.33%	30	30	0.00%
	Larceny	30	25	20.00%	105	84	25.00%	720	939	-23.32%
	Vehicle Theft	5	5	0.00%	18	16	12.50%	120	167	-28.14%
	Arson	0	0		0	3	-100.00%	9	4	125.00%
Property Total:		39	33	18.18%	144	127	13.39%	1012	1263	-19.87%
Preliminary Part 1 Crime Totals:		48	38	26.32%	165	145	13.79%	1130	1395	-19.00%
Current 7 Day Period:		7/26/2020 - 8/1/2020			Prior 7 Day Period:		7/19/2020 - 7/25/2020			
Current 28 Day Period:		7/5/2020 - 8/1/2020			Prior 28 Day Period:		6/7/2020 - 7/4/2020			
Current YTD Day Period:		1/1/2020 - 8/1/2020			Prior YTD Period:		1/1/2019 - 8/1/2019			

Prepared by SPD Crime Analysis Office - Monday, August 3, 2020

NOTE: SPD moved from UCR to the NIBRS reporting standard on 10/4/16 following the transition to a new RMS System. [Numbers on CompStat reports prior to this date should not be used as a comparison to those on this report.](#) Additional info on these reporting standards can be found on the FBI website: <https://ucr.fbi.gov/nibrs-overview>

This chart represents Preliminary counts of selected crime categories from Police Case Reports. Full statistical analysis to determine the confidence level of this data has not been performed. The % change columns on the preliminary counts differ from the percentage change on the NIBRS crime report, sometimes significantly. The CompStat report is designed for operational use and includes only selected NIBRS categories and coding less complex than full NIBRS rules. Official statistics for these and other NIBRS categories can be found on WASPC & FBI websites once available.





City of Spokane
Northeast District (P4)
Selected Crime Codes
2020-07-26 to 2020-08-01
 Prepared By:
 Crime Analysis Unit
 Spokane Police Department

Legend

NIBRS Events



Criminal Homicide



Rape



Robbery Commercial



Robbery Person



Aggravated Assault



Burglary Residential



Burglary Garage



Burglary Commercial



Vehicle Prowling



Vehicle Theft



Arson



Cases Represent LERMS Crime Codes
 Points may indicate multiple events
 Note: Veh Prowl is only Larceny displayed

For Additional Information on
 Incidents pertaining to an
 Area, Trend, or Pattern
 Contact Information Analysis

0 0.2 0.4 0.8 Miles



THIS IS NOT A LEGAL DOCUMENT.
 The information shown on this map is compiled from various sources and is subject to constant revision. Information shown on this map should not be used to determine the location of facilities in relationship to property lines, section lines, streets, etc.

Sunday - Saturday

7/26/2020 TO 8/1/2020

NE - Northeast District (P4)



A/C	Offense Statute	Address	Reported Date	Dist
<u>SPB4BE</u>				
C	ASSAULT 3D WEAPON OR NEGLIGENT INJURY	3200 N NELSON ST	7/31/2020	P4
C	ASSAULT 4D WEAPON	2300 E RICH AVE	7/31/2020	P4
C	ROBBERY 1D COMMERCIAL	3000 N CRESTLINE ST	7/31/2020	P4
C	THEFT 2D ALL OTHER	4100 N REGAL ST	7/30/2020	P4
C	THEFT 3D ALL OTHER	1500 E GLASS AVE	7/26/2020	P4
C	THEFT 3D ALL OTHER	2200 E ROCKWELL AVE	7/28/2020	P4
C	THEFT 3D ALL OTHER	2700 N LEE ST	8/1/2020	P2
C	THEFT 3D FROM MOTOR VEHICLE	2300 N STONE ST	7/26/2020	P4
C	THEFT 3D VEHICLE PARTS AND ACCESSORIES	1900 E RICH AVE	7/27/2020	P4
C	THEFT OF MOTOR VEHICLE	2300 N STONE ST	7/26/2020	P4
C	THEFT OF MOTOR VEHICLE	3900 N MARKET ST	7/30/2020	P4
C	THEFT OF MOTOR VEHICLE	3500 N MARKET ST	7/31/2020	P4
<u>SPB4HI</u>				
C	ASSAULT 2D	N CRESTLINE ST / E DECATUR AVE	7/27/2020	P4
C	IBR Purposes Only - All Other Larceny	4800 N COOK ST	7/30/2020	P4
C	RESIDENTIAL BURGLARY	3700 E CROWN AVE	7/26/2020	P4
C	THEFT 2D FROM BUILDING	2900 E JOSEPH AVE	7/27/2020	P4
C	THEFT 3D VEHICLE PARTS AND ACCESSORIES	3000 E HOFFMAN AVE	7/27/2020	P4
C	THEFT 3D VEHICLE PARTS AND ACCESSORIES	3700 E OLYMPIC AVE	7/31/2020	P4
C	THEFT OF MOTOR VEHICLE	3000 E ROWAN AVE	7/28/2020	P4
C	VEHICULAR ASSAULT	E GARLAND AVE / N MARKET ST	7/27/2020	P4
<u>SPB4LO</u>				
C	ASSAULT 2D	2400 N NEVADA ST	8/1/2020	P2
A	BURGLARY 2D GARAGE	1100 E NORA AVE	7/27/2020	P4
C	THEFT 2D FROM BUILDING	1100 E MONTGOMERY AVE	7/31/2020	P4
C	THEFT 2D FROM MOTOR VEHICLE	900 N RUBY PL	7/26/2020	P4
C	THEFT 2D FROM MOTOR VEHICLE	2900 N CINCINNATI ST	7/27/2020	P4
C	THEFT 2D VEHICLE PARTS AND ACCESSORIES	2400 N HOGAN ST	7/28/2020	P4
C	THEFT 2D VEHICLE PARTS AND ACCESSORIES	800 N RUBY PL	7/28/2020	P4
C	THEFT 3D ALL OTHER	300 E FAIRVIEW AVE	7/30/2020	P2
C	THEFT 3D ALL OTHER	3000 N HOGAN ST	7/31/2020	P4
C	THEFT 3D ALL OTHER	700 E SINTO AVE	7/31/2020	P4
C	THEFT 3D CITY SHOPLIFTING	2900 N DIVISION ST	7/29/2020	P2
C	THEFT 3D CITY SHOPLIFTING	200 E NORTH FOOTHILLS DR	7/31/2020	P2
C	THEFT 3D CITY SHOPLIFTING	200 E NORTH FOOTHILLS DR	7/31/2020	P2
C	THEFT 3D FROM BUILDING	1100 N SUPERIOR ST	7/26/2020	P4
C	THEFT 3D FROM BUILDING	800 E ERMINA AVE	7/27/2020	P4

For protection of victim privacy, the entire address on sexual assault crimes has been redacted.

A/C	Offense Statute	Address	Reported Date	Dist
C	THEFT 3D FROM BUILDING	1100 N SUPERIOR ST	7/27/2020	P4
C	THEFT 3D FROM BUILDING	3000 N WISCOMB ST	8/1/2020	P2
C	THEFT 3D SHOPLIFTING	2000 N HAMILTON ST	7/26/2020	P4
C	THEFT 3D VEHICLE PARTS AND ACCESSORIES	2600 N HOGAN ST	7/27/2020	P4
C	THEFT 3D VEHICLE PARTS AND ACCESSORIES	2800 N PERRY ST	7/29/2020	P4
C	THEFT OF MOTOR VEHICLE	700 E BALDWIN AVE	7/26/2020	P2
C	THEFT-CITY (Shoplifting)	2400 N DIVISION ST	7/30/2020	
C	THEFT-CITY (Shoplifting)	2400 N DIVISION ST	7/30/2020	

SPB4MI

C	ASSAULT 2D	4100 E FREDERICK AVE	7/27/2020	P4
C	ASSAULT 2D	3900 E UPRIVER DR	8/1/2020	P4
C	BURGLARY 2D COMMERCIAL	3500 N MARKET ST	7/30/2020	P4
C	BURGLARY 2D GARAGE	2500 N JULIA ST	7/29/2020	P1
C	RAPE 3D		7/28/2020	P3

SPOKANE POLICE DEPARTMENT



SOUTH **Police Service Area**

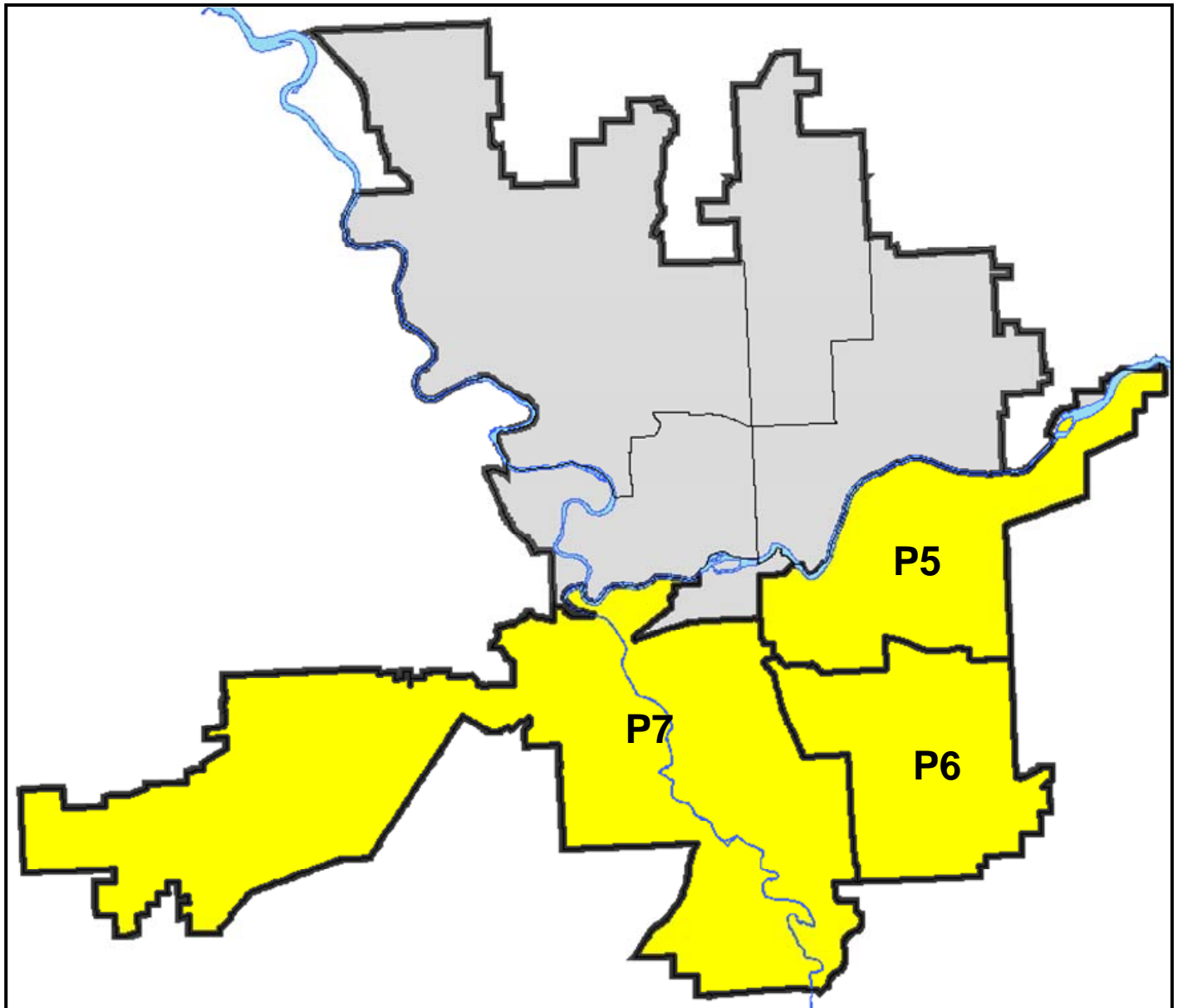
PSA Commander

Captain Tracie Meidl

South Central District (P5)

Southeast District (P6)

Southwest District (P7)



POLICE SUMMARY - Ending: Saturday, August 1, 2020

SOUTH PRECINCT (P5, P6, and P7)



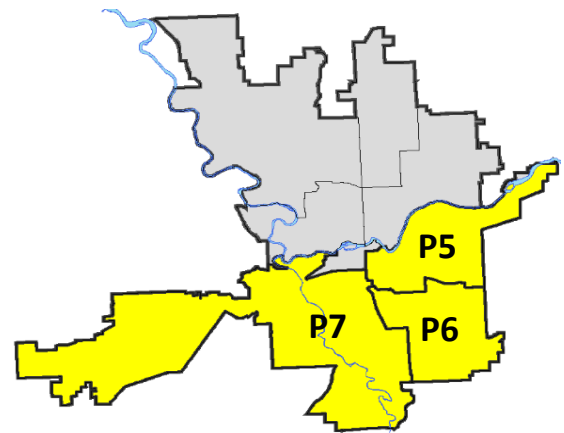
Preliminary IBR Counts

NIBRS Categories (Part 1 Selected)		7 Day Comparison			28 Day Comparison			YTD Comparison		
		Current	Prior	Percent	Current	Prior	Percent	Current	Prior	Percent
Violent	Criminal Homicide	0	0		0	0		0	2	-100.00%
	Rape	1	0		3	8	-62.50%	35	38	-7.89%
	Robbery - Commercial	1	0		1	0		8	6	33.33%
	Robbery - Person	3	1	200.00%	8	2	300.00%	35	42	-16.67%
	Aggravated Assault - Non DV	2	6	-66.67%	19	9	111.11%	82	95	-13.68%
	Aggravated Assault - DV	1	1	0.00%	6	6	0.00%	61	67	-8.96%
Violent Total:		8	8	0.00%	37	25	48.00%	221	250	-11.60%
Property	Burglary - Residential	7	7	0.00%	26	28	-7.14%	182	161	13.04%
	Burglary Garage	6	5	20.00%	23	16	43.75%	131	120	9.17%
	Burglary Commercial	1	3	-66.67%	10	6	66.67%	101	87	16.09%
	Larceny	67	58	15.52%	256	234	9.40%	1680	1741	-3.50%
	Vehicle Theft	5	8	-37.50%	20	40	-50.00%	233	204	14.22%
	Arson	2	0		4	2	100.00%	18	7	157.14%
Property Total:		88	81	8.64%	339	326	3.99%	2345	2320	1.08%
Preliminary Part 1 Crime Totals:		96	89	7.87%	376	351	7.12%	2566	2570	-0.16%
Current 7 Day Period:		7/26/2020 - 8/1/2020			Prior 7 Day Period:		7/19/2020 - 7/25/2020			
Current 28 Day Period:		7/5/2020 - 8/1/2020			Prior 28 Day Period:		6/7/2020 - 7/4/2020			
Current YTD Day Period:		1/1/2020 - 8/1/2020			Prior YTD Period:		1/1/2019 - 8/1/2019			

Prepared by SPD Crime Analysis Office - Monday, August 3, 2020

NOTE: SPD moved from UCR to the NIBRS reporting standard on 10/4/16 following the transition to a new RMS System. [Numbers on CompStat reports prior to this date should not be used as a comparison to those on this report.](#) Additional info on these reporting standards can be found on the FBI website: <https://ucr.fbi.gov/nibrs-overview>

This chart represents Preliminary counts of selected crime categories from Police Case Reports. Full statistical analysis to determine the confidence level of this data has not been performed. The % change columns on the preliminary counts differ from the percentage change on the NIBRS crime report, sometimes significantly. The CompStat report is designed for operational use and includes only selected NIBRS categories and coding less complex than full NIBRS rules. Official statistics for these and other NIBRS categories can be found on WASPC & FBI websites once available.



POLICE SUMMARY - Ending: Saturday, August 1, 2020



SE - South Central District (P5)

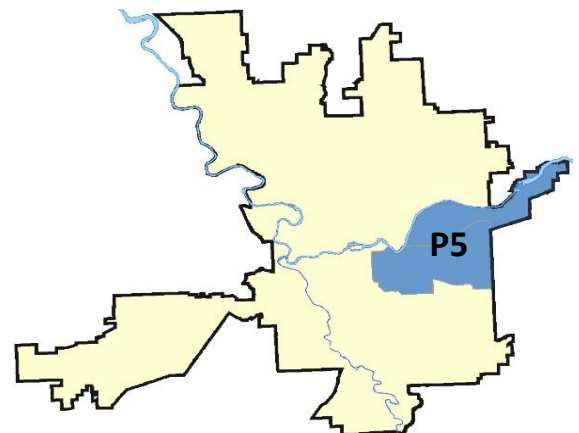
Preliminary IBR Counts

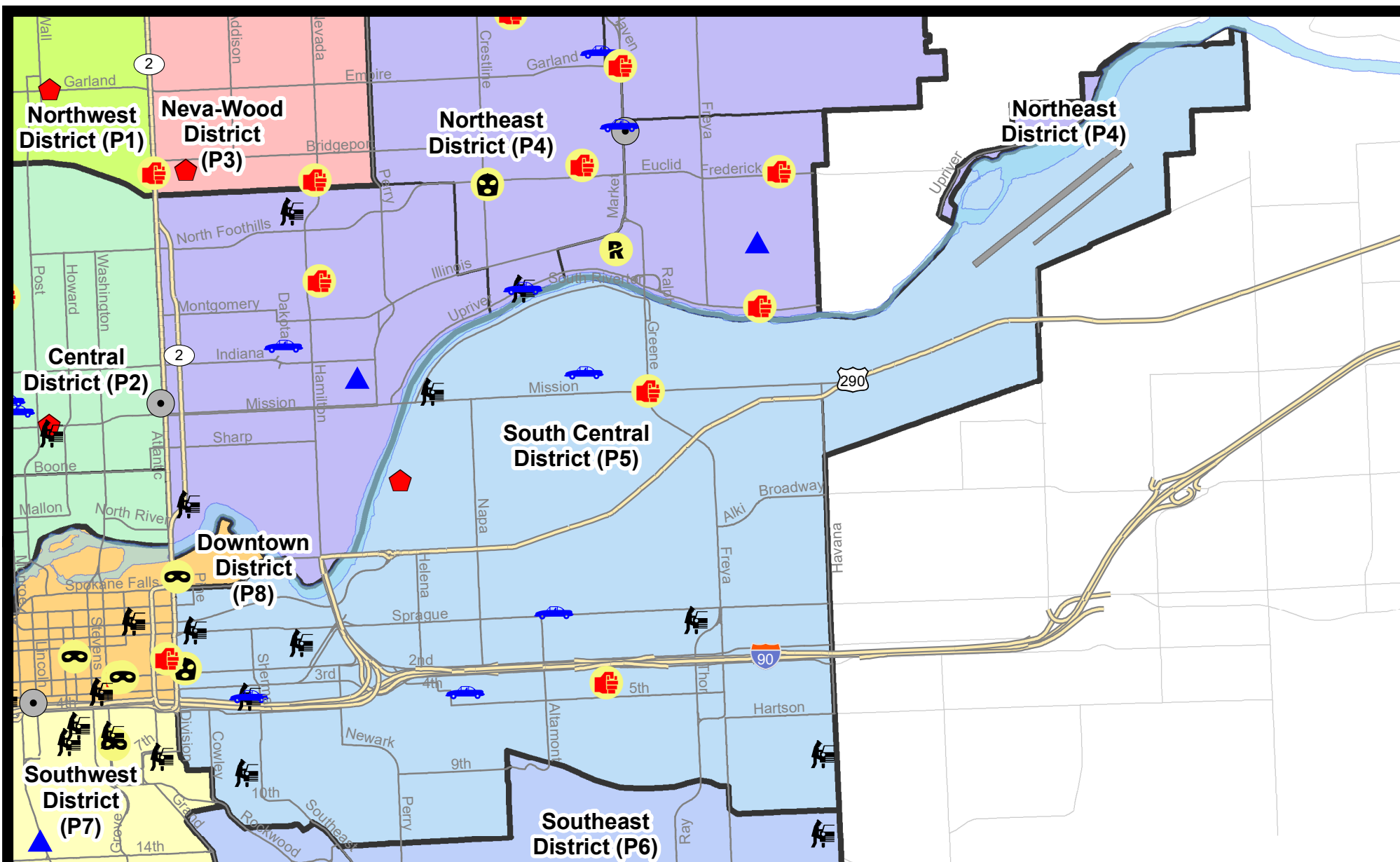
NIBRS Categories (Part 1 Selected)		7 Day Comparison			28 Day Comparison			YTD Comparison		
		Current	Prior	Percent	Current	Prior	Percent	Current	Prior	Percent
Violent	Criminal Homicide	0	0		0	0		0	2	-100.00%
	Rape	0	0		1	3	-66.67%	11	15	-26.67%
	Robbery - Commercial	1	0		1	0		2	3	-33.33%
	Robbery - Person	0	1	-100.00%	3	1	200.00%	14	24	-41.67%
	Aggravated Assault - Non DV	2	3	-33.33%	13	3	333.33%	47	44	6.82%
	Aggravated Assault - DV	0	1	-100.00%	3	3	0.00%	28	34	-17.65%
Violent Total:		3	5	-40.00%	21	10	110.00%	102	122	-16.39%
Property	Burglary - Residential	1	1	0.00%	9	11	-18.18%	64	41	56.10%
	Burglary Garage	0	3	-100.00%	5	3	66.67%	21	24	-12.50%
	Burglary Commercial	0	3	-100.00%	8	4	100.00%	53	49	8.16%
	Larceny	13	22	-40.91%	88	81	8.64%	581	652	-10.89%
	Vehicle Theft	4	6	-33.33%	11	10	10.00%	94	95	-1.05%
	Arson	0	0		1	1	0.00%	7	4	75.00%
Property Total:		18	35	-48.57%	122	110	10.91%	820	865	-5.20%
Preliminary Part 1 Crime Totals:		21	40	-47.50%	143	120	19.17%	922	987	-6.59%
Current 7 Day Period:		7/26/2020 - 8/1/2020			Prior 7 Day Period:		7/19/2020 - 7/25/2020			
Current 28 Day Period:		7/5/2020 - 8/1/2020			Prior 28 Day Period:		6/7/2020 - 7/4/2020			
Current YTD Day Period:		1/1/2020 - 8/1/2020			Prior YTD Period:		1/1/2019 - 8/1/2019			

Prepared by SPD Crime Analysis Office - Monday, August 3, 2020

NOTE: SPD moved from UCR to the NIBRS reporting standard on 10/4/16 following the transition to a new RMS System. [Numbers on CompStat reports prior to this date should not be used as a comparison to those on this report.](#) Additional info on these reporting standards can be found on the FBI website: <https://ucr.fbi.gov/nibrs-overview>

This chart represents Preliminary counts of selected crime categories from Police Case Reports. Full statistical analysis to determine the confidence level of this data has not been performed. The % change columns on the preliminary counts differ from the percentage change on the NIBRS crime report, sometimes significantly. The CompStat report is designed for operational use and includes only selected NIBRS categories and coding less complex than full NIBRS rules. Official statistics for these and other NIBRS categories can be found on WASPC & FBI websites once available.





City of Spokane
South Central District (P5)
Selected
Crime Types
2020-07-26 to 2020-08-01

Prepared By:
Crime Analysis Unit
Spokane Police Department

Legend

NIBRS Events



Criminal Homicide



Rape



Robbery Commercial



Robbery Person



Aggravated Assault



Burglary Residential



Burglary Garage



Burglary Commercial



Vehicle Prowling



Vehicle Theft



Arson

Cases Represent LERMS Crime Codes

Points may indicate multiple events

Note: Veh Prowl is only Larceny category displayed



For Additional Information on Incidents
 pertaining to an Area, Trend, or Pattern
 Contact Information Analysis

0 0.2 0.4 0.6 0.8 1 Miles



THIS IS NOT A LEGAL DOCUMENT:
 The information shown on this map is compiled
 from various sources and is subject to constant
 revision. Information shown on this map should
 not be used to determine the location of facilities
 in relationship to property lines, section lines,
 streets, etc.

Sunday - Saturday

7/26/2020 TO 8/1/2020

SE - South Central District (P5)



A/C	Offense Statute	Address	Reported Date	Dist
<u>SPC5EC</u>				
C	HARASSMENT WEAPON INVOLVED	S NELSON ST / E 4TH AVE	7/27/2020	P5
C	ROBBERY 1D COMMERCIAL	100 S DIVISION ST	7/27/2020	P6
C	THEFT 2D ALL OTHER	4100 E SPRAGUE AVE	7/31/2020	P5
C	THEFT 2D FROM BUILDING	400 S THOR ST	7/31/2020	P5
C	THEFT 2D FROM MOTOR VEHICLE	100 S SCOTT ST	7/30/2020	P5
C	THEFT 2D FROM MOTOR VEHICLE	0 S THOR ST	8/1/2020	P5
C	THEFT 3D FROM BUILDING	3600 E 12TH AVE	7/28/2020	P5
A	THEFT 3D FROM MOTOR VEHICLE	100 E SPRAGUE AVE	7/28/2020	P5
C	THEFT 3D FROM MOTOR VEHICLE	4200 E 9TH AVE	7/28/2020	P5
C	THEFT 3D FROM MOTOR VEHICLE	300 S SHERMAN ST	7/29/2020	P5
C	THEFT 3D FROM MOTOR VEHICLE	300 E 8TH AVE	8/1/2020	P5
C	THEFT 3D VEHICLE PARTS AND ACCESSORIES	900 E PACIFIC AVE	7/31/2020	P5
C	THEFT 3D VEHICLE PARTS AND ACCESSORIES	E 1ST AVE / S PINE ST	8/1/2020	P5
C	THEFT OF MOTOR VEHICLE	2400 E SPRAGUE AVE	7/27/2020	P5
C	THEFT OF MOTOR VEHICLE	1800 E 4TH AVE	7/28/2020	P6
A	THEFT OF MOTOR VEHICLE	300 S SHERMAN ST	7/29/2020	P5
<u>SPC5GP</u>				
C	ASSAULT 2D	E MISSION AVE / N GREENE ST	7/30/2020	P6
C	RESIDENTIAL BURGLARY	1000 N HOGAN ST	7/27/2020	P6
C	THEFT 2D FROM BUILDING	4300 E TRENT AVE	7/27/2020	P5
C	THEFT OF A FIREARM FROM MOTOR VEHICLE	1600 E SOUTH RIVERTON AVE	7/26/2020	P5
C	THEFT OF MOTOR VEHICLE	2700 E NORA AVE	7/27/2020	P6

POLICE SUMMARY - Ending: Saturday, August 1, 2020



SE - Southeast District (P6)

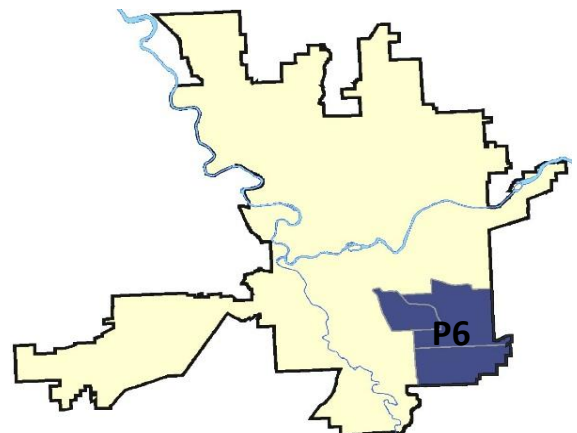
Preliminary IBR Counts

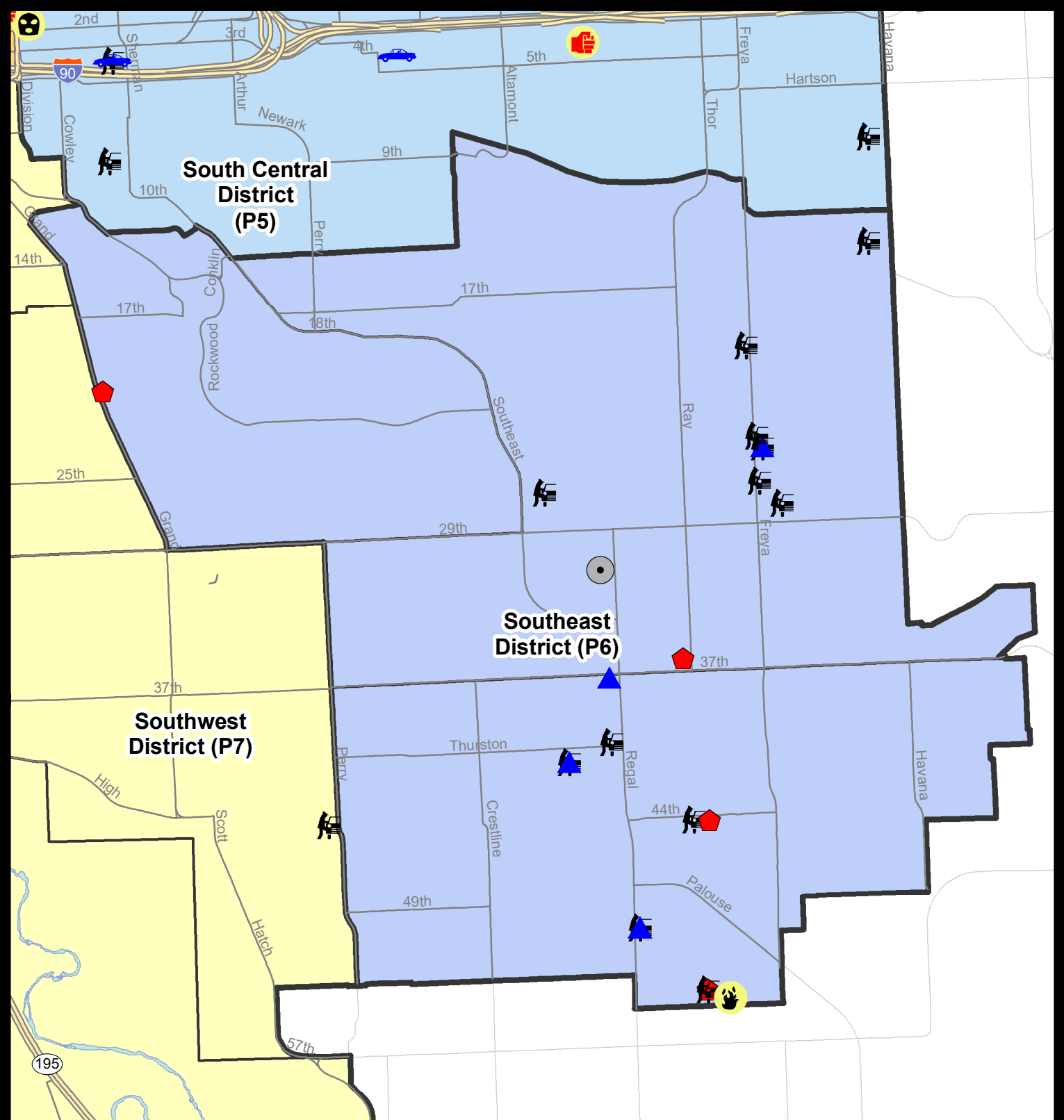
NIBRS Categories (Part 1 Selected)		7 Day Comparison			28 Day Comparison			YTD Comparison		
		Current	Prior	Percent	Current	Prior	Percent	Current	Prior	Percent
Violent	Criminal Homicide	0	0		0	0		0	0	
	Rape	0	0		0	2	-100.00%	5	9	-44.44%
	Robbery - Commercial	0	0		0	0		4	2	100.00%
	Robbery - Person	0	0		0	0		4	8	-50.00%
	Aggravated Assault - Non DV	0	0		0	1	-100.00%	7	10	-30.00%
	Aggravated Assault - DV	0	0		1	1	0.00%	14	10	40.00%
Violent Total:		0	0		1	4	-75.00%	34	39	-12.82%
Property	Burglary - Residential	4	1	300.00%	5	6	-16.67%	44	40	10.00%
	Burglary Garage	5	0		9	8	12.50%	62	42	47.62%
	Burglary Commercial	1	0		1	0		12	6	100.00%
	Larceny	19	11	72.73%	52	48	8.33%	353	401	-11.97%
	Vehicle Theft	0	0		2	8	-75.00%	41	42	-2.38%
	Arson	1	0		1	0		3	1	200.00%
Property Total:		30	12	150.00%	70	70	0.00%	515	532	-3.20%
Preliminary Part 1 Crime Totals:		30	12	150.00%	71	74	-4.05%	549	571	-3.85%
Current 7 Day Period:		7/26/2020 - 8/1/2020			Prior 7 Day Period:		7/19/2020 - 7/25/2020			
Current 28 Day Period:		7/5/2020 - 8/1/2020			Prior 28 Day Period:		6/7/2020 - 7/4/2020			
Current YTD Day Period:		1/1/2020 - 8/1/2020			Prior YTD Period:		1/1/2019 - 8/1/2019			

Prepared by SPD Crime Analysis Office - Monday, August 3, 2020

NOTE: SPD moved from UCR to the NIBRS reporting standard on 10/4/16 following the transition to a new RMS System. [Numbers on CompStat reports prior to this date should not be used as a comparison to those on this report.](#) Additional info on these reporting standards can be found on the FBI website: <https://ucr.fbi.gov/nibrs-overview>

This chart represents Preliminary counts of selected crime categories from Police Case Reports. Full statistical analysis to determine the confidence level of this data has not been performed. The % change columns on the preliminary counts differ from the percentage change on the NIBRS crime report, sometimes significantly. The CompStat report is designed for operational use and includes only selected NIBRS categories and coding less complex than full NIBRS rules. Official statistics for these and other NIBRS categories can be found on WASPC & FBI websites once available.





City of Spokane
Southeast District (P6)
Selected Crime Codes
2020-07-26 to 2020-08-01
Prepared By:
Crime Analysis Unit
Spokane Police Department

Legend

NIBRS Events



Criminal Homicide



Rape



Robbery Commercial



Robbery Person



Aggravated Assault



Burglary Residential



Burglary Garage



Burglary Commercial



Vehicle Prowling



Vehicle Theft



Arson



Cases Represent LERMS Crime Codes
 Points may indicate multiple events
 Note: Veh Prowl is only Larceny displayed

For Additional Information on
 Incidents pertaining to an
 Area, Trend, or Pattern
 Contact Information Analysis

0 0.15 0.3 0.6 Miles



THIS IS NOT A LEGAL DOCUMENT:
 The information shown on this map is compiled
 from various sources and is subject to constant
 revision. Information shown on this map should
 not be used to determine the location of facilities
 in relationship to property lines, section lines,
 streets, etc.

Sunday - Saturday

7/26/2020 TO 8/1/2020

SE - Southeast District (P6)



A/C	Offense Statute	Address	Reported Date	Dist
<u>SPC6LH</u>				
C	BURGLARY 2D COMMERCIAL	2700 E 31ST AVE	7/26/2020	P6
A	BURGLARY 2D GARAGE	3600 E 25TH AVE	7/31/2020	P6
C	MAIL THEFT	3300 E 33RD AVE	7/29/2020	P6
C	RESIDENTIAL BURGLARY	3100 E 36TH AVE	7/27/2020	P6
C	THEFT 1D ALL OTHER	2700 E 17TH AVE	7/30/2020	P6
C	THEFT 2D ALL OTHER	S FREYA ST / E CONGRESS AVE	7/28/2020	P6
C	THEFT 2D FROM MOTOR VEHICLE	3500 E 20TH AVE	8/1/2020	P5
A	THEFT 3D ALL OTHER	4100 E 15TH AVE	7/31/2020	P6
C	THEFT 3D FROM MOTOR VEHICLE	3700 E 28TH AVE	7/26/2020	P6
A	THEFT 3D FROM MOTOR VEHICLE	2500 E 27TH AVE	7/27/2020	P6
A	THEFT 3D FROM MOTOR VEHICLE	3600 E 24TH AVE	7/30/2020	P5
A	THEFT 3D FROM MOTOR VEHICLE	3600 E 25TH AVE	7/31/2020	P6
C	THEFT 3D FROM MOTOR VEHICLE	4100 E 15TH AVE	7/31/2020	P5
C	THEFT 3D FROM MOTOR VEHICLE	3600 E 27TH AVE	7/31/2020	P5
<u>SPC6RW</u>				
C	RESIDENTIAL BURGLARY	2000 S GRAND BLVD	7/26/2020	P5
C	THEFT 2D FROM BUILDING	2000 S GRAND BLVD	7/30/2020	P6
<u>SPC6SG</u>				
C	ARSON 1D	3300 E 55TH AVE	7/31/2020	P6
C	BURGLARY 2D FENCED AREA	5000 S PALOUSE HWY	7/31/2020	P6
C	BURGLARY 2D GARAGE	5000 S REGAL ST	7/28/2020	P6
C	BURGLARY 2D GARAGE	5000 S REGAL ST	7/28/2020	P6
C	BURGLARY 2D GARAGE	4100 S STONINGTON LN	7/30/2020	P6
C	BURGLARY 2D GARAGE	2800 E 37TH AVE	7/30/2020	P5
C	RESIDENTIAL BURGLARY	3200 E 44TH AVE	7/31/2020	P6
C	RESIDENTIAL BURGLARY	3300 E 55TH AVE	7/31/2020	P6
C	THEFT 3D FROM MOTOR VEHICLE	5000 S REGAL ST	7/27/2020	P6
C	THEFT 3D FROM MOTOR VEHICLE	3300 E 55TH AVE	7/29/2020	P6
C	THEFT 3D FROM MOTOR VEHICLE	4100 S STONINGTON LN	7/30/2020	P6
C	THEFT 3D FROM MOTOR VEHICLE	4000 S REGAL ST	7/30/2020	P5
C	THEFT 3D FROM MOTOR VEHICLE	3200 E 44TH AVE	7/31/2020	P6
C	THEFT 3D VEHICLE PARTS AND ACCESSORIES	3300 E 55TH AVE	7/29/2020	P6

POLICE SUMMARY - Ending: Saturday, August 1, 2020

SW - Southwest District (P7)



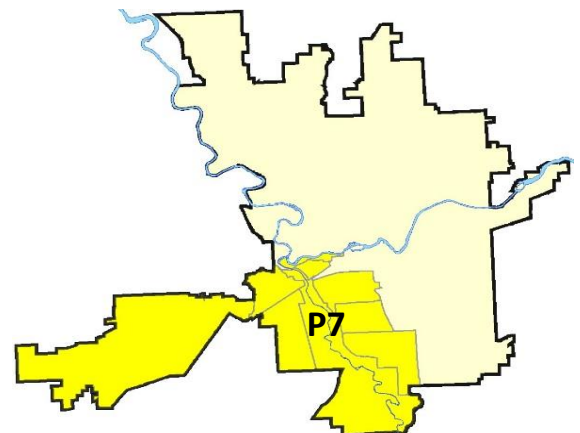
Preliminary IBR Counts

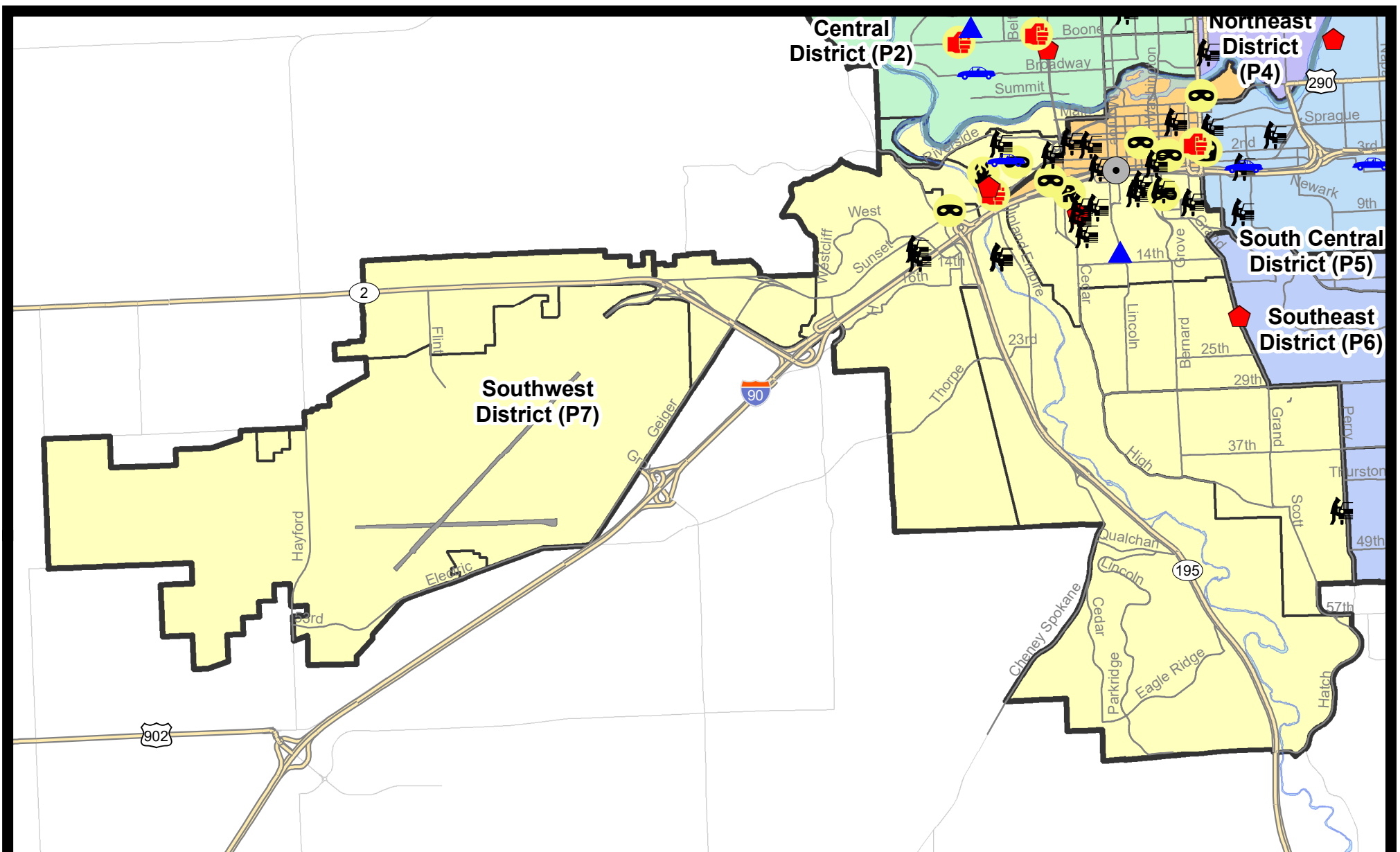
NIBRS Categories (Part 1 Selected)		7 Day Comparison			28 Day Comparison			YTD Comparison		
		Current	Prior	Percent	Current	Prior	Percent	Current	Prior	Percent
Violent	Criminal Homicide	0	0		0	0		0	0	
	Rape	1	0		2	3	-33.33%	19	14	35.71%
	Robbery - Commercial	0	0		0	0		2	1	100.00%
	Robbery - Person	3	0		5	1	400.00%	17	10	70.00%
	Aggravated Assault - Non DV	0	3	-100.00%	6	5	20.00%	28	41	-31.71%
	Aggravated Assault - DV	1	0		2	2	0.00%	19	23	-17.39%
Violent Total:		5	3	66.67%	15	11	36.36%	85	89	-4.49%
Property	Burglary - Residential	2	5	-60.00%	12	11	9.09%	74	80	-7.50%
	Burglary Garage	1	2	-50.00%	9	5	80.00%	48	54	-11.11%
	Burglary Commercial	0	0		1	2	-50.00%	36	32	12.50%
	Larceny	35	25	40.00%	116	105	10.48%	746	688	8.43%
	Vehicle Theft	1	2	-50.00%	7	22	-68.18%	98	67	46.27%
	Arson	1	0		2	1	100.00%	8	2	300.00%
Property Total:		40	34	17.65%	147	146	0.68%	1010	923	9.43%
Preliminary Part 1 Crime Totals:		45	37	21.62%	162	157	3.18%	1095	1012	8.20%
Current 7 Day Period:		7/26/2020 - 8/1/2020			Prior 7 Day Period:		7/19/2020 - 7/25/2020			
Current 28 Day Period:		7/5/2020 - 8/1/2020			Prior 28 Day Period:		6/7/2020 - 7/4/2020			
Current YTD Day Period:		1/1/2020 - 8/1/2020			Prior YTD Period:		1/1/2019 - 8/1/2019			

Prepared by SPD Crime Analysis Office - Monday, August 3, 2020

NOTE: SPD moved from UCR to the NIBRS reporting standard on 10/4/16 following the transition to a new RMS System. [Numbers on CompStat reports prior to this date should not be used as a comparison to those on this report.](#) Additional info on these reporting standards can be found on the FBI website: <https://ucr.fbi.gov/nibrs-overview>

This chart represents Preliminary counts of selected crime categories from Police Case Reports. Full statistical analysis to determine the confidence level of this data has not been performed. The % change columns on the preliminary counts differ from the percentage change on the NIBRS crime report, sometimes significantly. The CompStat report is designed for operational use and includes only selected NIBRS categories and coding less complex than full NIBRS rules. Official statistics for these and other NIBRS categories can be found on WASPC & FBI websites once available.




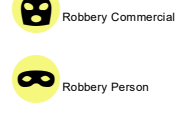


City of Spokane
Southwest District (P7)
Selected
Crime Types
2020-07-26 to 2020-08-01

Prepared By:
Crime Analysis Unit
Spokane Police Department

Legend

NIBRS Events



Cases Represent LERMS Crime Codes
 Points may indicate multiple events
 Note: Veh Prowl is only Larceny category displayed



For Additional Information on Incidents
 pertaining to an Area, Trend, or Pattern
 Contact Information Analysis

0 0.2 0.4 0.6 0.8 1 1.2 1.4 1.6 Miles



THIS IS NOT A LEGAL DOCUMENT:
 The information shown on this map is compiled
 from various sources and is subject to constant
 revision. Information shown on this map should
 not be used to determine the location of facilities
 in relationship to property lines, section lines,
 streets, etc.



Sunday - Saturday

7/26/2020 TO 8/1/2020

SE - Southwest District (P7)



A/C	Offense Statute	Address	Reported Date	Dist
<u>SPD7BA</u>				
C	ARSON 2D	2300 W 3RD AVE	7/28/2020	P7
C	ASSAULT 2D	500 S COEUR D ALENE ST	8/1/2020	P7
C	RESIDENTIAL BURGLARY	400 S COEUR D ALENE ST	7/31/2020	P7
C	ROBBERY 1D PERSON	W 2ND AVE / S CANNON ST	7/31/2020	P1
C	THEFT 2D FROM BUILDING	W SUNSET BLVD / W 2ND AVE	7/28/2020	P7
C	THEFT 3D ALL OTHER	1800 W 3RD AVE	7/28/2020	P7
C	THEFT 3D FROM BUILDING	500 S COEUR D ALENE ST	7/29/2020	P7
C	THEFT 3D FROM BUILDING	400 S COEUR D ALENE ST	7/31/2020	P7
A	THEFT 3D FROM MOTOR VEHICLE	100 S MAPLE ST	7/28/2020	P7
C	THEFT 3D FROM MOTOR VEHICLE	2100 W 1ST AVE	7/29/2020	P7
C	THEFT 3D SHOPLIFTING	1900 W SUNSET BLVD	7/30/2020	P7
C	THEFT 3D VEHICLE PARTS AND ACCESSORIES	100 S MAPLE ST	7/28/2020	P7
C	THEFT OF MOTOR VEHICLE	100 S CHESTNUT ST	7/30/2020	P7
<u>SPD7CH</u>				
C	BURGLARY 2D GARAGE	1200 S MONROE ST	7/29/2020	P7
C	RAPE 2D		7/28/2020	P7
C	RESIDENTIAL BURGLARY	1300 W 8TH AVE	7/30/2020	P7
C	ROBBERY 1D PERSON	600 S WASHINGTON ST	7/29/2020	P7
C	THEFT 2D FROM MOTOR VEHICLE	700 S ADAMS ST	7/27/2020	P7
C	THEFT 2D FROM MOTOR VEHICLE	300 W 6TH AVE	7/29/2020	P7
C	THEFT 3D ALL OTHER	600 S LINCOLN ST	7/26/2020	P7
C	THEFT 3D FROM BUILDING	600 S CANNON ST	7/28/2020	P7
C	THEFT 3D FROM BUILDING	600 S CEDAR ST	7/30/2020	P7
C	THEFT 3D FROM MOTOR VEHICLE	W 5TH AVE / S HOWARD ST	7/26/2020	P7
C	THEFT 3D FROM MOTOR VEHICLE	1100 W 7TH AVE	7/27/2020	P7
C	THEFT 3D FROM MOTOR VEHICLE	W 6TH AVE / S WALL ST	7/27/2020	P7
C	THEFT 3D FROM MOTOR VEHICLE	100 W 8TH AVE	7/27/2020	P7
C	THEFT 3D FROM MOTOR VEHICLE	1300 W 8TH AVE	7/28/2020	P7
C	THEFT 3D FROM MOTOR VEHICLE	1200 W 10TH AVE	7/28/2020	P7
C	THEFT 3D VEHICLE PARTS AND ACCESSORIES	S BERNARD ST / W 6TH AVE	7/27/2020	P8
<u>SPD7CS</u>				
C	THEFT 3D ALL OTHER	500 E HIGH DR	7/29/2020	P7
C	THEFT 3D FROM MOTOR VEHICLE	1300 E CLUB CT	8/1/2020	P5
<u>SPD7LC</u>				
C	THEFT 3D ALL OTHER	4200 S CHENEY SPOKANE RD	7/31/2020	P5
C	THEFT 3D FROM MOTOR VEHICLE	1200 S COEUR D ALENE ST	7/31/2020	P7
C	THEFT 3D FROM MOTOR VEHICLE	1200 S COEUR D ALENE ST	7/31/2020	P7

For protection of victim privacy, the entire address on sexual assault crimes has been redacted.

<u>A/C</u>	<u>Offense Statute</u>	<u>Address</u>	<u>Reported Date</u>	<u>Dist</u>
<u>SPD7MC</u>				
C	THEFT 2D ALL OTHER	W 23RD AVE / S LINCOLN ST	7/26/2020	P7
C	THEFT 2D ALL OTHER	2600 S LAMONTE ST	8/1/2020	P7
C	THEFT 3D ALL OTHER	800 W 18TH AVE	7/28/2020	P7
C	THEFT 3D ALL OTHER	200 W 26TH AVE	7/31/2020	P5
<u>SPD7WH</u>				
C	ROBBERY 1D PERSON	2800 W 7TH AVE	7/30/2020	P7
C	THEFT 2D FROM BUILDING	2000 S ASSEMBLY RD	7/30/2020	P5
C	THEFT 2D FROM MOTOR VEHICLE	3100 W 12TH AVE	7/28/2020	P7
C	THEFT 3D FROM MOTOR VEHICLE	3100 W 13TH CT	7/28/2020	P7
<u>SPD7WP</u>				
C	MAIL THEFT	5700 W SUNSET HWY	7/27/2020	P7
C	THEFT 1D FROM BUILDING	9000 W US 2 HWY	7/28/2020	P7
C	THEFT 3D FROM BUILDING	5400 W SUNSET HWY	7/31/2020	P7

SPOKANE POLICE DEPARTMENT

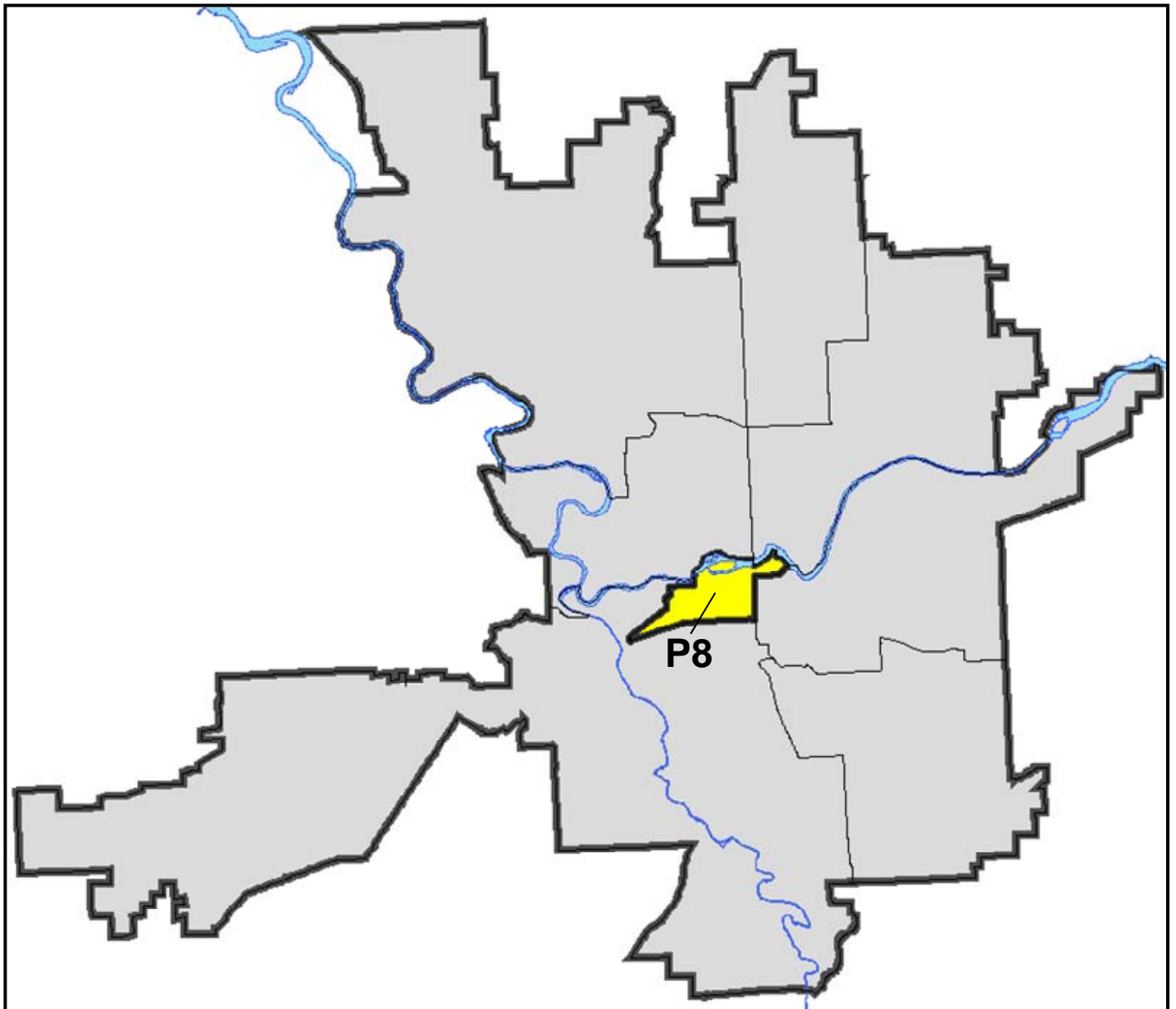
DOWNTOWN

Police Service Area



PSA Commander

Captain David Singley



POLICE SUMMARY - Ending: Saturday, August 1, 2020

DOWNTOWN PRECINCT (P8)



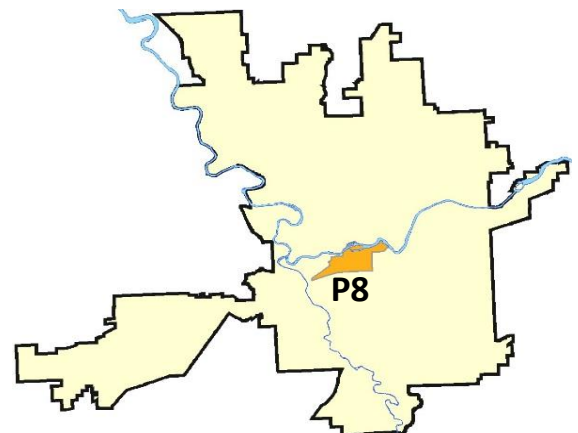
Preliminary IBR Counts

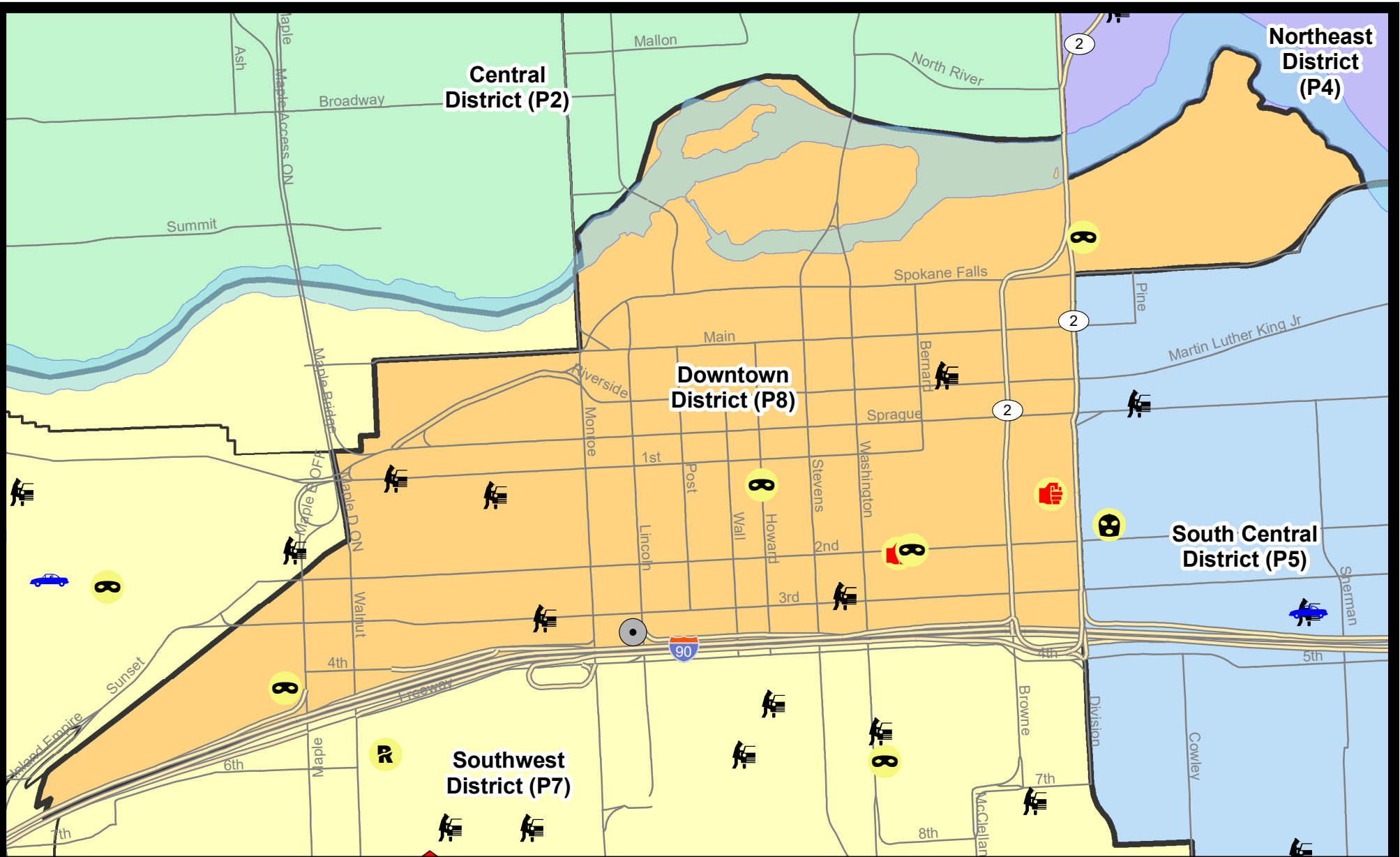
NIBRS Categories (Part 1 Selected)		7 Day Comparison			28 Day Comparison			YTD Comparison		
		Current	Prior	Percent	Current	Prior	Percent	Current	Prior	Percent
Violent	Criminal Homicide	0	0		0	0		2	1	100.00%
	Rape	0	0		0	3	-100.00%	7	20	-65.00%
	Robbery - Commercial	0	0		0	1	-100.00%	4	2	100.00%
	Robbery - Person	4	1	300.00%	9	3	200.00%	31	25	24.00%
	Aggravated Assault - Non DV	2	6	-66.67%	11	5	120.00%	52	67	-22.39%
	Aggravated Assault - DV	0	0		0	1	-100.00%	12	8	50.00%
Violent Total:		6	7	-14.29%	20	13	53.85%	108	123	-12.20%
Property	Burglary - Residential	0	1	-100.00%	1	1	0.00%	10	11	-9.09%
	Burglary Garage	0	0		0	0		0	0	
	Burglary Commercial	1	1	0.00%	6	10	-40.00%	64	46	39.13%
	Larceny	13	20	-35.00%	57	60	-5.00%	448	563	-20.43%
	Vehicle Theft	0	0		3	6	-50.00%	39	38	2.63%
	Arson	0	1	-100.00%	3	1	200.00%	8	6	33.33%
Property Total:		14	23	-39.13%	70	78	-10.26%	569	664	-14.31%
Preliminary Part 1 Crime Totals:		20	30	-33.33%	90	91	-1.10%	677	787	-13.98%
Current 7 Day Period:		7/26/2020 - 8/1/2020			Prior 7 Day Period:		7/19/2020 - 7/25/2020			
Current 28 Day Period:		7/5/2020 - 8/1/2020			Prior 28 Day Period:		6/7/2020 - 7/4/2020			
Current YTD Day Period:		1/1/2020 - 8/1/2020			Prior YTD Period:		1/1/2019 - 8/1/2019			

Prepared by SPD Crime Analysis Office - Monday, August 3, 2020

NOTE: SPD moved from UCR to the NIBRS reporting standard on 10/4/16 following the transition to a new RMS System. [Numbers on CompStat reports prior to this date should not be used as a comparison to those on this report.](#) Additional info on these reporting standards can be found on the FBI website: <https://ucr.fbi.gov/nibrs-overview>

This chart represents Preliminary counts of selected crime categories from Police Case Reports. Full statistical analysis to determine the confidence level of this data has not been performed. The % change columns on the preliminary counts differ from the percentage change on the NIBRS crime report, sometimes significantly. The CompStat report is designed for operational use and includes only selected NIBRS categories and coding less complex than full NIBRS rules. Official statistics for these and other NIBRS categories can be found on WASPC & FBI websites once available.





City of Spokane
Downtown District (P8)
Selected
Crime Types
2020-07-26 to 2020-08-01
 Prepared By:
 Crime Analysis Unit
 Spokane Police Department

Legend

NIBRS Events

- | | | | |
|-------------------|--------------------|----------------------|---------------------|
| Criminal Homicide | Robbery Commercial | Aggravated Assault | Burglary Commercial |
| Rape | Robbery Person | Burglary Residential | Vehicle Prowling |
| | | Burglary Garage | Vehicle Theft |
| | | | Arson |

Cases Represent LERMS Crime Codes
 Points may indicate multiple events
 Note: Veh Prowl is only Larceny category displayed



For Additional Information on Incidents
 pertaining to an Area, Trend, or Pattern
 Contact Information Analysis

0 0.2 Miles



THIS IS NOT A LEGAL DOCUMENT:
 The information shown on this map is compiled
 from various sources and is subject to constant
 revision. Information shown on this map should
 not be used to determine the location of facilities
 in relationship to property lines, section lines,
 streets, etc.



Sunday - Saturday

7/26/2020 TO 8/1/2020

SW - Downtown District (P8)



A/C	Offense Statute	Address	Reported Date	Dist
SPD8RS				
C	ASSAULT 3D WEAPON OR NEGLIGENT INJURY	S STATE ST / W PACIFIC AVE	7/30/2020	P8
C	ASSAULT 4D WEAPON	300 W 2ND AVE	7/27/2020	P8
C	BURGLARY 2D COMMERCIAL	900 W 3RD AVE	7/26/2020	P8
C	ROBBERY 1D PERSON	S HOWARD ST / W RAILROAD ALLEY AVE	7/26/2020	P8
C	ROBBERY 1D PERSON	400 S MAPLE ST	7/26/2020	P7
C	ROBBERY 2D PERSON	W 2ND AVE / S BERNARD ST	7/29/2020	P8
C	ROBBERY 2D PERSON	0 E OLIVE AVE	7/31/2020	P8
C	THEFT 2D ALL OTHER	500 N HOWARD ST	7/26/2020	P8
C	THEFT 2D FROM MOTOR VEHICLE	400 W 3RD AVE	7/29/2020	P8
C	THEFT 2D FROM MOTOR VEHICLE	W 3RD AVE / S MADISON ST	7/30/2020	P8
C	THEFT 2D FROM MOTOR VEHICLE	W 1ST AVE / S CEDAR ST	7/31/2020	P8
C	THEFT 3D ALL OTHER	500 N HOWARD ST	7/28/2020	P8
C	THEFT 3D CITY ALL OTHER	S STEVENS ST / W 1ST AVE	7/27/2020	P8
C	THEFT 3D FROM BUILDING	300 W 2ND AVE	7/28/2020	P8
C	THEFT 3D FROM BUILDING	0 W PACIFIC AVE	7/31/2020	P8
C	THEFT 3D FROM MOTOR VEHICLE	200 W RIVERSIDE AVE	7/28/2020	P8
C	THEFT 3D FROM MOTOR VEHICLE	200 W RIVERSIDE AVE	7/28/2020	P8
C	THEFT 3D FROM MOTOR VEHICLE	100 S JEFFERSON ST	7/29/2020	P8
C	THEFT 3D FROM MOTOR VEHICLE	400 W 3RD AVE	7/31/2020	P8
C	THEFT 3D VEHICLE PARTS AND ACCESSORIES	W 2ND AVE / S HOWARD ST	8/1/2020	P8

POLICE SUMMARY - Ending: Saturday, August 1, 2020



Other Jurisdiction or Unk District

Preliminary IBR Counts

NIBRS Categories (Part 1 Selected)		7 Day Comparison			28 Day Comparison			YTD Comparison		
		Current	Prior	Percent	Current	Prior	Percent	Current	Prior	Percent
Violent	Criminal Homicide	0	0		0	0		0	0	
	Rape	0	0		0	1	-100.00%	1	6	-83.33%
	Robbery - Commercial	0	0		0	0		1	0	
	Robbery - Person	0	0		0	0		0	0	
	Aggravated Assault - Non DV	0	0		1	0		4	3	33.33%
	Aggravated Assault - DV	1	0		1	0		3	2	50.00%
Violent Total:		1	0		2	1	100.00%	9	11	-18.18%
Property	Burglary - Residential	0	0		0	0		0	1	-100.00%
	Burglary Garage	0	0		0	0		0	0	
	Burglary Commercial	0	0		0	0		0	1	-100.00%
	Larceny	0	2	-100.00%	3	3	0.00%	20	13	53.85%
	Vehicle Theft	0	0		0	1	-100.00%	4	4	0.00%
	Arson	0	0		0	0		1	0	
Property Total:		0	2	-100.00%	3	4	-25.00%	25	19	31.58%
Preliminary Part 1 Crime Totals:		1	2	-50.00%	5	5	0.00%	34	30	13.33%
Current 7 Day Period:		7/26/2020 - 8/1/2020			Prior 7 Day Period:		7/19/2020 - 7/25/2020			
Current 28 Day Period:		7/5/2020 - 8/1/2020			Prior 28 Day Period:		6/7/2020 - 7/4/2020			
Current YTD Day Period:		1/1/2020 - 8/1/2020			Prior YTD Period:		1/1/2019 - 8/1/2019			

Prepared by SPD Crime Analysis Office - Monday, August 3, 2020

NOTE: SPD moved from UCR to the NIBRS reporting standard on 10/4/16 following the transition to a new RMS System. [Numbers on CompStat reports prior to this date should not be used as a comparison to those on this report.](#) Additional info on these reporting standards can be found on the FBI website: <https://ucr.fbi.gov/nibrs-overview>

This chart represents Preliminary counts of selected crime categories from Police Case Reports. Full statistical analysis to determine the confidence level of this data has not been performed. The % change columns on the preliminary counts differ from the percentage change on the NIBRS crime report, sometimes significantly. The CompStat report is designed for operational use and includes only selected NIBRS categories and coding less complex than full NIBRS rules. Official statistics for these and other NIBRS categories can be found on WASPC & FBI websites once available.

Sunday - Saturday

7/26/2020 TO 8/1/2020

Other Jurisdiction/Unk District



A/C Offense Statute

Address

Reported Date

Dist

SV02

C ASSAULT 3D WEAPON OR NEGLIGENT INJURY

11900 E MANSFIELD AVE

7/28/2020

Oth