

# SPOKANE POLICE DEPARTMENT

## PRELIMINARY CITYWIDE **IBR** CRIME REPORT



### Preliminary IBR Counts

CHIEF OF POLICE

Craig Meidl

Period Ending: Saturday, July 25, 2020

NIBRS Categories (Part 1 Selected)		7 Day Comparison			28 Day Comparison			YTD Comparison		
		Current	Prior	Percent	Current	Prior	Percent	Current	Prior	Percent
Violent	Criminal Homicide	0	0		0	1	-100.00%	6	4	50.00%
	Rape	3	2	50.00%	13	23	-43.48%	109	148	-26.35%
	Robbery - Commercial	2	1	100.00%	6	3	100.00%	40	43	-6.98%
	Robbery - Person	3	6	-50.00%	13	18	-27.78%	121	116	4.31%
	Aggravated Assault - Non DV	16	17	-5.88%	48	43	11.63%	270	322	-16.15%
	Aggravated Assault - DV	7	10	-30.00%	21	28	-25.00%	182	191	-4.71%
Violent Total:		31	36	-13.89%	101	116	-12.93%	728	824	-11.65%
Property	Burglary - Residential	16	17	-5.88%	73	71	2.82%	480	497	-3.42%
	Burglary Garage	15	17	-11.76%	57	49	16.33%	332	319	4.08%
	Burglary Commercial	6	8	-25.00%	27	31	-12.90%	273	243	12.35%
	Larceny	181	195	-7.18%	732	688	6.40%	5163	6012	-14.12%
	Vehicle Theft	20	16	25.00%	85	89	-4.49%	699	768	-8.98%
	Arson	1	3	-66.67%	9	13	-30.77%	53	28	89.29%
Property Total:		239	256	-6.64%	983	941	4.46%	7000	7867	-11.02%
Preliminary Part 1 Crime Totals:		270	292	-7.53%	1084	1057	2.55%	7728	8691	-11.08%
Current 7 Day Period:		7/19/2020 - 7/25/2020			Prior 7 Day Period:		7/12/2020 - 7/18/2020			
Current 28 Day Period:		6/28/2020 - 7/25/2020			Prior 28 Day Period:		5/31/2020 - 6/27/2020			
Current YTD Day Period:		1/1/2020 - 7/25/2020			Prior YTD Period:		1/1/2019 - 7/25/2019			

Prepared by SPD Crime Analysis Office - Monday, July 27, 2020

**NOTE:** SPD moved from UCR to the NIBRS reporting standard on 10/4/16 following the transition to a new RMS System. [Numbers on CompStat reports prior to this date should not be used as a comparison to those on this report.](#) Additional info on these reporting standards can be found on the FBI website: <https://ucr.fbi.gov/nibrs-overview>

This chart represents Preliminary counts of selected crime categories from Police Case Reports. Full statistical analysis to determine the confidence level of this data has not been performed. The % change columns on the preliminary counts differ from the percentage change on the NIBRS crime report, sometimes significantly. The CompStat report is designed for operational use and includes only selected NIBRS categories and coding less complex than full NIBRS rules. Official statistics for these and other NIBRS categories can be found on WASPC & FBI websites once available.



# SPOKANE POLICE DEPARTMENT



## **NORTH**

## **Police Service Area**

### PSA Commander

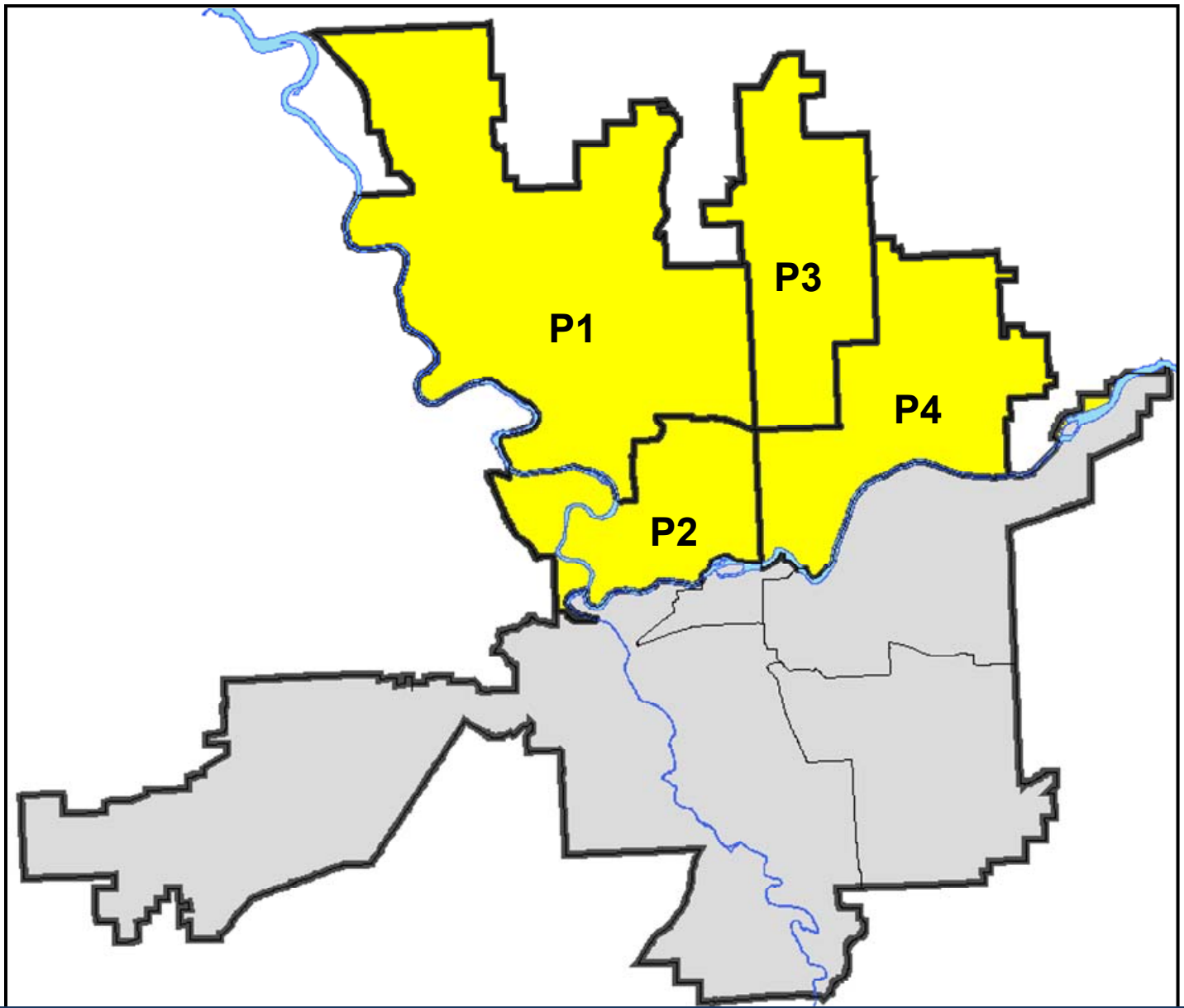
**Captain Mark Griffiths**

**Northwest District (P1)**

**Central District (P2)**

**Neva-Wood District (P3)**

**Northeast District (P4)**



POLICE SUMMARY - Ending: Saturday, July 25, 2020

## ***NORTH PRECINCT (P1, P2, P3, and P4)***



### Preliminary IBR Counts

NIBRS Categories (Part 1 Selected)		7 Day Comparison			28 Day Comparison			YTD Comparison		
		Current	Prior	Percent	Current	Prior	Percent	Current	Prior	Percent
Violent	Criminal Homicide	0	0		0	1	-100.00%	4	1	300.00%
	Rape	3	2	50.00%	9	11	-18.18%	68	89	-23.60%
	Robbery - Commercial	2	1	100.00%	6	2	200.00%	28	37	-24.32%
	Robbery - Person	1	1	0.00%	3	11	-72.73%	62	50	24.00%
	Aggravated Assault - Non DV	4	7	-42.86%	19	25	-24.00%	136	164	-17.07%
	Aggravated Assault - DV	6	7	-14.29%	16	18	-11.11%	108	121	-10.74%
Violent Total:		16	18	-11.11%	53	68	-22.06%	406	462	-12.12%
Property	Burglary - Residential	8	14	-42.86%	46	45	2.22%	295	333	-11.41%
	Burglary Garage	10	11	-9.09%	38	30	26.67%	207	205	0.98%
	Burglary Commercial	2	1	100.00%	11	12	-8.33%	110	114	-3.51%
	Larceny	101	124	-18.55%	414	412	0.49%	3094	3772	-17.97%
	Vehicle Theft	13	12	8.33%	49	54	-9.26%	429	531	-19.21%
	Arson	1	1	0.00%	4	10	-60.00%	29	16	81.25%
Property Total:		135	163	-17.18%	562	563	-0.18%	4164	4971	-16.23%
Preliminary Part 1 Crime Totals:		151	181	-16.57%	615	631	-2.54%	4570	5433	-15.88%
Current 7 Day Period:		7/19/2020 - 7/25/2020			Prior 7 Day Period:		7/12/2020 - 7/18/2020			
Current 28 Day Period:		6/28/2020 - 7/25/2020			Prior 28 Day Period:		5/31/2020 - 6/27/2020			
Current YTD Day Period:		1/1/2020 - 7/25/2020			Prior YTD Period:		1/1/2019 - 7/25/2019			

Prepared by SPD Crime Analysis Office - Monday, July 27, 2020

**NOTE:** SPD moved from UCR to the NIBRS reporting standard on 10/4/16 following the transition to a new RMS System. [Numbers on CompStat reports prior to this date should not be used as a comparison to those on this report.](#) Additional info on these reporting standards can be found on the FBI website: <https://ucr.fbi.gov/nibrs-overview>

This chart represents Preliminary counts of selected crime categories from Police Case Reports. Full statistical analysis to determine the confidence level of this data has not been performed. The % change columns on the preliminary counts differ from the percentage change on the NIBRS crime report, sometimes significantly. The CompStat report is designed for operational use and includes only selected NIBRS categories and coding less complex than full NIBRS rules. Official statistics for these and other NIBRS categories can be found on WASPC & FBI websites once available.



POLICE SUMMARY - Ending: Saturday, July 25, 2020

## NW - Northwest District (P1)



### Preliminary IBR Counts

NIBRS Categories (Part 1 Selected)		7 Day Comparison			28 Day Comparison			YTD Comparison		
		Current	Prior	Percent	Current	Prior	Percent	Current	Prior	Percent
<b>Violent</b>	Criminal Homicide	0	0		0	0		1	0	
	Rape	0	1	-100.00%	3	3	0.00%	16	22	-27.27%
	Robbery - Commercial	0	0		0	0		1	5	-80.00%
	Robbery - Person	0	0		0	1	-100.00%	8	6	33.33%
	Aggravated Assault - Non DV	0	2	-100.00%	5	3	66.67%	20	22	-9.09%
	Aggravated Assault - DV	1	2	-50.00%	4	6	-33.33%	31	29	6.90%
<b>Violent Total:</b>		1	5	-80.00%	12	13	-7.69%	77	84	-8.33%
<b>Property</b>	Burglary - Residential	1	2	-50.00%	9	10	-10.00%	61	76	-19.74%
	Burglary Garage	5	4	25.00%	15	8	87.50%	66	65	1.54%
	Burglary Commercial	0	0		1	0		17	20	-15.00%
	Larceny	26	28	-7.14%	101	131	-22.90%	697	705	-1.13%
	Vehicle Theft	1	0		5	15	-66.67%	70	90	-22.22%
	Arson	0	0		0	0		5	4	25.00%
<b>Property Total:</b>		33	34	-2.94%	131	164	-20.12%	916	960	-4.58%
<b>Preliminary Part 1 Crime Totals:</b>		34	39	-12.82%	143	177	-19.21%	993	1044	-4.89%
<b>Current 7 Day Period:</b>		7/19/2020 - 7/25/2020			<b>Prior 7 Day Period:</b>		7/12/2020 - 7/18/2020			
<b>Current 28 Day Period:</b>		6/28/2020 - 7/25/2020			<b>Prior 28 Day Period:</b>		5/31/2020 - 6/27/2020			
<b>Current YTD Day Period:</b>		1/1/2020 - 7/25/2020			<b>Prior YTD Period:</b>		1/1/2019 - 7/25/2019			

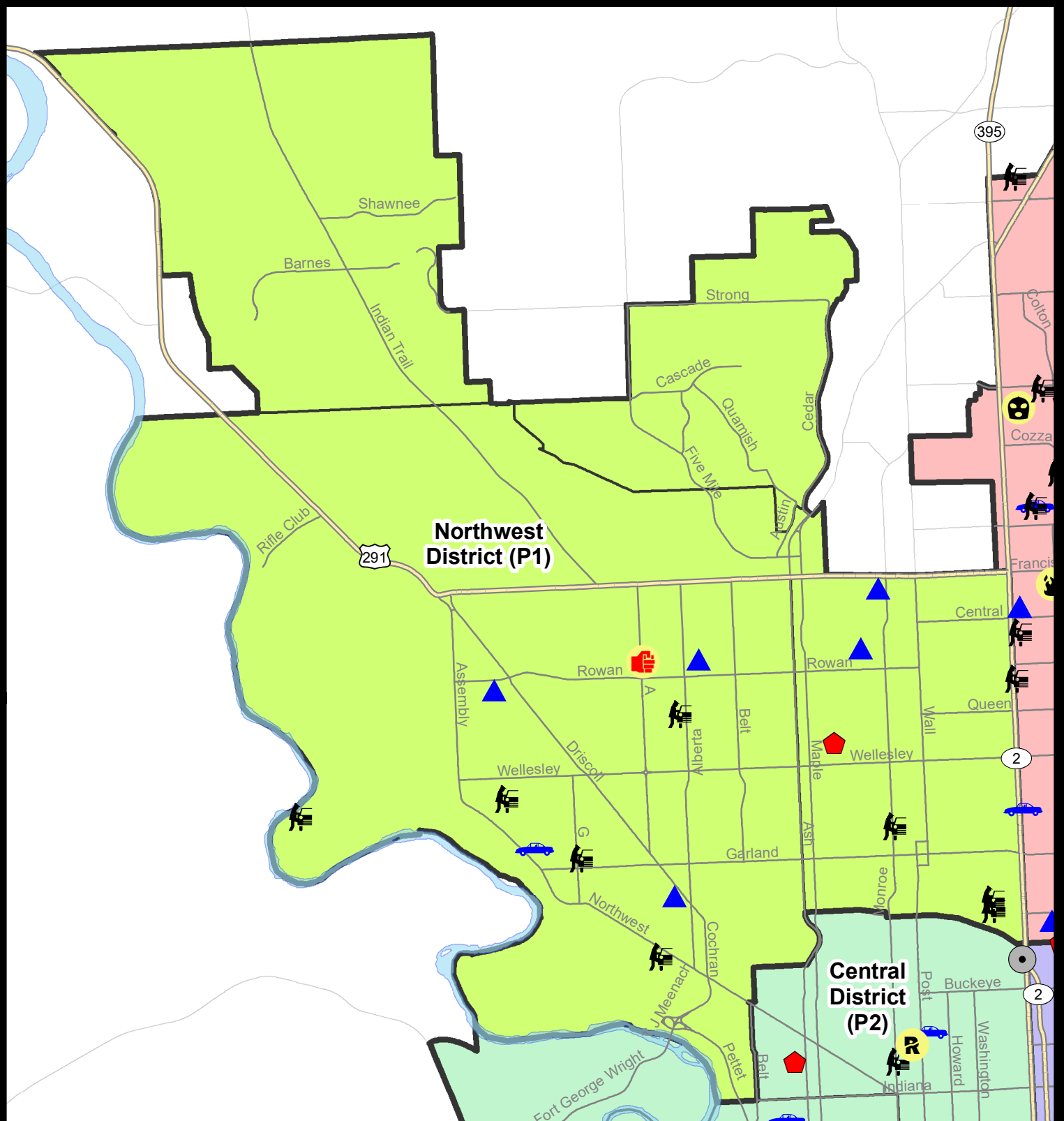
Prepared by SPD Crime Analysis Office - Monday, July 27, 2020

**NOTE:** SPD moved from UCR to the NIBRS reporting standard on 10/4/16 following the transition to a new RMS System. [Numbers on CompStat reports prior to this date should not be used as a comparison to those on this report.](#) Additional info on these reporting standards can be found on the FBI website: <https://ucr.fbi.gov/nibrs-overview>

This chart represents Preliminary counts of selected crime categories from Police Case Reports. Full statistical analysis to determine the confidence level of this data has not been performed. The % change columns on the preliminary counts differ from the percentage change on the NIBRS crime report, sometimes significantly. The CompStat report is designed for operational use and includes only selected NIBRS categories and coding less complex than full NIBRS rules. Official statistics for these and other NIBRS categories can be found on WASPC & FBI websites once available.







**City of Spokane**  
**Northwest District (P1)**  
**Selected**  
**Crime Codes**  
**2020-07-19 to 2020-07-25**  
 Prepared By:  
 Crime Analysis Unit  
 Spokane Police Department

**Legend**

**NIBRS Events**



Criminal Homicide



Rape



Robbery Commercial



Robbery Person



Aggravated Assault



Burglary Residential



Burglary Garage



Burglary Commercial



Vehicle Prowling



Vehicle Theft



Arson



Cases Represent LERMS Crime Codes  
 Points may indicate multiple events  
 Note: Veh Prowl is only Larceny displayed

For Additional Information on  
 Incidents pertaining to an  
 Area, Trend, or Pattern  
 Contact Information Analysis

0 0.25 0.5 1 Miles



THIS IS NOT A LEGAL DOCUMENT:  
 The information shown on this map is compiled  
 from various sources and is subject to constant  
 revision. Information shown on this map should  
 not be used to determine the location of facilities  
 in relationship to property lines, section lines,  
 streets, etc.

Sunday - Saturday

NW - Northwest District (P1)

7/19/2020 TO 7/25/2020



<u>A/C</u>	<u>Offense Statute</u>	<u>Address</u>	<u>Reported Date</u>	<u>Dist</u>
<b><u>SPA1BS</u></b>				
C	MAIL THEFT	2500 W HOUSTON AVE	7/19/2020	P1
C	MAIL THEFT	2500 W HOUSTON AVE	7/19/2020	P1
C	THEFT 3D ALL OTHER	6600 N CEDAR ST	7/23/2020	P1
C	THEFT 3D SHOPLIFTING	1700 W FRANCIS AVE	7/25/2020	P1
<b><u>SPA1IT</u></b>				
C	THEFT 2D ALL OTHER	8800 N INDIAN TRAIL RD	7/25/2020	P2
C	THEFT 3D ALL OTHER	8800 N INDIAN TRAIL RD	7/20/2020	P1
<b><u>SPA1NH</u></b>				
C	BURGLARY 2D GARAGE	6100 N BUFFALO ST	7/19/2020	P1
C	BURGLARY 2D GARAGE	1100 W JOSEPH AVE	7/23/2020	P1
C	RESIDENTIAL BURGLARY	4800 N CEDAR ST	7/19/2020	P1
C	THEFT 2D ALL OTHER	4400 N ADAMS ST	7/19/2020	P1
C	THEFT 2D ALL OTHER	1200 W GLASS AVE	7/24/2020	P1
C	THEFT 2D FROM BUILDING	6200 N STEVENS ST	7/21/2020	P1
C	THEFT 2D FROM MOTOR VEHICLE	200 W GLASS AVE	7/23/2020	P1
C	THEFT 2D FROM MOTOR VEHICLE	200 W COURTLAND AVE	7/24/2020	P1
C	THEFT 3D ALL OTHER	4100 N WHITEHOUSE ST	7/20/2020	P1
C	THEFT 3D ALL OTHER	5200 N MADISON ST	7/22/2020	P2
C	THEFT 3D FROM BUILDING	5500 N LINCOLN ST	7/25/2020	P2
A	THEFT 3D FROM MOTOR VEHICLE	4100 N MONROE ST	7/20/2020	P1
<b><u>SPA1NW</u></b>				
C	ASSAULT 2D	5600 N A ST	7/20/2020	P1
C	BURGLARY 2D GARAGE	4000 W SANSON AVE	7/22/2020	P1
C	BURGLARY 2D GARAGE	2700 W GORDON AVE	7/23/2020	P1
C	BURGLARY 2D GARAGE	5600 N COCHRAN ST	7/25/2020	P1
C	MAIL THEFT	2400 W ROWAN AVE	7/20/2020	P1
C	THEFT 2D ALL OTHER	5700 N ASH ST	7/24/2020	P1
C	THEFT 2D FROM BUILDING	6000 N FOREST BLVD	7/23/2020	P2
C	THEFT 2D FROM MOTOR VEHICLE	2800 W EUCLID AVE	7/23/2020	P1
C	THEFT 3D FROM BUILDING	2600 W HEROY AVE	7/23/2020	P1
C	THEFT 3D FROM BUILDING	2500 W CROWN AVE	7/23/2020	P1
C	THEFT 3D FROM BUILDING	5600 N COCHRAN ST	7/25/2020	P1
C	THEFT 3D FROM MOTOR VEHICLE	4600 N AUBREY L WHITE PKWY	7/19/2020	P1
C	THEFT 3D FROM MOTOR VEHICLE	3400 W WALTON AVE	7/21/2020	P1
A	THEFT 3D FROM MOTOR VEHICLE	2600 W CROWN AVE	7/22/2020	P1
C	THEFT 3D FROM MOTOR VEHICLE	4000 W PRINCETON AVE	7/24/2020	P1
C	THEFT OF MOTOR VEHICLE	3800 W LACROSSE AVE	7/25/2020	P1

For protection of victim privacy, the entire address on sexual assault crimes has been redacted.

POLICE SUMMARY - Ending: Saturday, July 25, 2020

## NW - North Central District (P2)



### Preliminary IBR Counts

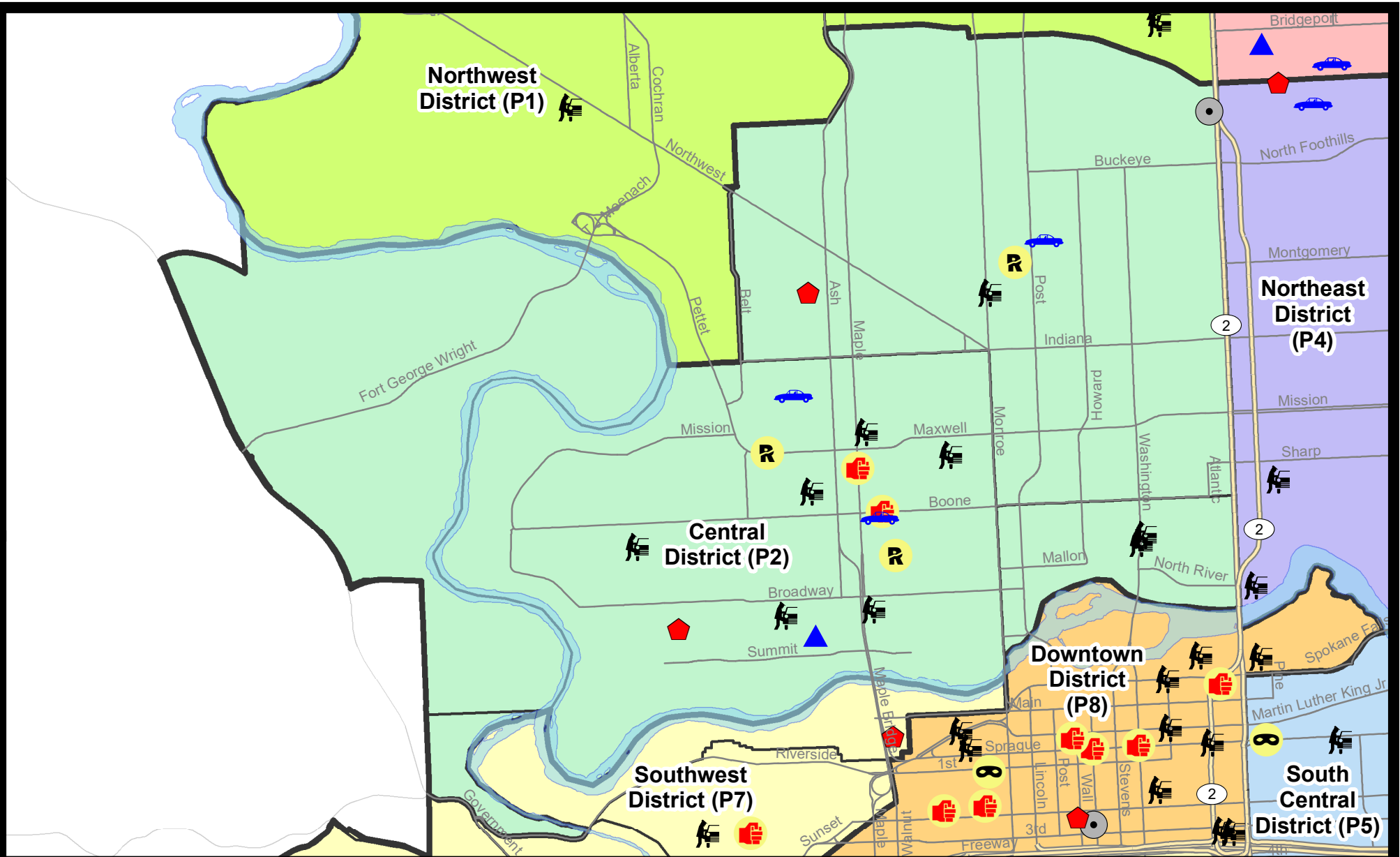
NIBRS Categories (Part 1 Selected)		7 Day Comparison			28 Day Comparison			YTD Comparison		
		Current	Prior	Percent	Current	Prior	Percent	Current	Prior	Percent
<b>Violent</b>	Criminal Homicide	0	0		0	1	-100.00%	1	1	0.00%
	Rape	3	1	200.00%	4	3	33.33%	23	21	9.52%
	Robbery - Commercial	0	0		0	0		2	5	-60.00%
	Robbery - Person	0	1	-100.00%	2	2	0.00%	18	10	80.00%
	Aggravated Assault - Non DV	1	2	-50.00%	4	5	-20.00%	32	47	-31.91%
	Aggravated Assault - DV	1	0		1	5	-80.00%	24	30	-20.00%
<b>Violent Total:</b>		5	4	25.00%	11	16	-31.25%	100	114	-12.28%
<b>Property</b>	Burglary - Residential	2	3	-33.33%	7	14	-50.00%	77	79	-2.53%
	Burglary Garage	1	1	0.00%	6	6	0.00%	34	45	-24.44%
	Burglary Commercial	1	0		3	1	200.00%	18	26	-30.77%
	Larceny	16	21	-23.81%	67	70	-4.29%	605	764	-20.81%
	Vehicle Theft	3	1	200.00%	10	10	0.00%	112	102	9.80%
	Arson	0	1	-100.00%	2	4	-50.00%	9	4	125.00%
<b>Property Total:</b>		23	27	-14.81%	95	105	-9.52%	855	1020	-16.18%
<b>Preliminary Part 1 Crime Totals:</b>		28	31	-9.68%	106	121	-12.40%	955	1134	-15.78%
<b>Current 7 Day Period:</b>		7/19/2020 - 7/25/2020			<b>Prior 7 Day Period:</b>		7/12/2020 - 7/18/2020			
<b>Current 28 Day Period:</b>		6/28/2020 - 7/25/2020			<b>Prior 28 Day Period:</b>		5/31/2020 - 6/27/2020			
<b>Current YTD Day Period:</b>		1/1/2020 - 7/25/2020			<b>Prior YTD Period:</b>		1/1/2019 - 7/25/2019			

Prepared by SPD Crime Analysis Office - Monday, July 27, 2020

**NOTE:** SPD moved from UCR to the NIBRS reporting standard on 10/4/16 following the transition to a new RMS System. [Numbers on CompStat reports prior to this date should not be used as a comparison to those on this report.](#) Additional info on these reporting standards can be found on the FBI website: <https://ucr.fbi.gov/nibrs-overview>

This chart represents Preliminary counts of selected crime categories from Police Case Reports. Full statistical analysis to determine the confidence level of this data has not been performed. The % change columns on the preliminary counts differ from the percentage change on the NIBRS crime report, sometimes significantly. The CompStat report is designed for operational use and includes only selected NIBRS categories and coding less complex than full NIBRS rules. Official statistics for these and other NIBRS categories can be found on WASPC & FBI websites once available.





**City of Spokane**  
**Central District (P2)**  
**Selected**  
**Crime Types**  
**2020-07-19 to 2020-07-25**  
 Prepared By:  
 Crime Analysis Unit  
 Spokane Police Department

**Legend**

**NIBRS Events**

- |                   |                    |                      |                     |
|-------------------|--------------------|----------------------|---------------------|
| Criminal Homicide | Robbery Commercial | Aggravated Assault   | Burglary Commercial |
| Rape              | Robbery Person     | Burglary Residential | Vehicle Prowling    |
|                   | Burglary Garage    | Vehicle Theft        | Arson               |

Cases Represent LERMS Crime Codes  
 Points may indicate multiple events  
 Note: Veh Prowl is only Larceny category displayed



For Additional Information on Incidents  
 pertaining to an Area, Trend, or Pattern  
 Contact Information Analysis

0 0.2 0.4 0.6 Miles



**THIS IS NOT A LEGAL DOCUMENT:**  
 The information shown on this map is compiled  
 from various sources and is subject to constant  
 revision. Information shown on this map should  
 not be used to determine the location of facilities  
 in relationship to property lines, section lines,  
 streets, etc.



Sunday - Saturday

NW - Central District (P2)

7/19/2020 TO 7/25/2020



<u>A/C</u>	<u>Offense Statute</u>	<u>Address</u>	<u>Reported Date</u>	<u>Dist</u>
<b><u>SPA2EG</u></b>				
C	BURGLARY 2D COMMERCIAL	2900 N DIVISION ST	7/22/2020	P2
C	RAPE 3D		7/19/2020	P1
C	RESIDENTIAL BURGLARY	1700 W MANSFIELD AVE	7/23/2020	P1
C	THEFT 2D FROM BUILDING	2900 N DIVISION ST	7/22/2020	P2
A	THEFT 3D ALL OTHER	1900 W CLEVELAND AVE	7/22/2020	P2
C	THEFT 3D FROM BUILDING	1700 W MANSFIELD AVE	7/23/2020	P1
C	THEFT 3D FROM MOTOR VEHICLE	2100 N MONROE ST	7/24/2020	P2
C	THEFT OF MOTOR VEHICLE	700 W CARLISLE AVE	7/24/2020	P2
<b><u>SPA2RS</u></b>				
A	THEFT 3D FROM MOTOR VEHICLE	W CATALDO AVE / N WASHINGTON ST	7/20/2020	P2
C	THEFT 3D FROM MOTOR VEHICLE	900 N WASHINGTON ST	7/20/2020	P2
<b><u>SPA2WC</u></b>				
C	ASSAULT 2D	N MAPLE ST / W SINTO AVE	7/22/2020	P2
C	ASSAULT 2D	W BOONE AVE / N WALNUT ST	7/23/2020	P1
C	BURGLARY 2D GARAGE	1800 W BRIDGE AVE	7/22/2020	P2
C	RAPE 1D		7/22/2020	P4
C	RAPE 3D		7/25/2020	P2
C	RESIDENTIAL BURGLARY	2400 W COLLEGE AVE	7/22/2020	P2
C	THEFT 2D FROM MOTOR VEHICLE	1500 W MISSION AVE	7/21/2020	P2
C	THEFT 2D FROM MOTOR VEHICLE	2600 W GARDNER AVE	7/23/2020	P2
C	THEFT 3D ALL OTHER	2100 W SHARP AVE	7/21/2020	P2
C	THEFT 3D FROM BUILDING	1700 W MALLON AVE	7/19/2020	P3
C	THEFT 3D FROM MOTOR VEHICLE	1800 W SHARP AVE	7/21/2020	P2
C	THEFT 3D FROM MOTOR VEHICLE	700 N MAPLE ST	7/22/2020	P2
A	THEFT 3D FROM MOTOR VEHICLE	1100 W SINTO AVE	7/22/2020	P2
C	THEFT 3D FROM MOTOR VEHICLE	1900 W COLLEGE AVE	7/23/2020	P2
C	THEFT OF MOTOR VEHICLE	1800 W AUGUSTA AVE	7/19/2020	P2
C	THEFT OF MOTOR VEHICLE	1100 N WALNUT ST	7/20/2020	P1
	THEFT-CITY (All Other Thefts)	1800 W SHARP AVE	7/22/2020	P2
<b><u>SPA2WH</u></b>				
C	THEFT 3D ALL OTHER	1200 N GOVERNMENT WAY	7/24/2020	P2

POLICE SUMMARY - Ending: Saturday, July 25, 2020



## NE - Neva-Wood District (P3)

### Preliminary IBR Counts

NIBRS Categories (Part 1 Selected)		7 Day Comparison			28 Day Comparison			YTD Comparison		
		Current	Prior	Percent	Current	Prior	Percent	Current	Prior	Percent
<b>Violent</b>	Criminal Homicide	0	0		0	0		1	0	
	Rape	0	0		0	1	-100.00%	13	21	-38.10%
	Robbery - Commercial	2	1	100.00%	5	1	400.00%	22	17	29.41%
	Robbery - Person	0	0		0	5	-100.00%	18	21	-14.29%
	Aggravated Assault - Non DV	3	1	200.00%	6	8	-25.00%	36	43	-16.28%
	Aggravated Assault - DV	0	4	-100.00%	4	6	-33.33%	30	35	-14.29%
<b>Violent Total:</b>		5	6	-16.67%	15	21	-28.57%	120	137	-12.41%
<b>Property</b>	Burglary - Residential	3	9	-66.67%	18	7	157.14%	71	88	-19.32%
	Burglary Garage	4	2	100.00%	10	12	-16.67%	63	66	-4.55%
	Burglary Commercial	0	1	-100.00%	2	5	-60.00%	46	39	17.95%
	Larceny	35	48	-27.08%	149	130	14.62%	1103	1397	-21.05%
	Vehicle Theft	5	6	-16.67%	19	13	46.15%	133	174	-23.56%
	Arson	1	0		1	3	-66.67%	6	4	50.00%
<b>Property Total:</b>		48	66	-27.27%	199	170	17.06%	1422	1768	-19.57%
<b>Preliminary Part 1 Crime Totals:</b>		53	72	-26.39%	214	191	12.04%	1542	1905	-19.06%
<b>Current 7 Day Period:</b>		7/19/2020 - 7/25/2020			<b>Prior 7 Day Period:</b>		7/12/2020 - 7/18/2020			
<b>Current 28 Day Period:</b>		6/28/2020 - 7/25/2020			<b>Prior 28 Day Period:</b>		5/31/2020 - 6/27/2020			
<b>Current YTD Day Period:</b>		1/1/2020 - 7/25/2020			<b>Prior YTD Period:</b>		1/1/2019 - 7/25/2019			

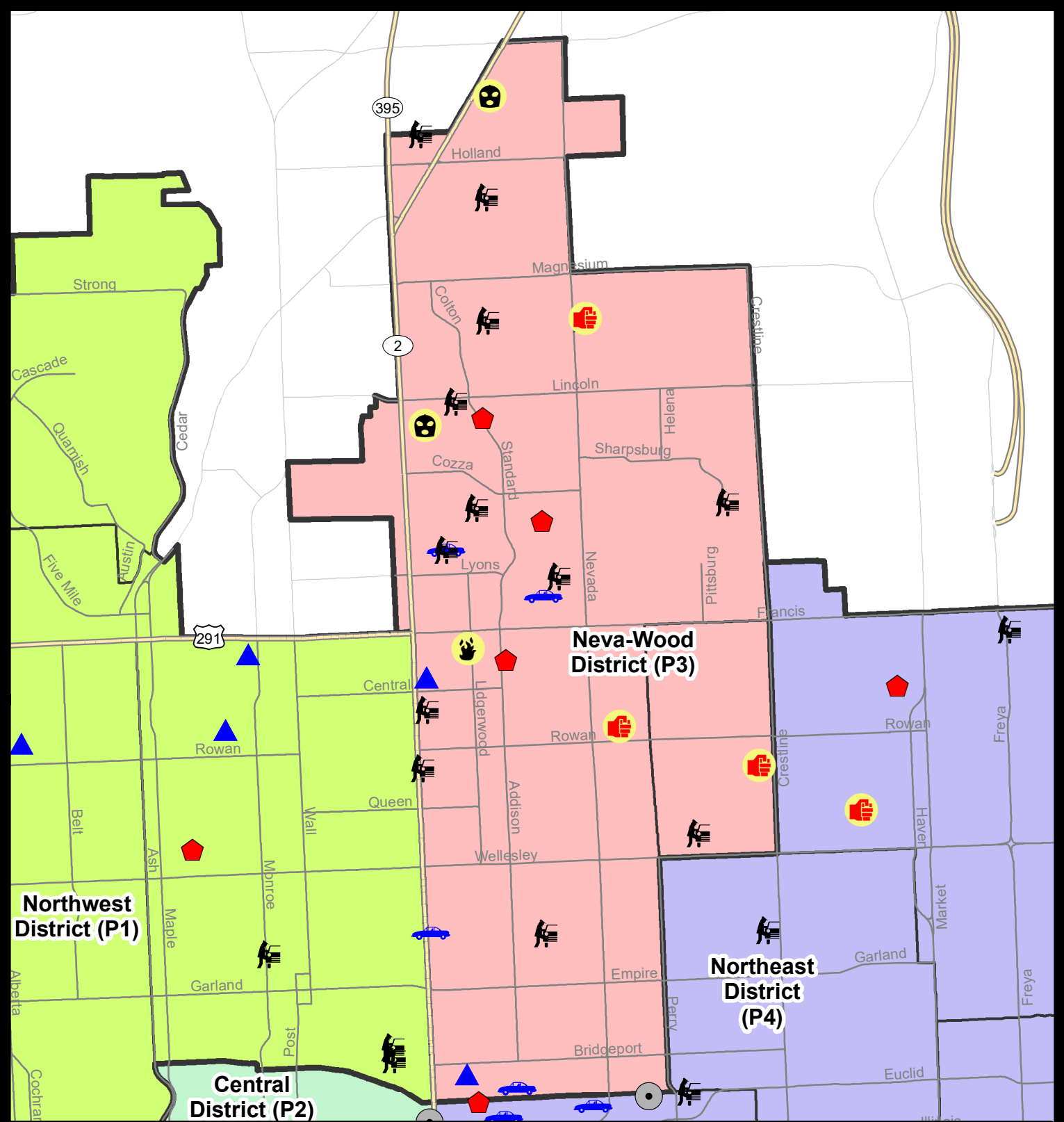
Prepared by SPD Crime Analysis Office - Monday, July 27, 2020

**NOTE:** SPD moved from UCR to the NIBRS reporting standard on 10/4/16 following the transition to a new RMS System. [Numbers on CompStat reports prior to this date should not be used as a comparison to those on this report.](#) Additional info on these reporting standards can be found on the FBI website: <https://ucr.fbi.gov/nibrs-overview>

This chart represents Preliminary counts of selected crime categories from Police Case Reports. Full statistical analysis to determine the confidence level of this data has not been performed. The % change columns on the preliminary counts differ from the percentage change on the NIBRS crime report, sometimes significantly. The CompStat report is designed for operational use and includes only selected NIBRS categories and coding less complex than full NIBRS rules. Official statistics for these and other NIBRS categories can be found on WASPC & FBI websites once available.







**City of Spokane**  
**Neva-Wood District (P3)**  
**Selected Crime Codes**  
**2020-07-19 to 2020-07-25**  
 Prepared By:  
 Crime Analysis Unit  
 Spokane Police Department

**Legend**

**NIBRS Events**



Criminal Homicide



Rape



Robbery Commercial




Robbery Person



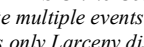
Aggravated Assault



Burglary Residential



Burglary Commercial



Burglary Garage



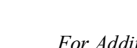
Burglary Commercial



Vehicle Prowling



Vehicle Theft



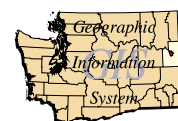
Arson



Cases Represent LERMS Crime Codes  
 Points may indicate multiple events  
 Note: Veh Prowl is only Larceny displayed

For Additional Information on  
 Incidents pertaining to an  
 Area, Trend, or Pattern  
 Contact Information Analysis

0 0.2 0.4 0.8 Miles



THIS IS NOT A LEGAL DOCUMENT:  
 The information shown on this map is compiled  
 from various sources and is subject to constant  
 revision. Information shown on this map should  
 not be used to determine the location of facilities  
 in relationship to property lines, section lines,  
 streets, etc.

Sunday - Saturday

NE - Neva-Wood District (P3)

7/19/2020 TO 7/25/2020



<u>A/C</u>	<u>Offense Statute</u>	<u>Address</u>	<u>Reported Date</u>	<u>Dist</u>
<b>SPB3NL</b>				
C	ARSON 2D	6100 N LIDGERWOOD ST	7/21/2020	P3
C	ASSAULT 1D	8400 N NEVADA ST	7/19/2020	P3
C	ASSAULT 1D	N MORTON ST / E NEBRASKA AVE	7/24/2020	P4
C	BURGLARY 2D GARAGE	100 E LIBERTY AVE	7/21/2020	P3
C	BURGLARY 2D GARAGE	5900 N RUBY ST	7/23/2020	P3
C	BURGLARY 2D GARAGE	8400 N NEVADA ST	7/24/2020	P2
C	BURGLARY 2D GARAGE	5900 N RUBY ST	7/25/2020	P2
C	RESIDENTIAL BURGLARY	7700 N STANDARD ST	7/19/2020	P4
C	RESIDENTIAL BURGLARY	6900 N HAMILTON ST	7/23/2020	P4
C	RESIDENTIAL BURGLARY	500 E DALKE AVE	7/25/2020	P4
C	ROBBERY 1D COMMERCIAL	9700 N NEWPORT HWY	7/22/2020	P4
A	ROBBERY 2D COMMERCIAL	7700 N DIVISION ST	7/25/2020	P2
C	THEFT 1D FROM BUILDING	1000 E COZZA DR	7/23/2020	P3
C	THEFT 2D ALL OTHER	400 E NORTH AVE	7/23/2020	P4
C	THEFT 2D ALL OTHER	0 E DALTON AVE	7/24/2020	P3
C	THEFT 2D ALL OTHER	200 E DALTON AVE	7/24/2020	P4
C	THEFT 2D FROM BUILDING	4700 N DIVISION ST	7/20/2020	P3
C	THEFT 2D FROM BUILDING	100 E LIBERTY AVE	7/21/2020	P3
C	THEFT 2D FROM MOTOR VEHICLE	6600 N CINCINNATI ST	7/20/2020	P3
C	THEFT 2D FROM MOTOR VEHICLE	100 E WESTVIEW AVE	7/23/2020	P3
C	THEFT 2D FROM MOTOR VEHICLE	9200 N COLTON ST	7/23/2020	P3
C	THEFT 2D SHOPLIFTING	4700 N DIVISION ST	7/20/2020	P3
C	THEFT 3D ALL OTHER	1300 E NORTH AVE	7/25/2020	P3
C	THEFT 3D CITY SHOPLIFTING	9200 N NEVADA ST	7/23/2020	P4
C	THEFT 3D CITY SHOPLIFTING	5800 N DIVISION ST	7/23/2020	P3
C	THEFT 3D FROM MOTOR VEHICLE	7100 N PITTSBURG ST	7/19/2020	P3
C	THEFT 3D FROM MOTOR VEHICLE	200 E WEDGEWOOD AVE	7/20/2020	P3
A	THEFT 3D FROM MOTOR VEHICLE	200 E WEILE AVE	7/21/2020	P3
C	THEFT 3D FROM MOTOR VEHICLE	600 E ROCKWELL AVE	7/21/2020	P3
C	THEFT 3D FROM MOTOR VEHICLE	200 E LINCOLN RD	7/23/2020	P2
C	THEFT 3D FROM MOTOR VEHICLE	5800 N DIVISION ST	7/23/2020	P2
C	THEFT 3D FROM MOTOR VEHICLE	500 E VICKSBURG PL	7/23/2020	P2
C	THEFT 3D FROM MOTOR VEHICLE	5300 N DIVISION ST	7/23/2020	P2
C	THEFT 3D FROM MOTOR VEHICLE	8400 N NEVADA ST	7/24/2020	P2
C	THEFT 3D FROM MOTOR VEHICLE	8400 N NEVADA ST	7/24/2020	P2
C	THEFT 3D SHOPLIFTING	4700 N DIVISION ST	7/20/2020	P3
C	THEFT 3D SHOPLIFTING	4700 N DIVISION ST	7/20/2020	P3
C	THEFT 3D SHOPLIFTING	4700 N DIVISION ST	7/21/2020	P3

For protection of victim privacy, the entire address on sexual assault crimes has been redacted.

<b>A/C</b>	<b>Offense Statute</b>	<b>Address</b>	<b>Reported Date</b>	<b>Dist</b>
C	THEFT 3D SHOPLIFTING	4700 N DIVISION ST	7/24/2020	P3
C	THEFT 3D SHOPLIFTING	4700 N DIVISION ST	7/24/2020	P3
C	THEFT 3D SHOPLIFTING	4700 N DIVISION ST	7/24/2020	P3
C	THEFT 3D SHOPLIFTING	4700 N DIVISION ST	7/24/2020	P3
C	THEFT 3D SHOPLIFTING	4700 N DIVISION ST	7/24/2020	P3
C	THEFT 3D SHOPLIFTING	6600 N DIVISION ST	7/24/2020	P3
C	THEFT 3D SHOPLIFTING	7500 N DIVISION ST	7/24/2020	P2
C	THEFT OF A FIREARM FROM BUILDING	7700 N STANDARD ST	7/19/2020	P4
A	THEFT OF MOTOR VEHICLE	200 E WEDGEWOOD AVE	7/20/2020	P3
C	THEFT OF MOTOR VEHICLE	4200 N DIVISION ST	7/22/2020	P3
C	THEFT OF MOTOR VEHICLE	400 E DALTON AVE	7/25/2020	P4
C	THEFT OF MOTOR VEHICLE	400 E DALTON AVE	7/25/2020	P4
C	THEFT OF MOTOR VEHICLE	600 E HOUSTON AVE	7/25/2020	P4
<b>SPB3WH</b>				
C	ASSAULT 1D	N MARTIN ST / E EVERETT AVE	7/20/2020	P4
C	THEFT 3D FROM MOTOR VEHICLE	1600 E WABASH AVE	7/25/2020	P3

POLICE SUMMARY - Ending: Saturday, July 25, 2020



## NE - Northeast District (P4)

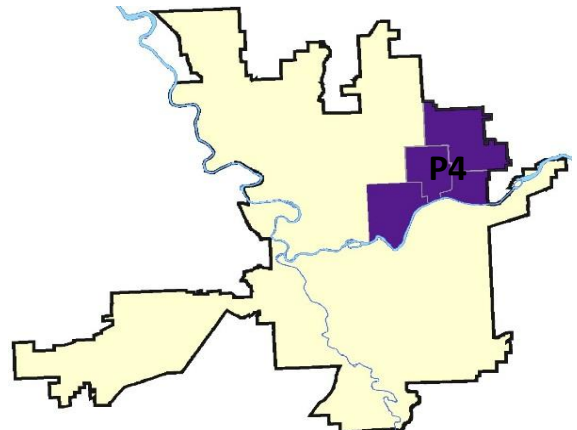
### Preliminary IBR Counts

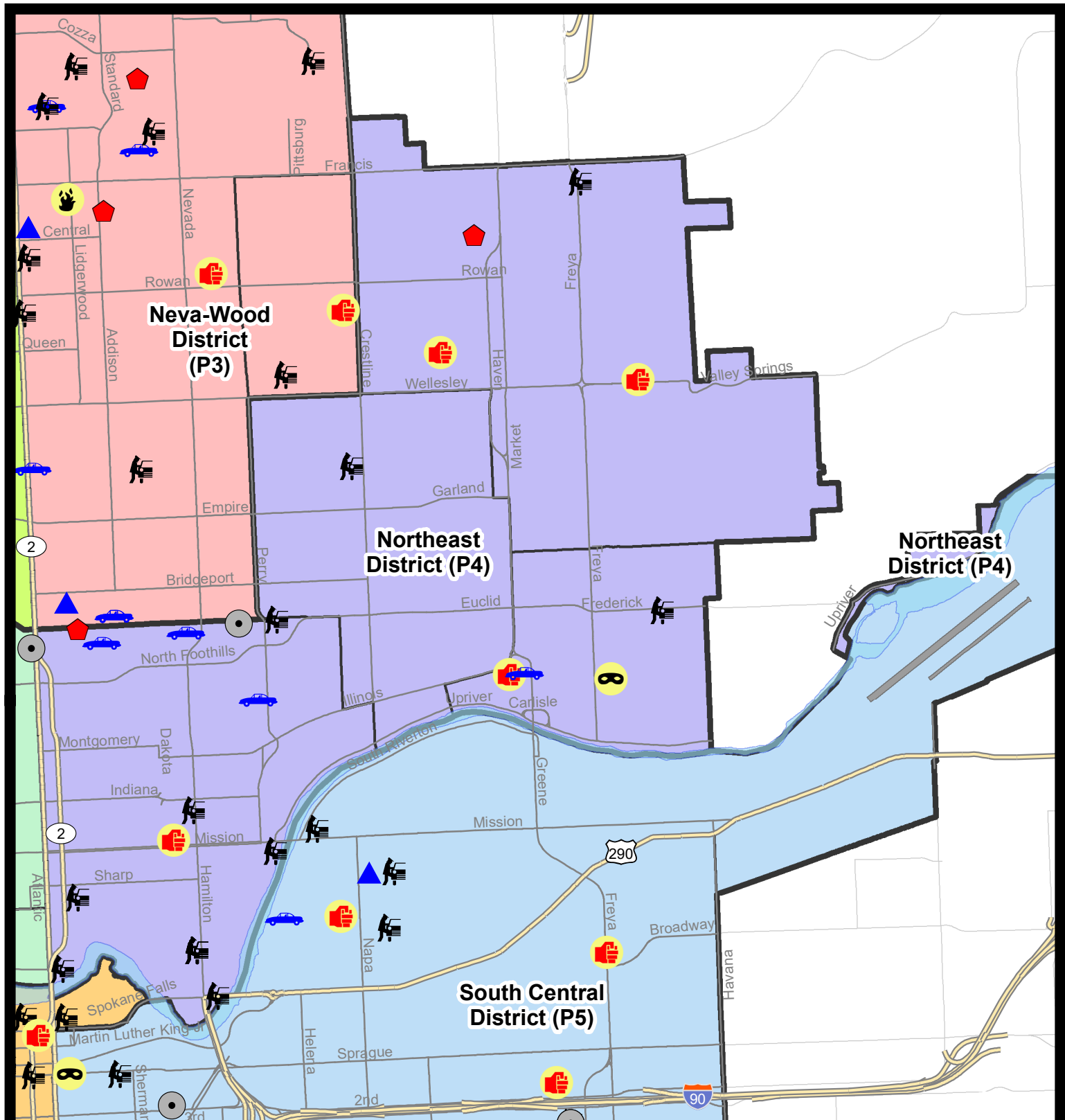
NIBRS Categories (Part 1 Selected)		7 Day Comparison			28 Day Comparison			YTD Comparison		
		Current	Prior	Percent	Current	Prior	Percent	Current	Prior	Percent
<b>Violent</b>	Criminal Homicide	0	0		0	0		1	0	
	Rape	0	0		2	4	-50.00%	16	25	-36.00%
	Robbery - Commercial	0	0		1	1	0.00%	3	10	-70.00%
	Robbery - Person	1	0		1	3	-66.67%	18	13	38.46%
	Aggravated Assault - Non DV	0	2	-100.00%	4	9	-55.56%	48	52	-7.69%
	Aggravated Assault - DV	4	1	300.00%	7	1	600.00%	23	27	-14.81%
<b>Violent Total:</b>		5	3	66.67%	15	18	-16.67%	109	127	-14.17%
<b>Property</b>	Burglary - Residential	2	0		12	14	-14.29%	86	90	-4.44%
	Burglary Garage	0	4	-100.00%	7	4	75.00%	44	29	51.72%
	Burglary Commercial	1	0		5	6	-16.67%	29	29	0.00%
	Larceny	24	27	-11.11%	97	81	19.75%	689	906	-23.95%
	Vehicle Theft	4	5	-20.00%	15	16	-6.25%	114	165	-30.91%
	Arson	0	0		1	3	-66.67%	9	4	125.00%
<b>Property Total:</b>		31	36	-13.89%	137	124	10.48%	971	1223	-20.61%
<b>Preliminary Part 1 Crime Totals:</b>		36	39	-7.69%	152	142	7.04%	1080	1350	-20.00%
<b>Current 7 Day Period:</b>		7/19/2020 - 7/25/2020			<b>Prior 7 Day Period:</b>		7/12/2020 - 7/18/2020			
<b>Current 28 Day Period:</b>		6/28/2020 - 7/25/2020			<b>Prior 28 Day Period:</b>		5/31/2020 - 6/27/2020			
<b>Current YTD Day Period:</b>		1/1/2020 - 7/25/2020			<b>Prior YTD Period:</b>		1/1/2019 - 7/25/2019			

Prepared by SPD Crime Analysis Office - Monday, July 27, 2020

**NOTE:** SPD moved from UCR to the NIBRS reporting standard on 10/4/16 following the transition to a new RMS System. [Numbers on CompStat reports prior to this date should not be used as a comparison to those on this report.](#) Additional info on these reporting standards can be found on the FBI website: <https://ucr.fbi.gov/nibrs-overview>

This chart represents Preliminary counts of selected crime categories from Police Case Reports. Full statistical analysis to determine the confidence level of this data has not been performed. The % change columns on the preliminary counts differ from the percentage change on the NIBRS crime report, sometimes significantly. The CompStat report is designed for operational use and includes only selected NIBRS categories and coding less complex than full NIBRS rules. Official statistics for these and other NIBRS categories can be found on WASPC & FBI websites once available.





**City of Spokane**  
**Northeast District (P4)**  
**Selected Crime Codes**  
**2020-07-19 to 2020-07-25**  
 Prepared By:  
 Crime Analysis Unit  
 Spokane Police Department

#### Legend

##### NIBRS Events



Criminal Homicide



Rape



Robbery Commercial



Robbery Person



Aggravated Assault



Burglary Residential



Burglary Garage



Burglary Commercial



Vehicle Prowling



Vehicle Theft



Arson



Cases Represent LERMS Crime Codes  
 Points may indicate multiple events  
 Note: Veh Prowl is only Larceny displayed

For Additional Information on  
 Incidents pertaining to an  
 Area, Trend, or Pattern  
 Contact Information Analysis

0 0.2 0.4 0.8 Miles



THIS IS NOT A LEGAL DOCUMENT.  
 The information shown on this map is compiled  
 from various sources and is subject to constant  
 revision. Information shown on this map should  
 not be used to determine the location of facilities  
 in relationship to property lines, section lines,  
 streets, etc.

Sunday - Saturday

NE - Northeast District (P4)

7/19/2020 TO 7/25/2020



<u>A/C</u>	<u>Offense Statute</u>	<u>Address</u>	<u>Reported Date</u>	<u>Dist</u>
<b><u>SPB4BE</u></b>				
A	BURGLARY 2D FENCED AREA	2800 E GARLAND AVE	7/19/2020	P4
C	THEFT 3D FROM MOTOR VEHICLE	4100 N MARTIN ST	7/23/2020	P4
C	THEFT 3D SHOPLIFTING	3900 N MARKET ST	7/25/2020	P4
<b><u>SPB4HI</u></b>				
C	ASSAULT 2D	4900 N LACEY ST	7/24/2020	P4
C	HARASSMENT FELONY WEAPON INVOLVED	3900 E WELLESLEY AVE	7/25/2020	P4
C	RESIDENTIAL BURGLARY	2900 E COLUMBIA AVE	7/21/2020	P4
C	THEFT 2D ALL OTHER	2700 E NEBRASKA AVE	7/24/2020	P4
C	THEFT 3D ALL OTHER	3400 E GLASS AVE	7/21/2020	P4
C	THEFT 3D FROM BUILDING	2400 E BISMARK AVE	7/21/2020	P4
C	THEFT 3D FROM MOTOR VEHICLE	6100 N FREYA ST	7/25/2020	P4
<b><u>SPB4LO</u></b>				
C	BURGLARY 1D FROM RESIDENCE	200 E EUCLID AVE	7/21/2020	P2
A	BURGLARY 2D COMMERCIAL	1200 E EUCLID AVE	7/21/2020	P4
C	IBR Purposes Only - Aggravated Assault	700 E MISSION AVE	7/22/2020	P3
C	MAIL THEFT	1800 E ILLINOIS AVE	7/25/2020	P2
C	MAIL THEFT	1800 E ILLINOIS AVE	7/25/2020	P2
C	THEFT 1D FROM MOTOR VEHICLE	N COLUMBUS ST / E TRENT AVE	7/21/2020	P4
C	THEFT 2D ALL OTHER	900 E MISSION AVE	7/19/2020	P4
C	THEFT 2D ALL OTHER	E ILLINOIS AVE / N PERRY ST	7/25/2020	P2
C	THEFT 2D FROM MOTOR VEHICLE	1800 N HAMILTON ST	7/24/2020	P4
C	THEFT 2D VEHICLE PARTS AND ACCESSORIES	800 E JACKSON AVE	7/21/2020	P4
A	THEFT 3D FROM MOTOR VEHICLE	800 N CINCINNATI ST	7/20/2020	P4
A	THEFT 3D FROM MOTOR VEHICLE	800 N CINCINNATI ST	7/20/2020	P4
A	THEFT 3D FROM MOTOR VEHICLE	800 N CINCINNATI ST	7/20/2020	P4
C	THEFT 3D FROM MOTOR VEHICLE	3000 N HOGAN ST	7/21/2020	P4
A	THEFT 3D FROM MOTOR VEHICLE	1400 E MISSION AVE	7/24/2020	P4
A	THEFT 3D FROM MOTOR VEHICLE	700 N DIVISION ST	7/25/2020	P4
A	THEFT 3D FROM MOTOR VEHICLE	100 E BOONE AVE	7/25/2020	P4
C	THEFT 3D VEHICLE PARTS AND ACCESSORIES	400 E MONTGOMERY AVE	7/24/2020	P4
C	THEFT OF MOTOR VEHICLE	2500 N DENVER ST	7/20/2020	P4
C	THEFT OF MOTOR VEHICLE	400 E FAIRVIEW AVE	7/20/2020	P2
C	THEFT OF MOTOR VEHICLE	N HAMILTON ST / E FAIRVIEW AVE	7/24/2020	P3
<b><u>SPB4MI</u></b>				
C	ASSAULT 2D	2600 N MARKET ST	7/22/2020	P4
C	ROBBERY 1D CARJACKING	2500 N SYCAMORE ST	7/23/2020	P4
C	THEFT 2D FROM MOTOR VEHICLE	4000 E FREDERICK AVE	7/21/2020	P4

For protection of victim privacy, the entire address on sexual assault crimes has been redacted.



<b><u>A/C</u></b>	<b><u>Offense Statute</u></b>	<b><u>Address</u></b>	<b><u>Reported Date</u></b>	<b><u>Dist</u></b>
C	THEFT 3D SHOPLIFTING	3900 E COURTLAND AVE	7/24/2020	P4
C	THEFT OF MOTOR VEHICLE	3100 E MARIETTA AVE	7/24/2020	P4

# SPOKANE POLICE DEPARTMENT



## **SOUTH** **Police Service Area**

### PSA Commander

**Captain Tracie Meidl**

**South Central District (P5)**

**Southeast District (P6)**

**Southwest District (P7)**



POLICE SUMMARY - Ending: Saturday, July 25, 2020

## ***SOUTH PRECINCT (P5, P6, and P7)***



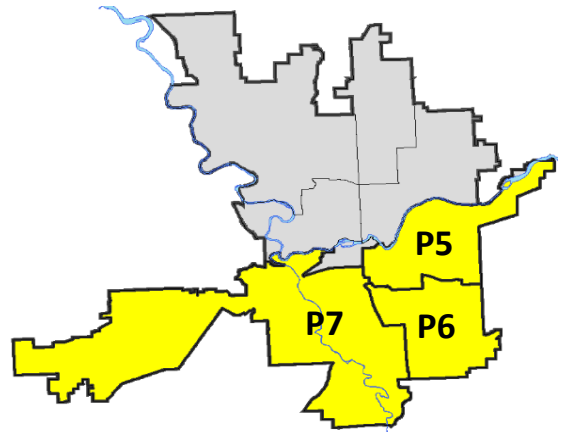
### Preliminary IBR Counts

NIBRS Categories (Part 1 Selected)		7 Day Comparison			28 Day Comparison			YTD Comparison		
		Current	Prior	Percent	Current	Prior	Percent	Current	Prior	Percent
<b>Violent</b>	Criminal Homicide	0	0		0	0		0	2	-100.00%
	Rape	0	0		4	8	-50.00%	33	36	-8.33%
	Robbery - Commercial	0	0		0	0		7	4	75.00%
	Robbery - Person	1	2	-50.00%	5	4	25.00%	32	42	-23.81%
	Aggravated Assault - Non DV	6	6	0.00%	18	9	100.00%	80	92	-13.04%
	Aggravated Assault - DV	1	3	-66.67%	5	7	-28.57%	60	62	-3.23%
<b>Violent Total:</b>		8	11	-27.27%	32	28	14.29%	212	238	-10.92%
<b>Property</b>	Burglary - Residential	7	3	133.33%	25	26	-3.85%	175	152	15.13%
	Burglary Garage	5	6	-16.67%	19	19	0.00%	125	114	9.65%
	Burglary Commercial	3	3	0.00%	9	8	12.50%	100	85	17.65%
	Larceny	58	57	1.75%	252	216	16.67%	1614	1683	-4.10%
	Vehicle Theft	7	2	250.00%	27	32	-15.63%	227	196	15.82%
	Arson	0	1	-100.00%	3	1	200.00%	16	6	166.67%
<b>Property Total:</b>		80	72	11.11%	335	302	10.93%	2257	2236	0.94%
<b>Preliminary Part 1 Crime Totals:</b>		88	83	6.02%	367	330	11.21%	2469	2474	-0.20%
<b>Current 7 Day Period:</b>		7/19/2020 - 7/25/2020			<b>Prior 7 Day Period:</b>		7/12/2020 - 7/18/2020			
<b>Current 28 Day Period:</b>		6/28/2020 - 7/25/2020			<b>Prior 28 Day Period:</b>		5/31/2020 - 6/27/2020			
<b>Current YTD Day Period:</b>		1/1/2020 - 7/25/2020			<b>Prior YTD Period:</b>		1/1/2019 - 7/25/2019			

Prepared by SPD Crime Analysis Office - Monday, July 27, 2020

**NOTE:** SPD moved from UCR to the NIBRS reporting standard on 10/4/16 following the transition to a new RMS System. [Numbers on CompStat reports prior to this date should not be used as a comparison to those on this report.](#) Additional info on these reporting standards can be found on the FBI website: <https://ucr.fbi.gov/nibrs-overview>

This chart represents Preliminary counts of selected crime categories from Police Case Reports. Full statistical analysis to determine the confidence level of this data has not been performed. The % change columns on the preliminary counts differ from the percentage change on the NIBRS crime report, sometimes significantly. The CompStat report is designed for operational use and includes only selected NIBRS categories and coding less complex than full NIBRS rules. Official statistics for these and other NIBRS categories can be found on WASPC & FBI websites once available.



POLICE SUMMARY - Ending: Saturday, July 25, 2020



## SE - South Central District (P5)

### Preliminary IBR Counts

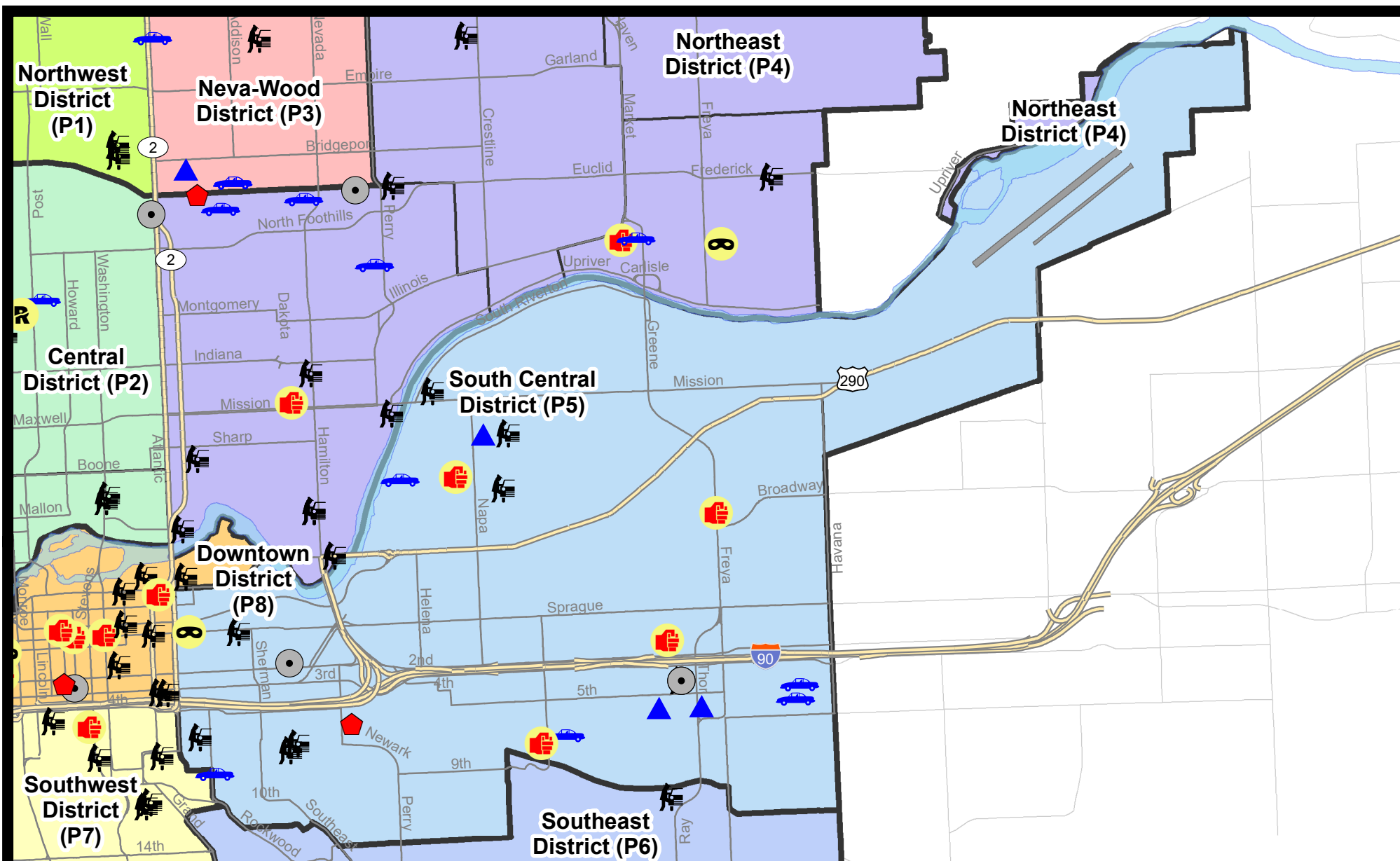
NIBRS Categories (Part 1 Selected)		7 Day Comparison			28 Day Comparison			YTD Comparison		
		Current	Prior	Percent	Current	Prior	Percent	Current	Prior	Percent
<b>Violent</b>	Criminal Homicide	0	0		0	0		0	2	-100.00%
	Rape	0	0		1	4	-75.00%	11	13	-15.38%
	Robbery - Commercial	0	0		0	0		1	2	-50.00%
	Robbery - Person	1	1	0.00%	3	2	50.00%	14	24	-41.67%
	Aggravated Assault - Non DV	3	4	-25.00%	11	4	175.00%	45	44	2.27%
	Aggravated Assault - DV	1	2	-50.00%	3	3	0.00%	28	30	-6.67%
<b>Violent Total:</b>		5	7	-28.57%	18	13	38.46%	99	115	-13.91%
<b>Property</b>	Burglary - Residential	1	0		12	9	33.33%	63	36	75.00%
	Burglary Garage	3	1	200.00%	5	3	66.67%	21	22	-4.55%
	Burglary Commercial	3	2	50.00%	8	6	33.33%	53	48	10.42%
	Larceny	22	18	22.22%	94	78	20.51%	569	631	-9.83%
	Vehicle Theft	5	0		10	7	42.86%	89	92	-3.26%
	Arson	0	0		2	0		7	4	75.00%
<b>Property Total:</b>		34	21	61.90%	131	103	27.18%	802	833	-3.72%
<b>Preliminary Part 1 Crime Totals:</b>		39	28	39.29%	149	116	28.45%	901	948	-4.96%
<b>Current 7 Day Period:</b>		7/19/2020 - 7/25/2020			<b>Prior 7 Day Period:</b>		7/12/2020 - 7/18/2020			
<b>Current 28 Day Period:</b>		6/28/2020 - 7/25/2020			<b>Prior 28 Day Period:</b>		5/31/2020 - 6/27/2020			
<b>Current YTD Day Period:</b>		1/1/2020 - 7/25/2020			<b>Prior YTD Period:</b>		1/1/2019 - 7/25/2019			

Prepared by SPD Crime Analysis Office - Monday, July 27, 2020

**NOTE:** SPD moved from UCR to the NIBRS reporting standard on 10/4/16 following the transition to a new RMS System. [Numbers on CompStat reports prior to this date should not be used as a comparison to those on this report.](#) Additional info on these reporting standards can be found on the FBI website: <https://ucr.fbi.gov/nibrs-overview>

This chart represents Preliminary counts of selected crime categories from Police Case Reports. Full statistical analysis to determine the confidence level of this data has not been performed. The % change columns on the preliminary counts differ from the percentage change on the NIBRS crime report, sometimes significantly. The CompStat report is designed for operational use and includes only selected NIBRS categories and coding less complex than full NIBRS rules. Official statistics for these and other NIBRS categories can be found on WASPC & FBI websites once available.



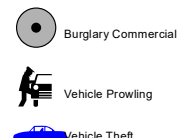
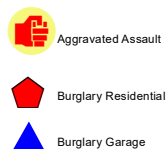



**City of Spokane**  
**South Central District (P5)**  
**Selected**  
**Crime Types**  
**2020-07-19 to 2020-07-25**

Prepared By:  
**Crime Analysis Unit**  
**Spokane Police Department**

**Legend**

**NIBRS Events**



Cases Represent LERMS Crime Codes  
 Points may indicate multiple events  
 Note: Veh Prowl is only Larceny category displayed



For Additional Information on Incidents  
 pertaining to an Area, Trend, or Pattern  
 Contact Information Analysis

0 0.2 0.4 0.6 0.8 1 Miles



**THIS IS NOT A LEGAL DOCUMENT:**  
 The information shown on this map is compiled  
 from various sources and is subject to constant  
 revision. Information shown on this map should  
 not be used to determine the location of facilities  
 in relationship to property lines, section lines,  
 streets, etc.

Sunday - Saturday

SE - South Central District (P5)

7/19/2020 TO 7/25/2020



<u>A/C</u>	<u>Offense Statute</u>	<u>Address</u>	<u>Reported Date</u>	<u>Dist</u>
<b><u>SPC5EC</u></b>				
C	ASSAULT 2D	S RAY ST / E PACIFIC AVE	7/20/2020	P6
C	ASSAULT 2D	2300 E 7TH AVE	7/23/2020	P5
C	BURGLARY 1D FROM RESIDENCE	600 S RICHARD ALLEN CT	7/24/2020	P6
C	BURGLARY 2D COMMERCIAL	700 E 2ND AVE	7/21/2020	P6
C	BURGLARY 2D COMMERCIAL	400 S THOR ST	7/21/2020	P5
C	BURGLARY 2D COMMERCIAL	400 S THOR ST	7/25/2020	P6
C	BURGLARY 2D GARAGE	500 S GREENE ST	7/19/2020	P5
C	BURGLARY 2D GARAGE	500 S THOR ST	7/21/2020	P5
C	RETAIL THEFT WITH SPECIAL CIRCUMSTANCES 3D	400 S THOR ST	7/25/2020	P6
C	ROBBERY 1D PERSON	S PINE ST / E SPRAGUE AVE	7/24/2020	P8
C	THEFT 1D ALL OTHER	0 N GRANT ST	7/23/2020	P5
C	THEFT 2D FROM BUILDING	4000 E 5TH AVE	7/25/2020	P6
C	THEFT 2D VEHICLE PARTS AND ACCESSORIES	3200 E SPRAGUE AVE	7/25/2020	P5
C	THEFT 3D CITY SHOPLIFTING	400 S THOR ST	7/25/2020	P6
C	THEFT 3D FROM BUILDING	500 S HATCH ST	7/21/2020	P5
C	THEFT 3D FROM BUILDING	4100 E HARTSON AVE	7/21/2020	P5
A	THEFT 3D FROM MOTOR VEHICLE	400 E SPRAGUE AVE	7/22/2020	P5
C	THEFT 3D FROM MOTOR VEHICLE	700 S HATCH ST	7/22/2020	P5
A	THEFT 3D FROM MOTOR VEHICLE	700 S SCOTT ST	7/23/2020	P5
C	THEFT 3D FROM MOTOR VEHICLE	100 E HARTSON AVE	7/23/2020	P5
C	THEFT 3D FROM MOTOR VEHICLE	400 S THOR ST	7/23/2020	P5
C	THEFT 3D VEHICLE PARTS AND ACCESSORIES	2200 E 4TH AVE	7/21/2020	P5
C	THEFT OF MOTOR VEHICLE	4000 E 6TH AVE	7/19/2020	P5
C	THEFT OF MOTOR VEHICLE	800 S COWLEY ST	7/23/2020	P7
C	THEFT OF MOTOR VEHICLE	2500 E 7TH AVE	7/23/2020	P5
C	THEFT OF MOTOR VEHICLE	4000 E 5TH AVE	7/25/2020	P6
C	THEFT-CITY (Shoplifting)	E TRENT AVE / E SPRINGFIELD AVE	7/22/2020	
C	VEHICULAR ASSAULT	N FREYA ST / E SPRINGFIELD AVE	7/22/2020	P6
<b><u>SPC5GP</u></b>				
C	BURGLARY 1D FENCED AREA	1900 N WATERWORKS ST	7/20/2020	P5
C	BURGLARY 2D GARAGE	2000 E SHARP AVE	7/21/2020	P6
C	HARASSMENT FELONY WEAPON INVOLVED	1800 E CATALDO AVE	7/19/2020	P6
C	THEFT 2D FROM MOTOR VEHICLE	2100 E MALLON AVE	7/20/2020	P5
C	THEFT 3D ALL OTHER	2600 E BOONE AVE	7/19/2020	P5
C	THEFT 3D CITY ALL OTHER	2600 E BOONE AVE	7/20/2020	P6
C	THEFT 3D FROM BUILDING	1700 E BOONE AVE	7/20/2020	P4
A	THEFT 3D FROM MOTOR VEHICLE	1600 E SOUTH RIVERTON AVE	7/22/2020	P5
A	THEFT 3D FROM MOTOR VEHICLE	2200 E SHARP AVE	7/24/2020	P5

For protection of victim privacy, the entire address on sexual assault crimes has been redacted.



<b>A/C</b>	<b>Offense Statute</b>	<b>Address</b>	<b>Reported Date</b>	<b>Dist</b>
C	THEFT 3D VEHICLE PARTS AND ACCESSORIES	3900 E TRENT AVE	7/20/2020	P5
C	THEFT OF MOTOR VEHICLE	1000 N HOGAN ST	7/23/2020	P6

POLICE SUMMARY - Ending: Saturday, July 25, 2020



## SE - Southeast District (P6)

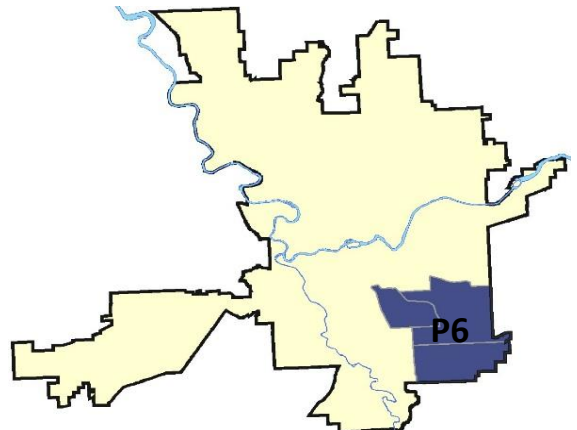
### Preliminary IBR Counts

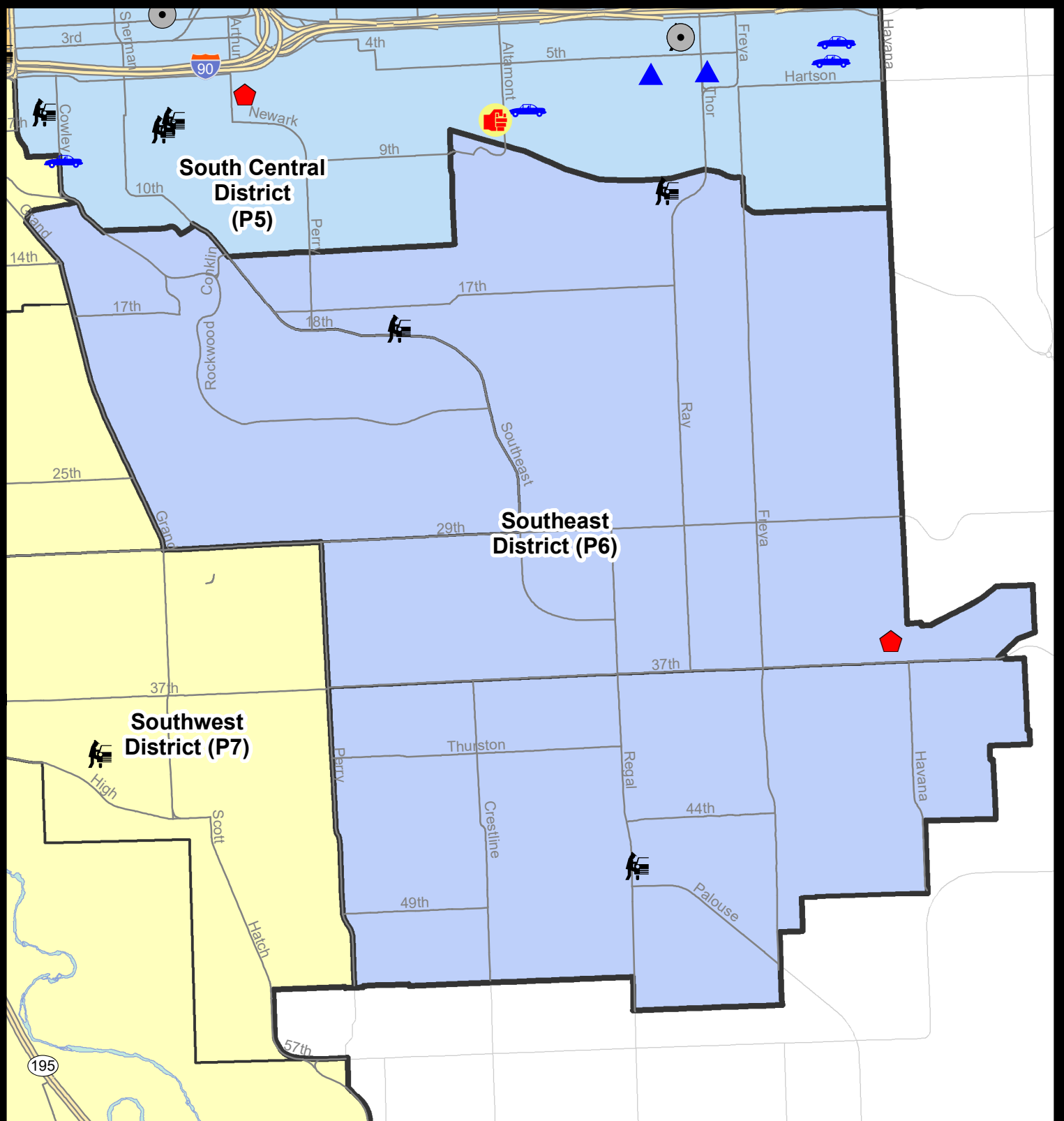
NIBRS Categories (Part 1 Selected)		7 Day Comparison			28 Day Comparison			YTD Comparison		
		Current	Prior	Percent	Current	Prior	Percent	Current	Prior	Percent
<b>Violent</b>	Criminal Homicide	0	0		0	0		0	0	
	Rape	0	0		1	1	0.00%	5	9	-44.44%
	Robbery - Commercial	0	0		0	0		4	1	300.00%
	Robbery - Person	0	0		0	0		4	8	-50.00%
	Aggravated Assault - Non DV	0	0		0	1	-100.00%	7	10	-30.00%
	Aggravated Assault - DV	0	0		1	2	-50.00%	14	10	40.00%
<b>Violent Total:</b>		0	0		2	4	-50.00%	34	38	-10.53%
<b>Property</b>	Burglary - Residential	1	0		2	6	-66.67%	40	38	5.26%
	Burglary Garage	0	3	-100.00%	5	12	-58.33%	57	39	46.15%
	Burglary Commercial	0	0		0	0		11	6	83.33%
	Larceny	11	13	-15.38%	45	45	0.00%	334	382	-12.57%
	Vehicle Theft	0	0		3	8	-62.50%	41	42	-2.38%
	Arson	0	0		0	0		2	1	100.00%
<b>Property Total:</b>		12	16	-25.00%	55	71	-22.54%	485	508	-4.53%
<b>Preliminary Part 1 Crime Totals:</b>		12	16	-25.00%	57	75	-24.00%	519	546	-4.95%
<b>Current 7 Day Period:</b>		7/19/2020 - 7/25/2020			<b>Prior 7 Day Period:</b>		7/12/2020 - 7/18/2020			
<b>Current 28 Day Period:</b>		6/28/2020 - 7/25/2020			<b>Prior 28 Day Period:</b>		5/31/2020 - 6/27/2020			
<b>Current YTD Day Period:</b>		1/1/2020 - 7/25/2020			<b>Prior YTD Period:</b>		1/1/2019 - 7/25/2019			

Prepared by SPD Crime Analysis Office - Monday, July 27, 2020

**NOTE:** SPD moved from UCR to the NIBRS reporting standard on 10/4/16 following the transition to a new RMS System. [Numbers on CompStat reports prior to this date should not be used as a comparison to those on this report.](#) Additional info on these reporting standards can be found on the FBI website: <https://ucr.fbi.gov/nibrs-overview>

This chart represents Preliminary counts of selected crime categories from Police Case Reports. Full statistical analysis to determine the confidence level of this data has not been performed. The % change columns on the preliminary counts differ from the percentage change on the NIBRS crime report, sometimes significantly. The CompStat report is designed for operational use and includes only selected NIBRS categories and coding less complex than full NIBRS rules. Official statistics for these and other NIBRS categories can be found on WASPC & FBI websites once available.





**City of Spokane**  
**Southeast District (P6)**  
**Selected**  
**Crime Codes**  
**2020-07-19 to 2020-07-25**  
 Prepared By:  
 Crime Analysis Unit  
 Spokane Police Department

#### Legend

##### NIBRS Events



Criminal Homicide



Rape



Robbery Commercial



Robbery Person



Aggravated Assault



Burglary Residential



Burglary Garage



Burglary Commercial



Vehicle Prowling



Vehicle Theft



Arson



Cases Represent LERMS Crime Codes  
 Points may indicate multiple events  
 Note: Veh Prowl is only Larceny displayed

For Additional Information on  
 Incidents pertaining to an  
 Area, Trend, or Pattern  
 Contact Information Analysis

0 0.15 0.3 0.6 Miles



**THIS IS NOT A LEGAL DOCUMENT:**  
 The information shown on this map is compiled  
 from various sources and is subject to constant  
 revision. Information shown on this map should  
 not be used to determine the location of facilities  
 in relationship to property lines, section lines,  
 streets, etc.

Sunday - Saturday

SE - Southeast District (P6)

7/19/2020 TO 7/25/2020



<u>A/C</u>	<u>Offense Statute</u>	<u>Address</u>	<u>Reported Date</u>	<u>Dist</u>
<b><u>SPC6LH</u></b>				
C	RESIDENTIAL BURGLARY	4200 E 36TH AVE	7/21/2020	P6
C	THEFT 2D ALL OTHER	4100 E CONGRESS AVE	7/22/2020	P6
C	THEFT 3D FROM BUILDING	1100 S RAY ST	7/22/2020	P6
C	THEFT 3D FROM MOTOR VEHICLE	1800 E 18TH AVE	7/21/2020	P6
C	THEFT 3D FROM MOTOR VEHICLE	1100 S RAY ST	7/22/2020	P6
C	THEFT 3D VEHICLE PARTS AND ACCESSORIES	3500 E 32ND AVE	7/19/2020	P6
<b><u>SPC6SG</u></b>				
C	MAIL THEFT	3200 E 44TH AVE	7/20/2020	P6
C	THEFT 2D ALL OTHER	5000 S PALOUSE HWY	7/21/2020	P6
C	THEFT 3D ALL OTHER	3300 E 55TH AVE	7/20/2020	P6
C	THEFT 3D FROM BUILDING	4800 S PALOUSE HWY	7/20/2020	P6
C	THEFT 3D FROM MOTOR VEHICLE	4600 S REGAL ST	7/23/2020	P6
C	THEFT 3D VEHICLE PARTS AND ACCESSORIES	5000 S PALOUSE HWY	7/25/2020	P6

POLICE SUMMARY - Ending: Saturday, July 25, 2020



## SW - Southwest District (P7)

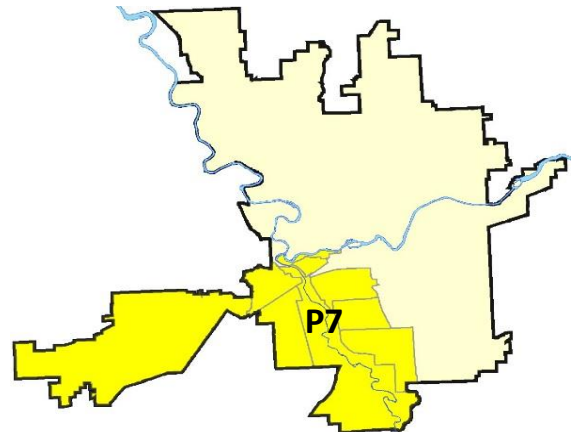
### Preliminary IBR Counts

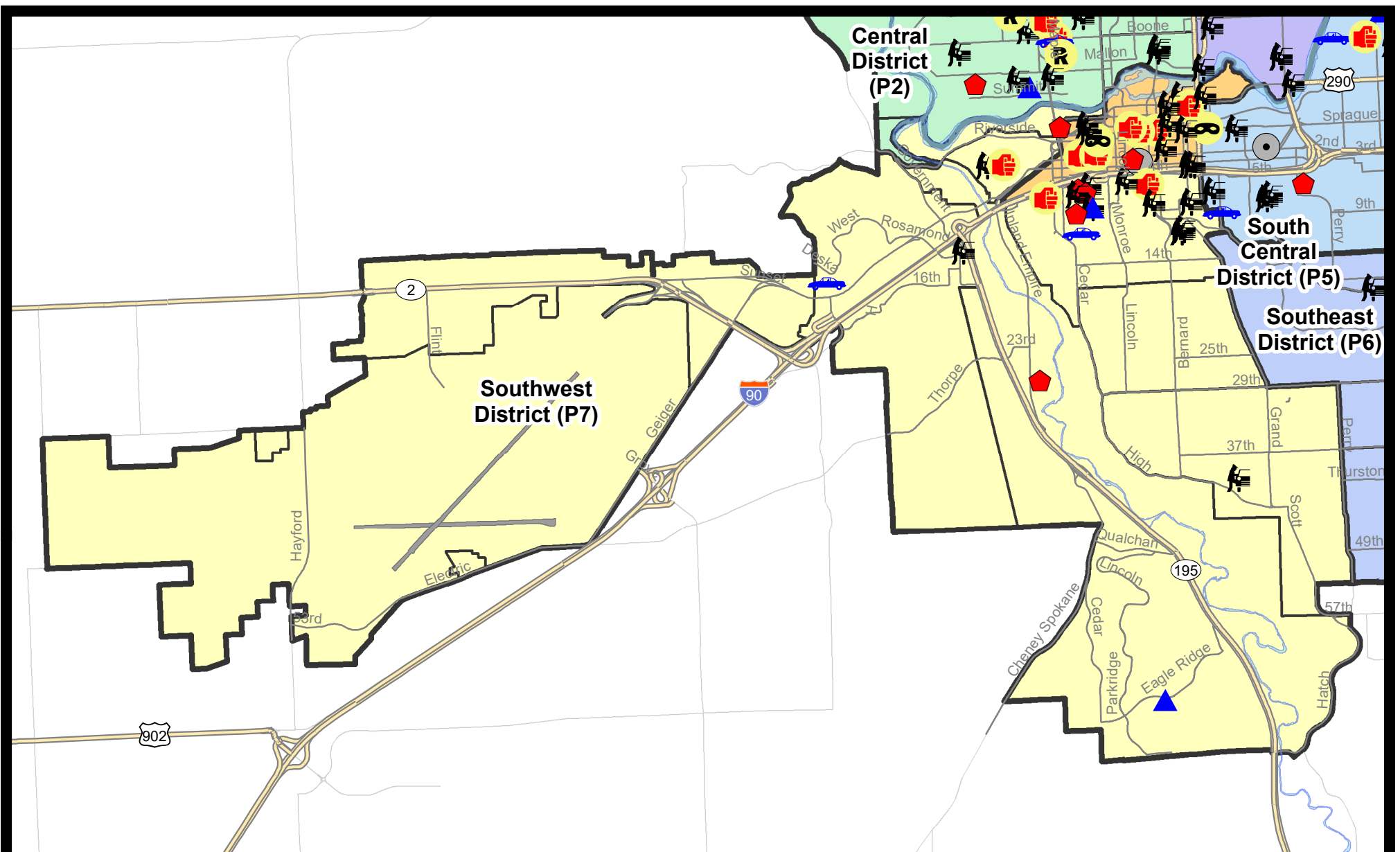
NIBRS Categories (Part 1 Selected)		7 Day Comparison			28 Day Comparison			YTD Comparison		
		Current	Prior	Percent	Current	Prior	Percent	Current	Prior	Percent
<b>Violent</b>	Criminal Homicide	0	0		0	0		0	0	
	Rape	0	0		2	3	-33.33%	17	14	21.43%
	Robbery - Commercial	0	0		0	0		2	1	100.00%
	Robbery - Person	0	1	-100.00%	2	2	0.00%	14	10	40.00%
	Aggravated Assault - Non DV	3	2	50.00%	7	4	75.00%	28	38	-26.32%
	Aggravated Assault - DV	0	1	-100.00%	1	2	-50.00%	18	22	-18.18%
<b>Violent Total:</b>		3	4	-25.00%	12	11	9.09%	79	85	-7.06%
<b>Property</b>	Burglary - Residential	5	3	66.67%	11	11	0.00%	72	78	-7.69%
	Burglary Garage	2	2	0.00%	9	4	125.00%	47	53	-11.32%
	Burglary Commercial	0	1	-100.00%	1	2	-50.00%	36	31	16.13%
	Larceny	25	26	-3.85%	113	93	21.51%	711	670	6.12%
	Vehicle Theft	2	2	0.00%	14	17	-17.65%	97	62	56.45%
	Arson	0	1	-100.00%	1	1	0.00%	7	1	600.00%
<b>Property Total:</b>		34	35	-2.86%	149	128	16.41%	970	895	8.38%
<b>Preliminary Part 1 Crime Totals:</b>		37	39	-5.13%	161	139	15.83%	1049	980	7.04%
<b>Current 7 Day Period:</b>		7/19/2020 - 7/25/2020			<b>Prior 7 Day Period:</b>		7/12/2020 - 7/18/2020			
<b>Current 28 Day Period:</b>		6/28/2020 - 7/25/2020			<b>Prior 28 Day Period:</b>		5/31/2020 - 6/27/2020			
<b>Current YTD Day Period:</b>		1/1/2020 - 7/25/2020			<b>Prior YTD Period:</b>		1/1/2019 - 7/25/2019			

Prepared by SPD Crime Analysis Office - Monday, July 27, 2020

**NOTE:** SPD moved from UCR to the NIBRS reporting standard on 10/4/16 following the transition to a new RMS System. [Numbers on CompStat reports prior to this date should not be used as a comparison to those on this report.](#) Additional info on these reporting standards can be found on the FBI website: <https://ucr.fbi.gov/nibrs-overview>

This chart represents Preliminary counts of selected crime categories from Police Case Reports. Full statistical analysis to determine the confidence level of this data has not been performed. The % change columns on the preliminary counts differ from the percentage change on the NIBRS crime report, sometimes significantly. The CompStat report is designed for operational use and includes only selected NIBRS categories and coding less complex than full NIBRS rules. Official statistics for these and other NIBRS categories can be found on WASPC & FBI websites once available.

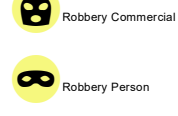




**City of Spokane**  
**Southwest District (P7)**  
**Selected**  
**Crime Types**  
**2020-07-19 to 2020-07-25**  
 Prepared By:  
 Crime Analysis Unit  
 Spokane Police Department

**Legend**

**NIBRS Events**



Cases Represent LERMS Crime Codes  
 Points may indicate multiple events  
 Note: Veh Prowl is only Larceny category displayed



For Additional Information on Incidents  
 pertaining to an Area, Trend, or Pattern  
 Contact Information Analysis

0 0.2 0.4 0.6 0.8 1 1.2 1.4 1.6 Miles



**THIS IS NOT A LEGAL DOCUMENT:**  
 The information shown on this map is compiled  
 from various sources and is subject to constant  
 revision. Information shown on this map should  
 not be used to determine the location of facilities  
 in relationship to property lines, section lines,  
 streets, etc.





Sunday - Saturday

SE - Southwest District (P7)

7/19/2020 TO 7/25/2020



<u>A/C</u>	<u>Offense Statute</u>	<u>Address</u>	<u>Reported Date</u>	<u>Dist</u>
<b><u>SPD7BA</u></b>				
C	ASSAULT 2D	2100 W 2ND AVE	7/21/2020	P7
C	MAIL THEFT	2100 W RIVERSIDE AVE	7/25/2020	P7
C	THEFT 3D ALL OTHER	2000 W RIVERSIDE AVE	7/19/2020	P7
C	THEFT 3D ALL OTHER	1800 W SUNSET BLVD	7/21/2020	P7
C	THEFT 3D FROM MOTOR VEHICLE	200 S SPRUCE ST	7/20/2020	P7
<b><u>SPD7CH</u></b>				
C	ASSAULT 1D	500 W 5TH AVE	7/23/2020	P8
C	ASSAULT 2D	1600 W 6TH AVE	7/25/2020	P7
C	BURGLARY 2D GARAGE	700 S JEFFERSON ST	7/24/2020	P5
C	RESIDENTIAL BURGLARY	1200 W 6TH AVE	7/20/2020	P6
C	RESIDENTIAL BURGLARY	1300 W 5TH AVE	7/23/2020	P7
C	RESIDENTIAL BURGLARY	1300 W 8TH AVE	7/25/2020	P7
C	THEFT 2D ALL OTHER	500 W 7TH AVE	7/22/2020	P5
C	THEFT 2D FROM BUILDING	1500 W 6TH AVE	7/22/2020	P7
C	THEFT 2D FROM MOTOR VEHICLE	200 W CLIFF AVE	7/23/2020	P7
C	THEFT 2D FROM MOTOR VEHICLE	100 W CLIFF DR	7/23/2020	P5
C	THEFT 2D FROM MOTOR VEHICLE	400 W 7TH AVE	7/23/2020	P7
C	THEFT 3D ALL OTHER	100 W 8TH AVE	7/21/2020	P7
C	THEFT 3D ALL OTHER	S BROWNE ST / W 4TH AVE	7/23/2020	P7
A	THEFT 3D FROM BUILDING	1300 W 7TH AVE	7/20/2020	P7
C	THEFT 3D FROM MOTOR VEHICLE	100 W 8TH AVE	7/20/2020	P7
C	THEFT 3D FROM MOTOR VEHICLE	800 W 5TH AVE	7/20/2020	P7
C	THEFT 3D FROM MOTOR VEHICLE	1300 W 6TH AVE	7/22/2020	P7
C	THEFT 3D FROM MOTOR VEHICLE	1300 W 6TH AVE	7/22/2020	P7
C	THEFT 3D FROM MOTOR VEHICLE	700 S JEFFERSON ST	7/24/2020	P5
C	THEFT 3D FROM MOTOR VEHICLE	S JEFFERSON ST / W 5TH AVE	7/24/2020	P7
A	THEFT 3D FROM MOTOR VEHICLE	S JEFFERSON ST / W 5TH AVE	7/24/2020	P7
C	THEFT OF MOTOR VEHICLE	1300 W 10TH AVE	7/21/2020	P7
<b><u>SPD7CS</u></b>				
C	THEFT 1D ALL OTHER	900 E 32ND AVE	7/22/2020	P7
C	THEFT 3D FROM MOTOR VEHICLE	3900 S SKYVIEW DR	7/25/2020	P7
C	THEFT 3D SHOPLIFTING	800 E 29TH AVE	7/20/2020	P7
<b><u>SPD7GT</u></b>				
C	THEFT 3D FROM MOTOR VEHICLE	1100 S LINDEKE CT	7/25/2020	P7
<b><u>SPD7LC</u></b>				
C	BURGLARY 2D GARAGE	6600 S SHELBY RIDGE ST	7/24/2020	P7
C	RESIDENTIAL BURGLARY	1700 W 27TH AVE	7/19/2020	P7

For protection of victim privacy, the entire address on sexual assault crimes has been redacted.

<b>A/C</b>	<b>Offense Statute</b>	<b>Address</b>	<b>Reported Date</b>	<b>Dist</b>
<b><u>SPD7PV</u></b>				
C	RESIDENTIAL BURGLARY	1400 W CLARKE AVE	7/24/2020	P7
<b><u>SPD7WH</u></b>				
C	TAKING MOTOR VEHICLE WITHOUT PERMISSION 2D	1500 S RUSTLE ST	7/21/2020	P7
C	THEFT 3D VEHICLE PARTS AND ACCESSORIES	4300 W SUNSET HWY	7/25/2020	P7
C	THEFT OF A FIREARM ALL OTHER LOCATIONS	3400 W WOODLAND BLVD	7/20/2020	P7

# SPOKANE POLICE DEPARTMENT

## DOWNTOWN

## Police Service Area



PSA Commander

**Captain David Singley**



POLICE SUMMARY - Ending: Saturday, July 25, 2020

## ***DOWNTOWN PRECINCT (P8)***



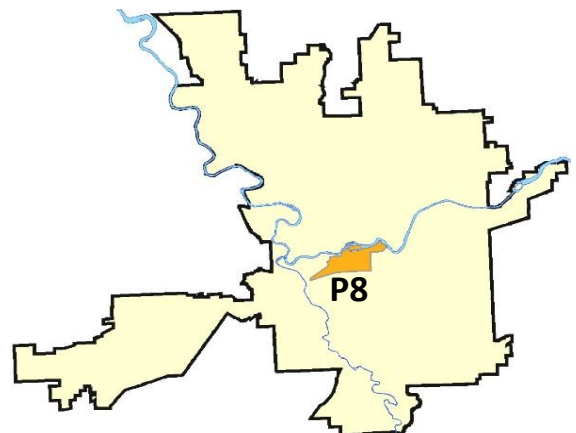
### Preliminary IBR Counts

NIBRS Categories (Part 1 Selected)		7 Day Comparison			28 Day Comparison			YTD Comparison		
		Current	Prior	Percent	Current	Prior	Percent	Current	Prior	Percent
<b>Violent</b>	Criminal Homicide	0	0		0	0		2	1	100.00%
	Rape	0	0		0	3	-100.00%	7	18	-61.11%
	Robbery - Commercial	0	0		0	1	-100.00%	4	2	100.00%
	Robbery - Person	1	3	-66.67%	5	3	66.67%	27	24	12.50%
	Aggravated Assault - Non DV	6	3	100.00%	10	9	11.11%	50	63	-20.63%
	Aggravated Assault - DV	0	0		0	3	-100.00%	12	6	100.00%
<b>Violent Total:</b>		7	6	16.67%	15	19	-21.05%	102	114	-10.53%
<b>Property</b>	Burglary - Residential	1	0		2	0		10	11	-9.09%
	Burglary Garage	0	0		0	0		0	0	
	Burglary Commercial	1	4	-75.00%	7	11	-36.36%	63	43	46.51%
	Larceny	20	13	53.85%	63	56	12.50%	435	545	-20.18%
	Vehicle Theft	0	2	-100.00%	8	2	300.00%	39	37	5.41%
	Arson	0	1	-100.00%	2	2	0.00%	7	6	16.67%
<b>Property Total:</b>		22	20	10.00%	82	71	15.49%	554	642	-13.71%
<b>Preliminary Part 1 Crime Totals:</b>		29	26	11.54%	97	90	7.78%	656	756	-13.23%
<b>Current 7 Day Period:</b>		7/19/2020 - 7/25/2020			<b>Prior 7 Day Period:</b>		7/12/2020 - 7/18/2020			
<b>Current 28 Day Period:</b>		6/28/2020 - 7/25/2020			<b>Prior 28 Day Period:</b>		5/31/2020 - 6/27/2020			
<b>Current YTD Day Period:</b>		1/1/2020 - 7/25/2020			<b>Prior YTD Period:</b>		1/1/2019 - 7/25/2019			

Prepared by SPD Crime Analysis Office - Monday, July 27, 2020

**NOTE:** SPD moved from UCR to the NIBRS reporting standard on 10/4/16 following the transition to a new RMS System. [Numbers on CompStat reports prior to this date should not be used as a comparison to those on this report.](#) Additional info on these reporting standards can be found on the FBI website: <https://ucr.fbi.gov/nibrs-overview>

This chart represents Preliminary counts of selected crime categories from Police Case Reports. Full statistical analysis to determine the confidence level of this data has not been performed. The % change columns on the preliminary counts differ from the percentage change on the NIBRS crime report, sometimes significantly. The CompStat report is designed for operational use and includes only selected NIBRS categories and coding less complex than full NIBRS rules. Official statistics for these and other NIBRS categories can be found on WASPC & FBI websites once available.





Sunday - Saturday

SW - Downtown District (P8)

7/19/2020 TO 7/25/2020



<u>A/C</u>	<u>Offense Statute</u>	<u>Address</u>	<u>Reported Date</u>	<u>Dist</u>
<b>SPD8RS</b>				
C	ASSAULT 1D	0 W SPOKANE FALLS BLVD	7/20/2020	P8
C	ASSAULT 2D	400 W SPRAGUE AVE	7/19/2020	P8
C	ASSAULT 2D	100 S MADISON ST	7/20/2020	P8
C	ASSAULT 2D	100 S ADAMS ST	7/20/2020	P8
C	ASSAULT 3D WEAPON OR NEGLIGENT INJURY	S HOWARD ST / W SPRAGUE AVE	7/25/2020	P8
C	ASSAULT 3D WEAPON OR NEGLIGENT INJURY	700 W RIVERSIDE AVE	7/25/2020	P8
C	BURGLARY 2D COMMERCIAL	200 S HOWARD ST	7/23/2020	P8
C	MAIL THEFT	100 W 3RD AVE	7/20/2020	P8
C	RESIDENTIAL BURGLARY	200 S WALL ST	7/19/2020	P8
C	ROBBERY 1D PERSON	1000 W 1ST AVE	7/25/2020	P8
C	THEFT 2D ALL OTHER	200 N HOWARD ST	7/20/2020	P8
C	THEFT 2D FROM BUILDING	200 N HOWARD ST	7/21/2020	P8
C	THEFT 2D FROM BUILDING	200 S HOWARD ST	7/23/2020	P8
C	THEFT 2D FROM BUILDING	800 W MAIN AVE	7/23/2020	P8
C	THEFT 2D FROM BUILDING	200 W 1ST AVE	7/23/2020	P8
C	THEFT 2D FROM MOTOR VEHICLE	N BERNARD ST / W SPOKANE FALLS BLVD	7/19/2020	P8
C	THEFT 2D FROM MOTOR VEHICLE	300 N RIVERPOINT BLVD	7/22/2020	P8
C	THEFT 3D ALL OTHER	100 S STATE ST	7/20/2020	P8
C	THEFT 3D ALL OTHER	100 S CEDAR ST	7/21/2020	P8
C	THEFT 3D FROM BUILDING	200 S HOWARD ST	7/23/2020	P8
C	THEFT 3D FROM BUILDING	0 W PACIFIC AVE	7/23/2020	P8
A	THEFT 3D FROM MOTOR VEHICLE	1100 W SPRAGUE AVE	7/19/2020	P8
C	THEFT 3D FROM MOTOR VEHICLE	300 W PACIFIC AVE	7/21/2020	P8
A	THEFT 3D FROM MOTOR VEHICLE	W SPRAGUE AVE / S BROWNE ST	7/22/2020	P8
C	THEFT 3D FROM MOTOR VEHICLE	N JEFFERSON ST / W RIVERSIDE AVE	7/22/2020	P8
C	THEFT 3D FROM MOTOR VEHICLE	N BERNARD ST / W RIVERSIDE AVE	7/23/2020	P8
A	THEFT 3D FROM MOTOR VEHICLE	0 W 3RD AVE	7/24/2020	P8
C	THEFT 3D FROM MOTOR VEHICLE	300 N SPOKANE FALLS CT	7/25/2020	P8
C	THEFT 3D FROM MOTOR VEHICLE	0 W 3RD AVE	7/25/2020	P8

POLICE SUMMARY - Ending: Saturday, July 25, 2020



## Other Jurisdiction or Unk District

### Preliminary IBR Counts

NIBRS Categories (Part 1 Selected)		7 Day Comparison			28 Day Comparison			YTD Comparison		
		Current	Prior	Percent	Current	Prior	Percent	Current	Prior	Percent
<b>Violent</b>	Criminal Homicide	0	0		0	0		0	0	
	Rape	0	0		0	1	-100.00%	1	5	-80.00%
	Robbery - Commercial	0	0		0	0		1	0	
	Robbery - Person	0	0		0	0		0	0	
	Aggravated Assault - Non DV	0	1	-100.00%	1	0		4	3	33.33%
	Aggravated Assault - DV	0	0		0	0		2	2	0.00%
<b>Violent Total:</b>		0	1	-100.00%	1	1	0.00%	8	10	-20.00%
<b>Property</b>	Burglary - Residential	0	0		0	0		0	1	-100.00%
	Burglary Garage	0	0		0	0		0	0	
	Burglary Commercial	0	0		0	0		0	1	-100.00%
	Larceny	2	1	100.00%	3	4	-25.00%	20	12	66.67%
	Vehicle Theft	0	0		1	1	0.00%	4	4	0.00%
	Arson	0	0		0	0		1	0	
<b>Property Total:</b>		2	1	100.00%	4	5	-20.00%	25	18	38.89%
<b>Preliminary Part 1 Crime Totals:</b>		2	2	0.00%	5	6	-16.67%	33	28	17.86%
<b>Current 7 Day Period:</b>		7/19/2020 - 7/25/2020			<b>Prior 7 Day Period:</b>		7/12/2020 - 7/18/2020			
<b>Current 28 Day Period:</b>		6/28/2020 - 7/25/2020			<b>Prior 28 Day Period:</b>		5/31/2020 - 6/27/2020			
<b>Current YTD Day Period:</b>		1/1/2020 - 7/25/2020			<b>Prior YTD Period:</b>		1/1/2019 - 7/25/2019			

Prepared by SPD Crime Analysis Office - Monday, July 27, 2020

**NOTE:** SPD moved from UCR to the NIBRS reporting standard on 10/4/16 following the transition to a new RMS System. [Numbers on CompStat reports prior to this date should not be used as a comparison to those on this report.](#) Additional info on these reporting standards can be found on the FBI website: <https://ucr.fbi.gov/nibrs-overview>

This chart represents Preliminary counts of selected crime categories from Police Case Reports. Full statistical analysis to determine the confidence level of this data has not been performed. The % change columns on the preliminary counts differ from the percentage change on the NIBRS crime report, sometimes significantly. The CompStat report is designed for operational use and includes only selected NIBRS categories and coding less complex than full NIBRS rules. Official statistics for these and other NIBRS categories can be found on WASPC & FBI websites once available.



Sunday - Saturday

7/19/2020 TO 7/25/2020

Other Jurisdiction/Unk District



<b><u>A/C</u></b>	<b><u>Offense Statute</u></b>	<b><u>Address</u></b>	<b><u>Reported Date</u></b>	<b><u>Dist</u></b>
<b><u>SV01</u></b>				
C	THEFT 3D ALL OTHER	4700 E 1ST AVE	7/23/2020	P1
<b><u>SV02</u></b>				
C	THEFT 3D FROM MOTOR VEHICLE	12100 E ALKI AVE	7/25/2020	P2