

SPOKANE POLICE DEPARTMENT

PRELIMINARY CITYWIDE **IBR** CRIME REPORT



Preliminary IBR Counts

CHIEF OF POLICE

Craig Meidl

Period Ending: Saturday, July 11, 2020

NIBRS Categories (Part 1 Selected)		7 Day Comparison			28 Day Comparison			YTD Comparison		
		Current	Prior	Percent	Current	Prior	Percent	Current	Prior	Percent
Violent	Criminal Homicide	0	0		1	1	0.00%	6	3	100.00%
	Rape	3	4	-25.00%	19	19	0.00%	103	144	-28.47%
	Robbery - Commercial	1	1	0.00%	5	1	400.00%	36	42	-14.29%
	Robbery - Person	4	0		14	15	-6.67%	112	106	5.66%
	Aggravated Assault - Non DV	9	6	50.00%	34	45	-24.44%	237	292	-18.84%
	Aggravated Assault - DV	3	1	200.00%	18	27	-33.33%	165	174	-5.17%
Violent Total:		20	12	66.67%	91	108	-15.74%	659	761	-13.40%
Property	Burglary - Residential	21	18	16.67%	73	73	0.00%	446	458	-2.62%
	Burglary Garage	14	11	27.27%	40	57	-29.82%	300	300	0.00%
	Burglary Commercial	7	3	133.33%	28	30	-6.67%	256	223	14.80%
	Larceny	171	177	-3.39%	691	681	1.47%	4778	5530	-13.60%
	Vehicle Theft	15	34	-55.88%	91	82	10.98%	662	710	-6.76%
	Arson	3	2	50.00%	9	11	-18.18%	49	26	88.46%
Property Total:		231	245	-5.71%	932	934	-0.21%	6491	7247	-10.43%
Preliminary Part 1 Crime Totals:		251	257	-2.33%	1023	1042	-1.82%	7150	8008	-10.71%
Current 7 Day Period:		7/5/2020 - 7/11/2020			Prior 7 Day Period:		6/28/2020 - 7/4/2020			
Current 28 Day Period:		6/14/2020 - 7/11/2020			Prior 28 Day Period:		5/17/2020 - 6/13/2020			
Current YTD Day Period:		1/1/2020 - 7/11/2020			Prior YTD Period:		1/1/2019 - 7/11/2019			

Prepared by SPD Crime Analysis Office - Monday, July 13, 2020

NOTE: SPD moved from UCR to the NIBRS reporting standard on 10/4/16 following the transition to a new RMS System. [Numbers on CompStat reports prior to this date should not be used as a comparison to those on this report.](#) Additional info on these reporting standards can be found on the FBI website: <https://ucr.fbi.gov/nibrs-overview>

This chart represents Preliminary counts of selected crime categories from Police Case Reports. Full statistical analysis to determine the confidence level of this data has not been performed. The % change columns on the preliminary counts differ from the percentage change on the NIBRS crime report, sometimes significantly. The CompStat report is designed for operational use and includes only selected NIBRS categories and coding less complex than full NIBRS rules. Official statistics for these and other NIBRS categories can be found on WASPC & FBI websites once available.



SPOKANE POLICE DEPARTMENT



NORTH

Police Service Area

PSA Commander

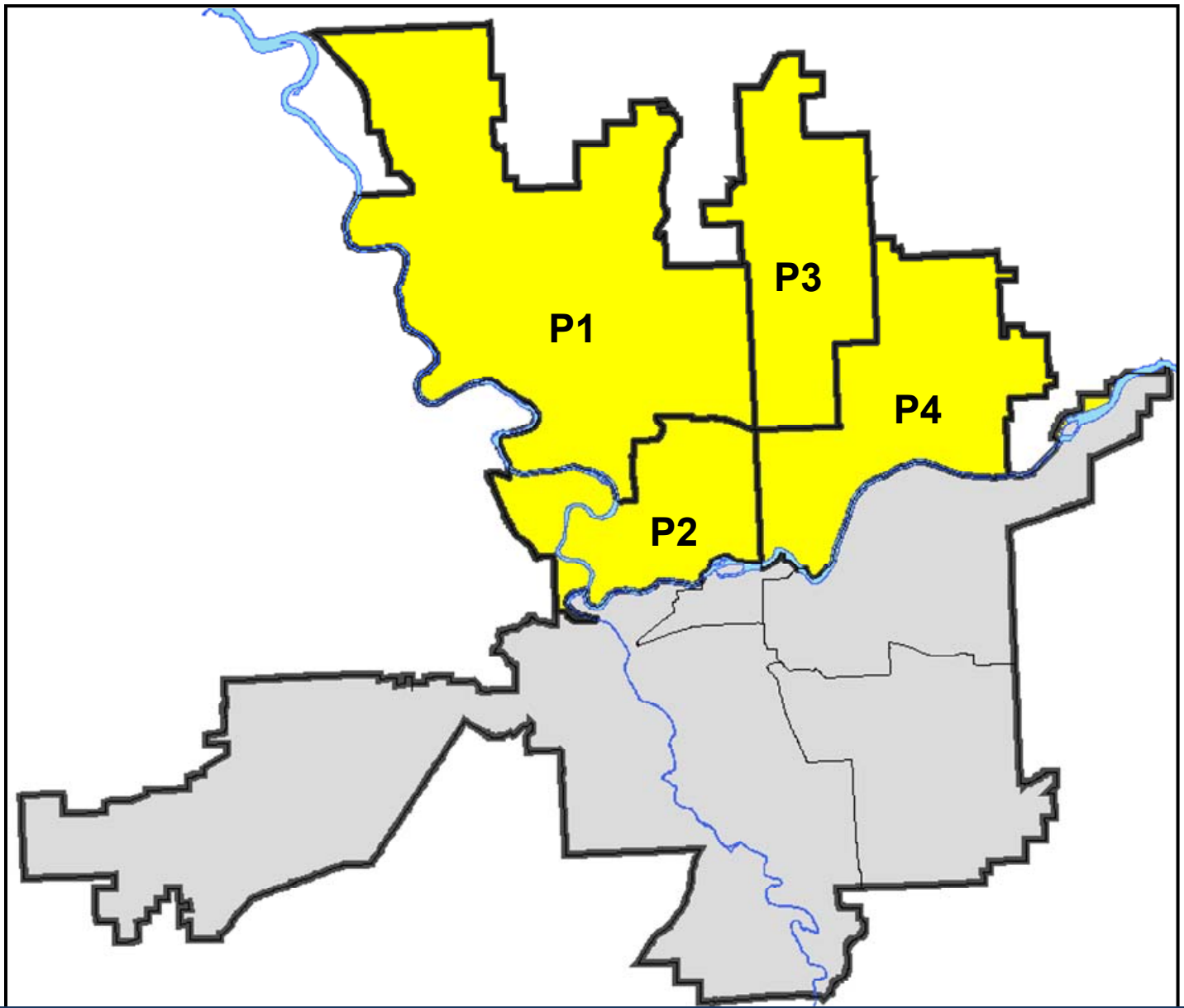
Captain Mark Griffiths

Northwest District (P1)

Central District (P2)

Neva-Wood District (P3)

Northeast District (P4)



POLICE SUMMARY - Ending: Saturday, July 11, 2020

NORTH PRECINCT (P1, P2, P3, and P4)



Preliminary IBR Counts

NIBRS Categories (Part 1 Selected)		7 Day Comparison			28 Day Comparison			YTD Comparison		
		Current	Prior	Percent	Current	Prior	Percent	Current	Prior	Percent
Violent	Criminal Homicide	0	0		1	0		4	0	
	Rape	1	2	-50.00%	8	12	-33.33%	62	88	-29.55%
	Robbery - Commercial	1	1	0.00%	4	1	300.00%	24	37	-35.14%
	Robbery - Person	1	0		8	6	33.33%	60	47	27.66%
	Aggravated Assault - Non DV	4	4	0.00%	18	25	-28.00%	125	149	-16.11%
	Aggravated Assault - DV	2	1	100.00%	12	19	-36.84%	95	107	-11.21%
Violent Total:		9	8	12.50%	51	63	-19.05%	370	428	-13.55%
Property	Burglary - Residential	13	11	18.18%	45	42	7.14%	273	308	-11.36%
	Burglary Garage	8	9	-11.11%	25	36	-30.56%	186	197	-5.58%
	Burglary Commercial	4	1	300.00%	11	13	-15.38%	104	106	-1.89%
	Larceny	88	95	-7.37%	380	423	-10.17%	2863	3496	-18.11%
	Vehicle Theft	9	15	-40.00%	43	53	-18.87%	404	493	-18.05%
	Arson	1	1	0.00%	6	7	-14.29%	27	14	92.86%
Property Total:		123	132	-6.82%	510	574	-11.15%	3857	4614	-16.41%
Preliminary Part 1 Crime Totals:		132	140	-5.71%	561	637	-11.93%	4227	5042	-16.16%
Current 7 Day Period:		7/5/2020 - 7/11/2020			Prior 7 Day Period:		6/28/2020 - 7/4/2020			
Current 28 Day Period:		6/14/2020 - 7/11/2020			Prior 28 Day Period:		5/17/2020 - 6/13/2020			
Current YTD Day Period:		1/1/2020 - 7/11/2020			Prior YTD Period:		1/1/2019 - 7/11/2019			

Prepared by SPD Crime Analysis Office - Monday, July 13, 2020

NOTE: SPD moved from UCR to the NIBRS reporting standard on 10/4/16 following the transition to a new RMS System. [Numbers on CompStat reports prior to this date should not be used as a comparison to those on this report.](#) Additional info on these reporting standards can be found on the FBI website: <https://ucr.fbi.gov/nibrs-overview>

This chart represents Preliminary counts of selected crime categories from Police Case Reports. Full statistical analysis to determine the confidence level of this data has not been performed. The % change columns on the preliminary counts differ from the percentage change on the NIBRS crime report, sometimes significantly. The CompStat report is designed for operational use and includes only selected NIBRS categories and coding less complex than full NIBRS rules. Official statistics for these and other NIBRS categories can be found on WASPC & FBI websites once available.



POLICE SUMMARY - Ending: Saturday, July 11, 2020

NW - Northwest District (P1)



Preliminary IBR Counts

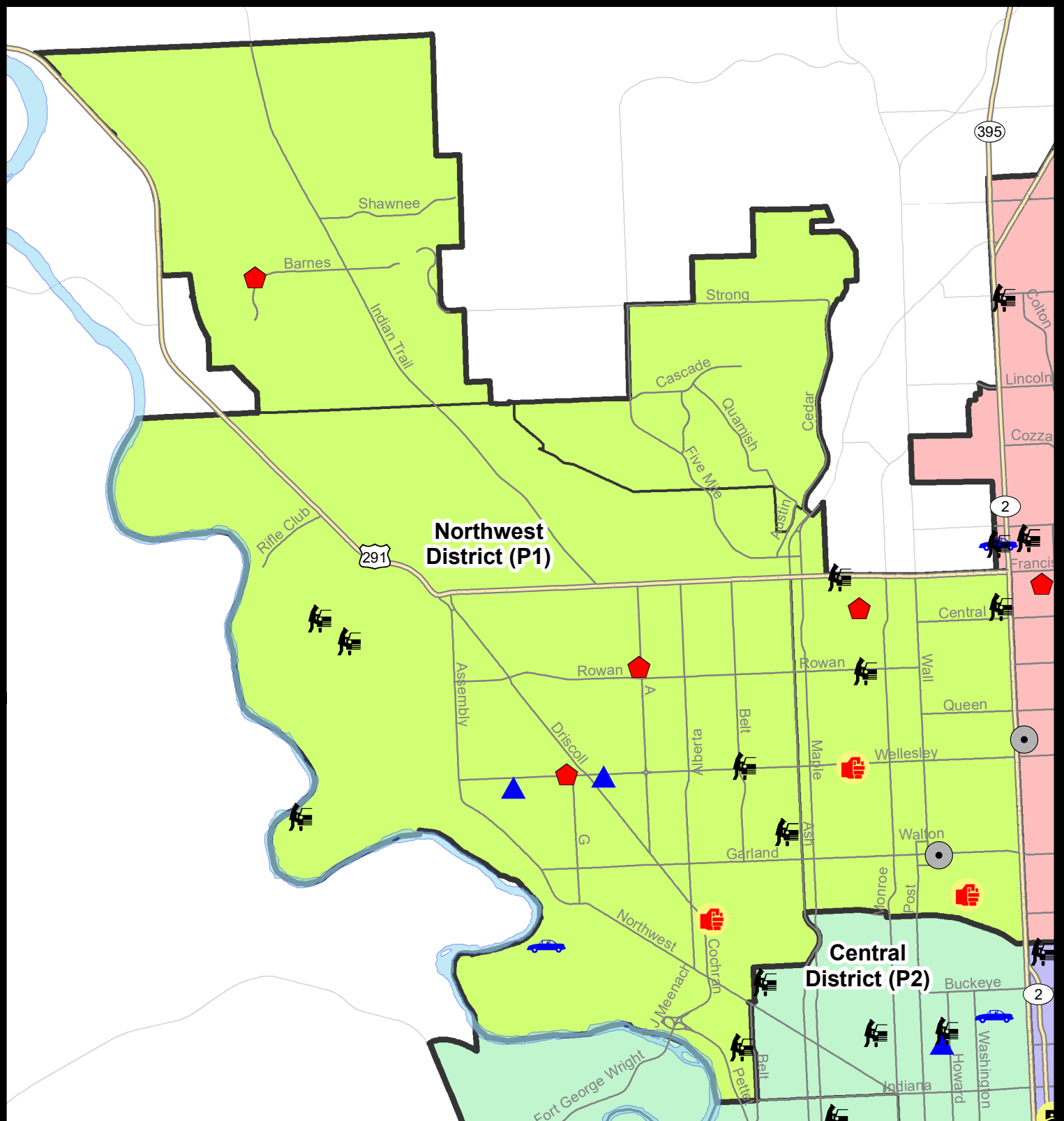
NIBRS Categories (Part 1 Selected)		7 Day Comparison			28 Day Comparison			YTD Comparison		
		Current	Prior	Percent	Current	Prior	Percent	Current	Prior	Percent
Violent	Criminal Homicide	0	0		0	0		1	0	
	Rape	0	1	-100.00%	2	2	0.00%	14	22	-36.36%
	Robbery - Commercial	0	0		0	0		1	5	-80.00%
	Robbery - Person	1	0		1	1	0.00%	9	5	80.00%
	Aggravated Assault - Non DV	2	1	100.00%	3	4	-25.00%	18	19	-5.26%
	Aggravated Assault - DV	1	0		3	8	-62.50%	28	28	0.00%
Violent Total:		4	2	100.00%	9	15	-40.00%	71	79	-10.13%
Property	Burglary - Residential	4	2	100.00%	11	8	37.50%	58	70	-17.14%
	Burglary Garage	2	4	-50.00%	7	9	-22.22%	57	61	-6.56%
	Burglary Commercial	1	0		1	2	-50.00%	17	18	-5.56%
	Larceny	24	23	4.35%	103	124	-16.94%	643	641	0.31%
	Vehicle Theft	1	3	-66.67%	8	17	-52.94%	69	86	-19.77%
	Arson	0	0		0	0		5	4	25.00%
Property Total:		32	32	0.00%	130	160	-18.75%	849	880	-3.52%
Preliminary Part 1 Crime Totals:		36	34	5.88%	139	175	-20.57%	920	959	-4.07%
Current 7 Day Period:		7/5/2020 - 7/11/2020			Prior 7 Day Period:		6/28/2020 - 7/4/2020			
Current 28 Day Period:		6/14/2020 - 7/11/2020			Prior 28 Day Period:		5/17/2020 - 6/13/2020			
Current YTD Day Period:		1/1/2020 - 7/11/2020			Prior YTD Period:		1/1/2019 - 7/11/2019			

Prepared by SPD Crime Analysis Office - Monday, July 13, 2020

NOTE: SPD moved from UCR to the NIBRS reporting standard on 10/4/16 following the transition to a new RMS System. [Numbers on CompStat reports prior to this date should not be used as a comparison to those on this report.](#) Additional info on these reporting standards can be found on the FBI website: <https://ucr.fbi.gov/nibrs-overview>

This chart represents Preliminary counts of selected crime categories from Police Case Reports. Full statistical analysis to determine the confidence level of this data has not been performed. The % change columns on the preliminary counts differ from the percentage change on the NIBRS crime report, sometimes significantly. The CompStat report is designed for operational use and includes only selected NIBRS categories and coding less complex than full NIBRS rules. Official statistics for these and other NIBRS categories can be found on WASPC & FBI websites once available.





City of Spokane
Northwest District (P1)
Selected Crime Codes
2020-07-05 to 2020-07-11
 Prepared By:
 Crime Analysis Unit
 Spokane Police Department

Legend

NIBRS Events



Criminal Homicide



Rape



Robbery Commercial



Robbery Person



Aggravated Assault



Burglary Residential



Burglary Garage



Burglary Commercial



Vehicle Prowling



Vehicle Theft



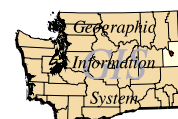
Arson



Cases Represent LERMS Crime Codes
 Points may indicate multiple events
 Note: Veh Prowl is only Larceny displayed

For Additional Information on
 Incidents pertaining to an
 Area, Trend, or Pattern
 Contact Information Analysis

0 0.25 0.5 1 Miles



THIS IS NOT A LEGAL DOCUMENT.
 The information shown on this map is compiled
 from various sources and is subject to constant
 revision. Information shown on this map should
 not be used to determine the location of facilities
 in relationship to property lines, section lines,
 streets, etc.

Sunday - Saturday

7/5/2020 TO 7/11/2020

NW - Northwest District (P1)



<u>A/C</u>	<u>Offense Statute</u>	<u>Address</u>	<u>Reported Date</u>	<u>Dist</u>
C	ROBBERY 1D PERSON	1300 W BLK SUMMIT PKWY	7/7/2020	P1
<u>SPA1BS</u>				
A	MAIL THEFT	1800 W FRANCIS AVE	7/10/2020	P1
<u>SPA1IT</u>				
C	RESIDENTIAL BURGLARY	8900 N BARNES RD	7/10/2020	P1
<u>SPA1NH</u>				
C	ASSAULT 2D	400 W GLASS AVE	7/5/2020	P2
C	ASSAULT 4D WEAPON	4600 N ADAMS ST	7/5/2020	P1
C	BURGLARY 1D FROM RESIDENCE	1100 W BISMARK AVE	7/8/2020	P1
C	BURGLARY 2D COMMERCIAL	600 W GARLAND AVE	7/11/2020	P2
C	BURGLARY 2D FENCED AREA	900 W CORA AVE	7/7/2020	P2
C	THEFT 2D ALL OTHER	3900 N WALL ST	7/9/2020	P1
C	THEFT 2D FROM MOTOR VEHICLE	6000 N ATLANTIC ST	7/9/2020	P1
C	THEFT 2D FROM MOTOR VEHICLE	1300 W FRANCIS AVE	7/11/2020	P1
C	THEFT 3D ALL OTHER	4500 N LINCOLN ST	7/8/2020	P1
C	THEFT 3D ALL OTHER	4100 N HAWTHORNE ST	7/10/2020	P1
C	THEFT 3D FROM BUILDING	1100 W BISMARK AVE	7/8/2020	P1
C	THEFT 3D FROM BUILDING	600 W GARLAND AVE	7/11/2020	P2
C	THEFT 3D FROM MOTOR VEHICLE	5400 N JEFFERSON ST	7/9/2020	P1
C	THEFT 3D VEHICLE PARTS AND ACCESSORIES	5700 N LINCOLN ST	7/6/2020	P1
C	THEFT OF A FIREARM FROM BUILDING	1200 W DALKE AVE	7/7/2020	P1
<u>SPA1NW</u>				
C	ASSAULT 1D	2400 W COURTLAND AVE	7/8/2020	P1
C	BURGLARY 1D FROM RESIDENCE	5600 N A ST	7/10/2020	P1
C	BURGLARY 2D GARAGE	3200 W WELLESLEY AVE	7/8/2020	P1
C	BURGLARY 2D GARAGE	3900 W HOFFMAN AVE	7/8/2020	P2
C	RESIDENTIAL BURGLARY	4700 N ALAMEDA BLVD	7/5/2020	P1
C	THEFT 2D ALL OTHER	2300 W WELLESLEY AVE	7/6/2020	P1
C	THEFT 2D FROM MOTOR VEHICLE	4600 N AUBREY L WHITE PKWY	7/7/2020	P1
C	THEFT 3D CITY ALL OTHER	2300 W EVERETT AVE	7/8/2020	P1
C	THEFT 3D FROM BUILDING	3700 W OLYMPIC AVE	7/6/2020	P1
C	THEFT 3D FROM BUILDING	3200 W WELLESLEY AVE	7/8/2020	P1
C	THEFT 3D FROM MOTOR VEHICLE	2100 W WELLESLEY AVE	7/6/2020	P1
C	THEFT 3D FROM MOTOR VEHICLE	5100 W BISMARK AVE	7/7/2020	P3
C	THEFT 3D FROM MOTOR VEHICLE	6000 N BRIDGET ST	7/7/2020	P1
C	THEFT 3D FROM MOTOR VEHICLE	4100 N OAK ST	7/9/2020	P1
C	THEFT 3D FROM MOTOR VEHICLE	4100 N OAK ST	7/9/2020	P2

For protection of victim privacy, the entire address on sexual assault crimes has been redacted.

A/C	Offense Statute	Address	Reported Date	Dist
C	THEFT 3D FROM MOTOR VEHICLE	2100 W MONTGOMERY AVE	7/11/2020	P1
C	THEFT 3D SHOPLIFTING	2300 W WELLESLEY AVE	7/6/2020	P1
C	THEFT OF MOTOR VEHICLE	3200 N COLUMBIA CIR	7/7/2020	P1

POLICE SUMMARY - Ending: Saturday, July 11, 2020

NW - North Central District (P2)



Preliminary IBR Counts

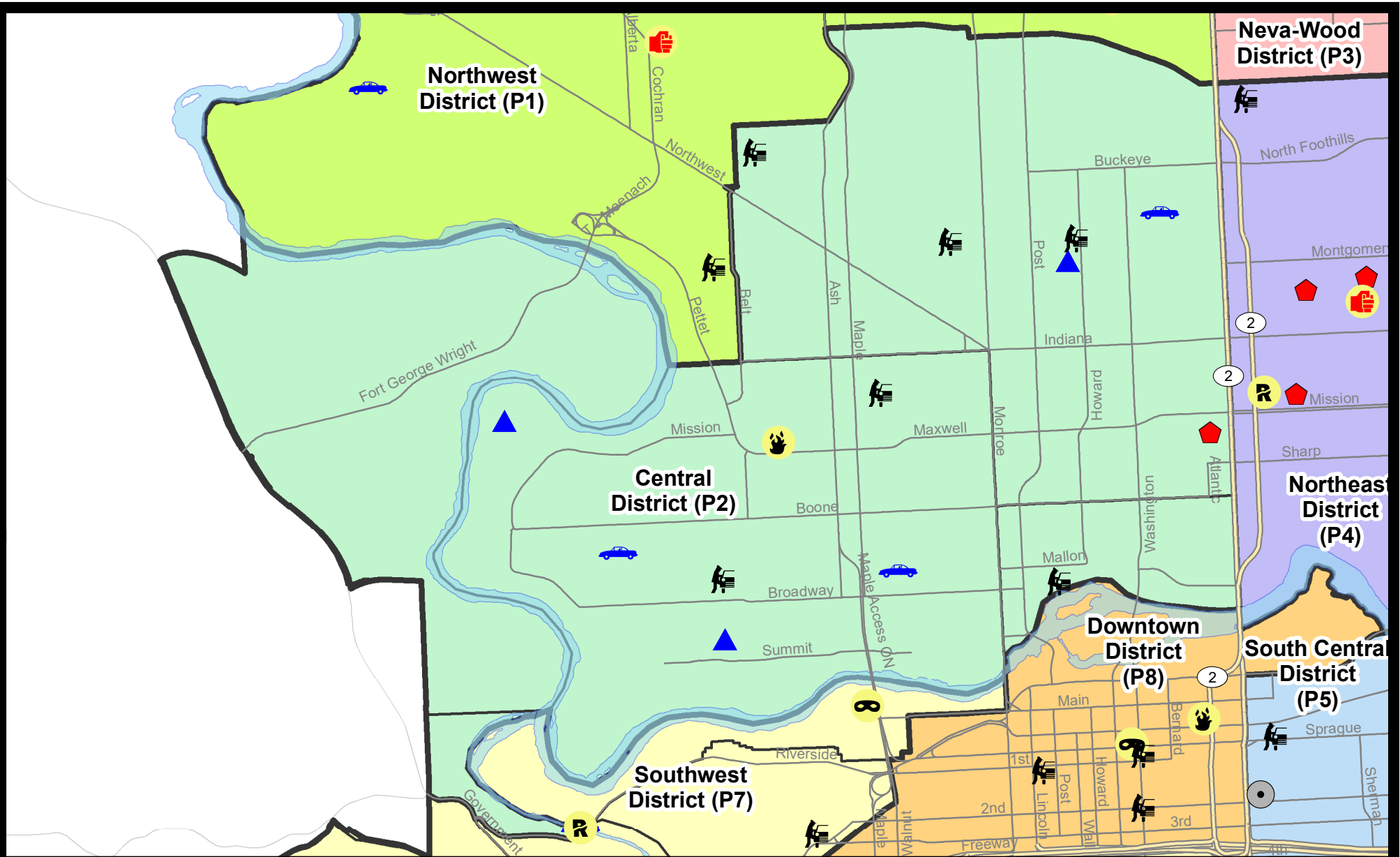
NIBRS Categories (Part 1 Selected)		7 Day Comparison			28 Day Comparison			YTD Comparison		
		Current	Prior	Percent	Current	Prior	Percent	Current	Prior	Percent
Violent	Criminal Homicide	0	0		1	0		1	0	
	Rape	0	0		2	3	-33.33%	19	21	-9.52%
	Robbery - Commercial	0	0		0	0		2	5	-60.00%
	Robbery - Person	0	0		2	1	100.00%	16	10	60.00%
	Aggravated Assault - Non DV	0	1	-100.00%	2	10	-80.00%	29	41	-29.27%
	Aggravated Assault - DV	0	0		3	3	0.00%	23	26	-11.54%
Violent Total:		0	1	-100.00%	10	17	-41.18%	90	103	-12.62%
Property	Burglary - Residential	1	1	0.00%	10	10	0.00%	72	73	-1.37%
	Burglary Garage	3	1	200.00%	6	8	-25.00%	32	45	-28.89%
	Burglary Commercial	0	0		1	2	-50.00%	15	26	-42.31%
	Larceny	14	15	-6.67%	55	96	-42.71%	568	702	-19.09%
	Vehicle Theft	3	3	0.00%	11	6	83.33%	108	92	17.39%
	Arson	1	0		3	2	50.00%	8	3	166.67%
Property Total:		22	20	10.00%	86	124	-30.65%	803	941	-14.67%
Preliminary Part 1 Crime Totals:		22	21	4.76%	96	141	-31.91%	893	1044	-14.46%
Current 7 Day Period:		7/5/2020 - 7/11/2020			Prior 7 Day Period:		6/28/2020 - 7/4/2020			
Current 28 Day Period:		6/14/2020 - 7/11/2020			Prior 28 Day Period:		5/17/2020 - 6/13/2020			
Current YTD Day Period:		1/1/2020 - 7/11/2020			Prior YTD Period:		1/1/2019 - 7/11/2019			

Prepared by SPD Crime Analysis Office - Monday, July 13, 2020

NOTE: SPD moved from UCR to the NIBRS reporting standard on 10/4/16 following the transition to a new RMS System. [Numbers on CompStat reports prior to this date should not be used as a comparison to those on this report.](#) Additional info on these reporting standards can be found on the FBI website: <https://ucr.fbi.gov/nibrs-overview>

This chart represents Preliminary counts of selected crime categories from Police Case Reports. Full statistical analysis to determine the confidence level of this data has not been performed. The % change columns on the preliminary counts differ from the percentage change on the NIBRS crime report, sometimes significantly. The CompStat report is designed for operational use and includes only selected NIBRS categories and coding less complex than full NIBRS rules. Official statistics for these and other NIBRS categories can be found on WASPC & FBI websites once available.

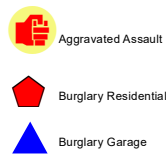





City of Spokane
Central District (P2)
Selected
Crime Types
2020-07-05 to 2020-07-11
 Prepared By:
 Crime Analysis Unit
 Spokane Police Department

Legend

NIBRS Events



Cases Represent LERMS Crime Codes
 Points may indicate multiple events
 Note: Veh Prowl is only Larceny category displayed



For Additional Information on Incidents
 pertaining to an Area, Trend, or Pattern
 Contact Information Analysis

0 0.2 0.4 0.6 Miles



THIS IS NOT A LEGAL DOCUMENT:
 The information shown on this map is compiled
 from various sources and is subject to constant
 revision. Information shown on this map should
 not be used to determine the location of facilities
 in relationship to property lines, section lines,
 streets, etc.



Sunday - Saturday

NW - Central District (P2)

7/5/2020 TO 7/11/2020



<u>A/C</u>	<u>Offense Statute</u>	<u>Address</u>	<u>Reported Date</u>	<u>Dist</u>
<u>SPA2EG</u>				
C	BURGLARY 2D GARAGE	600 W MONTGOMERY AVE	7/8/2020	P2
C	MAIL THEFT	500 W PARK PL	7/6/2020	P2
C	RESIDENTIAL BURGLARY	1400 N ATLANTIC ST	7/7/2020	P1
C	THEFT 2D ALL OTHER	1000 W MANSFIELD AVE	7/8/2020	P2
C	THEFT 2D ALL OTHER	300 W CLEVELAND AVE	7/11/2020	P3
C	THEFT 2D FROM BUILDING	300 W MISSION AVE	7/6/2020	P2
C	THEFT 2D FROM BUILDING	1400 N ATLANTIC ST	7/7/2020	P1
C	THEFT 3D ALL OTHER	1400 N HOWARD ST	7/9/2020	P2
C	THEFT 3D ALL OTHER	3000 N ADAMS ST	7/11/2020	P2
C	THEFT 3D FROM MOTOR VEHICLE	2400 N HOWARD ST	7/6/2020	P2
A	THEFT 3D FROM MOTOR VEHICLE	2000 W CLEVELAND AVE	7/6/2020	P2
C	THEFT 3D FROM MOTOR VEHICLE	1100 W CARLISLE AVE	7/10/2020	P2
C	THEFT OF MOTOR VEHICLE	200 W JACKSON AVE	7/6/2020	P1
<u>SPA2RS</u>				
C	THEFT 3D FROM MOTOR VEHICLE	800 N POST ST	7/7/2020	P2
<u>SPA2WC</u>				
A	ARSON 2D	1500 N ELM ST	7/9/2020	P1
C	BURGLARY 2D GARAGE	2200 W BRIDGE AVE	7/8/2020	P2
C	BURGLARY 2D GARAGE	3200 W BOONE AVE	7/9/2020	P2
C	MAIL THEFT	1600 W BOONE AVE	7/8/2020	P2
C	THEFT 2D FROM MOTOR VEHICLE	1400 W AUGUSTA AVE	7/11/2020	P2
C	THEFT 3D FROM MOTOR VEHICLE	2200 W MALLON AVE	7/6/2020	P2
C	THEFT OF MOTOR VEHICLE	1400 W MALLON AVE	7/6/2020	P2
C	THEFT OF MOTOR VEHICLE	1000 N LINDEKE ST	7/9/2020	P1

POLICE SUMMARY - Ending: Saturday, July 11, 2020

NE - Neva-Wood District (P3)



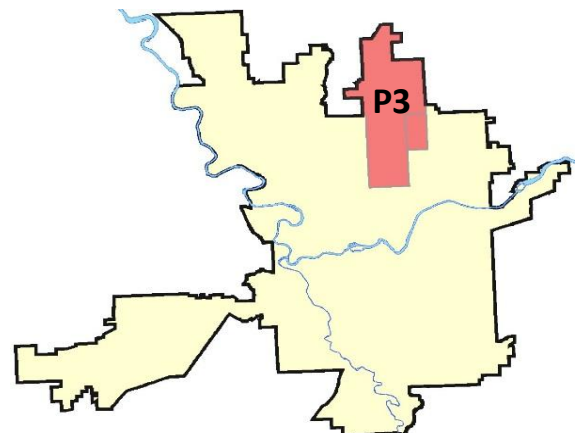
Preliminary IBR Counts

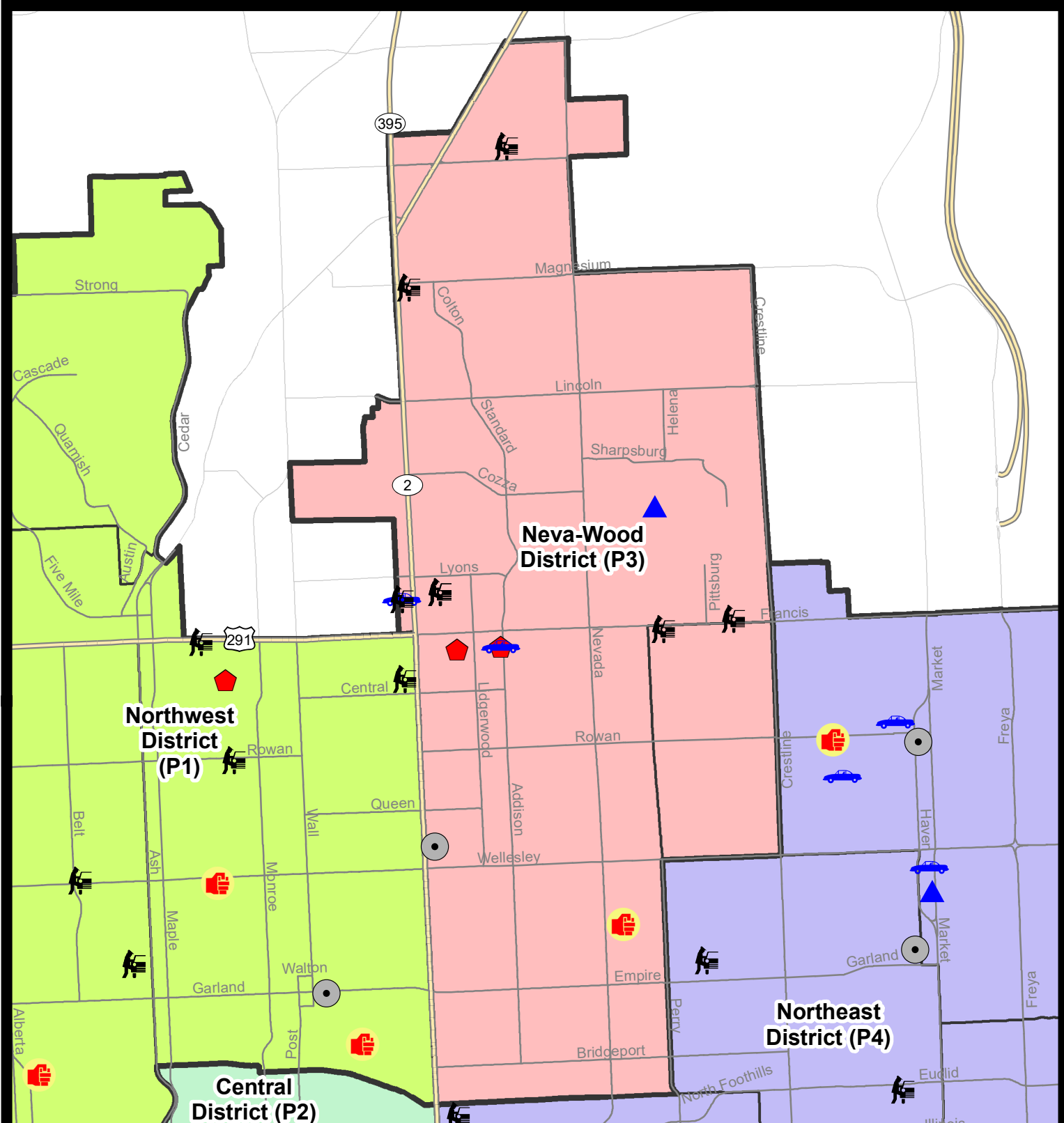
NIBRS Categories (Part 1 Selected)		7 Day Comparison			28 Day Comparison			YTD Comparison		
		Current	Prior	Percent	Current	Prior	Percent	Current	Prior	Percent
Violent	Criminal Homicide	0	0		0	0		1	0	
	Rape	0	0		1	0		13	21	-38.10%
	Robbery - Commercial	0	1	-100.00%	2	0		18	17	5.88%
	Robbery - Person	0	0		3	3	0.00%	18	21	-14.29%
	Aggravated Assault - Non DV	1	1	0.00%	6	5	20.00%	32	40	-20.00%
	Aggravated Assault - DV	0	0		4	3	33.33%	26	32	-18.75%
Violent Total:		1	2	-50.00%	16	11	45.45%	108	131	-17.56%
Property	Burglary - Residential	2	4	-50.00%	8	11	-27.27%	59	78	-24.36%
	Burglary Garage	1	3	-66.67%	8	13	-38.46%	57	63	-9.52%
	Burglary Commercial	1	0		3	4	-25.00%	45	35	28.57%
	Larceny	29	34	-14.71%	137	118	16.10%	1016	1302	-21.97%
	Vehicle Theft	2	6	-66.67%	13	14	-7.14%	122	167	-26.95%
	Arson	0	0		2	2	0.00%	5	4	25.00%
Property Total:		35	47	-25.53%	171	162	5.56%	1304	1649	-20.92%
Preliminary Part 1 Crime Totals:		36	49	-26.53%	187	173	8.09%	1412	1780	-20.67%
Current 7 Day Period:		7/5/2020 - 7/11/2020			Prior 7 Day Period:		6/28/2020 - 7/4/2020			
Current 28 Day Period:		6/14/2020 - 7/11/2020			Prior 28 Day Period:		5/17/2020 - 6/13/2020			
Current YTD Day Period:		1/1/2020 - 7/11/2020			Prior YTD Period:		1/1/2019 - 7/11/2019			

Prepared by SPD Crime Analysis Office - Monday, July 13, 2020

NOTE: SPD moved from UCR to the NIBRS reporting standard on 10/4/16 following the transition to a new RMS System. [Numbers on CompStat reports prior to this date should not be used as a comparison to those on this report.](#) Additional info on these reporting standards can be found on the FBI website: <https://ucr.fbi.gov/nibrs-overview>

This chart represents Preliminary counts of selected crime categories from Police Case Reports. Full statistical analysis to determine the confidence level of this data has not been performed. The % change columns on the preliminary counts differ from the percentage change on the NIBRS crime report, sometimes significantly. The CompStat report is designed for operational use and includes only selected NIBRS categories and coding less complex than full NIBRS rules. Official statistics for these and other NIBRS categories can be found on WASPC & FBI websites once available.





City of Spokane
Neva-Wood District (P3)
Selected Crime Codes
2020-07-05 to 2020-07-11
 Prepared By:
 Crime Analysis Unit
 Spokane Police Department

Legend

NIBRS Events

Criminal Homicide	Robbery Person	Burglary Commercial
Rape	Aggravated Assault	Vehicle Prowling
Robbery Commercial	Burglary Residential	Vehicle Theft
	Burglary Garage	Arson

Cases Represent LERMS Crime Codes
Points may indicate multiple events
Note: Veh Prowl is only Larceny displayed

For Additional Information on Incidents pertaining to an Area, Trend, or Pattern Contact Information Analysis

0 0.2 0.4 0.8 Miles

Geographic Information System

THIS IS NOT A LEGAL DOCUMENT:
 The information shown on this map is compiled from various sources and is subject to constant revision. Information shown on this map should not be used to determine the location of facilities in relationship to property lines, section lines, streets, etc.

Sunday - Saturday

7/5/2020 TO 7/11/2020

NE - Neva-Wood District (P3)



<u>A/C</u>	<u>Offense Statute</u>	<u>Address</u>	<u>Reported Date</u>	<u>Dist</u>
<u>SPB3NL</u>				
C	ASSAULT 2D	1100 E RICH AVE	7/9/2020	P4
A	BURGLARY 2D COMMERCIAL	4700 N DIVISION ST	7/7/2020	P4
C	BURGLARY 2D GARAGE	1400 E CLOVER AVE	7/7/2020	P3
A	MAIL THEFT	7800 N MORTON ST	7/7/2020	P3
C	RESIDENTIAL BURGLARY	6100 N ADDISON ST	7/10/2020	P4
C	RESIDENTIAL BURGLARY	6100 N COLTON ST	7/11/2020	P3
C	THEFT 1D FROM MOTOR VEHICLE	6600 N DIVISION ST	7/8/2020	P3
C	THEFT 2D ALL OTHER	6500 N NEVADA ST	7/7/2020	P3
C	THEFT 2D ALL OTHER	1400 E FRANCIS AVE	7/7/2020	P3
C	THEFT 2D FROM BUILDING	1100 E WESTVIEW CT	7/5/2020	P3
C	THEFT 2D FROM BUILDING	9900 N NEWPORT HWY	7/6/2020	P3
C	THEFT 2D FROM BUILDING	5800 N DIVISION ST	7/10/2020	P3
C	THEFT 2D FROM MOTOR VEHICLE	0 E PINE RIDGE CT	7/6/2020	P3
C	THEFT 2D FROM MOTOR VEHICLE	1800 E FRANCIS AVE	7/7/2020	P3
C	THEFT 2D FROM MOTOR VEHICLE	600 E HOLLAND AVE	7/8/2020	P3
C	THEFT 3D ALL OTHER	1700 E LINCOLN RD	7/6/2020	P3
C	THEFT 3D ALL OTHER	4700 N DIVISION ST	7/6/2020	P3
C	THEFT 3D ALL OTHER	7800 N MORTON ST	7/9/2020	P3
C	THEFT 3D ALL OTHER	6100 N ADDISON ST	7/10/2020	P4
C	THEFT 3D CITY ALL OTHER	6500 N PERRY ST	7/6/2020	P4
C	THEFT 3D CITY SHOPLIFTING	9300 N DIVISION ST	7/11/2020	P3
C	THEFT 3D CITY SHOPLIFTING	9100 N NEWPORT HWY	7/11/2020	P3
C	THEFT 3D CITY SHOPLIFTING	9200 N NEVADA ST	7/11/2020	P4
C	THEFT 3D FROM BUILDING	200 E LINCOLN RD	7/8/2020	P3
C	THEFT 3D FROM BUILDING	800 E HOFFMAN AVE	7/11/2020	P3
C	THEFT 3D FROM MOTOR VEHICLE	0 W HOUSTON AVE	7/5/2020	P3
C	THEFT 3D FROM MOTOR VEHICLE	6600 N DIVISION ST	7/7/2020	P3
C	THEFT 3D SHOPLIFTING	9100 N NEWPORT HWY	7/5/2020	P3
C	THEFT 3D SHOPLIFTING	9100 N NEWPORT HWY	7/5/2020	P3
C	THEFT 3D SHOPLIFTING	9100 N NEWPORT HWY	7/9/2020	P3
C	THEFT 3D VEHICLE PARTS AND ACCESSORIES	1300 E SHARPSBURG AVE	7/6/2020	P3
C	THEFT 3D VEHICLE PARTS AND ACCESSORIES	9100 N NEWPORT HWY	7/11/2020	P2
A	THEFT OF MOTOR VEHICLE	0 W HOUSTON AVE	7/5/2020	P3
C	THEFT OF MOTOR VEHICLE	6100 N ADDISON ST	7/10/2020	P4
<u>SPB3WH</u>				
C	THEFT 3D ALL OTHER	1400 E WABASH AVE	7/8/2020	P2
A	THEFT 3D FROM MOTOR VEHICLE	1400 E FRANCIS AVE	7/7/2020	P3

For protection of victim privacy, the entire address on sexual assault crimes has been redacted.

POLICE SUMMARY - Ending: Saturday, July 11, 2020



NE - Northeast District (P4)

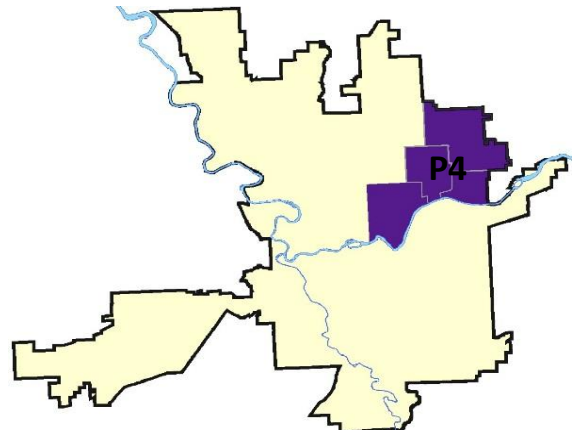
Preliminary IBR Counts

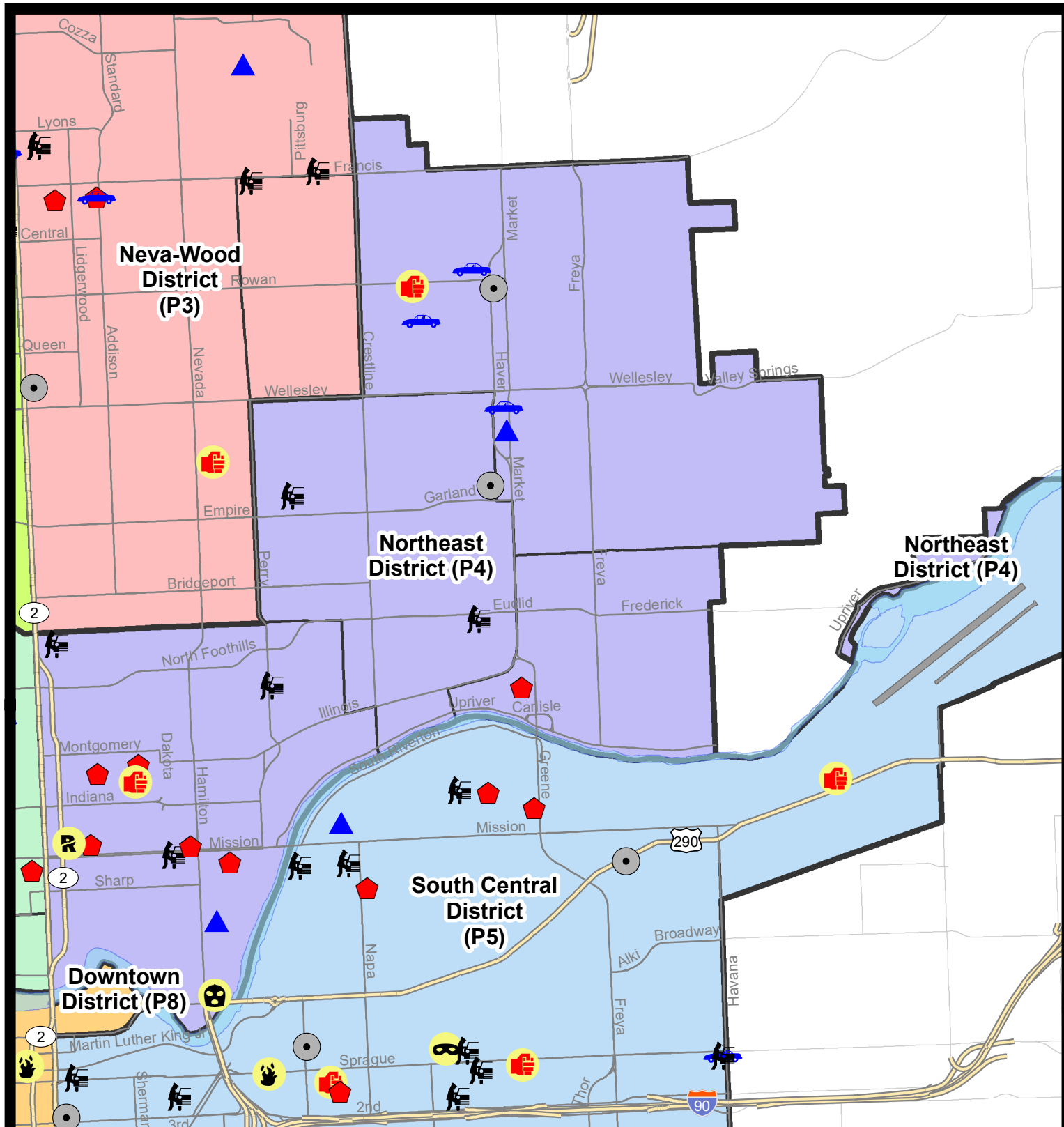
NIBRS Categories (Part 1 Selected)		7 Day Comparison			28 Day Comparison			YTD Comparison		
		Current	Prior	Percent	Current	Prior	Percent	Current	Prior	Percent
Violent	Criminal Homicide	0	0		0	0		1	0	
	Rape	1	1	0.00%	3	7	-57.14%	16	24	-33.33%
	Robbery - Commercial	1	0		2	1	100.00%	3	10	-70.00%
	Robbery - Person	0	0		2	1	100.00%	17	11	54.55%
	Aggravated Assault - Non DV	1	1	0.00%	7	6	16.67%	46	49	-6.12%
	Aggravated Assault - DV	1	1	0.00%	2	5	-60.00%	18	21	-14.29%
Violent Total:		4	3	33.33%	16	20	-20.00%	101	115	-12.17%
Property	Burglary - Residential	6	4	50.00%	16	13	23.08%	84	87	-3.45%
	Burglary Garage	2	1	100.00%	4	6	-33.33%	40	28	42.86%
	Burglary Commercial	2	1	100.00%	6	5	20.00%	27	27	0.00%
	Larceny	21	23	-8.70%	85	85	0.00%	636	851	-25.26%
	Vehicle Theft	3	3	0.00%	11	16	-31.25%	105	148	-29.05%
	Arson	0	1	-100.00%	1	3	-66.67%	9	3	200.00%
Property Total:		34	33	3.03%	123	128	-3.91%	901	1144	-21.24%
Preliminary Part 1 Crime Totals:		38	36	5.56%	139	148	-6.08%	1002	1259	-20.41%
Current 7 Day Period:		7/5/2020 - 7/11/2020			Prior 7 Day Period:		6/28/2020 - 7/4/2020			
Current 28 Day Period:		6/14/2020 - 7/11/2020			Prior 28 Day Period:		5/17/2020 - 6/13/2020			
Current YTD Day Period:		1/1/2020 - 7/11/2020			Prior YTD Period:		1/1/2019 - 7/11/2019			

Prepared by SPD Crime Analysis Office - Monday, July 13, 2020

NOTE: SPD moved from UCR to the NIBRS reporting standard on 10/4/16 following the transition to a new RMS System. [Numbers on CompStat reports prior to this date should not be used as a comparison to those on this report.](#) Additional info on these reporting standards can be found on the FBI website: <https://ucr.fbi.gov/nibrs-overview>

This chart represents Preliminary counts of selected crime categories from Police Case Reports. Full statistical analysis to determine the confidence level of this data has not been performed. The % change columns on the preliminary counts differ from the percentage change on the NIBRS crime report, sometimes significantly. The CompStat report is designed for operational use and includes only selected NIBRS categories and coding less complex than full NIBRS rules. Official statistics for these and other NIBRS categories can be found on WASPC & FBI websites once available.





City of Spokane
Northeast District (P4)
Selected Crime Codes
2020-07-05 to 2020-07-11
 Prepared By:
 Crime Analysis Unit
 Spokane Police Department

Legend

NIBRS Events



Criminal Homicide



Rape



Robbery Commercial



Robbery Residential



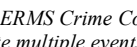
Robbery Garage



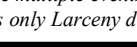
Burglary Commercial



Vehicle Prowling



Vehicle Theft



Arson



Aggravated Assault



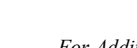
Burglary Commercial



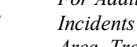
Vehicle Prowling



Vehicle Theft



Arson



Aggravated Assault



Cases Represent LERMS Crime Codes
 Points may indicate multiple events
 Note: Veh Prowl is only Larceny displayed

For Additional Information on
 Incidents pertaining to an
 Area, Trend, or Pattern
 Contact Information Analysis

0 0.2 0.4 0.8 Miles



THIS IS NOT A LEGAL DOCUMENT.
 The information shown on this map is compiled
 from various sources and is subject to constant
 revision. Information shown on this map should
 not be used to determine the location of facilities
 in relationship to property lines, section lines,
 streets, etc.

Sunday - Saturday

7/5/2020 TO 7/11/2020

NE - Northeast District (P4)



<u>A/C</u>	<u>Offense Statute</u>	<u>Address</u>	<u>Reported Date</u>	<u>Dist</u>
C	THEFT 2D ALL OTHER	N REGAL ST / E WELLESLEY AVE	7/9/2020	P4
<u>SPB4BE</u>				
C	BURGLARY 2D COMMERCIAL	3900 N MARKET ST	7/9/2020	P4
C	THEFT 2D FROM MOTOR VEHICLE	1600 E WALTON AVE	7/6/2020	P4
C	THEFT 3D ALL OTHER	1800 E LACROSSE AVE	7/7/2020	P4
C	THEFT 3D ALL OTHER	2100 E NORTH CRESCENT AVE	7/9/2020	P5
C	THEFT 3D FROM MOTOR VEHICLE	2800 E EUCLID AVE	7/5/2020	P4
<u>SPB4HI</u>				
C	ASSAULT 2D	5400 N COOK ST	7/9/2020	P3
C	BURGLARY 2D COMMERCIAL	3000 E SANSON AVE	7/8/2020	P4
C	BURGLARY 2D GARAGE	4400 N MARKET ST	7/5/2020	P4
C	THEFT 3D ALL OTHER	3000 E CENTRAL AVE	7/6/2020	P4
C	THEFT 3D FROM BUILDING	2900 E COLUMBIA AVE	7/11/2020	P2
A	THEFT OF MOTOR VEHICLE	3000 E HOFFMAN AVE	7/6/2020	P4
C	THEFT OF MOTOR VEHICLE	2500 E DIAMOND AVE	7/9/2020	P4
C	THEFT OF MOTOR VEHICLE	5500 N REGAL ST	7/11/2020	P4
<u>SPB4LO</u>				
C	ASSAULT 2D	500 E BALDWIN AVE	7/10/2020	P2
C	BURGLARY 1D FROM RESIDENCE	1400 N SUPERIOR ST	7/9/2020	P2
C	BURGLARY 2D GARAGE	1000 E DESMET AVE	7/7/2020	P4
C	RAPE 2D		7/6/2020	P2
C	RESIDENTIAL BURGLARY	800 E MISSION AVE	7/6/2020	P4
C	RESIDENTIAL BURGLARY	200 E AUGUSTA AVE	7/7/2020	P4
C	RESIDENTIAL BURGLARY	500 E ERMINA AVE	7/7/2020	P4
C	RESIDENTIAL BURGLARY	300 E ERMINA AVE	7/8/2020	P4
C	ROBBERY 1D COMMERCIAL	900 E TRENT AVE	7/7/2020	P4
C	THEFT 1D FROM BUILDING	300 E ERMINA AVE	7/8/2020	P4
C	THEFT 2D ALL OTHER	100 E MISSION AVE	7/9/2020	P4
C	THEFT 2D FROM BUILDING	500 E ERMINA AVE	7/7/2020	P4
C	THEFT 2D FROM BUILDING	1100 N HAMILTON ST	7/10/2020	P4
C	THEFT 2D FROM BUILDING	1100 N SUPERIOR ST	7/11/2020	P4
C	THEFT 2D FROM MOTOR VEHICLE	2900 N MAYFAIR ST	7/10/2020	P4
C	THEFT 2D FROM MOTOR VEHICLE	2600 N PERRY ST	7/11/2020	P2
C	THEFT 2D VEHICLE PARTS AND ACCESSORIES	2400 N HOGAN ST	7/11/2020	P2
C	THEFT 3D ALL OTHER	1000 E DESMET AVE	7/7/2020	P4
C	THEFT 3D ALL OTHER	1000 E SINTO AVE	7/9/2020	P4
C	THEFT 3D FROM BUILDING	1400 N SUPERIOR ST	7/9/2020	P2

For protection of victim privacy, the entire address on sexual assault crimes has been redacted.

A/C	Offense Statute	Address	Reported Date	Dist
C	THEFT 3D FROM MOTOR VEHICLE	700 E MISSION AVE	7/7/2020	P4
C	THEFT 3D SHOPLIFTING	2500 N DIVISION ST	7/10/2020	P4
<u>SPB4MI</u>				
C	RESIDENTIAL BURGLARY	2500 N MARKET ST	7/8/2020	P4
C	THEFT 3D FROM BUILDING	2500 N MARKET ST	7/8/2020	P4

SPOKANE POLICE DEPARTMENT



SOUTH **Police Service Area**

PSA Commander

Captain Tracie Meidl

South Central District (P5)

Southeast District (P6)

Southwest District (P7)



POLICE SUMMARY - Ending: Saturday, July 11, 2020

SOUTH PRECINCT (P5, P6, and P7)



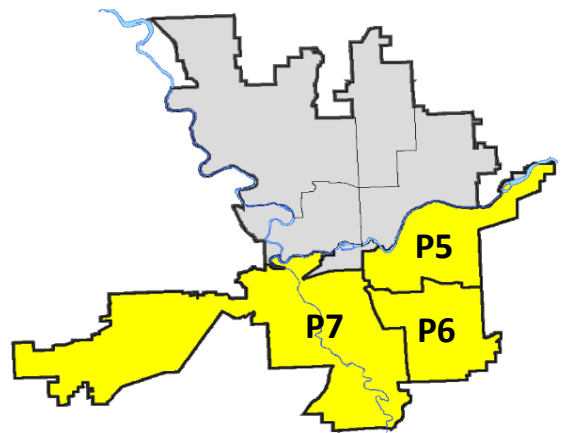
Preliminary IBR Counts

NIBRS Categories (Part 1 Selected)		7 Day Comparison			28 Day Comparison			YTD Comparison		
		Current	Prior	Percent	Current	Prior	Percent	Current	Prior	Percent
Violent	Criminal Homicide	0	0		0	0		0	2	-100.00%
	Rape	2	2	0.00%	8	6	33.33%	33	33	0.00%
	Robbery - Commercial	0	0		0	0		7	3	133.33%
	Robbery - Person	2	0		2	6	-66.67%	29	40	-27.50%
	Aggravated Assault - Non DV	5	1	400.00%	13	8	62.50%	68	85	-20.00%
	Aggravated Assault - DV	1	0		5	6	-16.67%	56	59	-5.08%
Violent Total:		10	3	233.33%	28	26	7.69%	193	222	-13.06%
Property	Burglary - Residential	8	6	33.33%	27	27	0.00%	164	140	17.14%
	Burglary Garage	6	2	200.00%	15	21	-28.57%	114	103	10.68%
	Burglary Commercial	3	0		9	10	-10.00%	94	79	18.99%
	Larceny	72	63	14.29%	251	199	26.13%	1496	1523	-1.77%
	Vehicle Theft	5	13	-61.54%	40	24	66.67%	217	179	21.23%
	Arson	1	1	0.00%	2	2	0.00%	15	6	150.00%
Property Total:		95	85	11.76%	344	283	21.55%	2100	2030	3.45%
Preliminary Part 1 Crime Totals:		105	88	19.32%	372	309	20.39%	2293	2252	1.82%
Current 7 Day Period:		7/5/2020 - 7/11/2020			Prior 7 Day Period:		6/28/2020 - 7/4/2020			
Current 28 Day Period:		6/14/2020 - 7/11/2020			Prior 28 Day Period:		5/17/2020 - 6/13/2020			
Current YTD Day Period:		1/1/2020 - 7/11/2020			Prior YTD Period:		1/1/2019 - 7/11/2019			

Prepared by SPD Crime Analysis Office - Monday, July 13, 2020

NOTE: SPD moved from UCR to the NIBRS reporting standard on 10/4/16 following the transition to a new RMS System. [Numbers on CompStat reports prior to this date should not be used as a comparison to those on this report.](#) Additional info on these reporting standards can be found on the FBI website: <https://ucr.fbi.gov/nibrs-overview>

This chart represents Preliminary counts of selected crime categories from Police Case Reports. Full statistical analysis to determine the confidence level of this data has not been performed. The % change columns on the preliminary counts differ from the percentage change on the NIBRS crime report, sometimes significantly. The CompStat report is designed for operational use and includes only selected NIBRS categories and coding less complex than full NIBRS rules. Official statistics for these and other NIBRS categories can be found on WASPC & FBI websites once available.



POLICE SUMMARY - Ending: Saturday, July 11, 2020



SE - South Central District (P5)

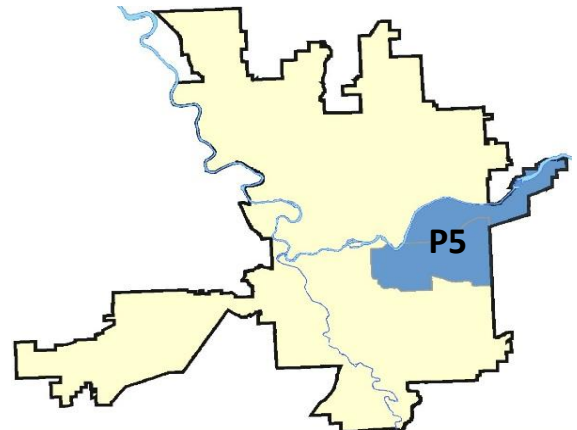
Preliminary IBR Counts

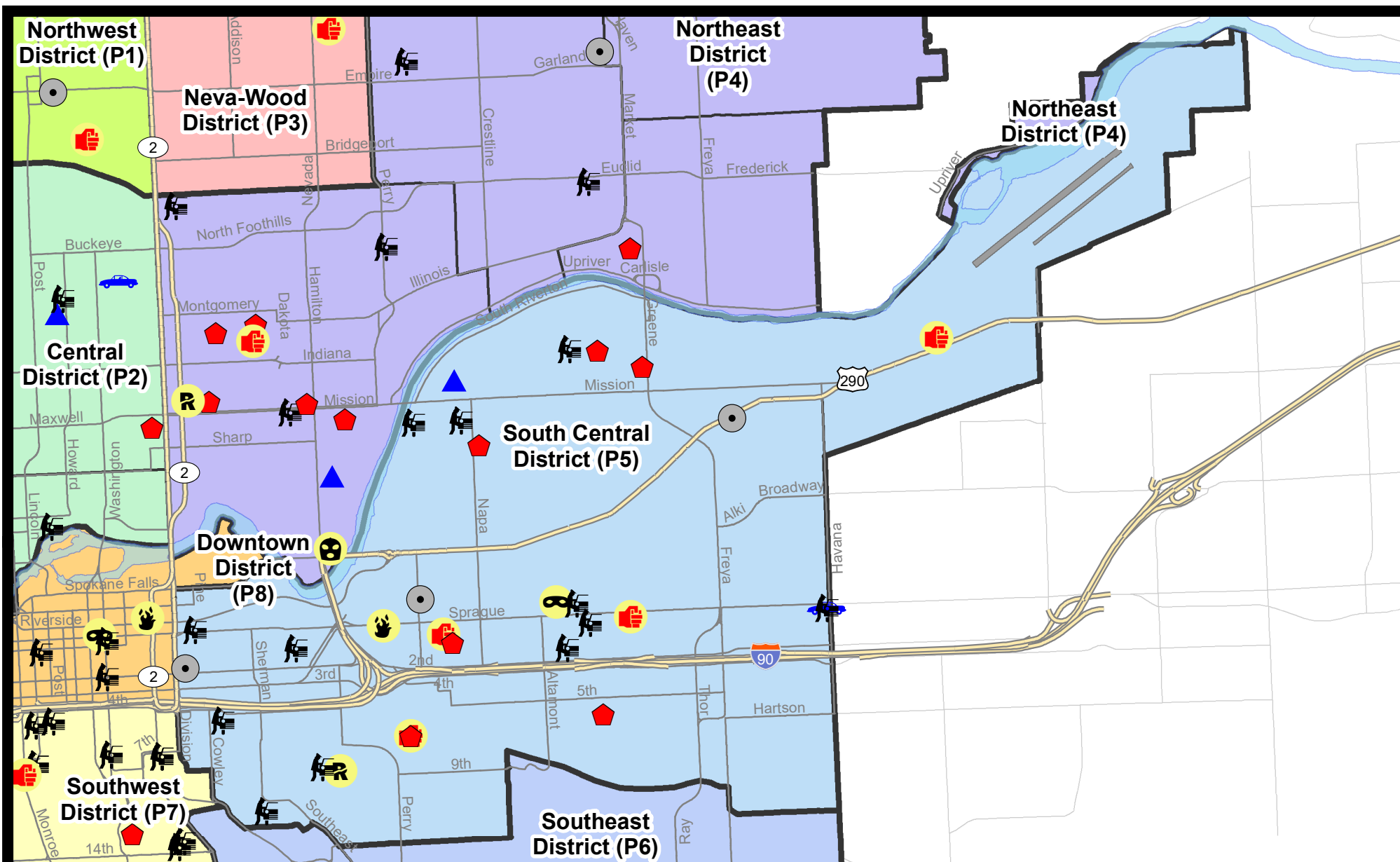
NIBRS Categories (Part 1 Selected)		7 Day Comparison			28 Day Comparison			YTD Comparison		
		Current	Prior	Percent	Current	Prior	Percent	Current	Prior	Percent
Violent	Criminal Homicide	0	0		0	0		0	2	-100.00%
	Rape	1	0		3	2	50.00%	11	13	-15.38%
	Robbery - Commercial	0	0		0	0		1	2	-50.00%
	Robbery - Person	1	0		1	3	-66.67%	12	23	-47.83%
	Aggravated Assault - Non DV	4	0		6	4	50.00%	38	41	-7.32%
	Aggravated Assault - DV	0	0		3	1	200.00%	25	28	-10.71%
Violent Total:		6	0		13	10	30.00%	87	109	-20.18%
Property	Burglary - Residential	6	4	50.00%	16	7	128.57%	61	35	74.29%
	Burglary Garage	1	0		2	4	-50.00%	17	19	-10.53%
	Burglary Commercial	3	0		7	6	16.67%	48	45	6.67%
	Larceny	35	19	84.21%	96	65	47.69%	528	579	-8.81%
	Vehicle Theft	1	4	-75.00%	11	6	83.33%	83	83	0.00%
	Arson	1	1	0.00%	2	0		7	4	75.00%
Property Total:		47	28	67.86%	134	88	52.27%	744	765	-2.75%
Preliminary Part 1 Crime Totals:		53	28	89.29%	147	98	50.00%	831	874	-4.92%
Current 7 Day Period:		7/5/2020 - 7/11/2020			Prior 7 Day Period:		6/28/2020 - 7/4/2020			
Current 28 Day Period:		6/14/2020 - 7/11/2020			Prior 28 Day Period:		5/17/2020 - 6/13/2020			
Current YTD Day Period:		1/1/2020 - 7/11/2020			Prior YTD Period:		1/1/2019 - 7/11/2019			

Prepared by SPD Crime Analysis Office - Monday, July 13, 2020

NOTE: SPD moved from UCR to the NIBRS reporting standard on 10/4/16 following the transition to a new RMS System. [Numbers on CompStat reports prior to this date should not be used as a comparison to those on this report.](#) Additional info on these reporting standards can be found on the FBI website: <https://ucr.fbi.gov/nibrs-overview>

This chart represents Preliminary counts of selected crime categories from Police Case Reports. Full statistical analysis to determine the confidence level of this data has not been performed. The % change columns on the preliminary counts differ from the percentage change on the NIBRS crime report, sometimes significantly. The CompStat report is designed for operational use and includes only selected NIBRS categories and coding less complex than full NIBRS rules. Official statistics for these and other NIBRS categories can be found on WASPC & FBI websites once available.





City of Spokane
South Central District (P5)
Selected
Crime Types
2020-07-05 to 2020-07-11

Prepared By:
Crime Analysis Unit
Spokane Police Department

Legend

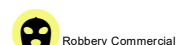
NIBRS Events



Criminal Homicide



Rape



Robbery Commercial



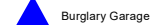
Robbery Person



Aggravated Assault



Burglary Residential



Burglary Garage



Burglary Commercial



Vehicle Prowling



Vehicle Theft



Arson

Cases Represent LERMS Crime Codes

Points may indicate multiple events

Note: Veh Prowl is only Larceny category displayed



For Additional Information on Incidents
 pertaining to an Area, Trend, or Pattern
 Contact Information Analysis

0 0.2 0.4 0.6 0.8 1 Miles



THIS IS NOT A LEGAL DOCUMENT:
 The information shown on this map is compiled
 from various sources and is subject to constant
 revision. Information shown on this map should
 not be used to determine the location of facilities
 in relationship to property lines, section lines,
 streets, etc.

Sunday - Saturday

7/5/2020 TO 7/11/2020

SE - South Central District (P5)



<u>A/C</u>	<u>Offense Statute</u>	<u>Address</u>	<u>Reported Date</u>	<u>Dist</u>
<u>SPC5EC</u>				
A	ARSON 2D	1300 E SPRAGUE AVE	7/5/2020	P6
C	ASSAULT 1D	0 S MADELIA ST	7/8/2020	P6
C	ASSAULT 2D	3000 E SPRAGUE AVE	7/5/2020	P5
C	ASSAULT 2D	1400 E HARTSON AVE	7/7/2020	P6
C	BURGLARY 1D COMMERCIAL	100 S DIVISION ST	7/8/2020	P8
C	BURGLARY 2D COMMERCIAL	3700 E TRENT AVE	7/5/2020	P6
C	BURGLARY 2D COMMERCIAL	100 N HELENA ST	7/10/2020	P5
C	BURGLARY 2D FENCED AREA	300 E 3RD AVE	7/10/2020	P8
C	RAPE 2D		7/5/2020	P6
A	RESIDENTIAL BURGLARY	1400 E HARTSON AVE	7/7/2020	P6
C	RESIDENTIAL BURGLARY	100 S PITTSBURG ST	7/9/2020	P5
C	RESIDENTIAL BURGLARY	2700 E 6TH AVE	7/11/2020	P6
A	ROBBERY 1D PERSON	N COOK ST / E RIVERSIDE AVE	7/11/2020	P6
C	THEFT 1D FROM BUILDING	300 E 3RD AVE	7/10/2020	P8
C	THEFT 2D ALL OTHER	300 S THOR ST	7/5/2020	P5
C	THEFT 2D ALL OTHER	400 S THOR ST	7/6/2020	P5
C	THEFT 2D ALL OTHER	0 E 3RD AVE	7/7/2020	P5
C	THEFT 2D ALL OTHER	3600 E TRENT AVE	7/10/2020	P5
C	THEFT 2D FROM MOTOR VEHICLE	4200 E SPRAGUE AVE	7/10/2020	P5
C	THEFT 3D ALL OTHER	500 S SHERMAN ST	7/9/2020	P5
C	THEFT 3D ALL OTHER	400 S THOR ST	7/9/2020	P5
C	THEFT 3D ALL OTHER	2600 E RIVERSIDE AVE	7/10/2020	P5
C	THEFT 3D ALL OTHER	2700 E 6TH AVE	7/11/2020	P6
C	THEFT 3D CITY ALL OTHER	3600 E 6TH AVE	7/6/2020	P6
C	THEFT 3D CITY ALL OTHER	500 S GREENE ST	7/7/2020	P6
C	THEFT 3D FROM BUILDING	600 S RALPH ST	7/7/2020	P5
C	THEFT 3D FROM MOTOR VEHICLE	200 E 5TH AVE	7/6/2020	P5
C	THEFT 3D FROM MOTOR VEHICLE	2500 E PACIFIC AVE	7/8/2020	P5
A	THEFT 3D FROM MOTOR VEHICLE	700 E PACIFIC AVE	7/9/2020	P5
C	THEFT 3D FROM MOTOR VEHICLE	900 E 8TH AVE	7/11/2020	P5
C	THEFT 3D FROM MOTOR VEHICLE	100 E SPRAGUE AVE	7/11/2020	P5
C	THEFT 3D FROM MOTOR VEHICLE	0 S LACEY ST	7/11/2020	P5
C	THEFT 3D FROM MOTOR VEHICLE	500 E 11TH AVE	7/11/2020	P5
C	THEFT 3D SHOPLIFTING	100 S DIVISION ST	7/8/2020	P8
C	THEFT 3D VEHICLE PARTS AND ACCESSORIES	3000 E SPRAGUE AVE	7/6/2020	P5
C	THEFT 3D VEHICLE PARTS AND ACCESSORIES	3400 E TRENT AVE	7/7/2020	P5
C	THEFT 3D VEHICLE PARTS AND ACCESSORIES	S PERRY ST / E 1ST AVE	7/10/2020	P5
C	THEFT OF A FIREARM FROM MOTOR VEHICLE	2600 E RIVERSIDE AVE	7/10/2020	P5

For protection of victim privacy, the entire address on sexual assault crimes has been redacted.

A/C	Offense Statute	Address	Reported Date	Dist
C	THEFT OF MOTOR VEHICLE	4200 E SPRAGUE AVE	7/8/2020	P6
<u>SPC5GP</u>				
C	ASSAULT 2D	5000 E COMMERCE AVE	7/5/2020	P6
C	BURGLARY 2D GARAGE	1700 N ZAPPONE PL	7/9/2020	P4
C	MAIL THEFT	3000 E INDIANA AVE	7/8/2020	P5
C	RESIDENTIAL BURGLARY	1700 N REGAL ST	7/7/2020	P5
C	RESIDENTIAL BURGLARY	2000 E BOONE AVE	7/9/2020	P6
C	RESIDENTIAL BURGLARY	3100 E NORA AVE	7/10/2020	P4
C	THEFT 1D ALL OTHER	1800 N GREENE ST	7/7/2020	P5
C	THEFT 2D ALL OTHER	2000 E BOONE AVE	7/9/2020	P6
C	THEFT 2D FROM BUILDING	2000 E BOONE AVE	7/9/2020	P5
C	THEFT 3D FROM BUILDING	2000 E BOONE AVE	7/9/2020	P6
C	THEFT 3D FROM MOTOR VEHICLE	1600 E SINTO AVE	7/8/2020	P5
C	THEFT 3D FROM MOTOR VEHICLE	1700 N LACEY ST	7/11/2020	P5
C	THEFT 3D VEHICLE PARTS AND ACCESSORIES	2900 E MARSHALL AVE	7/9/2020	P5
C	THEFT OF A FIREARM FROM MOTOR VEHICLE	1900 E SINTO AVE	7/10/2020	P5

POLICE SUMMARY - Ending: Saturday, July 11, 2020



SE - Southeast District (P6)

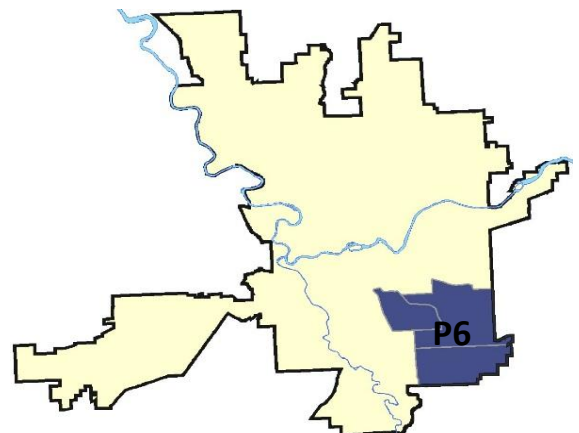
Preliminary IBR Counts

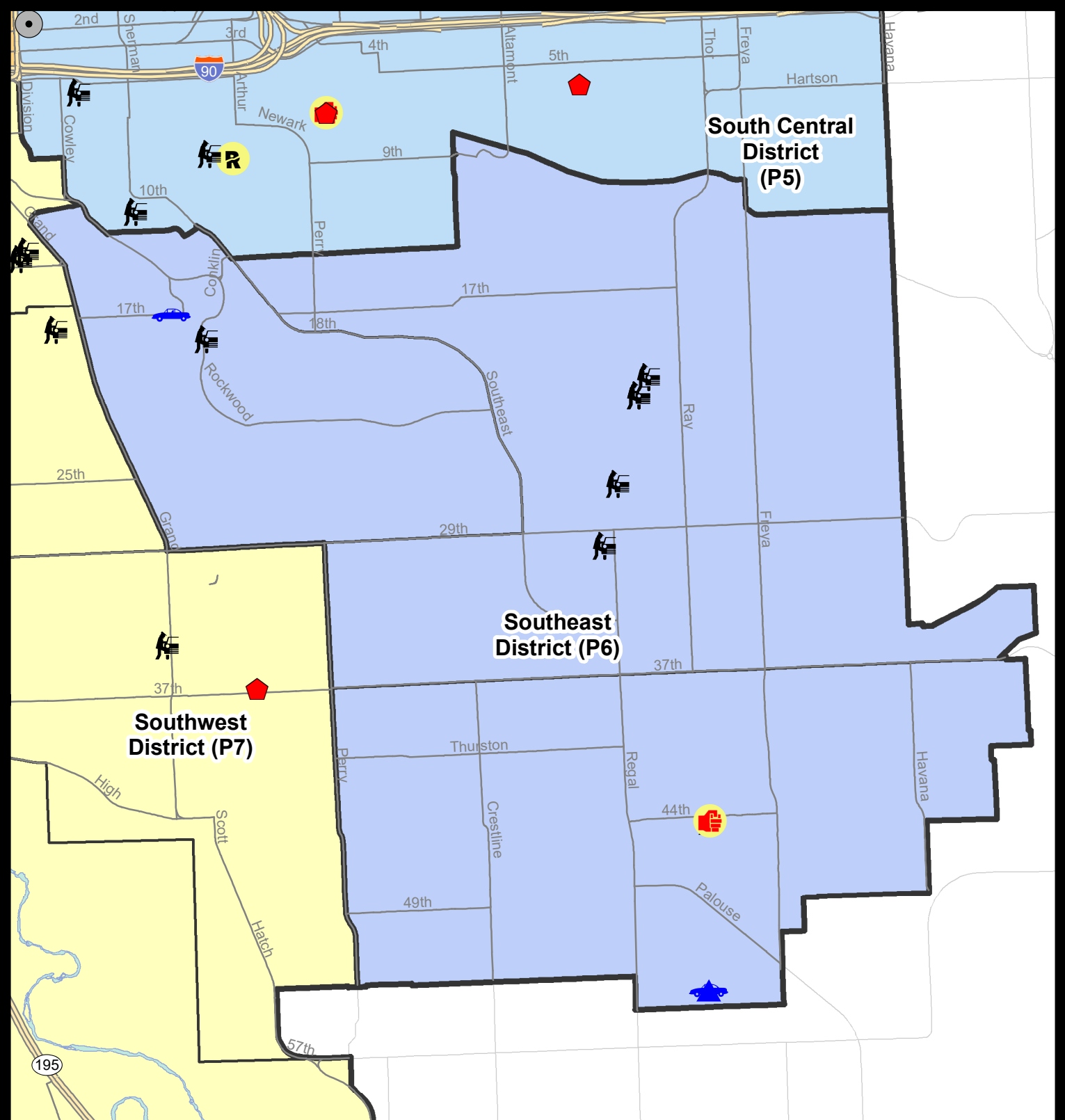
NIBRS Categories (Part 1 Selected)		7 Day Comparison			28 Day Comparison			YTD Comparison		
		Current	Prior	Percent	Current	Prior	Percent	Current	Prior	Percent
Violent	Criminal Homicide	0	0		0	0		0	0	
	Rape	0	1	-100.00%	2	1	100.00%	5	7	-28.57%
	Robbery - Commercial	0	0		0	0		4	1	300.00%
	Robbery - Person	0	0		0	0		4	7	-42.86%
	Aggravated Assault - Non DV	0	0		1	0		7	9	-22.22%
	Aggravated Assault - DV	1	0		1	2	-50.00%	14	10	40.00%
Violent Total:		1	1	0.00%	4	3	33.33%	34	34	0.00%
Property	Burglary - Residential	0	1	-100.00%	5	5	0.00%	39	32	21.88%
	Burglary Garage	1	1	0.00%	5	10	-50.00%	54	38	42.11%
	Burglary Commercial	0	0		0	0		11	5	120.00%
	Larceny	7	12	-41.67%	45	32	40.63%	308	332	-7.23%
	Vehicle Theft	2	1	100.00%	8	7	14.29%	41	37	10.81%
	Arson	0	0		0	0		2	1	100.00%
Property Total:		10	15	-33.33%	63	54	16.67%	455	445	2.25%
Preliminary Part 1 Crime Totals:		11	16	-31.25%	67	57	17.54%	489	479	2.09%
Current 7 Day Period:		7/5/2020 - 7/11/2020			Prior 7 Day Period:		6/28/2020 - 7/4/2020			
Current 28 Day Period:		6/14/2020 - 7/11/2020			Prior 28 Day Period:		5/17/2020 - 6/13/2020			
Current YTD Day Period:		1/1/2020 - 7/11/2020			Prior YTD Period:		1/1/2019 - 7/11/2019			

Prepared by SPD Crime Analysis Office - Monday, July 13, 2020

NOTE: SPD moved from UCR to the NIBRS reporting standard on 10/4/16 following the transition to a new RMS System. [Numbers on CompStat reports prior to this date should not be used as a comparison to those on this report.](#) Additional info on these reporting standards can be found on the FBI website: <https://ucr.fbi.gov/nibrs-overview>

This chart represents Preliminary counts of selected crime categories from Police Case Reports. Full statistical analysis to determine the confidence level of this data has not been performed. The % change columns on the preliminary counts differ from the percentage change on the NIBRS crime report, sometimes significantly. The CompStat report is designed for operational use and includes only selected NIBRS categories and coding less complex than full NIBRS rules. Official statistics for these and other NIBRS categories can be found on WASPC & FBI websites once available.





City of Spokane
Southeast District (P6)
Selected
Crime Codes
2020-07-05 to 2020-07-11
Prepared By:
Crime Analysis Unit
Spokane Police Department

Legend

NIBRS Events



Criminal Homicide



Rape



Robbery Commercial



Robbery Person



Aggravated Assault



Burglary Residential



Burglary Garage



Burglary Commercial



Vehicle Prowling



Vehicle Theft



Arson



Cases Represent LERMS Crime Codes
 Points may indicate multiple events
 Note: Veh Prowl is only Larceny displayed

For Additional Information on
 Incidents pertaining to an
 Area, Trend, or Pattern
 Contact Information Analysis

0 0.15 0.3 0.6 Miles



THIS IS NOT A LEGAL DOCUMENT:
 The information shown on this map is compiled
 from various sources and is subject to constant
 revision. Information shown on this map should
 not be used to determine the location of facilities
 in relationship to property lines, section lines,
 streets, etc.

Sunday - Saturday

7/5/2020 TO 7/11/2020

SE - Southeast District (P6)



<u>A/C</u>	<u>Offense Statute</u>	<u>Address</u>	<u>Reported Date</u>	<u>Dist</u>
<u>SPC6LH</u>				
C	THEFT 3D FROM MOTOR VEHICLE	2900 E FOXWOOD DR	7/6/2020	P6
C	THEFT 3D FROM MOTOR VEHICLE	2000 S PARKWOOD CIR	7/6/2020	P6
C	THEFT 3D FROM MOTOR VEHICLE	2900 E 27TH AVE	7/7/2020	P6
C	THEFT OF A FIREARM FROM MOTOR VEHICLE	2900 E FOXWOOD DR	7/6/2020	P6
C	THEFT OF A FIREARM FROM MOTOR VEHICLE	2800 E 30TH AVE	7/6/2020	P6
<u>SPC6RW</u>				
C	THEFT 3D FROM MOTOR VEHICLE	1800 S ROCKWOOD BLVD	7/9/2020	P6
C	THEFT OF MOTOR VEHICLE	S HATCH ST / E 17TH AVE	7/9/2020	P7
<u>SPC6SG</u>				
C	ASSAULT 2D	3200 E 44TH AVE	7/6/2020	P6
C	BURGLARY 2D GARAGE	3300 E 55TH AVE	7/6/2020	P6
C	THEFT 2D FROM MOTOR VEHICLE	3200 E 44TH AVE	7/8/2020	P6
C	THEFT OF MOTOR VEHICLE	3300 E 55TH AVE	7/6/2020	P6

POLICE SUMMARY - Ending: Saturday, July 11, 2020



SW - Southwest District (P7)

Preliminary IBR Counts

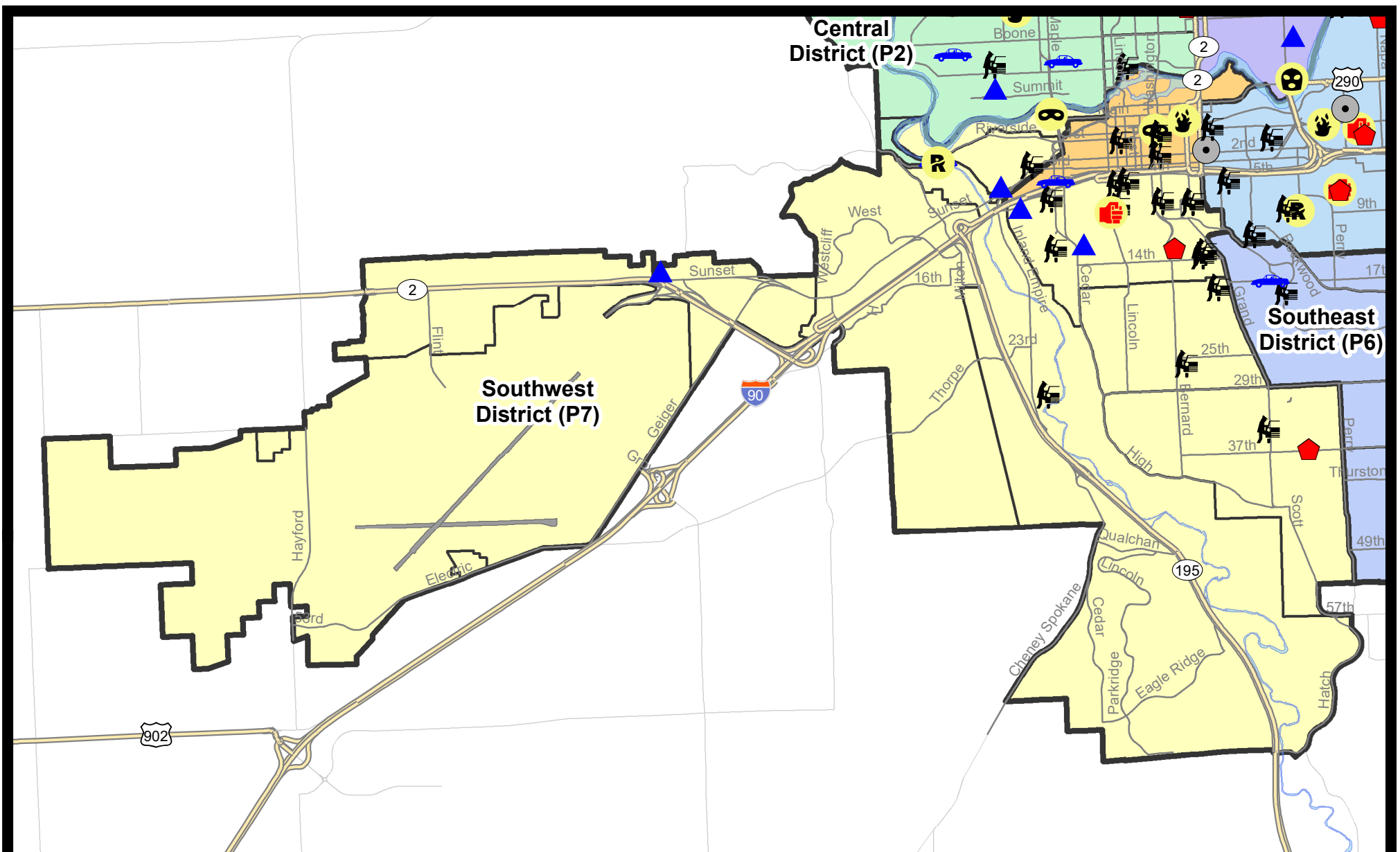
NIBRS Categories (Part 1 Selected)		7 Day Comparison			28 Day Comparison			YTD Comparison		
		Current	Prior	Percent	Current	Prior	Percent	Current	Prior	Percent
Violent	Criminal Homicide	0	0		0	0		0	0	
	Rape	1	1	0.00%	3	3	0.00%	17	13	30.77%
	Robbery - Commercial	0	0		0	0		2	0	
	Robbery - Person	1	0		1	3	-66.67%	13	10	30.00%
	Aggravated Assault - Non DV	1	1	0.00%	6	4	50.00%	23	35	-34.29%
	Aggravated Assault - DV	0	0		1	3	-66.67%	17	21	-19.05%
Violent Total:		3	2	50.00%	11	13	-15.38%	72	79	-8.86%
Property	Burglary - Residential	2	1	100.00%	6	15	-60.00%	64	73	-12.33%
	Burglary Garage	4	1	300.00%	8	7	14.29%	43	46	-6.52%
	Burglary Commercial	0	0		2	4	-50.00%	35	29	20.69%
	Larceny	30	32	-6.25%	110	102	7.84%	660	612	7.84%
	Vehicle Theft	2	8	-75.00%	21	11	90.91%	93	59	57.63%
	Arson	0	0		0	2	-100.00%	6	1	500.00%
Property Total:		38	42	-9.52%	147	141	4.26%	901	820	9.88%
Preliminary Part 1 Crime Totals:		41	44	-6.82%	158	154	2.60%	973	899	8.23%
Current 7 Day Period:		7/5/2020 - 7/11/2020			Prior 7 Day Period:		6/28/2020 - 7/4/2020			
Current 28 Day Period:		6/14/2020 - 7/11/2020			Prior 28 Day Period:		5/17/2020 - 6/13/2020			
Current YTD Day Period:		1/1/2020 - 7/11/2020			Prior YTD Period:		1/1/2019 - 7/11/2019			

Prepared by SPD Crime Analysis Office - Monday, July 13, 2020

NOTE: SPD moved from UCR to the NIBRS reporting standard on 10/4/16 following the transition to a new RMS System. [Numbers on CompStat reports prior to this date should not be used as a comparison to those on this report.](#) Additional info on these reporting standards can be found on the FBI website: <https://ucr.fbi.gov/nibrs-overview>

This chart represents Preliminary counts of selected crime categories from Police Case Reports. Full statistical analysis to determine the confidence level of this data has not been performed. The % change columns on the preliminary counts differ from the percentage change on the NIBRS crime report, sometimes significantly. The CompStat report is designed for operational use and includes only selected NIBRS categories and coding less complex than full NIBRS rules. Official statistics for these and other NIBRS categories can be found on WASPC & FBI websites once available.





City of Spokane
Southwest District (P7)
Selected
Crime Types
2020-07-05 to 2020-07-11

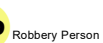
Prepared By:
Crime Analysis Unit
Spokane Police Department

Legend

NIBRS Events



Robbery Commercial



Robbery Person



Aggravated Assault



Burglary Residential



Burglary Garage



Burglary Commercial



Vehicle Prowling



Vehicle Theft



Arson

Cases Represent LERMS Crime Codes
 Points may indicate multiple events
 Note: Veh Prowl is only Larceny category displayed



For Additional Information on Incidents
 pertaining to an Area, Trend, or Pattern
 Contact Information Analysis

0 0.2 0.4 0.6 0.8 1 1.2 1.4 1.6 Miles



THIS IS NOT A LEGAL DOCUMENT:
 The information shown on this map is compiled
 from various sources and is subject to constant
 revision. Information shown on this map should
 not be used to determine the location of facilities
 in relationship to property lines, section lines,
 streets, etc.



Sunday - Saturday

SE - Southwest District (P7)

7/5/2020 TO 7/11/2020



<u>A/C</u>	<u>Offense Statute</u>	<u>Address</u>	<u>Reported Date</u>	<u>Dist</u>
C	THEFT OF MOTOR VEHICLE	100 S BLK SPRUCE ST	7/5/2020	P7
<u>SPD7BA</u>				
C	BURGLARY 2D GARAGE	400 S HEMLOCK ST	7/6/2020	P7
C	THEFT 2D ALL OTHER	1800 W 3RD AVE	7/7/2020	P7
C	THEFT 3D FROM BUILDING	2100 W RIVERSIDE AVE	7/8/2020	P7
C	THEFT 3D FROM MOTOR VEHICLE	1800 W 3RD AVE	7/7/2020	P7
<u>SPD7CH</u>				
C	ASSAULT 2D	S MONROE ST / W 8TH AVE	7/7/2020	P7
C	BURGLARY 2D FENCED AREA	2000 W 7TH AVE	7/6/2020	P7
C	BURGLARY 2D GARAGE	1100 S ADAMS ST	7/7/2020	P7
C	BURGLARY 2D GARAGE	1900 W 7TH AVE	7/8/2020	P7
C	RESIDENTIAL BURGLARY	1200 S BERNARD ST	7/6/2020	P7
C	THEFT 2D FROM MOTOR VEHICLE	900 W LINCOLN PL	7/6/2020	P7
C	THEFT 2D FROM MOTOR VEHICLE	100 W 8TH AVE	7/7/2020	P7
C	THEFT 3D ALL OTHER	300 W 8TH AVE	7/8/2020	P7
C	THEFT 3D FROM MOTOR VEHICLE	1600 W 6TH AVE	7/9/2020	P5
C	THEFT 3D FROM MOTOR VEHICLE	100 W 8TH AVE	7/10/2020	P7
C	THEFT 3D FROM MOTOR VEHICLE	900 W LINCOLN PL	7/10/2020	P7
C	THEFT 3D FROM MOTOR VEHICLE	S WASHINGTON ST / W 7TH AVE	7/10/2020	P7
C	THEFT 3D FROM MOTOR VEHICLE	1600 W 12TH AVE	7/10/2020	P7
C	THEFT 3D FROM MOTOR VEHICLE	1300 S DIVISION ST	7/11/2020	P7
C	THEFT 3D FROM MOTOR VEHICLE	800 W 5TH AVE	7/11/2020	P7
A	THEFT 3D FROM MOTOR VEHICLE	1300 S DIVISION ST	7/11/2020	P5
A	THEFT 3D FROM MOTOR VEHICLE	900 W 5TH AVE	7/11/2020	P7
C	THEFT 3D SHOPLIFTING	1500 W 10TH AVE	7/8/2020	P7
C	THEFT 3D VEHICLE PARTS AND ACCESSORIES	600 S HOWARD ST	7/11/2020	P7
<u>SPD7CS</u>				
C	RESIDENTIAL BURGLARY	3600 S ARTHUR ST	7/7/2020	P6
C	THEFT 3D ALL OTHER	1100 E 38TH AVE	7/7/2020	P7
C	THEFT 3D FROM MOTOR VEHICLE	3400 S GRAND BLVD	7/7/2020	P7
<u>SPD7GT</u>				
C	THEFT 3D ALL OTHER	2400 S CANYON WOODS LN	7/10/2020	P7
<u>SPD7LC</u>				
C	MAIL THEFT	2300 W 16TH AVE	7/7/2020	P7
C	THEFT 3D ALL OTHER	1300 S COEUR D ALENE ST	7/8/2020	P5
C	THEFT 3D FROM MOTOR VEHICLE	2800 S OAK ST	7/10/2020	P7

A/C	Offense Statute	Address	Reported Date	Dist
C	THEFT OF A FIREARM ALL OTHER LOCATIONS	1100 W TAPESTRY DR	7/5/2020	P7
<u>SPD7MC</u>				
C	THEFT 2D ALL OTHER	100 E 27TH AVE	7/8/2020	P7
C	THEFT 2D FROM MOTOR VEHICLE	1700 S GRAND BLVD	7/10/2020	P5
C	THEFT 3D FROM MOTOR VEHICLE	100 W 26TH AVE	7/8/2020	P7
<u>SPD7PV</u>				
C	ROBBERY 1D PERSON	1600 W WATER AVE	7/6/2020	P7
<u>SPD7WH</u>				
C	RAPE 2D		7/11/2020	P7
C	TAKING MOTOR VEHICLE WITHOUT PERMISSION 2D	2900 W RIVERSIDE AVE	7/5/2020	P8
C	THEFT 2D ALL OTHER	2900 W HARTSON AVE	7/10/2020	P7
<u>SPD7WP</u>				
C	BURGLARY 2D GARAGE	6300 W SUNSET FRONTAGE RD	7/10/2020	P7
C	THEFT 3D ALL OTHER	6300 W SUNSET FRONTAGE RD	7/10/2020	P7

SPOKANE POLICE DEPARTMENT

DOWNTOWN

Police Service Area



PSA Commander

Captain David Singley



POLICE SUMMARY - Ending: Saturday, July 11, 2020

DOWNTOWN PRECINCT (P8)



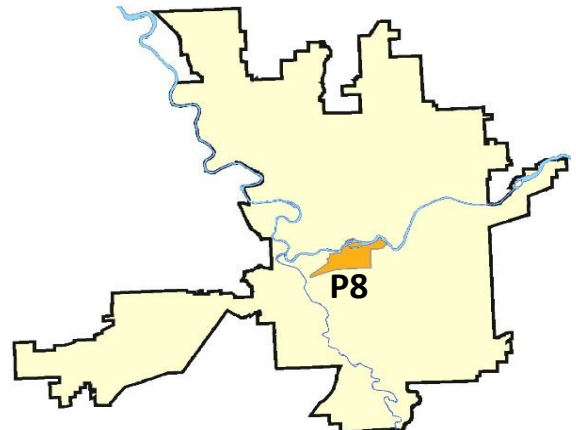
Preliminary IBR Counts

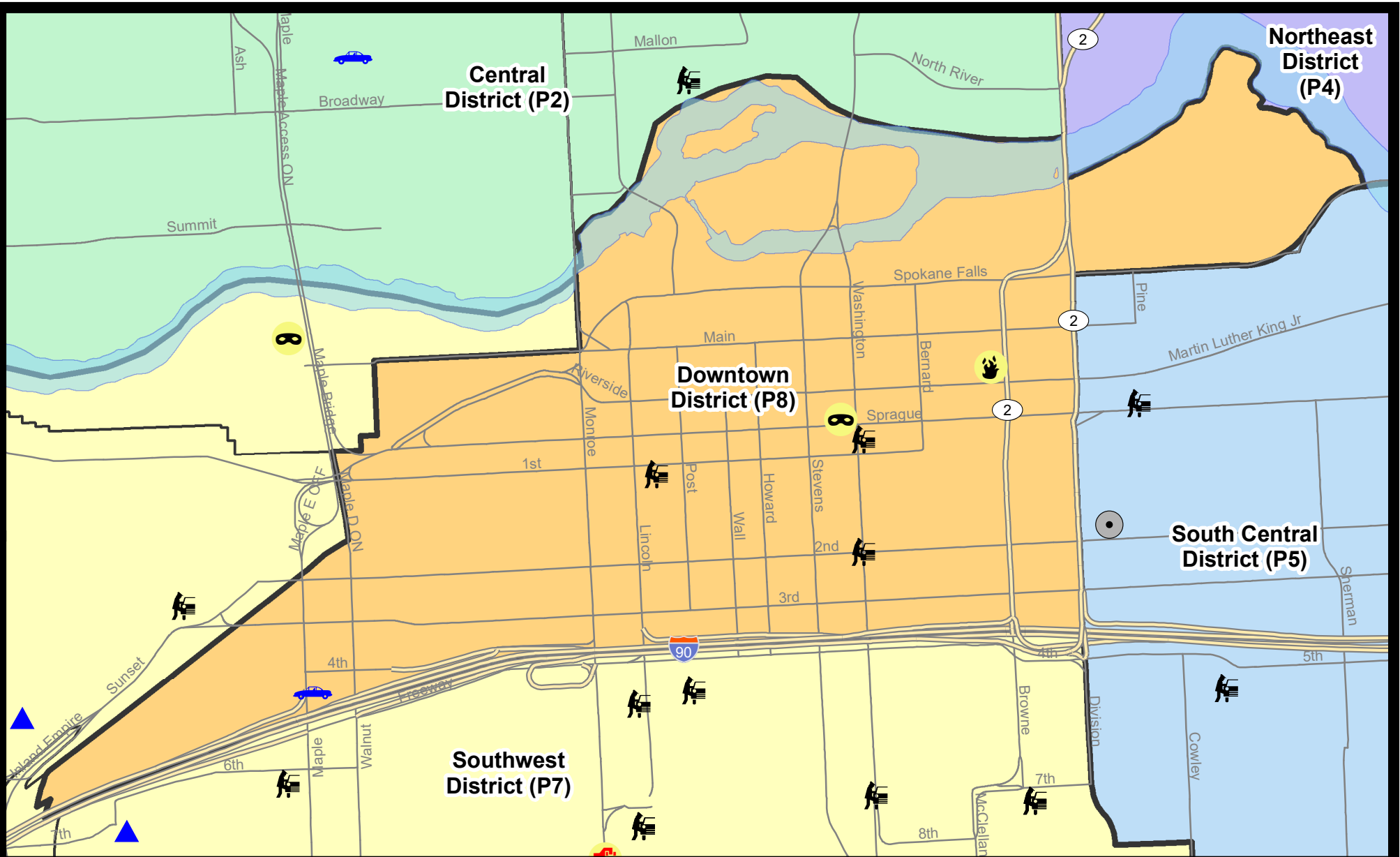
NIBRS Categories (Part 1 Selected)		7 Day Comparison			28 Day Comparison			YTD Comparison		
		Current	Prior	Percent	Current	Prior	Percent	Current	Prior	Percent
Violent	Criminal Homicide	0	0		0	1	-100.00%	2	1	100.00%
	Rape	0	0		3	0		7	18	-61.11%
	Robbery - Commercial	0	0		1	0		4	2	100.00%
	Robbery - Person	1	0		4	3	33.33%	23	19	21.05%
	Aggravated Assault - Non DV	0	1	-100.00%	3	12	-75.00%	41	55	-25.45%
	Aggravated Assault - DV	0	0		1	2	-50.00%	12	6	100.00%
Violent Total:		1	1	0.00%	12	18	-33.33%	89	101	-11.88%
Property	Burglary - Residential	0	1	-100.00%	1	4	-75.00%	9	9	0.00%
	Burglary Garage	0	0		0	0		0	0	
	Burglary Commercial	0	2	-100.00%	8	7	14.29%	58	37	56.76%
	Larceny	11	19	-42.11%	58	55	5.45%	402	500	-19.60%
	Vehicle Theft	1	5	-80.00%	7	3	133.33%	37	35	5.71%
	Arson	1	0		1	2	-50.00%	6	6	0.00%
Property Total:		13	27	-51.85%	75	71	5.63%	512	587	-12.78%
Preliminary Part 1 Crime Totals:		14	28	-50.00%	87	89	-2.25%	601	688	-12.65%
Current 7 Day Period:		7/5/2020 - 7/11/2020			Prior 7 Day Period:		6/28/2020 - 7/4/2020			
Current 28 Day Period:		6/14/2020 - 7/11/2020			Prior 28 Day Period:		5/17/2020 - 6/13/2020			
Current YTD Day Period:		1/1/2020 - 7/11/2020			Prior YTD Period:		1/1/2019 - 7/11/2019			

Prepared by SPD Crime Analysis Office - Monday, July 13, 2020

NOTE: SPD moved from UCR to the NIBRS reporting standard on 10/4/16 following the transition to a new RMS System. [Numbers on CompStat reports prior to this date should not be used as a comparison to those on this report.](#) Additional info on these reporting standards can be found on the FBI website: <https://ucr.fbi.gov/nibrs-overview>

This chart represents Preliminary counts of selected crime categories from Police Case Reports. Full statistical analysis to determine the confidence level of this data has not been performed. The % change columns on the preliminary counts differ from the percentage change on the NIBRS crime report, sometimes significantly. The CompStat report is designed for operational use and includes only selected NIBRS categories and coding less complex than full NIBRS rules. Official statistics for these and other NIBRS categories can be found on WASPC & FBI websites once available.





City of Spokane
Downtown District (P8)
Selected
Crime Types
2020-07-05 to 2020-07-11

Prepared By:
Crime Analysis Unit
Spokane Police Department

Legend

NIBRS Events



Criminal Homicide



Rape



Robbery Commercial



Robbery Person



Aggravated Assault



Burglary Residential



Burglary Garage



Burglary Commercial



Vehicle Prowling



Vehicle Theft



Arson

Cases Represent LERMS Crime Codes
 Points may indicate multiple events
 Note: Veh Prowl is only Larceny category displayed



For Additional Information on Incidents
 pertaining to an Area, Trend, or Pattern
 Contact Information Analysis

0 0.2 Miles



THIS IS NOT A LEGAL DOCUMENT:
 The information shown on this map is compiled
 from various sources and is subject to constant
 revision. Information shown on this map should
 not be used to determine the location of facilities
 in relationship to property lines, section lines,
 streets, etc.



Sunday - Saturday

SW - Downtown District (P8)

7/5/2020 TO 7/11/2020



<u>A/C</u>	<u>Offense Statute</u>	<u>Address</u>	<u>Reported Date</u>	<u>Dist</u>
<u>SPD8RS</u>				
C	ARSON 2D	200 W RIVERSIDE AVE	7/7/2020	P8
C	ROBBERY 2D PERSON	400 W SPRAGUE AVE	7/9/2020	P8
C	THEFT 2D ALL OTHER	500 N HOWARD ST	7/6/2020	P8
C	THEFT 2D ALL OTHER	200 W SPRAGUE AVE	7/9/2020	P8
C	THEFT 2D FROM BUILDING	200 S WALL ST	7/9/2020	P8
C	THEFT 2D FROM MOTOR VEHICLE	800 W 1ST AVE	7/10/2020	P8
C	THEFT 3D ALL OTHER	700 W MAIN AVE	7/7/2020	P8
C	THEFT 3D ALL OTHER	0 W PACIFIC AVE	7/10/2020	P8
C	THEFT 3D ALL OTHER	W 2ND AVE / S POST ST	7/11/2020	P8
C	THEFT 3D CITY ALL OTHER	500 W SPRAGUE AVE	7/5/2020	P8
C	THEFT 3D FROM MOTOR VEHICLE	W 2ND AVE / S WASHINGTON ST	7/8/2020	P8
C	THEFT 3D FROM MOTOR VEHICLE	0 S WASHINGTON ST	7/10/2020	P8
C	THEFT 3D SHOPLIFTING	0 E OLIVE AVE	7/5/2020	P8
C	THEFT OF MOTOR VEHICLE	400 S MAPLE ST	7/10/2020	P8

POLICE SUMMARY - Ending: Saturday, July 11, 2020



Other Jurisdiction or Unk District

Preliminary IBR Counts

NIBRS Categories (Part 1 Selected)		7 Day Comparison			28 Day Comparison			YTD Comparison		
		Current	Prior	Percent	Current	Prior	Percent	Current	Prior	Percent
Violent	Criminal Homicide	0	0		0	0		0	0	
	Rape	0	0		0	1	-100.00%	1	5	-80.00%
	Robbery - Commercial	0	0		0	0		1	0	
	Robbery - Person	0	0		0	0		0	0	
	Aggravated Assault - Non DV	0	0		0	0		3	3	0.00%
	Aggravated Assault - DV	0	0		0	0		2	2	0.00%
Violent Total:		0	0		0	1	-100.00%	7	10	-30.00%
Property	Burglary - Residential	0	0		0	0		0	1	-100.00%
	Burglary Garage	0	0		0	0		0	0	
	Burglary Commercial	0	0		0	0		0	1	-100.00%
	Larceny	0	0		2	4	-50.00%	17	11	54.55%
	Vehicle Theft	0	1	-100.00%	1	2	-50.00%	4	3	33.33%
	Arson	0	0		0	0		1	0	
Property Total:		0	1	-100.00%	3	6	-50.00%	22	16	37.50%
Preliminary Part 1 Crime Totals:		0	1	-100.00%	3	7	-57.14%	29	26	11.54%
Current 7 Day Period:		7/5/2020 - 7/11/2020			Prior 7 Day Period:		6/28/2020 - 7/4/2020			
Current 28 Day Period:		6/14/2020 - 7/11/2020			Prior 28 Day Period:		5/17/2020 - 6/13/2020			
Current YTD Day Period:		1/1/2020 - 7/11/2020			Prior YTD Period:		1/1/2019 - 7/11/2019			

Prepared by SPD Crime Analysis Office - Monday, July 13, 2020

NOTE: SPD moved from UCR to the NIBRS reporting standard on 10/4/16 following the transition to a new RMS System. [Numbers on CompStat reports prior to this date should not be used as a comparison to those on this report.](#) Additional info on these reporting standards can be found on the FBI website: <https://ucr.fbi.gov/nibrs-overview>

This chart represents Preliminary counts of selected crime categories from Police Case Reports. Full statistical analysis to determine the confidence level of this data has not been performed. The % change columns on the preliminary counts differ from the percentage change on the NIBRS crime report, sometimes significantly. The CompStat report is designed for operational use and includes only selected NIBRS categories and coding less complex than full NIBRS rules. Official statistics for these and other NIBRS categories can be found on WASPC & FBI websites once available.

Sunday - Saturday

7/5/2020 TO 7/11/2020

Other Jurisdiction/Unk District



A/C **Offense Statute**

Address

Reported Date

Dist

#Type!

#Typ