

SPOKANE POLICE DEPARTMENT

PRELIMINARY CITYWIDE **IBR** CRIME REPORT



Preliminary IBR Counts

CHIEF OF POLICE

Craig Meidl

Period Ending: Saturday, June 27, 2020

NIBRS Categories (Part 1 Selected)		7 Day Comparison			28 Day Comparison			YTD Comparison		
		Current	Prior	Percent	Current	Prior	Percent	Current	Prior	Percent
Violent	Criminal Homicide	1	0		1	1	0.00%	6	2	200.00%
	Rape	7	5	40.00%	23	18	27.78%	95	132	-28.03%
	Robbery - Commercial	1	2	-50.00%	3	2	50.00%	34	39	-12.82%
	Robbery - Person	7	3	133.33%	18	14	28.57%	107	92	16.30%
	Aggravated Assault - Non DV	10	8	25.00%	42	46	-8.70%	222	271	-18.08%
	Aggravated Assault - DV	6	8	-25.00%	29	27	7.41%	163	163	0.00%
Violent Total:		32	26	23.08%	116	108	7.41%	627	699	-10.30%
Property	Burglary - Residential	13	17	-23.53%	67	56	19.64%	403	420	-4.05%
	Burglary Garage	8	7	14.29%	49	49	0.00%	275	282	-2.48%
	Burglary Commercial	11	7	57.14%	31	35	-11.43%	246	208	18.27%
	Larceny	170	165	3.03%	678	664	2.11%	4420	5118	-13.64%
	Vehicle Theft	23	21	9.52%	91	73	24.66%	615	647	-4.95%
	Arson	3	1	200.00%	13	8	62.50%	44	24	83.33%
Property Total:		228	218	4.59%	929	885	4.97%	6003	6699	-10.39%
Preliminary Part 1 Crime Totals:		260	244	6.56%	1045	993	5.24%	6630	7398	-10.38%
Current 7 Day Period:		6/21/2020 - 6/27/2020			Prior 7 Day Period:		6/14/2020 - 6/20/2020			
Current 28 Day Period:		5/31/2020 - 6/27/2020			Prior 28 Day Period:		5/3/2020 - 5/30/2020			
Current YTD Day Period:		1/1/2020 - 6/27/2020			Prior YTD Period:		1/1/2019 - 6/27/2019			

Prepared by SPD Crime Analysis Office - Monday, June 29, 2020

NOTE: SPD moved from UCR to the NIBRS reporting standard on 10/4/16 following the transition to a new RMS System. Numbers on CompStat reports prior to this date should not be used as a comparison to those on this report. Additional info on these reporting standards can be found on the FBI website: <https://ucr.fbi.gov/nibrs-overview>

This chart represents Preliminary counts of selected crime categories from Police Case Reports. Full statistical analysis to determine the confidence level of this data has not been performed. The % change columns on the preliminary counts differ from the percentage change on the NIBRS crime report, sometimes significantly. The CompStat report is designed for operational use and includes only selected NIBRS categories and coding less complex than full NIBRS rules. Official statistics for these and other NIBRS categories can be found on WASPC & FBI websites once available.



SPOKANE POLICE DEPARTMENT



NORTH **Police Service Area**

PSA Commander

Captain Mark Griffiths

Northwest District (P1)

Central District (P2)

Neva-Wood District (P3)

Northeast District (P4)



POLICE SUMMARY - Ending: Saturday, June 27, 2020

NORTH PRECINCT (P1, P2, P3, and P4)



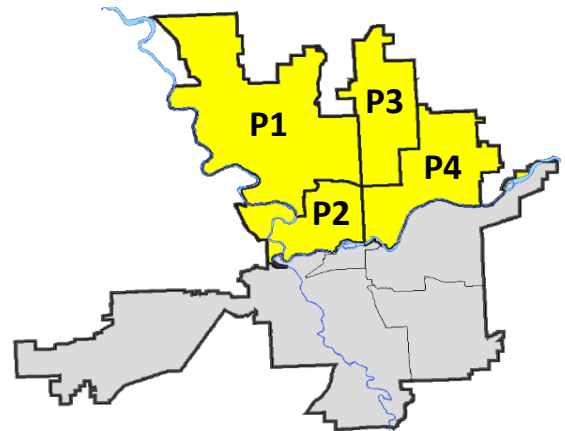
Preliminary IBR Counts

NIBRS Categories (Part 1 Selected)		7 Day Comparison			28 Day Comparison			YTD Comparison		
		Current	Prior	Percent	Current	Prior	Percent	Current	Prior	Percent
Violent	Criminal Homicide	1	0		1	0		4	0	
	Rape	3	2	50.00%	11	14	-21.43%	58	84	-30.95%
	Robbery - Commercial	1	1	0.00%	2	1	100.00%	22	35	-37.14%
	Robbery - Person	5	2	150.00%	11	4	175.00%	59	41	43.90%
	Aggravated Assault - Non DV	7	3	133.33%	25	21	19.05%	118	136	-13.24%
	Aggravated Assault - DV	4	5	-20.00%	18	17	5.88%	93	98	-5.10%
Violent Total:		21	13	61.54%	68	57	19.30%	354	394	-10.15%
Property	Burglary - Residential	8	11	-27.27%	43	27	59.26%	247	283	-12.72%
	Burglary Garage	3	5	-40.00%	30	30	0.00%	169	187	-9.63%
	Burglary Commercial	5	1	400.00%	12	13	-7.69%	99	99	0.00%
	Larceny	90	103	-12.62%	407	400	1.75%	2674	3247	-17.65%
	Vehicle Theft	8	12	-33.33%	55	45	22.22%	381	451	-15.52%
	Arson	3	1	200.00%	10	3	233.33%	25	13	92.31%
Property Total:		117	133	-12.03%	557	518	7.53%	3595	4280	-16.00%
Preliminary Part 1 Crime Totals:		138	146	-5.48%	625	575	8.70%	3949	4674	-15.51%
Current 7 Day Period:		6/21/2020 - 6/27/2020			Prior 7 Day Period:		6/14/2020 - 6/20/2020			
Current 28 Day Period:		5/31/2020 - 6/27/2020			Prior 28 Day Period:		5/3/2020 - 5/30/2020			
Current YTD Day Period:		1/1/2020 - 6/27/2020			Prior YTD Period:		1/1/2019 - 6/27/2019			

Prepared by SPD Crime Analysis Office - Monday, June 29, 2020

NOTE: SPD moved from UCR to the NIBRS reporting standard on 10/4/16 following the transition to a new RMS System. [Numbers on CompStat reports prior to this date should not be used as a comparison to those on this report.](#) Additional info on these reporting standards can be found on the FBI website: <https://ucr.fbi.gov/nibrs-overview>

This chart represents Preliminary counts of selected crime categories from Police Case Reports. Full statistical analysis to determine the confidence level of this data has not been performed. The % change columns on the preliminary counts differ from the percentage change on the NIBRS crime report, sometimes significantly. The CompStat report is designed for operational use and includes only selected NIBRS categories and coding less complex than full NIBRS rules. Official statistics for these and other NIBRS categories can be found on WASPC & FBI websites once available.



POLICE SUMMARY - Ending: Saturday, June 27, 2020



NW - Northwest District (P1)

Preliminary IBR Counts

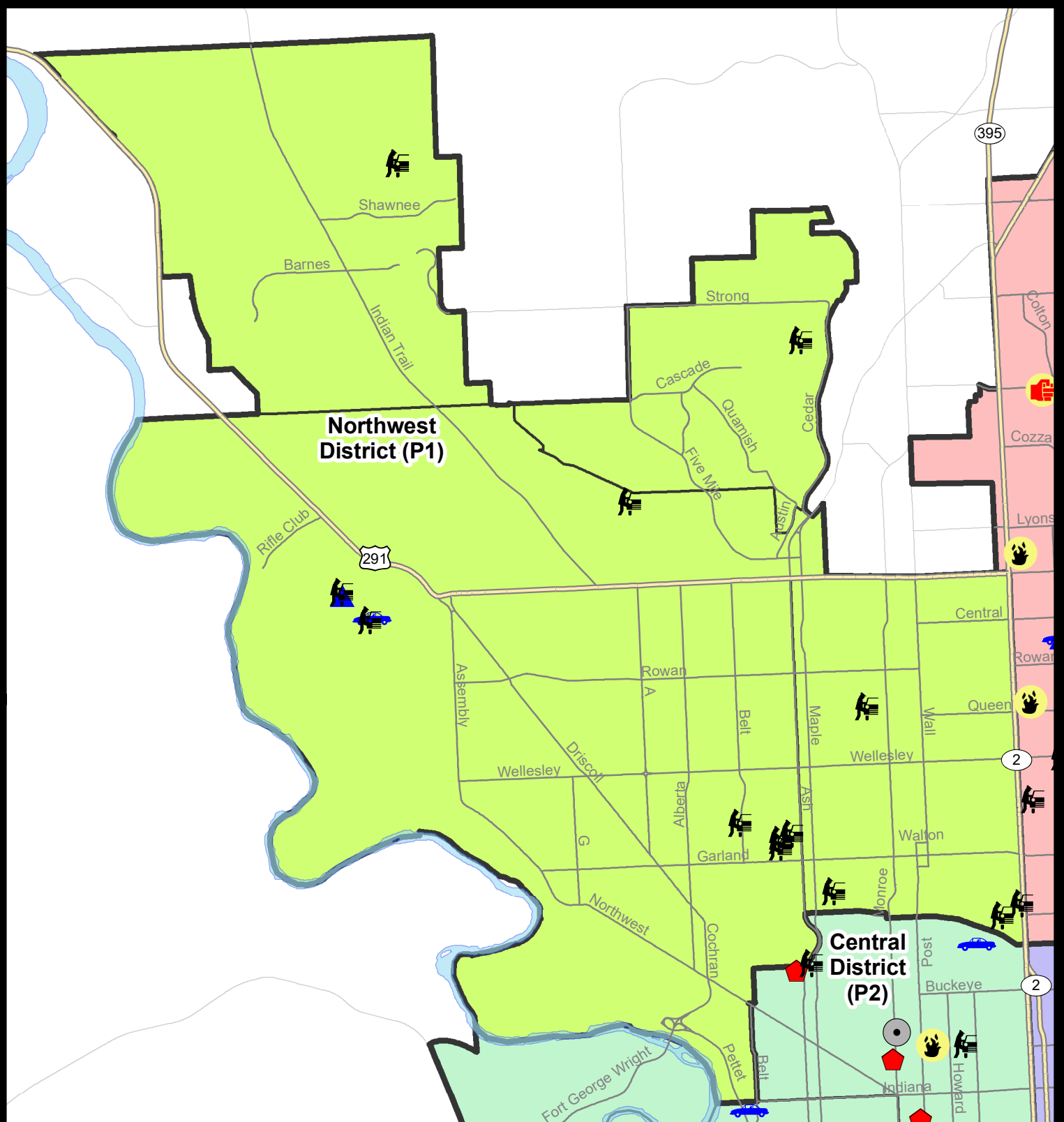
NIBRS Categories (Part 1 Selected)		7 Day Comparison			28 Day Comparison			YTD Comparison		
		Current	Prior	Percent	Current	Prior	Percent	Current	Prior	Percent
Violent	Criminal Homicide	0	0		0	0		1	0	
	Rape	0	1	-100.00%	3	1	200.00%	13	19	-31.58%
	Robbery - Commercial	0	0		0	0		1	5	-80.00%
	Robbery - Person	0	0		1	1	0.00%	8	5	60.00%
	Aggravated Assault - Non DV	0	0		3	1	200.00%	15	16	-6.25%
	Aggravated Assault - DV	0	2	-100.00%	6	5	20.00%	27	27	0.00%
Violent Total:		0	3	-100.00%	13	8	62.50%	65	72	-9.72%
Property	Burglary - Residential	0	4	-100.00%	9	5	80.00%	51	65	-21.54%
	Burglary Garage	1	0		8	6	33.33%	51	58	-12.07%
	Burglary Commercial	0	0		0	3	-100.00%	16	16	0.00%
	Larceny	31	23	34.78%	129	94	37.23%	593	598	-0.84%
	Vehicle Theft	1	3	-66.67%	15	7	114.29%	65	78	-16.67%
	Arson	0	0		0	0		5	3	66.67%
Property Total:		33	30	10.00%	161	115	40.00%	781	818	-4.52%
Preliminary Part 1 Crime Totals:		33	33	0.00%	174	123	41.46%	846	890	-4.94%
Current 7 Day Period:		6/21/2020 - 6/27/2020			Prior 7 Day Period:		6/14/2020 - 6/20/2020			
Current 28 Day Period:		5/31/2020 - 6/27/2020			Prior 28 Day Period:		5/3/2020 - 5/30/2020			
Current YTD Day Period:		1/1/2020 - 6/27/2020			Prior YTD Period:		1/1/2019 - 6/27/2019			

Prepared by SPD Crime Analysis Office - Monday, June 29, 2020

NOTE: SPD moved from UCR to the NIBRS reporting standard on 10/4/16 following the transition to a new RMS System. [Numbers on CompStat reports prior to this date should not be used as a comparison to those on this report.](#) Additional info on these reporting standards can be found on the FBI website: <https://ucr.fbi.gov/nibrs-overview>

This chart represents Preliminary counts of selected crime categories from Police Case Reports. Full statistical analysis to determine the confidence level of this data has not been performed. The % change columns on the preliminary counts differ from the percentage change on the NIBRS crime report, sometimes significantly. The CompStat report is designed for operational use and includes only selected NIBRS categories and coding less complex than full NIBRS rules. Official statistics for these and other NIBRS categories can be found on WASPC & FBI websites once available.





City of Spokane
Northwest District (P1)
Selected
Crime Codes
2020-06-21 to 2020-06-27
 Prepared By:
Crime Analysis Unit
Spokane Police Department

Legend

NIBRS Events



Criminal Homicide



Rape



Robbery Commercial



Robbery Person



Aggravated Assault



Burglary Residential



Burglary Garage



Burglary Commercial



Vehicle Prowling



Vehicle Theft



Arson



Cases Represent LERMS Crime Codes
 Points may indicate multiple events
 Note: Veh Prowl is only Larceny displayed

For Additional Information on
 Incidents pertaining to an
 Area, Trend, or Pattern
 Contact Information Analysis

0 0.25 0.5 1 Miles



THIS IS NOT A LEGAL DOCUMENT.
 The information shown on this map is compiled
 from various sources and is subject to constant
 revision. Information shown on this map should
 not be used to determine the location of facilities
 in relationship to property lines, section lines,
 streets, etc.

Sunday - Saturday

6/21/2020 TO 6/27/2020

NW - Northwest District (P1)



A/C	Offense Statute	Address	Reported Date	Dist
<u>SPA1BS</u>				
C	THEFT 2D FROM MOTOR VEHICLE	2900 W WEILE AVE	6/25/2020	P1
C	THEFT 3D ALL OTHER	3400 W LYONS AVE	6/24/2020	P2
C	THEFT 3D FROM BUILDING	2800 W HOUSTON AVE	6/23/2020	P1
<u>SPA1FM</u>				
A	THEFT 3D FROM MOTOR VEHICLE	1400 W SUMMERHILL CT	6/22/2020	P1
<u>SPA1IT</u>				
C	THEFT 2D FROM BUILDING	8900 N INDIAN TRAIL RD	6/26/2020	P1
C	THEFT 3D FROM MOTOR VEHICLE	10000 N FLEETWOOD ST	6/26/2020	P1
C	THEFT OF A FIREARM FROM MOTOR VEHICLE	10000 N FLEETWOOD ST	6/26/2020	P1
<u>SPA1NH</u>				
C	MAIL THEFT	5400 N HAWTHORNE ST	6/22/2020	P1
C	THEFT 3D ALL OTHER	400 W COLUMBIA AVE	6/24/2020	P1
C	THEFT 3D FROM BUILDING	1400 W KIERNAN AVE	6/23/2020	P1
C	THEFT 3D FROM BUILDING	4200 N LINCOLN ST	6/26/2020	P1
A	THEFT 3D FROM MOTOR VEHICLE	3400 N DIVISION ST	6/21/2020	P1
C	THEFT 3D FROM MOTOR VEHICLE	1400 W GORDON AVE	6/23/2020	P1
C	THEFT 3D FROM MOTOR VEHICLE	5100 N JEFFERSON ST	6/24/2020	P1
C	THEFT 3D FROM MOTOR VEHICLE	100 W GRAY CT	6/24/2020	P1
C	THEFT 3D SHOPLIFTING	1000 W WELLESLEY AVE	6/24/2020	P1
C	THEFT 3D VEHICLE PARTS AND ACCESSORIES	1400 W GORDON AVE	6/23/2020	P1
C	THEFT 3D VEHICLE PARTS AND ACCESSORIES	5300 N WALNUT ST	6/23/2020	P1
<u>SPA1NW</u>				
C	BURGLARY 2D GARAGE	5100 W ROSEWOOD AVE	6/27/2020	P1
C	MAIL THEFT	3000 W ROWAN AVE	6/22/2020	P1
C	THEFT 2D ALL OTHER	2900 W CENTRAL AVE	6/22/2020	P1
C	THEFT 2D ALL OTHER	2400 W WELLESLEY AVE	6/24/2020	P1
C	THEFT 3D ALL OTHER	4000 W QUEEN AVE	6/22/2020	P1
C	THEFT 3D ALL OTHER	3100 W GRACE AVE	6/22/2020	P1
C	THEFT 3D ALL OTHER	2400 W SANSON AVE	6/26/2020	P2
C	THEFT 3D FROM BUILDING	3300 N MILTON ST	6/27/2020	P2
A	THEFT 3D FROM MOTOR VEHICLE	4000 N ELM ST	6/23/2020	P1
C	THEFT 3D FROM MOTOR VEHICLE	2200 W ROCKWELL AVE	6/23/2020	P1
C	THEFT 3D FROM MOTOR VEHICLE	4000 N ELM ST	6/23/2020	P1
C	THEFT 3D FROM MOTOR VEHICLE	6000 N CAMBRIDGE DR	6/23/2020	P1
A	THEFT 3D FROM MOTOR VEHICLE	4100 N OAK ST	6/23/2020	P1
C	THEFT 3D FROM MOTOR VEHICLE	5100 W ROSEWOOD AVE	6/27/2020	P1

<u>A/C</u>	<u>Offense Statute</u>	<u>Address</u>	<u>Reported Date</u>	<u>Dist</u>
C	THEFT OF MOTOR VEHICLE	6000 N CAMBRIDGE DR	6/27/2020	P1

POLICE SUMMARY - Ending: Saturday, June 27, 2020



NW - North Central District (P2)

Preliminary IBR Counts

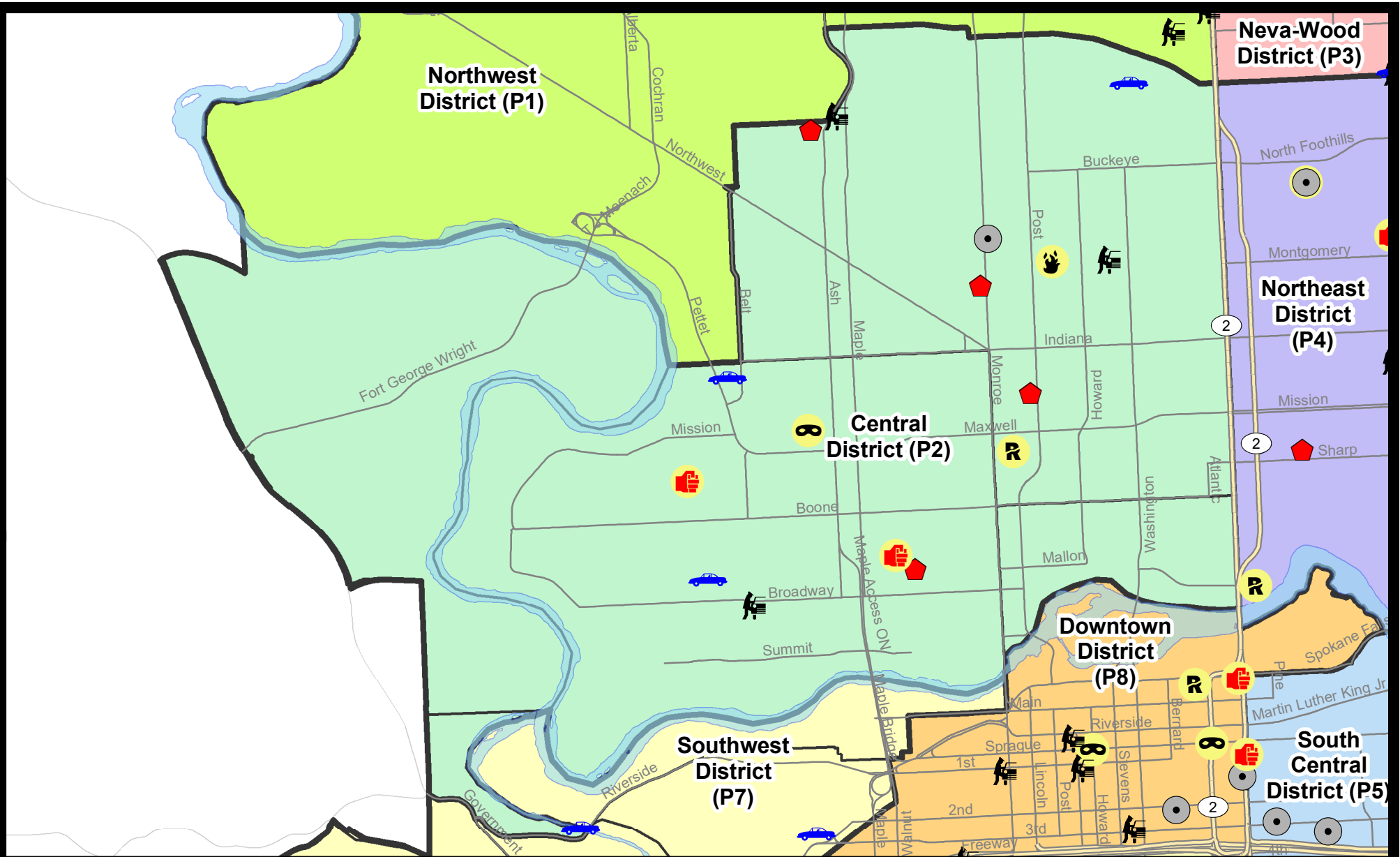
NIBRS Categories (Part 1 Selected)		7 Day Comparison			28 Day Comparison			YTD Comparison		
		Current	Prior	Percent	Current	Prior	Percent	Current	Prior	Percent
Violent	Criminal Homicide	1	0		1	0		1	0	
	Rape	1	1	0.00%	3	4	-25.00%	18	21	-14.29%
	Robbery - Commercial	0	0		0	0		2	5	-60.00%
	Robbery - Person	1	1	0.00%	2	1	100.00%	16	9	77.78%
	Aggravated Assault - Non DV	0	1	-100.00%	5	11	-54.55%	28	37	-24.32%
	Aggravated Assault - DV	2	1	100.00%	5	2	150.00%	23	24	-4.17%
Violent Total:		5	4	25.00%	16	18	-11.11%	88	96	-8.33%
Property	Burglary - Residential	4	3	33.33%	13	6	116.67%	69	66	4.55%
	Burglary Garage	0	2	-100.00%	6	6	0.00%	28	43	-34.88%
	Burglary Commercial	1	0		1	4	-75.00%	15	26	-42.31%
	Larceny	9	16	-43.75%	69	90	-23.33%	537	643	-16.49%
	Vehicle Theft	3	2	50.00%	10	10	0.00%	102	85	20.00%
	Arson	1	1	0.00%	4	0		7	3	133.33%
Property Total:		18	24	-25.00%	103	116	-11.21%	758	866	-12.47%
Preliminary Part 1 Crime Totals:		23	28	-17.86%	119	134	-11.19%	846	962	-12.06%
Current 7 Day Period:		6/21/2020 - 6/27/2020			Prior 7 Day Period:		6/14/2020 - 6/20/2020			
Current 28 Day Period:		5/31/2020 - 6/27/2020			Prior 28 Day Period:		5/3/2020 - 5/30/2020			
Current YTD Day Period:		1/1/2020 - 6/27/2020			Prior YTD Period:		1/1/2019 - 6/27/2019			

Prepared by SPD Crime Analysis Office - Monday, June 29, 2020

NOTE: SPD moved from UCR to the NIBRS reporting standard on 10/4/16 following the transition to a new RMS System. [Numbers on CompStat reports prior to this date should not be used as a comparison to those on this report.](#) Additional info on these reporting standards can be found on the FBI website: <https://ucr.fbi.gov/nibrs-overview>

This chart represents Preliminary counts of selected crime categories from Police Case Reports. Full statistical analysis to determine the confidence level of this data has not been performed. The % change columns on the preliminary counts differ from the percentage change on the NIBRS crime report, sometimes significantly. The CompStat report is designed for operational use and includes only selected NIBRS categories and coding less complex than full NIBRS rules. Official statistics for these and other NIBRS categories can be found on WASPC & FBI websites once available.






City of Spokane
Central District (P2)
Selected
Crime Types
2020-06-21 to 2020-06-27
 Prepared By:
 Crime Analysis Unit
 Spokane Police Department

Legend

NIBRS Events



Cases Represent LERMS Crime Codes
 Points may indicate multiple events
 Note: Veh Prowl is only Larceny category displayed



For Additional Information on Incidents
 pertaining to an Area, Trend, or Pattern
 Contact Information Analysis

0 0.2 0.4 0.6 Miles



THIS IS NOT A LEGAL DOCUMENT:
 The information shown on this map is compiled
 from various sources and is subject to constant
 revision. Information shown on this map should
 not be used to determine the location of facilities
 in relationship to property lines, section lines,
 streets, etc.



Sunday - Saturday

6/21/2020 TO 6/27/2020

NW - Central District (P2)



A/C	Offense Statute	Address	Reported Date	Dist
<u>SPA2EG</u>				
C	ARSON 1D	2300 N WALL ST	6/22/2020	P2
C	BURGLARY 2D COMMERCIAL	2400 N MONROE ST	6/23/2020	P1
C	MAIL THEFT	800 W FAIRVIEW AVE	6/23/2020	P2
C	MURDER 2D	W AUGUSTA AVE / N MONROE ST	6/23/2020	P1
C	RAPE 3D		6/24/2020	P2
C	RESIDENTIAL BURGLARY	1000 W MANSFIELD AVE	6/21/2020	P1
C	RESIDENTIAL BURGLARY	1700 W FAIRVIEW AVE	6/24/2020	P1
C	RESIDENTIAL BURGLARY	800 W AUGUSTA AVE	6/26/2020	P2
C	TAKING MOTOR VEHICLE WITHOUT PERMISSION 2D	300 W EUCLID AVE	6/22/2020	P1
C	THEFT 2D FROM BUILDING	1700 W FAIRVIEW AVE	6/24/2020	P1
C	THEFT 3D ALL OTHER	300 W BUCKEYE AVE	6/22/2020	P2
C	THEFT 3D ALL OTHER	1700 N WASHINGTON ST	6/22/2020	P2
C	THEFT 3D ALL OTHER	2200 N MONROE ST	6/27/2020	P2
A	THEFT 3D FROM MOTOR VEHICLE	1600 W FAIRVIEW AVE	6/24/2020	P2
C	THEFT 3D FROM MOTOR VEHICLE	400 W MONTGOMERY AVE	6/25/2020	P2
<u>SPA2WC</u>				
C	ASSAULT 2D	1400 W DEAN AVE	6/21/2020	P1
C	HARASSMENT FELONY WEAPON INVOLVED	2300 W SINTO AVE	6/25/2020	P1
C	RESIDENTIAL BURGLARY	1300 W MALLON AVE	6/22/2020	P1
C	ROBBERY 2D PERSON	1800 W MISSION AVE	6/21/2020	P1
C	THEFT 3D ALL OTHER	1000 N LINDEKE ST	6/25/2020	P2
C	THEFT 3D FROM MOTOR VEHICLE	2000 W BROADWAY AVE	6/25/2020	P2
C	THEFT OF MOTOR VEHICLE	2200 W MALLON AVE	6/24/2020	P1
C	THEFT OF MOTOR VEHICLE	1800 N HEMLOCK ST	6/25/2020	P1

POLICE SUMMARY - Ending: Saturday, June 27, 2020



NE - Neva-Wood District (P3)

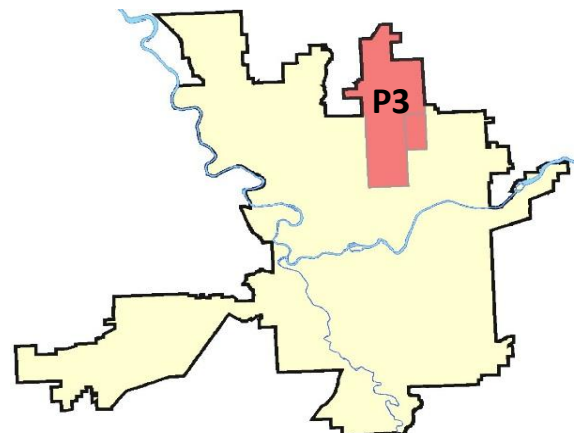
Preliminary IBR Counts

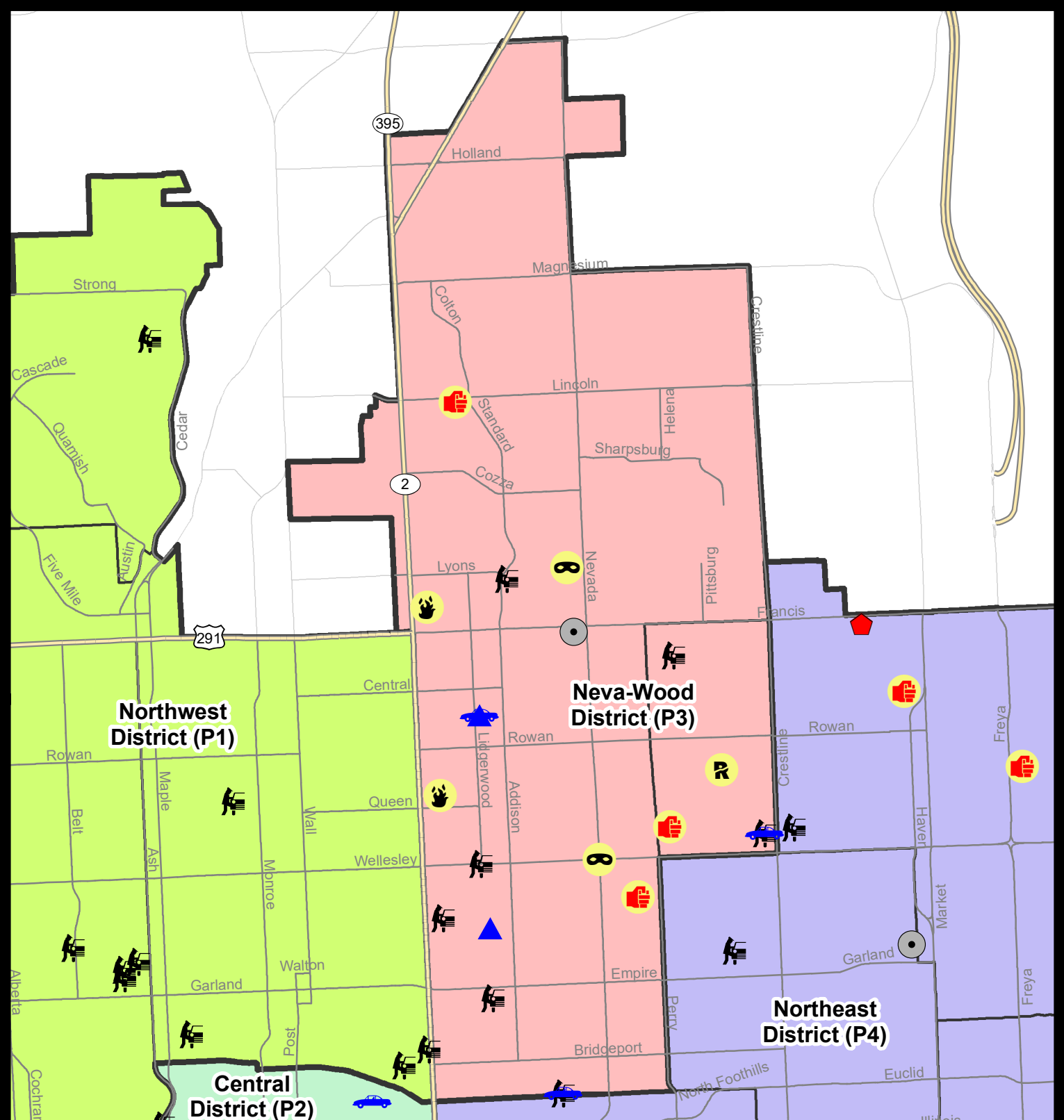
NIBRS Categories (Part 1 Selected)		7 Day Comparison			28 Day Comparison			YTD Comparison		
		Current	Prior	Percent	Current	Prior	Percent	Current	Prior	Percent
Violent	Criminal Homicide	0	0		0	0		1	0	
	Rape	1	0		1	4	-75.00%	13	21	-38.10%
	Robbery - Commercial	0	1	-100.00%	1	0		17	15	13.33%
	Robbery - Person	2	1	100.00%	5	1	400.00%	18	18	0.00%
	Aggravated Assault - Non DV	2	2	0.00%	8	4	100.00%	31	37	-16.22%
	Aggravated Assault - DV	2	2	0.00%	6	5	20.00%	27	28	-3.57%
Violent Total:		7	6	16.67%	21	14	50.00%	107	119	-10.08%
Property	Burglary - Residential	0	2	-100.00%	7	8	-12.50%	53	72	-26.39%
	Burglary Garage	2	2	0.00%	12	13	-7.69%	53	60	-11.67%
	Burglary Commercial	1	1	0.00%	5	3	66.67%	44	33	33.33%
	Larceny	32	41	-21.95%	128	129	-0.78%	952	1220	-21.97%
	Vehicle Theft	3	3	0.00%	14	16	-12.50%	115	153	-24.84%
	Arson	2	0		3	2	50.00%	5	4	25.00%
Property Total:		40	49	-18.37%	169	171	-1.17%	1222	1542	-20.75%
Preliminary Part 1 Crime Totals:		47	55	-14.55%	190	185	2.70%	1329	1661	-19.99%
Current 7 Day Period:		6/21/2020 - 6/27/2020			Prior 7 Day Period:		6/14/2020 - 6/20/2020			
Current 28 Day Period:		5/31/2020 - 6/27/2020			Prior 28 Day Period:		5/3/2020 - 5/30/2020			
Current YTD Day Period:		1/1/2020 - 6/27/2020			Prior YTD Period:		1/1/2019 - 6/27/2019			

Prepared by SPD Crime Analysis Office - Monday, June 29, 2020

NOTE: SPD moved from UCR to the NIBRS reporting standard on 10/4/16 following the transition to a new RMS System. [Numbers on CompStat reports prior to this date should not be used as a comparison to those on this report.](#) Additional info on these reporting standards can be found on the FBI website: <https://ucr.fbi.gov/nibrs-overview>

This chart represents Preliminary counts of selected crime categories from Police Case Reports. Full statistical analysis to determine the confidence level of this data has not been performed. The % change columns on the preliminary counts differ from the percentage change on the NIBRS crime report, sometimes significantly. The CompStat report is designed for operational use and includes only selected NIBRS categories and coding less complex than full NIBRS rules. Official statistics for these and other NIBRS categories can be found on WASPC & FBI websites once available.





City of Spokane
Neva-Wood District (P3)
Selected Crime Codes
2020-06-21 to 2020-06-27
 Prepared By:
 Crime Analysis Unit
 Spokane Police Department

Legend

NIBRS Events



Criminal Homicide



Rape



Robbery Commercial



Robbery Person



Aggravated Assault



Burglary Residential



Burglary Garage



Burglary Commercial



Vehicle Prowling



Vehicle Theft



Arson



Cases Represent LERMS Crime Codes
 Points may indicate multiple events
 Note: Veh Prowl is only Larceny displayed

For Additional Information on
 Incidents pertaining to an
 Area, Trend, or Pattern
 Contact Information Analysis

0 0.2 0.4 0.8 Miles



THIS IS NOT A LEGAL DOCUMENT.
 The information shown on this map is compiled
 from various sources and is subject to constant
 revision. Information shown on this map should
 not be used to determine the location of facilities
 in relationship to property lines, section lines,
 streets, etc.

Sunday - Saturday

6/21/2020 TO 6/27/2020

NE - Neva-Wood District (P3)



A/C	Offense Statute	Address	Reported Date	Dist
SPB3NL				
C	ARSON 2D	0 E CROWN AVE	6/22/2020	P4
C	ARSON 2D	6400 N DIVISION ST	6/22/2020	P4
C	ASSAULT 2D	1200 E HERROY AVE	6/23/2020	P4
C	ASSAULT 2D	200 E LINCOLN RD	6/24/2020	P4
C	ASSAULT 2D	1200 E HERROY AVE	6/24/2020	P4
C	BURGLARY 1D COMMERCIAL	900 E FRANCIS AVE	6/24/2020	P4
C	BURGLARY 2D GARAGE	300 E JOSEPH AVE	6/25/2020	P2
C	BURGLARY 2D GARAGE	300 E RICH AVE	6/26/2020	P3
C	ROBBERY 1D PERSON	800 E LYONS AVE	6/21/2020	P4
C	ROBBERY 1D PERSON	E WELLESLEY AVE / N NEVADA ST	6/26/2020	P3
C	THEFT 1D FROM MOTOR VEHICLE	N LIDGERWOOD ST / E WELLESLEY AVE	6/27/2020	P3
C	THEFT 2D FROM BUILDING	300 E JOSEPH AVE	6/24/2020	P3
C	THEFT 2D FROM BUILDING	6100 N COLTON ST	6/24/2020	P3
C	THEFT 2D FROM BUILDING	9200 N COLTON ST	6/27/2020	P3
C	THEFT 2D FROM MOTOR VEHICLE	6600 N ADDISON ST	6/25/2020	P3
C	THEFT 2D SHOPLIFTING	6600 N DIVISION ST	6/25/2020	P3
C	THEFT 3D ALL OTHER	N DIVISION ST / E PRINCETON AVE	6/23/2020	P1
C	THEFT 3D ALL OTHER	100 E LIBERTY AVE	6/25/2020	P2
C	THEFT 3D ALL OTHER	200 E WEDGEWOOD AVE	6/26/2020	P3
C	THEFT 3D CITY FROM MOTOR VEHICLE	600 E EUCLID AVE	6/25/2020	P3
C	THEFT 3D FROM BUILDING	0 E COZZA DR	6/22/2020	P3
C	THEFT 3D FROM BUILDING	0 E QUEEN AVE	6/25/2020	P2
A	THEFT 3D FROM MOTOR VEHICLE	0 E LONGFELLOW AVE	6/22/2020	P3
A	THEFT 3D FROM MOTOR VEHICLE	300 E PROVIDENCE AVE	6/24/2020	P3
C	THEFT 3D SHOPLIFTING	9100 N NEWPORT HWY	6/22/2020	P3
C	THEFT 3D SHOPLIFTING	6600 N DIVISION ST	6/23/2020	P3
C	THEFT 3D SHOPLIFTING	6600 N DIVISION ST	6/24/2020	P3
C	THEFT 3D SHOPLIFTING	9600 N NEWPORT HWY	6/24/2020	P3
C	THEFT 3D SHOPLIFTING	6700 N DIVISION ST	6/25/2020	P3
C	THEFT 3D SHOPLIFTING	6700 N DIVISION ST	6/25/2020	P3
C	THEFT 3D SHOPLIFTING	5500 N DIVISION ST	6/26/2020	P3
C	THEFT 3D SHOPLIFTING	5800 N DIVISION ST	6/27/2020	P3
C	THEFT 3D VEHICLE PARTS AND ACCESSORIES	1200 E DALTON AVE	6/22/2020	P3
C	THEFT 3D VEHICLE PARTS AND ACCESSORIES	1700 E LINCOLN RD	6/25/2020	P3
C	THEFT OF MOTOR VEHICLE	300 E JOSEPH AVE	6/24/2020	P4
C	THEFT OF MOTOR VEHICLE	600 E EUCLID AVE	6/25/2020	P3

SPB3WH

<u>A/C</u>	<u>Offense Statute</u>	<u>Address</u>	<u>Reported Date</u>	<u>Dist</u>
C	ASSAULT 2D	1400 E WABASH AVE	6/27/2020	P3
C	MAIL THEFT	2000 E FRANCIS AVE	6/22/2020	P3
C	MAIL THEFT	2000 E FRANCIS AVE	6/22/2020	P3
C	MAIL THEFT	2000 E FRANCIS AVE	6/22/2020	P3
C	MAIL THEFT	2000 E FRANCIS AVE	6/22/2020	P3
C	MAIL THEFT	1900 E WELLESLEY AVE	6/23/2020	P3
C	RAPE 2D		6/26/2020	P4
C	THEFT 2D FROM MOTOR VEHICLE	1500 E DALKE AVE	6/22/2020	P3
C	THEFT 3D FROM BUILDING	1600 E WELLESLEY AVE	6/26/2020	P3
C	THEFT 3D FROM MOTOR VEHICLE	4800 N MARTIN ST	6/22/2020	P3
A	THEFT OF MOTOR VEHICLE	4800 N MARTIN ST	6/22/2020	P3

POLICE SUMMARY - Ending: Saturday, June 27, 2020



NE - Northeast District (P4)

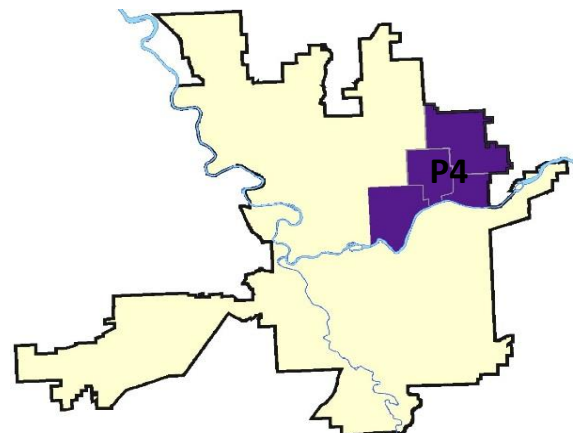
Preliminary IBR Counts

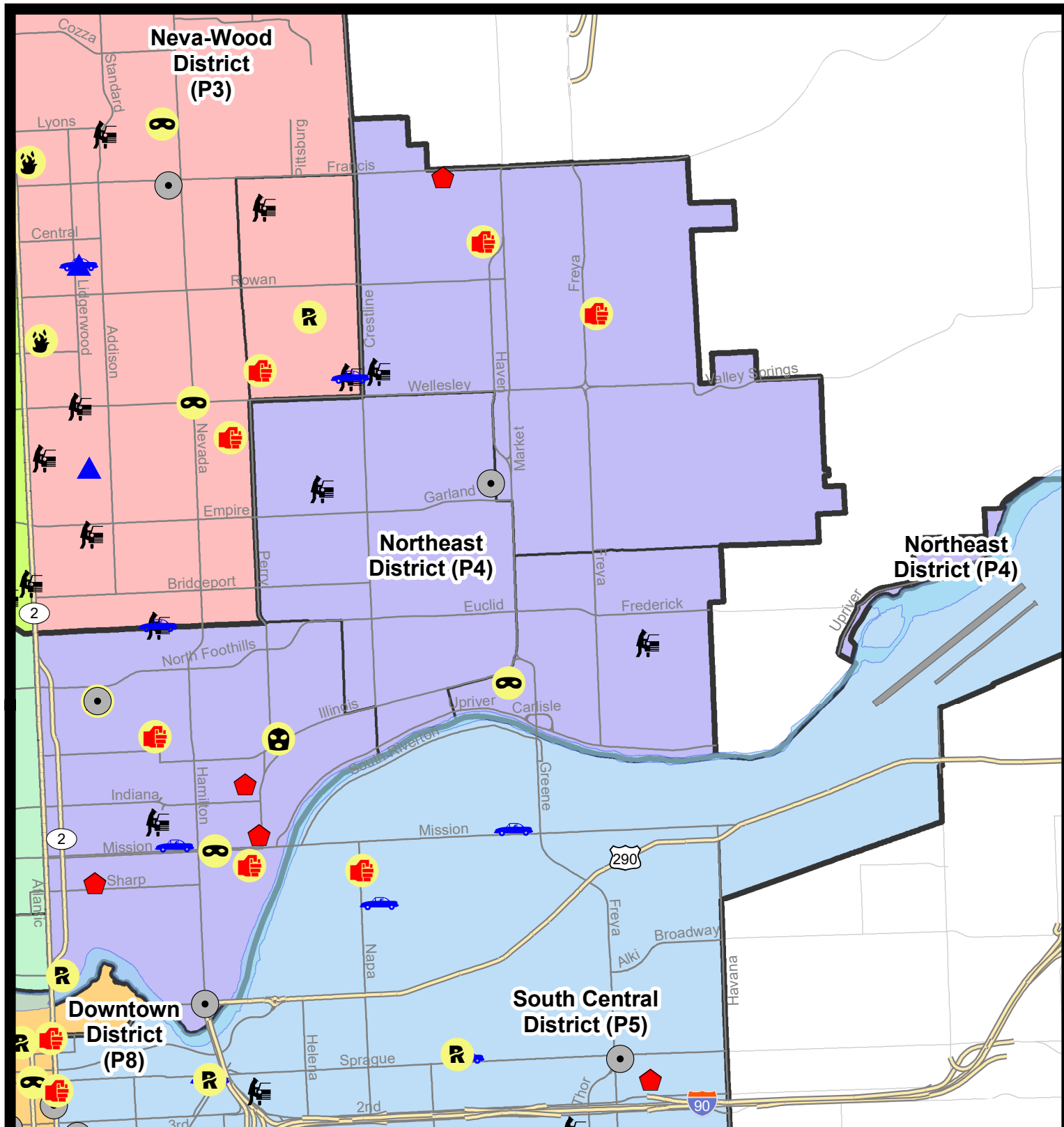
NIBRS Categories (Part 1 Selected)		7 Day Comparison			28 Day Comparison			YTD Comparison		
		Current	Prior	Percent	Current	Prior	Percent	Current	Prior	Percent
Violent	Criminal Homicide	0	0		0	0		1	0	
	Rape	1	0		4	5	-20.00%	14	23	-39.13%
	Robbery - Commercial	1	0		1	1	0.00%	2	10	-80.00%
	Robbery - Person	2	0		3	1	200.00%	17	9	88.89%
	Aggravated Assault - Non DV	5	0		9	5	80.00%	44	46	-4.35%
	Aggravated Assault - DV	0	0		1	5	-80.00%	16	19	-15.79%
Violent Total:		9	0		18	17	5.88%	94	107	-12.15%
Property	Burglary - Residential	4	2	100.00%	14	8	75.00%	74	80	-7.50%
	Burglary Garage	0	1	-100.00%	4	5	-20.00%	37	26	42.31%
	Burglary Commercial	3	0		6	3	100.00%	24	24	0.00%
	Larceny	18	23	-21.74%	81	87	-6.90%	592	786	-24.68%
	Vehicle Theft	1	4	-75.00%	16	12	33.33%	99	135	-26.67%
	Arson	0	0		3	1	200.00%	8	3	166.67%
Property Total:		26	30	-13.33%	124	116	6.90%	834	1054	-20.87%
Preliminary Part 1 Crime Totals:		35	30	16.67%	142	133	6.77%	928	1161	-20.07%
Current 7 Day Period:		6/21/2020 - 6/27/2020			Prior 7 Day Period:		6/14/2020 - 6/20/2020			
Current 28 Day Period:		5/31/2020 - 6/27/2020			Prior 28 Day Period:		5/3/2020 - 5/30/2020			
Current YTD Day Period:		1/1/2020 - 6/27/2020			Prior YTD Period:		1/1/2019 - 6/27/2019			

Prepared by SPD Crime Analysis Office - Monday, June 29, 2020

NOTE: SPD moved from UCR to the NIBRS reporting standard on 10/4/16 following the transition to a new RMS System. [Numbers on CompStat reports prior to this date should not be used as a comparison to those on this report.](#) Additional info on these reporting standards can be found on the FBI website: <https://ucr.fbi.gov/nibrs-overview>

This chart represents Preliminary counts of selected crime categories from Police Case Reports. Full statistical analysis to determine the confidence level of this data has not been performed. The % change columns on the preliminary counts differ from the percentage change on the NIBRS crime report, sometimes significantly. The CompStat report is designed for operational use and includes only selected NIBRS categories and coding less complex than full NIBRS rules. Official statistics for these and other NIBRS categories can be found on WASPC & FBI websites once available.





City of Spokane
Northeast District (P4)
Selected
Crime Codes
2020-06-21 to 2020-06-27
 Prepared By:
 Crime Analysis Unit
 Spokane Police Department

Legend

NIBRS Events



Criminal Homicide



Rape



Robbery Commercial



Robbery Person



Aggravated Assault



Burglary Residential



Burglary Garage



Burglary Commercial



Vehicle Prowling



Vehicle Theft



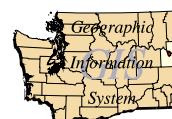
Arson



Cases Represent LERMS Crime Codes
 Points may indicate multiple events
 Note: Veh Prowl is only Larceny displayed

For Additional Information on
 Incidents pertaining to an
 Area, Trend, or Pattern
 Contact Information Analysis

0 0.2 0.4 0.8 Miles



THIS IS NOT A LEGAL DOCUMENT.
 The information shown on this map is compiled
 from various sources and is subject to constant
 revision. Information shown on this map should
 not be used to determine the location of facilities
 in relationship to property lines, section lines,
 streets, etc.

Sunday - Saturday

6/21/2020 TO 6/27/2020

NE - Northeast District (P4)



A/C	Offense Statute	Address	Reported Date	Dist
<u>SPB4BE</u>				
C	BURGLARY 2D COMMERCIAL	3900 N MARKET ST	6/25/2020	P4
C	THEFT 3D ALL OTHER	1800 E PROVIDENCE AVE	6/27/2020	P4
C	THEFT 3D FROM BUILDING	3900 N MARKET ST	6/25/2020	P4
C	THEFT 3D FROM MOTOR VEHICLE	4000 N MAGNOLIA ST	6/27/2020	P2
C	THEFT 3D SHOPLIFTING	3900 N MARKET ST	6/22/2020	P4
<u>SPB4HI</u>				
C	ASSAULT 3D WEAPON OR NEGLIGENT INJURY	2900 E COLUMBIA AVE	6/26/2020	P4
C	BURGLARY 2D FENCED AREA	3600 E COLUMBIA AVE	6/23/2020	P4
C	HARASSMENT FELONY WEAPON INVOLVED	3600 E CROWN AVE	6/22/2020	P4
C	RESIDENTIAL BURGLARY	6200 N LACEY ST	6/21/2020	P4
C	THEFT 2D FROM BUILDING	6200 N LACEY ST	6/21/2020	P4
C	THEFT 3D FROM MOTOR VEHICLE	4800 N LEE ST	6/26/2020	P4
<u>SPB4LO</u>				
C	ASSAULT 2D	200 E NORTH FOOTHILLS DR	6/22/2020	P4
C	ASSAULT 2D	600 E CARLISLE AVE	6/22/2020	P4
C	BURGLARY 1D COMMERCIAL	200 E NORTH FOOTHILLS DR	6/22/2020	P4
C	BURGLARY 2D COMMERCIAL	E TRENT AVE / N HAMILTON ST	6/22/2020	P3
C	HARASSMENT FELONY WEAPON INVOLVED	1200 E MISSION AVE	6/25/2020	P3
C	MAIL THEFT	200 E MISSION AVE	6/24/2020	P2
C	MAIL THEFT	200 E MISSION AVE	6/24/2020	P2
C	MAIL THEFT	2900 N PERRY ST	6/25/2020	P4
C	RAPE 2D		6/22/2020	P2
C	RESIDENTIAL BURGLARY	1300 N LIDGERWOOD ST	6/22/2020	P4
C	RESIDENTIAL BURGLARY	1200 E BALDWIN AVE	6/23/2020	P4
C	RESIDENTIAL BURGLARY	1300 E AUGUSTA AVE	6/23/2020	P4
C	ROBBERY 1D PERSON	N COLUMBUS ST / E MISSION AVE	6/21/2020	P4
A	ROBBERY 2D COMMERCIAL	1500 E ILLINOIS AVE	6/22/2020	P4
C	THEFT 2D ALL OTHER	800 E MISSION AVE	6/23/2020	P4
C	THEFT 2D ALL OTHER	1000 E SINTO AVE	6/25/2020	P4
C	THEFT 2D FROM MOTOR VEHICLE	600 E NORA AVE	6/24/2020	P2
C	THEFT 2D VEHICLE PARTS AND ACCESSORIES	500 E NORTH FOOTHILLS DR	6/21/2020	P4
C	THEFT 3D ALL OTHER	700 N DIVISION ST	6/26/2020	P4
C	THEFT OF MOTOR VEHICLE	700 E MISSION AVE	6/21/2020	P4
C	THEFT-CITY (Shoplifting)	2400 N DIVISION ST	6/25/2020	
<u>SPB4MI</u>				
C	ROBBERY 1D PERSON	2600 N MARKET ST	6/27/2020	P4
C	THEFT 2D FROM MOTOR VEHICLE	3900 E CLEVELAND AVE	6/22/2020	P4

For protection of victim privacy, the entire address on sexual assault crimes has been redacted.

<u>A/C</u>	<u>Offense Statute</u>	<u>Address</u>	<u>Reported Date</u>	<u>Dist</u>
C	THEFT 3D ALL OTHER	3700 E BRIDGEPORT AVE	6/22/2020	P2

SPOKANE POLICE DEPARTMENT



SOUTH **Police Service Area**

PSA Commander

Captain Tracie Meidl

South Central District (P5)

Southeast District (P6)

Southwest District (P7)



POLICE SUMMARY - Ending: Saturday, June 27, 2020

SOUTH PRECINCT (P5, P6, and P7)



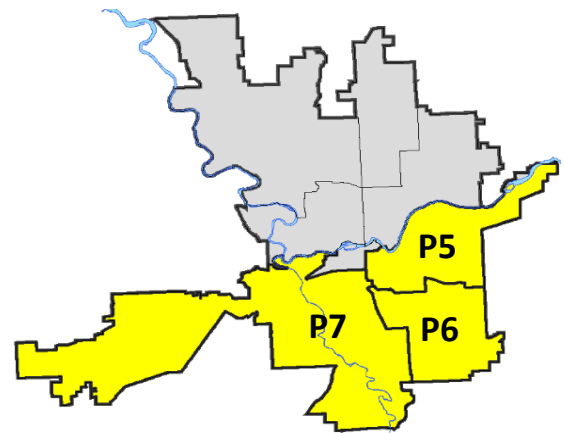
Preliminary IBR Counts

NIBRS Categories (Part 1 Selected)		7 Day Comparison			28 Day Comparison			YTD Comparison		
		Current	Prior	Percent	Current	Prior	Percent	Current	Prior	Percent
Violent	Criminal Homicide	0	0		0	0		0	2	-100.00%
	Rape	3	1	200.00%	8	4	100.00%	29	28	3.57%
	Robbery - Commercial	0	0		0	1	-100.00%	7	3	133.33%
	Robbery - Person	0	0		4	5	-20.00%	27	34	-20.59%
	Aggravated Assault - Non DV	2	4	-50.00%	8	17	-52.94%	61	81	-24.69%
	Aggravated Assault - DV	2	2	0.00%	7	8	-12.50%	55	57	-3.51%
Violent Total:		7	7	0.00%	27	35	-22.86%	179	205	-12.68%
Property	Burglary - Residential	5	6	-16.67%	24	24	0.00%	148	127	16.54%
	Burglary Garage	5	2	150.00%	19	19	0.00%	106	95	11.58%
	Burglary Commercial	4	2	100.00%	8	19	-57.89%	91	75	21.33%
	Larceny	65	49	32.65%	213	215	-0.93%	1359	1402	-3.07%
	Vehicle Theft	15	8	87.50%	33	23	43.48%	200	161	24.22%
	Arson	0	0		1	5	-80.00%	13	6	116.67%
Property Total:		94	67	40.30%	298	305	-2.30%	1917	1866	2.73%
Preliminary Part 1 Crime Totals:		101	74	36.49%	325	340	-4.41%	2096	2071	1.21%
Current 7 Day Period:		6/21/2020 - 6/27/2020			Prior 7 Day Period:		6/14/2020 - 6/20/2020			
Current 28 Day Period:		5/31/2020 - 6/27/2020			Prior 28 Day Period:		5/3/2020 - 5/30/2020			
Current YTD Day Period:		1/1/2020 - 6/27/2020			Prior YTD Period:		1/1/2019 - 6/27/2019			

Prepared by SPD Crime Analysis Office - Monday, June 29, 2020

NOTE: SPD moved from UCR to the NIBRS reporting standard on 10/4/16 following the transition to a new RMS System. [Numbers on CompStat reports prior to this date should not be used as a comparison to those on this report.](#) Additional info on these reporting standards can be found on the FBI website: <https://ucr.fbi.gov/nibrs-overview>

This chart represents Preliminary counts of selected crime categories from Police Case Reports. Full statistical analysis to determine the confidence level of this data has not been performed. The % change columns on the preliminary counts differ from the percentage change on the NIBRS crime report, sometimes significantly. The CompStat report is designed for operational use and includes only selected NIBRS categories and coding less complex than full NIBRS rules. Official statistics for these and other NIBRS categories can be found on WASPC & FBI websites once available.



POLICE SUMMARY - Ending: Saturday, June 27, 2020



SE - South Central District (P5)

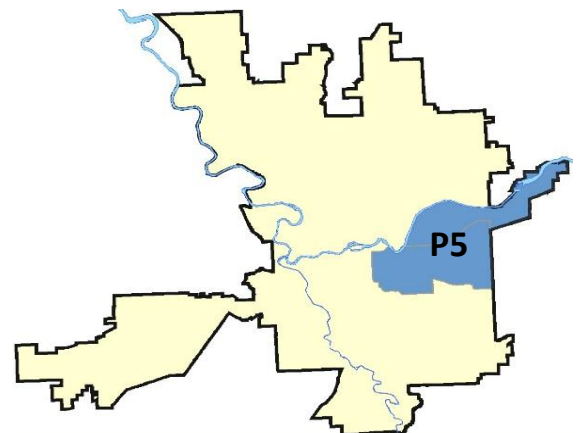
Preliminary IBR Counts


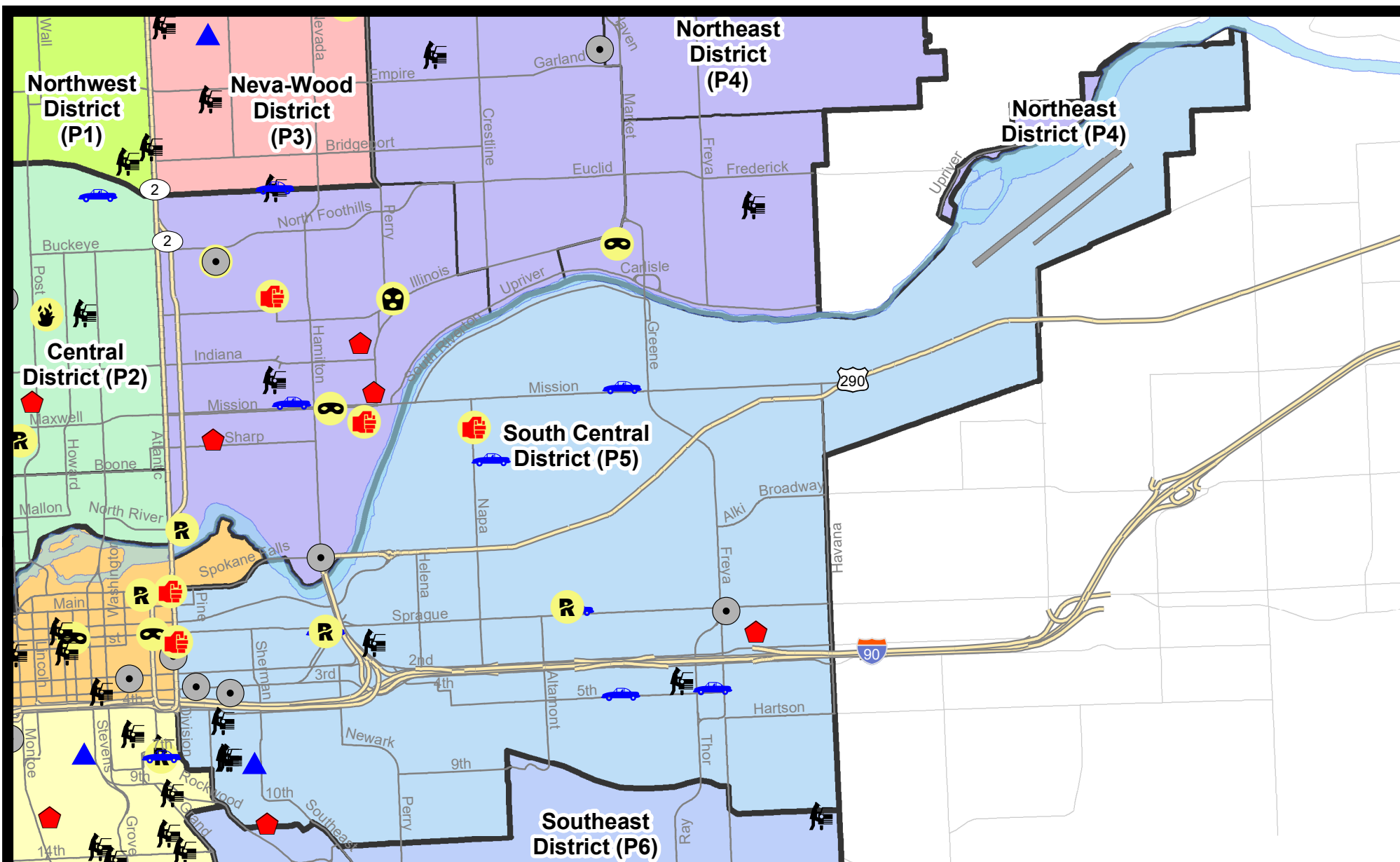
NIBRS Categories (Part 1 Selected)		7 Day Comparison			28 Day Comparison			YTD Comparison		
		Current	Prior	Percent	Current	Prior	Percent	Current	Prior	Percent
Violent	Criminal Homicide	0	0		0	0		0	2	-100.00%
	Rape	2	0		4	2	100.00%	10	11	-9.09%
	Robbery - Commercial	0	0		0	0		1	2	-50.00%
	Robbery - Person	0	0		2	3	-33.33%	11	19	-42.11%
	Aggravated Assault - Non DV	0	1	-100.00%	3	7	-57.14%	33	40	-17.50%
	Aggravated Assault - DV	2	1	100.00%	3	5	-40.00%	25	26	-3.85%
Violent Total:		4	2	100.00%	12	17	-29.41%	80	100	-20.00%
Property	Burglary - Residential	2	2	0.00%	7	5	40.00%	49	33	48.48%
	Burglary Garage	1	0		3	3	0.00%	16	18	-11.11%
	Burglary Commercial	3	1	200.00%	6	8	-25.00%	45	42	7.14%
	Larceny	19	22	-13.64%	76	61	24.59%	473	520	-9.04%
	Vehicle Theft	6	1	500.00%	8	8	0.00%	79	72	9.72%
	Arson	0	0		0	0		5	4	25.00%
Property Total:		31	26	19.23%	100	85	17.65%	667	689	-3.19%
Preliminary Part 1 Crime Totals:		35	28	25.00%	112	102	9.80%	747	789	-5.32%
Current 7 Day Period:		6/21/2020 - 6/27/2020			Prior 7 Day Period:		6/14/2020 - 6/20/2020			
Current 28 Day Period:		5/31/2020 - 6/27/2020			Prior 28 Day Period:		5/3/2020 - 5/30/2020			
Current YTD Day Period:		1/1/2020 - 6/27/2020			Prior YTD Period:		1/1/2019 - 6/27/2019			

Prepared by SPD Crime Analysis Office - Monday, June 29, 2020

NOTE: SPD moved from UCR to the NIBRS reporting standard on 10/4/16 following the transition to a new RMS System. [Numbers on CompStat reports prior to this date should not be used as a comparison to those on this report.](#) Additional info on these reporting standards can be found on the FBI website: <https://ucr.fbi.gov/nibrs-overview>

This chart represents Preliminary counts of selected crime categories from Police Case Reports. Full statistical analysis to determine the confidence level of this data has not been performed. The % change columns on the preliminary counts differ from the percentage change on the NIBRS crime report, sometimes significantly. The CompStat report is designed for operational use and includes only selected NIBRS categories and coding less complex than full NIBRS rules. Official statistics for these and other NIBRS categories can be found on WASPC & FBI websites once available.





City of Spokane
South Central District (P5)
Selected
Crime Types
2020-06-21 to 2020-06-27

Prepared By:
Crime Analysis Unit
Spokane Police Department

Legend

NIBRS Events



Robbery Commercial

Aggravated Assault

Burglary Commercial

Vehicle Prowling

Burglary Residential

Burglary Garage

Vehicle Theft

Arson

Cases Represent LERMS Crime Codes
 Points may indicate multiple events
 Note: Veh Prowl is only Larceny category displayed



For Additional Information on Incidents
 pertaining to an Area, Trend, or Pattern
 Contact Information Analysis

0 0.2 0.4 0.6 0.8 1 Miles



THIS IS NOT A LEGAL DOCUMENT:
 The information shown on this map is compiled
 from various sources and is subject to constant
 revision. Information shown on this map should
 not be used to determine the location of facilities
 in relationship to property lines, section lines,
 streets, etc.

Sunday - Saturday

6/21/2020 TO 6/27/2020

SE - South Central District (P5)



A/C	Offense Statute	Address	Reported Date	Dist
SPC5EC				
C	ASSAULT 2D	0 E 1ST AVE	6/22/2020	P8
C	BURGLARY 2D COMMERCIAL	100 E 3RD AVE	6/23/2020	P6
C	BURGLARY 2D COMMERCIAL	300 S CHANDLER ST	6/25/2020	P6
C	BURGLARY 2D COMMERCIAL	3600 E SPRAGUE AVE	6/27/2020	P6
C	BURGLARY 2D FENCED AREA	1400 E HARTSON AVE	6/22/2020	P6
A	BURGLARY 2D FENCED AREA	3200 E SPRAGUE AVE	6/23/2020	P6
C	BURGLARY 2D GARAGE	400 E 7TH AVE	6/21/2020	P5
C	RAPE 2D		6/27/2020	P5
C	RAPE 3D		6/25/2020	P6
C	RESIDENTIAL BURGLARY	3800 E PACIFIC AVE	6/21/2020	P5
C	RESIDENTIAL BURGLARY	500 E 12TH AVE	6/25/2020	P6
C	THEFT 1D FROM BUILDING	2300 E 7TH AVE	6/25/2020	P6
C	THEFT 2D FROM MOTOR VEHICLE	200 E 7TH AVE	6/21/2020	P5
C	THEFT 2D FROM MOTOR VEHICLE	200 E 5TH AVE	6/22/2020	P5
C	THEFT 2D FROM MOTOR VEHICLE	1200 E PACIFIC AVE	6/24/2020	P5
C	THEFT 3D ALL OTHER	500 E 12TH AVE	6/22/2020	P5
A	THEFT 3D ALL OTHER	900 S ARTHUR ST	6/23/2020	P5
C	THEFT 3D ALL OTHER	1600 E PACIFIC AVE	6/24/2020	P5
C	THEFT 3D ALL OTHER	200 S DIVISION ST	6/26/2020	P5
C	THEFT 3D ALL OTHER	3100 E 5TH AVE	6/27/2020	P5
C	THEFT 3D CITY SHOPLIFTING	400 S THOR ST	6/22/2020	P5
C	THEFT 3D FROM BUILDING	3000 E SPRAGUE AVE	6/25/2020	Oth
C	THEFT 3D FROM MOTOR VEHICLE	400 S THOR ST	6/21/2020	P5
C	THEFT 3D FROM MOTOR VEHICLE	200 E 7TH AVE	6/23/2020	P5
C	THEFT 3D VEHICLE PARTS AND ACCESSORIES	S COOK ST / E 1ST AVE	6/22/2020	P5
C	THEFT 3D VEHICLE PARTS AND ACCESSORIES	1400 E HARTSON AVE	6/27/2020	P6
C	THEFT OF MOTOR VEHICLE	400 S FERRALL ST	6/21/2020	P6
C	THEFT OF MOTOR VEHICLE	2900 E 5TH AVE	6/24/2020	P5
A	THEFT OF MOTOR VEHICLE	900 E SPRAGUE AVE	6/27/2020	P5
C	THEFT OF MOTOR VEHICLE	2600 E SPRAGUE AVE	6/27/2020	P6
SPC5GP				
C	ASSAULT 4D WEAPON	1300 N NAPA ST	6/23/2020	P5
C	THEFT 3D ALL OTHER	5200 E COMMERCE AVE	6/23/2020	P5
C	THEFT 3D VEHICLE PARTS AND ACCESSORIES	1800 E TRENT AVE	6/23/2020	P5
C	THEFT OF MOTOR VEHICLE	3000 E MISSION AVE	6/21/2020	P6
C	THEFT OF MOTOR VEHICLE	1100 N CRESTLINE ST	6/22/2020	P6

POLICE SUMMARY - Ending: Saturday, June 27, 2020

SE - Southeast District (P6)



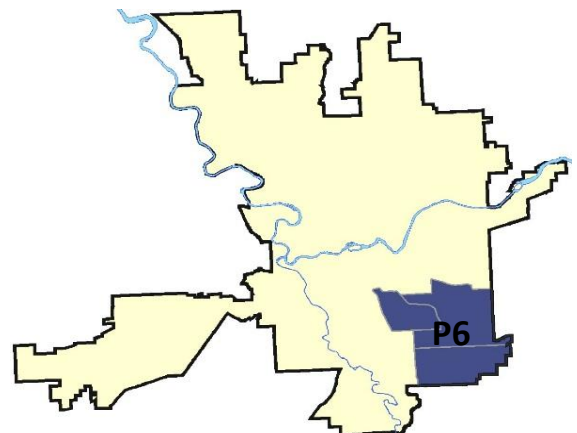
Preliminary IBR Counts

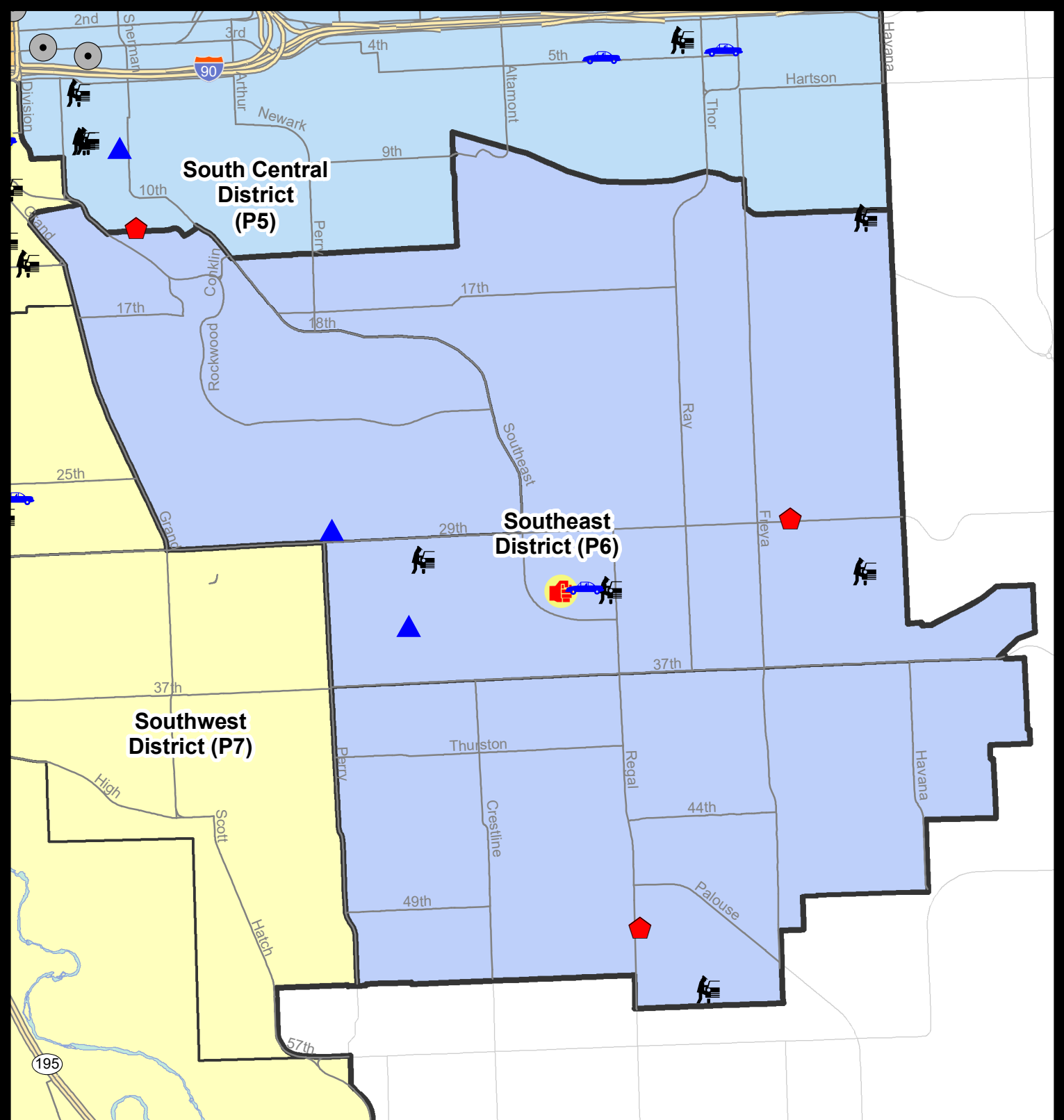
NIBRS Categories (Part 1 Selected)		7 Day Comparison			28 Day Comparison			YTD Comparison		
		Current	Prior	Percent	Current	Prior	Percent	Current	Prior	Percent
Violent	Criminal Homicide	0	0		0	0		0	0	
	Rape	0	1	-100.00%	1	1	0.00%	4	5	-20.00%
	Robbery - Commercial	0	0		0	1	-100.00%	4	1	300.00%
	Robbery - Person	0	0		0	0		4	7	-42.86%
	Aggravated Assault - Non DV	1	0		1	2	-50.00%	7	9	-22.22%
	Aggravated Assault - DV	0	0		2	0		13	10	30.00%
Violent Total:		1	1	0.00%	4	4	0.00%	32	32	0.00%
Property	Burglary - Residential	2	2	0.00%	6	5	20.00%	38	27	40.74%
	Burglary Garage	2	1	100.00%	12	6	100.00%	52	35	48.57%
	Burglary Commercial	0	0		0	4	-100.00%	11	5	120.00%
	Larceny	15	11	36.36%	45	41	9.76%	289	307	-5.86%
	Vehicle Theft	1	4	-75.00%	8	7	14.29%	38	37	2.70%
	Arson	0	0		0	2	-100.00%	2	1	100.00%
Property Total:		20	18	11.11%	71	65	9.23%	430	412	4.37%
Preliminary Part 1 Crime Totals:		21	19	10.53%	75	69	8.70%	462	444	4.05%
Current 7 Day Period:		6/21/2020 - 6/27/2020			Prior 7 Day Period:		6/14/2020 - 6/20/2020			
Current 28 Day Period:		5/31/2020 - 6/27/2020			Prior 28 Day Period:		5/3/2020 - 5/30/2020			
Current YTD Day Period:		1/1/2020 - 6/27/2020			Prior YTD Period:		1/1/2019 - 6/27/2019			

Prepared by SPD Crime Analysis Office - Monday, June 29, 2020

NOTE: SPD moved from UCR to the NIBRS reporting standard on 10/4/16 following the transition to a new RMS System. [Numbers on CompStat reports prior to this date should not be used as a comparison to those on this report.](#) Additional info on these reporting standards can be found on the FBI website: <https://ucr.fbi.gov/nibrs-overview>

This chart represents Preliminary counts of selected crime categories from Police Case Reports. Full statistical analysis to determine the confidence level of this data has not been performed. The % change columns on the preliminary counts differ from the percentage change on the NIBRS crime report, sometimes significantly. The CompStat report is designed for operational use and includes only selected NIBRS categories and coding less complex than full NIBRS rules. Official statistics for these and other NIBRS categories can be found on WASPC & FBI websites once available.





City of Spokane
Southeast District (P6)
Selected
Crime Codes
2020-06-21 to 2020-06-27
Prepared By:
Crime Analysis Unit
Spokane Police Department

Legend

NIBRS Events



Criminal Homicide



Rape



Robbery Commercial



Robbery Person



Aggravated Assault



Burglary Residential



Burglary Garage



Burglary Commercial



Vehicle Prowling



Vehicle Theft



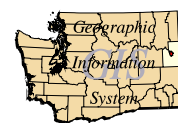
Arson



Cases Represent LERMS Crime Codes
Points may indicate multiple events
Note: Veh Prowl is only Larceny displayed

For Additional Information on
Incidents pertaining to an
Area, Trend, or Pattern
Contact Information Analysis

0 0.15 0.3 0.6 Miles



THIS IS NOT A LEGAL DOCUMENT:
The information shown on this map is compiled from various sources and is subject to constant revision. Information shown on this map should not be used to determine the location of facilities in relationship to property lines, section lines, streets, etc.

Sunday - Saturday

6/21/2020 TO 6/27/2020

SE - Southeast District (P6)



A/C	Offense Statute	Address	Reported Date	Dist
<u>SPC6LH</u>				
C	ASSAULT 2D	3100 S MT VERNON ST	6/27/2020	P6
C	BURGLARY 2D GARAGE	1800 E 34TH AVE	6/23/2020	P6
C	RESIDENTIAL BURGLARY	3700 E 29TH AVE	6/25/2020	P6
C	THEFT 1D SHOPLIFTING	2900 E 29TH AVE	6/23/2020	P6
C	THEFT 2D FROM MOTOR VEHICLE	2800 E 32ND AVE	6/23/2020	P6
C	THEFT 2D FROM MOTOR VEHICLE	1300 S CUBA ST	6/25/2020	P6
C	THEFT 3D ALL OTHER	3600 E 37TH AVE	6/21/2020	P6
A	THEFT 3D FROM BUILDING	3100 S MT VERNON ST	6/25/2020	P6
C	THEFT 3D FROM MOTOR VEHICLE	4100 E 32ND AVE	6/21/2020	P6
C	THEFT 3D FROM MOTOR VEHICLE	2900 S WATERFORD DR	6/23/2020	P6
C	THEFT OF MOTOR VEHICLE	2700 E 32ND AVE	6/22/2020	P6
<u>SPC6RW</u>				
C	BURGLARY 2D GARAGE	1400 E PINECREST RD	6/24/2020	P6
C	THEFT 2D FROM BUILDING	1400 E PINECREST RD	6/24/2020	P6
C	THEFT 2D FROM BUILDING	1400 E PINECREST RD	6/24/2020	P5
C	THEFT 3D VEHICLE PARTS AND ACCESSORIES	1600 S LATAWAH ST	6/22/2020	P6
<u>SPC6SG</u>				
C	MAIL THEFT	4100 S CUSTER CT	6/23/2020	P6
C	MAIL THEFT	3200 E 55TH AVE	6/24/2020	P6
C	RESIDENTIAL BURGLARY	5000 S REGAL ST	6/26/2020	P6
C	THEFT 1D FROM BUILDING	4300 S REGAL ST	6/27/2020	P6
C	THEFT 3D ALL OTHER	3200 E 55TH AVE	6/22/2020	P4
C	THEFT 3D FROM MOTOR VEHICLE	3300 E 55TH AVE	6/21/2020	P6

POLICE SUMMARY - Ending: Saturday, June 27, 2020

SW - Southwest District (P7)



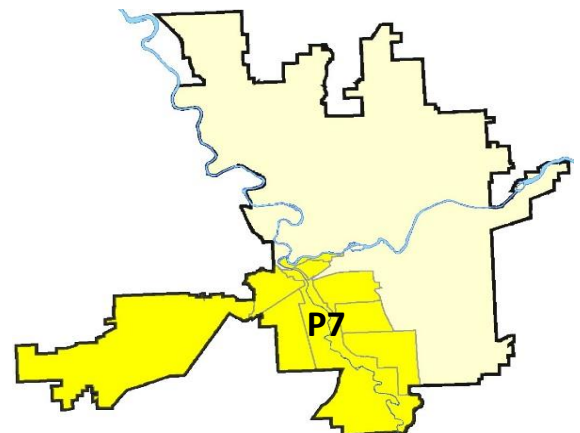
Preliminary IBR Counts

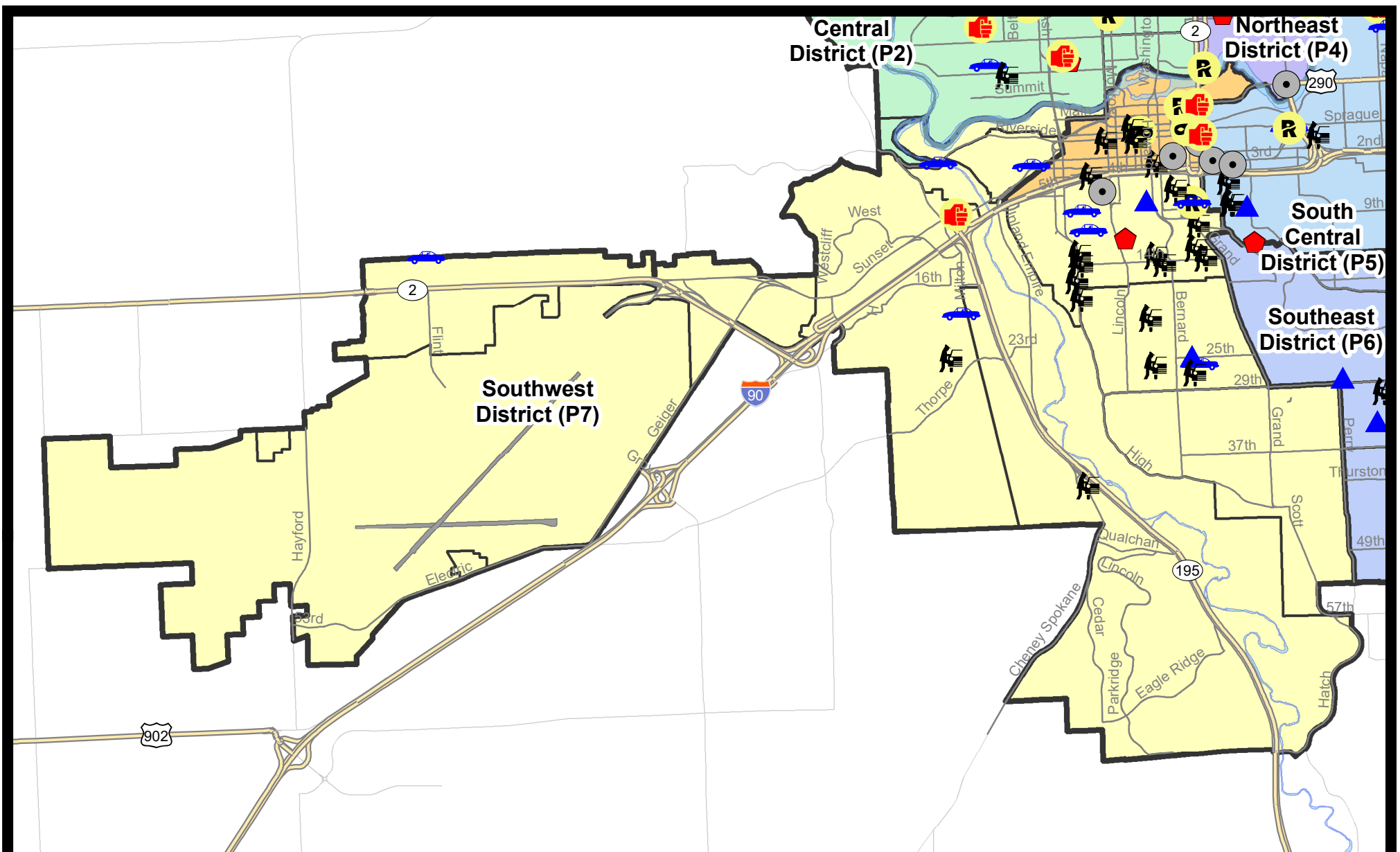
NIBRS Categories (Part 1 Selected)		7 Day Comparison			28 Day Comparison			YTD Comparison		
		Current	Prior	Percent	Current	Prior	Percent	Current	Prior	Percent
Violent	Criminal Homicide	0	0		0	0		0	0	
	Rape	1	0		3	1	200.00%	15	12	25.00%
	Robbery - Commercial	0	0		0	0		2	0	
	Robbery - Person	0	0		2	2	0.00%	12	8	50.00%
	Aggravated Assault - Non DV	1	3	-66.67%	4	8	-50.00%	21	32	-34.38%
	Aggravated Assault - DV	0	1	-100.00%	2	3	-33.33%	17	21	-19.05%
Violent Total:		2	4	-50.00%	11	14	-21.43%	67	73	-8.22%
Property	Burglary - Residential	1	2	-50.00%	11	14	-21.43%	61	67	-8.96%
	Burglary Garage	2	1	100.00%	4	10	-60.00%	38	42	-9.52%
	Burglary Commercial	1	1	0.00%	2	7	-71.43%	35	28	25.00%
	Larceny	31	16	93.75%	92	113	-18.58%	597	575	3.83%
	Vehicle Theft	8	3	166.67%	17	8	112.50%	83	52	59.62%
	Arson	0	0		1	3	-66.67%	6	1	500.00%
Property Total:		43	23	86.96%	127	155	-18.06%	820	765	7.19%
Preliminary Part 1 Crime Totals:		45	27	66.67%	138	169	-18.34%	887	838	5.85%
Current 7 Day Period:		6/21/2020 - 6/27/2020			Prior 7 Day Period:		6/14/2020 - 6/20/2020			
Current 28 Day Period:		5/31/2020 - 6/27/2020			Prior 28 Day Period:		5/3/2020 - 5/30/2020			
Current YTD Day Period:		1/1/2020 - 6/27/2020			Prior YTD Period:		1/1/2019 - 6/27/2019			

Prepared by SPD Crime Analysis Office - Monday, June 29, 2020

NOTE: SPD moved from UCR to the NIBRS reporting standard on 10/4/16 following the transition to a new RMS System. [Numbers on CompStat reports prior to this date should not be used as a comparison to those on this report.](#) Additional info on these reporting standards can be found on the FBI website: <https://ucr.fbi.gov/nibrs-overview>

This chart represents Preliminary counts of selected crime categories from Police Case Reports. Full statistical analysis to determine the confidence level of this data has not been performed. The % change columns on the preliminary counts differ from the percentage change on the NIBRS crime report, sometimes significantly. The CompStat report is designed for operational use and includes only selected NIBRS categories and coding less complex than full NIBRS rules. Official statistics for these and other NIBRS categories can be found on WASPC & FBI websites once available.





City of Spokane
Southwest District (P7)
Selected
Crime Types
2020-06-21 to 2020-06-27
 Prepared By:
 Crime Analysis Unit
 Spokane Police Department

Legend

NIBRS Events

- | | | | |
|-------------------|--------------------|----------------------|---------------------|
| Criminal Homicide | Robbery Commercial | Aggravated Assault | Burglary Commercial |
| Rape | Robbery Person | Burglary Residential | Vehicle Prowling |
| | Burglary Garage | Vehicle Theft | Arson |

Cases Represent LERMS Crime Codes
 Points may indicate multiple events
 Note: Veh Prowl is only Larceny category displayed



For Additional Information on Incidents
 pertaining to an Area, Trend, or Pattern
 Contact Information Analysis

0 0.2 0.4 0.6 0.8 1 1.2 1.4 1.6 Miles



THIS IS NOT A LEGAL DOCUMENT:
 The information shown on this map is compiled
 from various sources and is subject to constant
 revision. Information shown on this map should
 not be used to determine the location of facilities
 in relationship to property lines, section lines,
 streets, etc.



Sunday - Saturday

6/21/2020 TO 6/27/2020

SE - Southwest District (P7)



A/C	Offense Statute	Address	Reported Date	Dist
<u>SPD7BA</u>				
C	THEFT 3D FROM BUILDING	2300 W PACIFIC AVE	6/26/2020	P7
C	THEFT OF MOTOR VEHICLE	1800 W 3RD AVE	6/25/2020	P7
<u>SPD7CH</u>				
C	BURGLARY 2D COMMERCIAL	500 S MADISON ST	6/23/2020	P7
C	BURGLARY 2D GARAGE	500 W 7TH AVE	6/23/2020	P7
C	IBR Purposes Only - Theft From Building	400 W 7TH AVE	6/22/2020	P7
C	RAPE 2D		6/23/2020	P8
C	RESIDENTIAL BURGLARY	800 W CLIFF DR	6/22/2020	P6
C	THEFT 2D FROM BUILDING	500 S MADISON ST	6/23/2020	P7
C	THEFT 2D FROM MOTOR VEHICLE	1200 S CEDAR ST	6/25/2020	P7
C	THEFT 3D ALL OTHER	600 W SOUND AVE	6/25/2020	P7
C	THEFT 3D ALL OTHER	700 W 13TH AVE	6/25/2020	P5
C	THEFT 3D ALL OTHER	600 S BERNARD ST	6/25/2020	P7
C	THEFT 3D ALL OTHER	1400 W 10TH AVE	6/27/2020	P7
C	THEFT 3D FROM BUILDING	100 W 8TH AVE	6/26/2020	P5
C	THEFT 3D FROM MOTOR VEHICLE	1300 W 14TH AVE	6/21/2020	P7
C	THEFT 3D FROM MOTOR VEHICLE	500 W 13TH AVE	6/23/2020	P7
C	THEFT 3D FROM MOTOR VEHICLE	0 W 7TH AVE	6/23/2020	P7
C	THEFT 3D FROM MOTOR VEHICLE	1200 S BROWNE ST	6/25/2020	P7
A	THEFT 3D FROM MOTOR VEHICLE	0 W ROCKWOOD BLVD	6/25/2020	P7
C	THEFT 3D FROM MOTOR VEHICLE	1500 S CEDAR ST	6/25/2020	P5
C	THEFT 3D FROM MOTOR VEHICLE	200 W 6TH AVE	6/26/2020	P5
C	THEFT 3D FROM MOTOR VEHICLE	400 W 14TH AVE	6/26/2020	P7
A	THEFT 3D FROM MOTOR VEHICLE	0 E 14TH AVE	6/27/2020	P5
C	THEFT OF MOTOR VEHICLE	700 S ADAMS ST	6/22/2020	P7
C	THEFT OF MOTOR VEHICLE	1200 W 10TH AVE	6/23/2020	P7
C	THEFT OF MOTOR VEHICLE	100 W 8TH AVE	6/23/2020	P5
<u>SPD7CS</u>				
C	THEFT 3D CITY SHOPLIFTING	800 E 29TH AVE	6/26/2020	P6
<u>SPD7GT</u>				
A	THEFT 3D FROM MOTOR VEHICLE	2400 S CANYON WOODS LN	6/25/2020	P7
C	THEFT OF MOTOR VEHICLE	1800 S CANYON WOODS LN	6/22/2020	P7
<u>SPD7LC</u>				
C	THEFT 3D CITY ALL OTHER	2000 S INLAND EMPIRE WAY	6/21/2020	P7
C	THEFT 3D FROM MOTOR VEHICLE	4000 S CHENEY SPOKANE RD	6/24/2020	P7
<u>SPD7MC</u>				

<u>A/C</u>	<u>Offense Statute</u>	<u>Address</u>	<u>Reported Date</u>	<u>Dist</u>
A	BURGLARY 2D FENCED AREA	2800 S GRAND BLVD	6/22/2020	P7
C	BURGLARY 2D GARAGE	100 W 25TH AVE	6/27/2020	P5
C	MAIL THEFT	400 W 22ND AVE	6/22/2020	P7
C	THEFT 3D FROM MOTOR VEHICLE	500 W 26TH AVE	6/23/2020	P7
A	THEFT 3D FROM MOTOR VEHICLE	1700 S CEDAR ST	6/25/2020	P5
A	THEFT 3D FROM MOTOR VEHICLE	0 W 27TH AVE	6/26/2020	P7
C	THEFT 3D FROM MOTOR VEHICLE	600 W SHOSHONE PL	6/27/2020	P7
C	THEFT OF MOTOR VEHICLE	0 W 26TH AVE	6/27/2020	P7

SPD7WH

C	ASSAULT 2D	2700 W SUNSET BLVD	6/26/2020	P7
C	THEFT 2D ALL OTHER	2900 W RIVERSIDE AVE	6/21/2020	P7
C	THEFT 3D ALL OTHER	2800 W 7TH AVE	6/22/2020	P7
C	THEFT 3D VEHICLE PARTS AND ACCESSORIES	2900 W SUNSET BLVD	6/23/2020	P7
C	THEFT OF MOTOR VEHICLE	2900 W RIVERSIDE AVE	6/25/2020	P7

SPD7WP

C	THEFT OF MOTOR VEHICLE	1000 S FLINT RD	6/21/2020	P7
---	------------------------	-----------------	-----------	----

SPOKANE POLICE DEPARTMENT

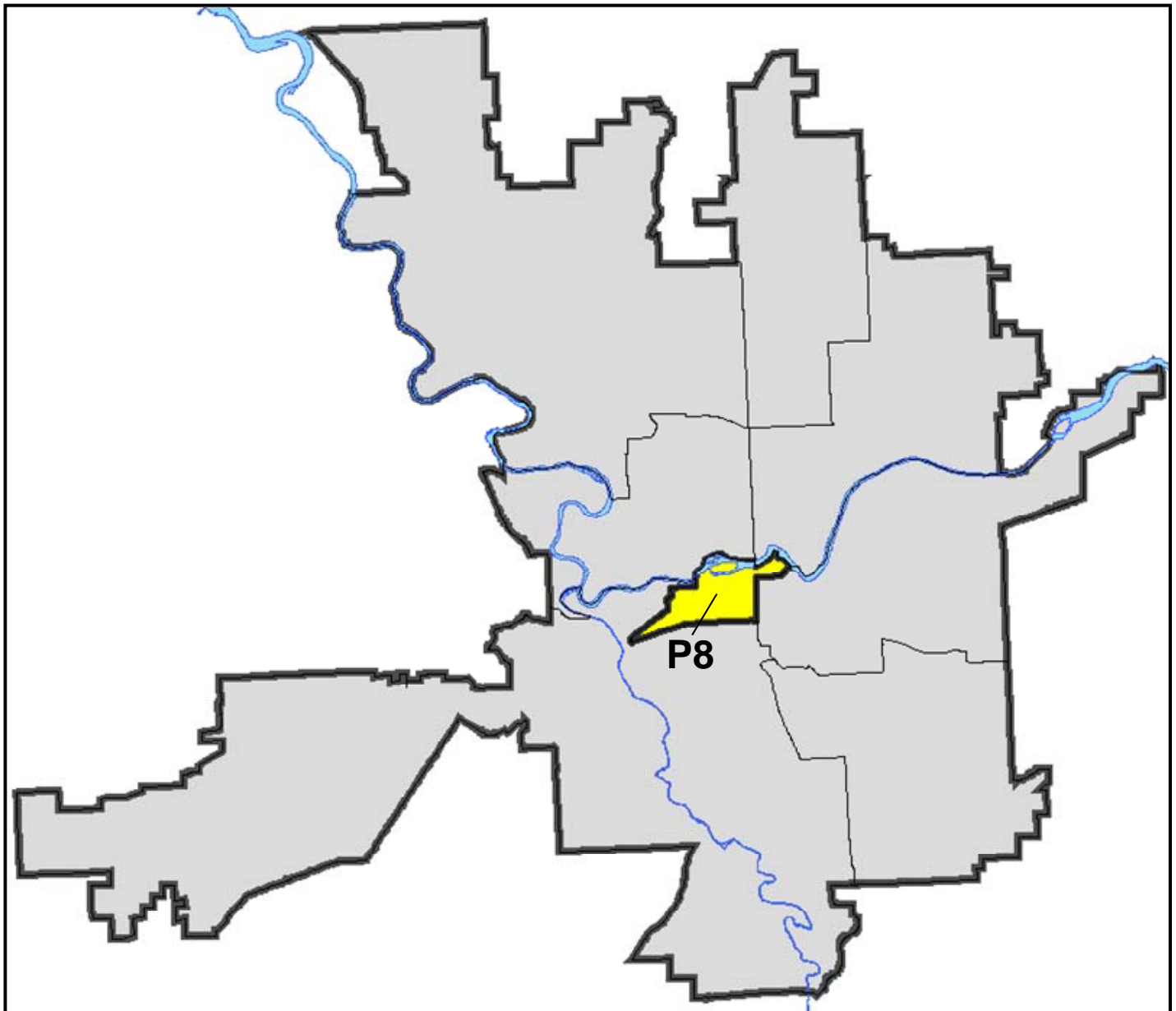
DOWNTOWN

Police Service Area



PSA Commander

Captain David Singley



POLICE SUMMARY - Ending: Saturday, June 27, 2020

DOWNTOWN PRECINCT (P8)



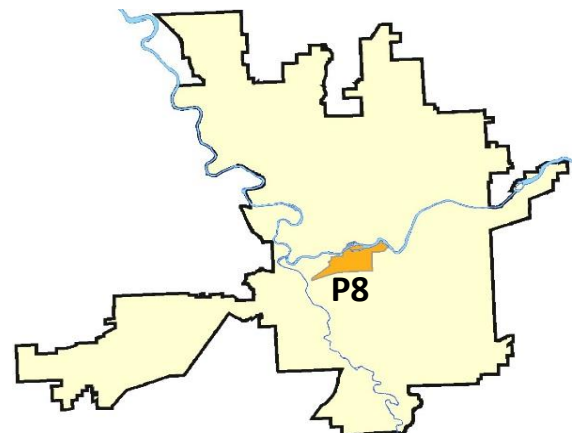
Preliminary IBR Counts

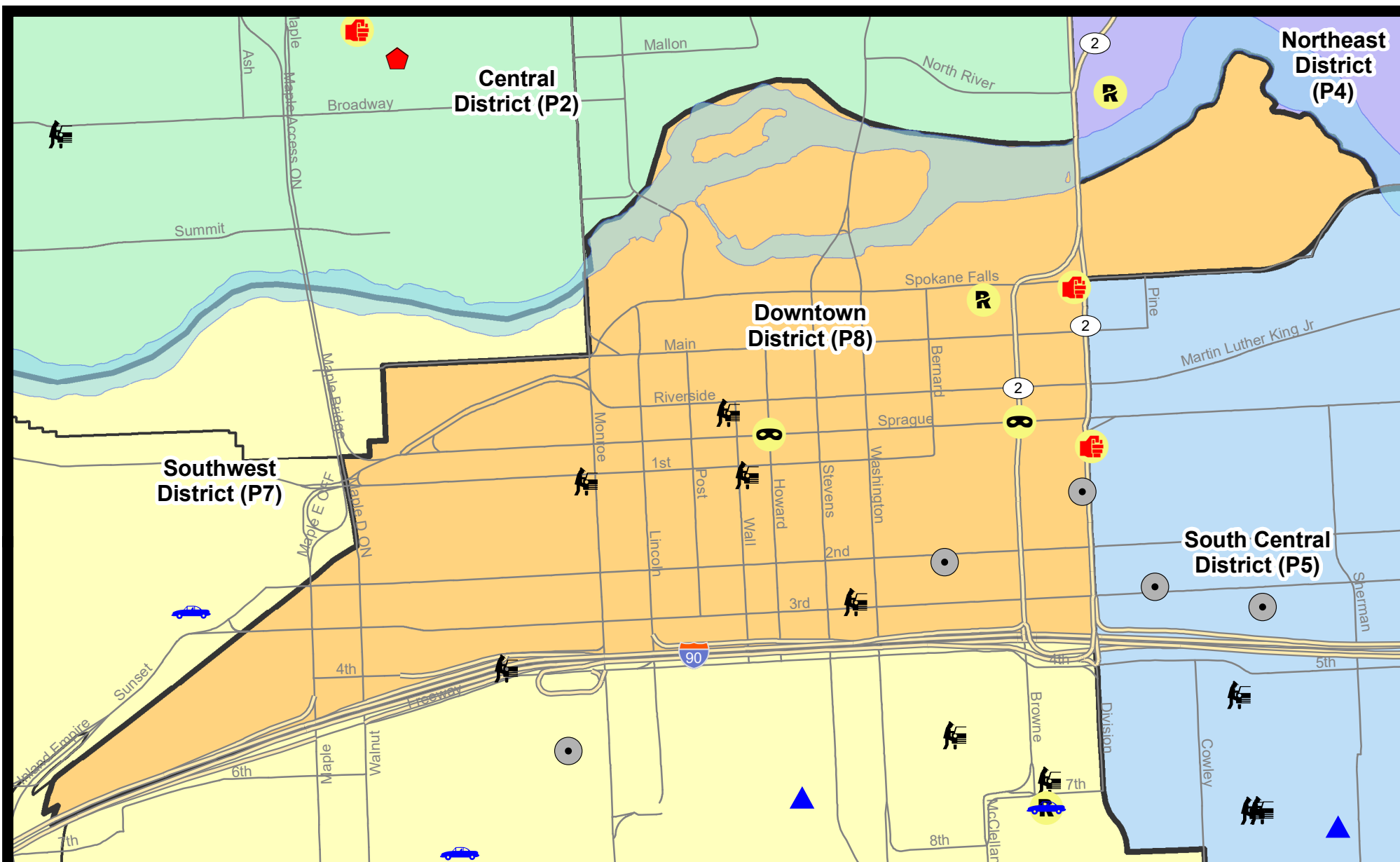
NIBRS Categories (Part 1 Selected)		7 Day Comparison			28 Day Comparison			YTD Comparison		
		Current	Prior	Percent	Current	Prior	Percent	Current	Prior	Percent
Violent	Criminal Homicide	0	0		0	1	-100.00%	2	0	
	Rape	1	2	-50.00%	3	0		7	15	-53.33%
	Robbery - Commercial	0	1	-100.00%	1	0		4	1	300.00%
	Robbery - Person	2	1	100.00%	3	5	-40.00%	21	17	23.53%
	Aggravated Assault - Non DV	1	1	0.00%	9	8	12.50%	40	51	-21.57%
	Aggravated Assault - DV	0	1	-100.00%	4	2	100.00%	13	6	116.67%
Violent Total:		4	6	-33.33%	20	16	25.00%	87	90	-3.33%
Property	Burglary - Residential	0	0		0	5	-100.00%	8	9	-11.11%
	Burglary Garage	0	0		0	0		0	0	
	Burglary Commercial	2	4	-50.00%	11	3	266.67%	56	33	69.70%
	Larceny	15	11	36.36%	54	45	20.00%	370	460	-19.57%
	Vehicle Theft	0	1	-100.00%	2	4	-50.00%	31	32	-3.13%
	Arson	0	0		2	0		5	5	0.00%
Property Total:		17	16	6.25%	69	57	21.05%	470	539	-12.80%
Preliminary Part 1 Crime Totals:		21	22	-4.55%	89	73	21.92%	557	629	-11.45%
Current 7 Day Period:		6/21/2020 - 6/27/2020			Prior 7 Day Period:		6/14/2020 - 6/20/2020			
Current 28 Day Period:		5/31/2020 - 6/27/2020			Prior 28 Day Period:		5/3/2020 - 5/30/2020			
Current YTD Day Period:		1/1/2020 - 6/27/2020			Prior YTD Period:		1/1/2019 - 6/27/2019			

Prepared by SPD Crime Analysis Office - Monday, June 29, 2020

NOTE: SPD moved from UCR to the NIBRS reporting standard on 10/4/16 following the transition to a new RMS System. [Numbers on CompStat reports prior to this date should not be used as a comparison to those on this report.](#) Additional info on these reporting standards can be found on the FBI website: <https://ucr.fbi.gov/nibrs-overview>

This chart represents Preliminary counts of selected crime categories from Police Case Reports. Full statistical analysis to determine the confidence level of this data has not been performed. The % change columns on the preliminary counts differ from the percentage change on the NIBRS crime report, sometimes significantly. The CompStat report is designed for operational use and includes only selected NIBRS categories and coding less complex than full NIBRS rules. Official statistics for these and other NIBRS categories can be found on WASPC & FBI websites once available.





City of Spokane
Downtown District (P8)
Selected
Crime Types
2020-06-21 to 2020-06-27

Prepared By:
Crime Analysis Unit
Spokane Police Department

Legend

NIBRS Events



Robbery Commercial

Robbery Person

Aggravated Assault

Burglary Residential

Burglary Garage

Burglary Commercial

Vehicle Prowling

Vehicle Theft

Arson

Cases Represent LERMS Crime Codes
 Points may indicate multiple events
 Note: Veh Prowl is only Larceny category displayed



For Additional Information on Incidents
 pertaining to an Area, Trend, or Pattern
 Contact Information Analysis

0 0.2 Miles



THIS IS NOT A LEGAL DOCUMENT:
 The information shown on this map is compiled
 from various sources and is subject to constant
 revision. Information shown on this map should
 not be used to determine the location of facilities
 in relationship to property lines, section lines,
 streets, etc.



Sunday - Saturday

6/21/2020 TO 6/27/2020

SW - Downtown District (P8)



A/C	Offense Statute	Address	Reported Date	Dist
<u>SPD8RS</u>				
C	BURGLARY 2D COMMERCIAL	200 W 2ND AVE	6/26/2020	P8
C	BURGLARY 2D COMMERCIAL	100 S DIVISION ST	6/27/2020	P8
C	HARASSMENT FELONY WEAPON INVOLVED	0 W SPOKANE FALLS BLVD	6/24/2020	P8
C	RAPE 3D		6/25/2020	P4
C	ROBBERY 2D PERSON	W SPRAGUE AVE / N BROWNE ST	6/21/2020	P8
A	ROBBERY 2D PERSON	W SPRAGUE AVE / N HOWARD ST	6/27/2020	P8
C	THEFT 1D ALL OTHER	S STATE ST / W PACIFIC AVE	6/23/2020	P2
C	THEFT 1D FROM BUILDING	200 W 2ND AVE	6/26/2020	P8
C	THEFT 2D ALL OTHER	100 S DIVISION ST	6/26/2020	P8
C	THEFT 2D ALL OTHER	500 N HOWARD ST	6/27/2020	P8
C	THEFT 2D ALL OTHER	400 W 3RD AVE	6/27/2020	P8
C	THEFT 2D FROM MOTOR VEHICLE	400 W 3RD AVE	6/23/2020	P8
C	THEFT 2D FROM MOTOR VEHICLE	1000 W 1ST AVE	6/25/2020	P8
C	THEFT 2D FROM MOTOR VEHICLE	700 W RIVERSIDE AVE	6/25/2020	P8
C	THEFT 2D SHOPLIFTING	200 S WALL ST	6/26/2020	P8
C	THEFT 3D FROM BUILDING	100 S STATE ST	6/21/2020	P8
C	THEFT 3D FROM BUILDING	200 W SPRAGUE AVE	6/23/2020	P8
C	THEFT 3D FROM BUILDING	100 S MADISON ST	6/27/2020	P8
C	THEFT 3D FROM MOTOR VEHICLE	300 S JEFFERSON ST	6/22/2020	P8
C	THEFT 3D FROM MOTOR VEHICLE	600 W 1ST AVE	6/23/2020	P8
C	THEFT 3D VEHICLE PARTS AND ACCESSORIES	W 1ST AVE / S MADISON ST	6/27/2020	P8

POLICE SUMMARY - Ending: Saturday, June 27, 2020



Other Jurisdiction or Unk District

Preliminary IBR Counts

NIBRS Categories (Part 1 Selected)		7 Day Comparison			28 Day Comparison			YTD Comparison		
		Current	Prior	Percent	Current	Prior	Percent	Current	Prior	Percent
Violent	Criminal Homicide	0	0		0	0		0	0	
	Rape	0	0		1	0		1	5	-80.00%
	Robbery - Commercial	0	0		0	0		1	0	
	Robbery - Person	0	0		0	0		0	0	
	Aggravated Assault - Non DV	0	0		0	0		3	3	0.00%
	Aggravated Assault - DV	0	0		0	0		2	2	0.00%
Violent Total:		0	0		1	0		7	10	-30.00%
Property	Burglary - Residential	0	0		0	0		0	1	-100.00%
	Burglary Garage	0	0		0	0		0	0	
	Burglary Commercial	0	0		0	0		0	1	-100.00%
	Larceny	0	2	-100.00%	4	4	0.00%	17	9	88.89%
	Vehicle Theft	0	0		1	1	0.00%	3	3	0.00%
	Arson	0	0		0	0		1	0	
Property Total:		0	2	-100.00%	5	5	0.00%	21	14	50.00%
Preliminary Part 1 Crime Totals:		0	2	-100.00%	6	5	20.00%	28	24	16.67%
Current 7 Day Period:		6/21/2020 - 6/27/2020			Prior 7 Day Period:		6/14/2020 - 6/20/2020			
Current 28 Day Period:		5/31/2020 - 6/27/2020			Prior 28 Day Period:		5/3/2020 - 5/30/2020			
Current YTD Day Period:		1/1/2020 - 6/27/2020			Prior YTD Period:		1/1/2019 - 6/27/2019			

Prepared by SPD Crime Analysis Office - Monday, June 29, 2020

NOTE: SPD moved from UCR to the NIBRS reporting standard on 10/4/16 following the transition to a new RMS System. [Numbers on CompStat reports prior to this date should not be used as a comparison to those on this report.](#) Additional info on these reporting standards can be found on the FBI website: <https://ucr.fbi.gov/nibrs-overview>

This chart represents Preliminary counts of selected crime categories from Police Case Reports. Full statistical analysis to determine the confidence level of this data has not been performed. The % change columns on the preliminary counts differ from the percentage change on the NIBRS crime report, sometimes significantly. The CompStat report is designed for operational use and includes only selected NIBRS categories and coding less complex than full NIBRS rules. Official statistics for these and other NIBRS categories can be found on WASPC & FBI websites once available.

Sunday - Saturday

6/21/2020 TO 6/27/2020

Other Jurisdiction/Unk District



A/C	Offense Statute	Address	Reported Date	Dist
------------	------------------------	----------------	----------------------	-------------

#Type!				#Typ
--------	--	--	--	------