

SPOKANE POLICE DEPARTMENT

PRELIMINARY CITYWIDE **IBR** CRIME REPORT



Preliminary IBR Counts

CHIEF OF POLICE

Craig Meidl

Period Ending: Saturday, June 20, 2020

NIBRS Categories (Part 1 Selected)		7 Day Comparison			28 Day Comparison			YTD Comparison		
		Current	Prior	Percent	Current	Prior	Percent	Current	Prior	Percent
Violent	Criminal Homicide	0	0		0	1	-100.00%	5	2	150.00%
	Rape	4	6	-33.33%	18	23	-21.74%	87	126	-30.95%
	Robbery - Commercial	2	0		3	1	200.00%	33	37	-10.81%
	Robbery - Person	3	3	0.00%	16	17	-5.88%	100	88	13.64%
	Aggravated Assault - Non DV	7	11	-36.36%	44	42	4.76%	211	257	-17.90%
	Aggravated Assault - DV	8	7	14.29%	32	26	23.08%	157	154	1.95%
Violent Total:		24	27	-11.11%	113	110	2.73%	593	664	-10.69%
Property	Burglary - Residential	15	19	-21.05%	65	50	30.00%	388	395	-1.77%
	Burglary Garage	7	17	-58.82%	54	47	14.89%	267	268	-0.37%
	Burglary Commercial	7	4	75.00%	27	37	-27.03%	235	205	14.63%
	Larceny	162	172	-5.81%	651	685	-4.96%	4246	4893	-13.22%
	Vehicle Theft	20	25	-20.00%	89	73	21.92%	591	619	-4.52%
	Arson	1	5	-80.00%	12	9	33.33%	41	21	95.24%
Property Total:		212	242	-12.40%	898	901	-0.33%	5768	6401	-9.89%
Preliminary Part 1 Crime Totals:		236	269	-12.27%	1011	1011	0.00%	6361	7065	-9.96%
Current 7 Day Period:		6/14/2020 - 6/20/2020			Prior 7 Day Period:		6/7/2020 - 6/13/2020			
Current 28 Day Period:		5/24/2020 - 6/20/2020			Prior 28 Day Period:		4/26/2020 - 5/23/2020			
Current YTD Day Period:		1/1/2020 - 6/20/2020			Prior YTD Period:		1/1/2019 - 6/20/2019			

Prepared by SPD Crime Analysis Office - Monday, June 22, 2020

NOTE: SPD moved from UCR to the NIBRS reporting standard on 10/4/16 following the transition to a new RMS System. Numbers on CompStat reports prior to this date should not be used as a comparison to those on this report. Additional info on these reporting standards can be found on the FBI website: <https://ucr.fbi.gov/nibrs-overview>

This chart represents Preliminary counts of selected crime categories from Police Case Reports. Full statistical analysis to determine the confidence level of this data has not been performed. The % change columns on the preliminary counts differ from the percentage change on the NIBRS crime report, sometimes significantly. The CompStat report is designed for operational use and includes only selected NIBRS categories and coding less complex than full NIBRS rules. Official statistics for these and other NIBRS categories can be found on WASPC & FBI websites once available.



SPOKANE POLICE DEPARTMENT



NORTH

Police Service Area

PSA Commander

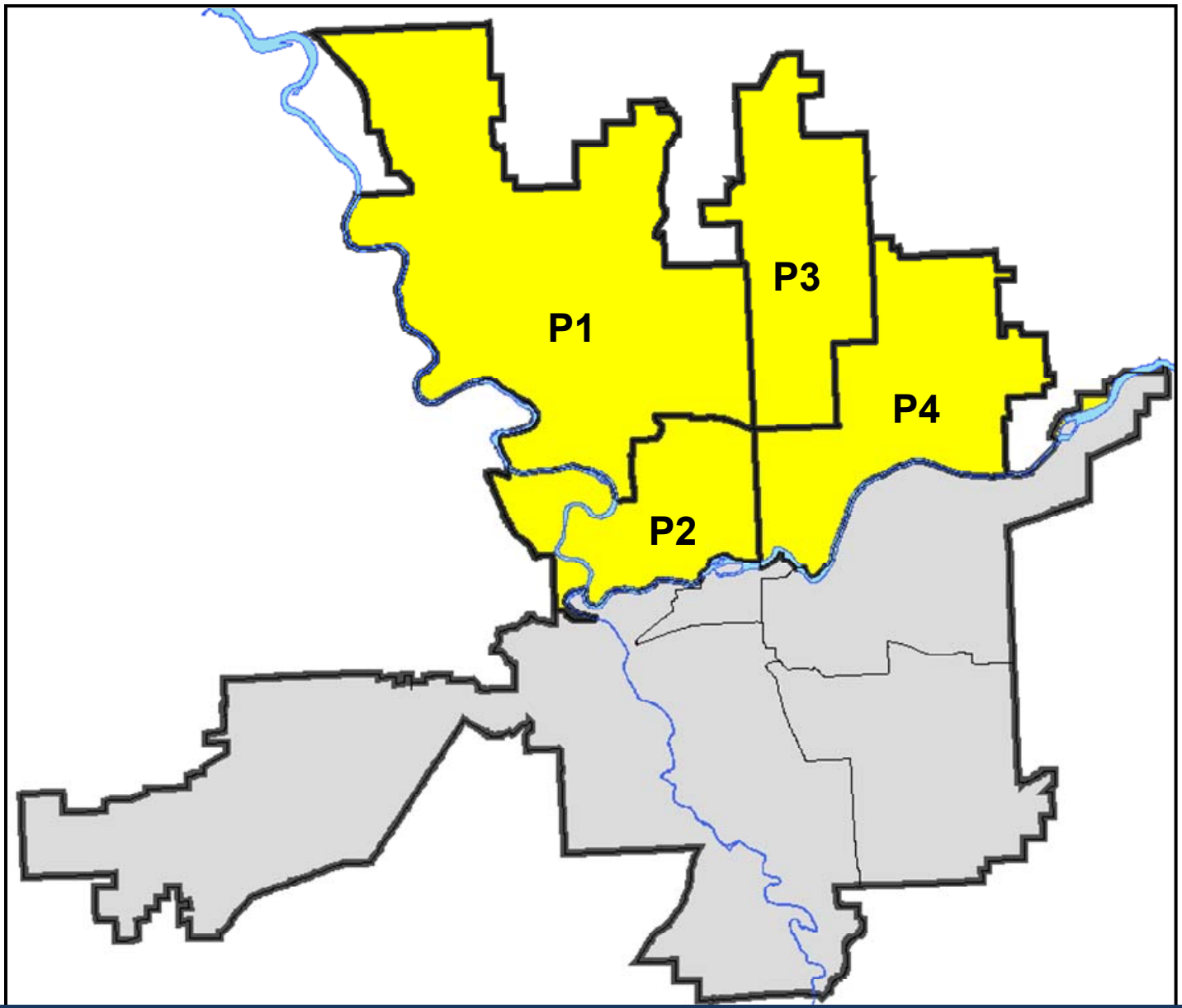
Captain Mark Griffiths

Northwest District (P1)

Central District (P2)

Neva-Wood District (P3)

Northeast District (P4)



POLICE SUMMARY - Ending: Saturday, June 20, 2020

NORTH PRECINCT (P1, P2, P3, and P4)



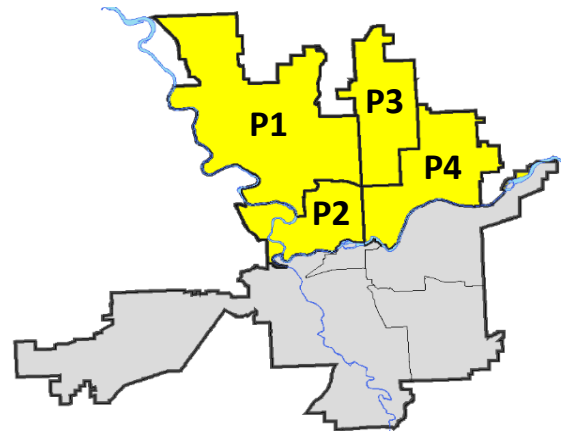
Preliminary IBR Counts

NIBRS Categories (Part 1 Selected)		7 Day Comparison			28 Day Comparison			YTD Comparison		
		Current	Prior	Percent	Current	Prior	Percent	Current	Prior	Percent
Violent	Criminal Homicide	0	0		0	0		3	0	
	Rape	1	3	-66.67%	9	18	-50.00%	54	78	-30.77%
	Robbery - Commercial	1	0		2	0		21	33	-36.36%
	Robbery - Person	2	1	100.00%	8	5	60.00%	54	37	45.95%
	Aggravated Assault - Non DV	3	8	-62.50%	23	22	4.55%	111	130	-14.62%
	Aggravated Assault - DV	5	5	0.00%	22	14	57.14%	89	94	-5.32%
Violent Total:		12	17	-29.41%	64	59	8.47%	332	372	-10.75%
Property	Burglary - Residential	9	10	-10.00%	38	28	35.71%	237	266	-10.90%
	Burglary Garage	5	10	-50.00%	34	28	21.43%	166	183	-9.29%
	Burglary Commercial	1	2	-50.00%	11	11	0.00%	94	97	-3.09%
	Larceny	100	105	-4.76%	393	413	-4.84%	2581	3123	-17.36%
	Vehicle Theft	11	20	-45.00%	57	51	11.76%	372	428	-13.08%
	Arson	1	3	-66.67%	8	5	60.00%	22	11	100.00%
Property Total:		127	150	-15.33%	541	536	0.93%	3472	4108	-15.48%
Preliminary Part 1 Crime Totals:		139	167	-16.77%	605	595	1.68%	3804	4480	-15.09%
Current 7 Day Period:		6/14/2020 - 6/20/2020			Prior 7 Day Period:		6/7/2020 - 6/13/2020			
Current 28 Day Period:		5/24/2020 - 6/20/2020			Prior 28 Day Period:		4/26/2020 - 5/23/2020			
Current YTD Day Period:		1/1/2020 - 6/20/2020			Prior YTD Period:		1/1/2019 - 6/20/2019			

Prepared by SPD Crime Analysis Office - Monday, June 22, 2020

NOTE: SPD moved from UCR to the NIBRS reporting standard on 10/4/16 following the transition to a new RMS System. [Numbers on CompStat reports prior to this date should not be used as a comparison to those on this report.](#) Additional info on these reporting standards can be found on the FBI website: <https://ucr.fbi.gov/nibrs-overview>

This chart represents Preliminary counts of selected crime categories from Police Case Reports. Full statistical analysis to determine the confidence level of this data has not been performed. The % change columns on the preliminary counts differ from the percentage change on the NIBRS crime report, sometimes significantly. The CompStat report is designed for operational use and includes only selected NIBRS categories and coding less complex than full NIBRS rules. Official statistics for these and other NIBRS categories can be found on WASPC & FBI websites once available.



POLICE SUMMARY - Ending: Saturday, June 20, 2020



NW - Northwest District (P1)

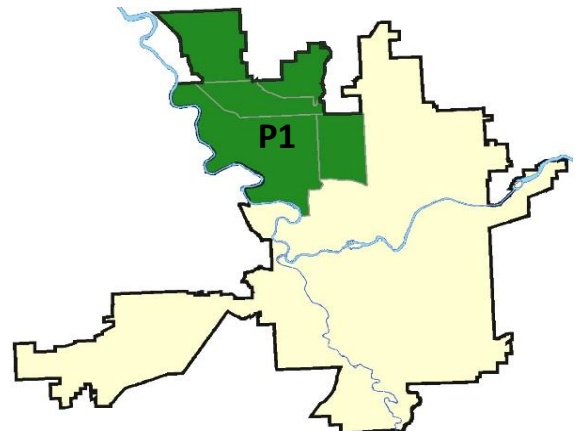
Preliminary IBR Counts

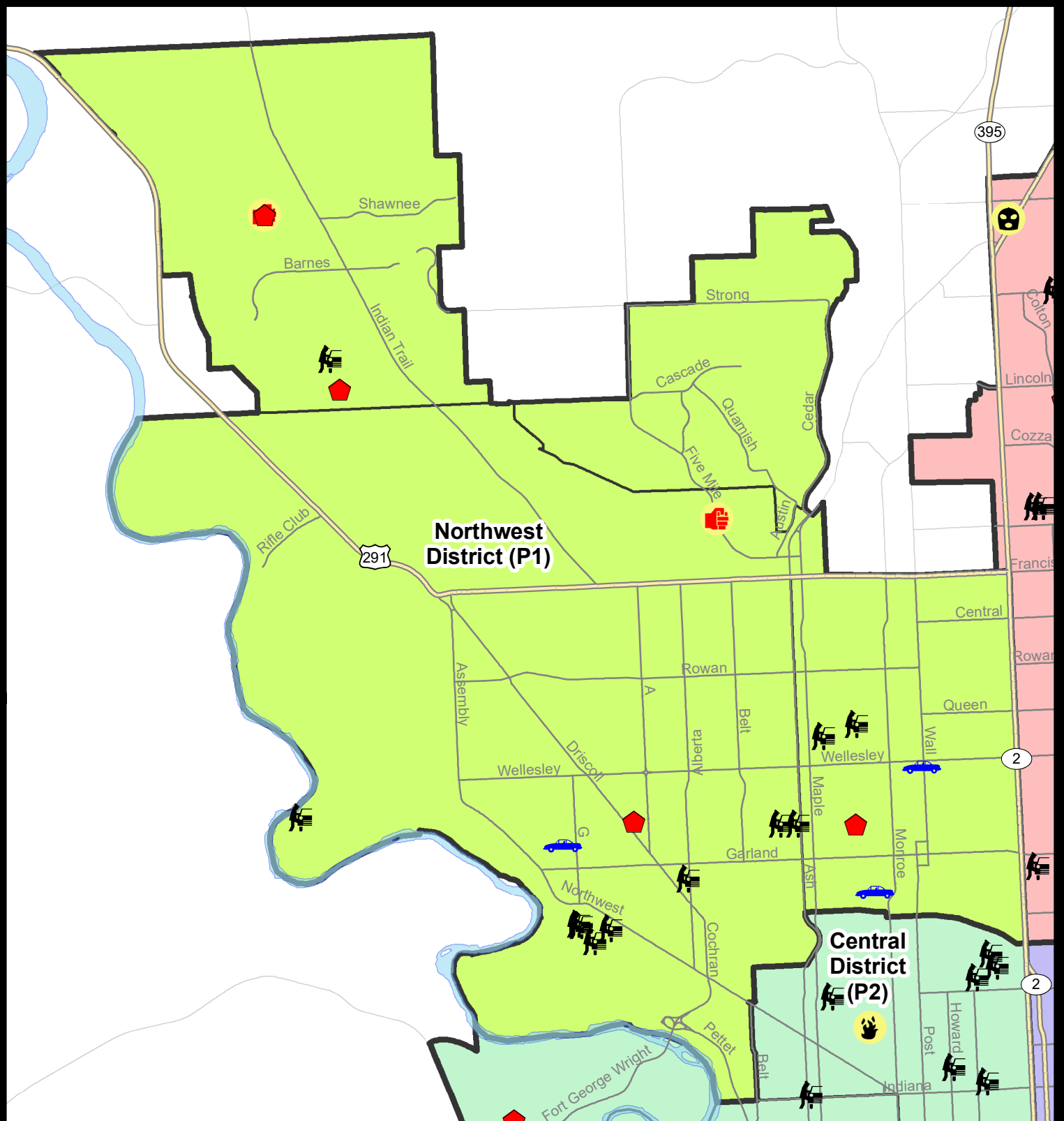
NIBRS Categories (Part 1 Selected)		7 Day Comparison			28 Day Comparison			YTD Comparison		
		Current	Prior	Percent	Current	Prior	Percent	Current	Prior	Percent
Violent	Criminal Homicide	0	0		0	0		1	0	
	Rape	0	1	-100.00%	2	1	100.00%	12	16	-25.00%
	Robbery - Commercial	0	0		0	0		1	5	-80.00%
	Robbery - Person	0	0		1	1	0.00%	8	4	100.00%
	Aggravated Assault - Non DV	0	0		4	1	300.00%	15	15	0.00%
	Aggravated Assault - DV	2	3	-33.33%	9	4	125.00%	27	25	8.00%
Violent Total:		2	4	-50.00%	16	7	128.57%	64	65	-1.54%
Property	Burglary - Residential	4	0		10	5	100.00%	51	61	-16.39%
	Burglary Garage	0	1	-100.00%	9	5	80.00%	50	58	-13.79%
	Burglary Commercial	0	0		1	2	-50.00%	16	15	6.67%
	Larceny	23	26	-11.54%	121	100	21.00%	562	579	-2.94%
	Vehicle Theft	3	5	-40.00%	16	7	128.57%	64	73	-12.33%
	Arson	0	0		0	0		5	3	66.67%
Property Total:		30	32	-6.25%	157	119	31.93%	748	789	-5.20%
Preliminary Part 1 Crime Totals:		32	36	-11.11%	173	126	37.30%	812	854	-4.92%
Current 7 Day Period:		6/14/2020 - 6/20/2020			Prior 7 Day Period:		6/7/2020 - 6/13/2020			
Current 28 Day Period:		5/24/2020 - 6/20/2020			Prior 28 Day Period:		4/26/2020 - 5/23/2020			
Current YTD Day Period:		1/1/2020 - 6/20/2020			Prior YTD Period:		1/1/2019 - 6/20/2019			

Prepared by SPD Crime Analysis Office - Monday, June 22, 2020

NOTE: SPD moved from UCR to the NIBRS reporting standard on 10/4/16 following the transition to a new RMS System. [Numbers on CompStat reports prior to this date should not be used as a comparison to those on this report.](#) Additional info on these reporting standards can be found on the FBI website: <https://ucr.fbi.gov/nibrs-overview>

This chart represents Preliminary counts of selected crime categories from Police Case Reports. Full statistical analysis to determine the confidence level of this data has not been performed. The % change columns on the preliminary counts differ from the percentage change on the NIBRS crime report, sometimes significantly. The CompStat report is designed for operational use and includes only selected NIBRS categories and coding less complex than full NIBRS rules. Official statistics for these and other NIBRS categories can be found on WASPC & FBI websites once available.





City of Spokane
Northwest District (P1)
Selected Crime Codes
2020-06-14 to 2020-06-20
 Prepared By:
Crime Analysis Unit
Spokane Police Department

Legend

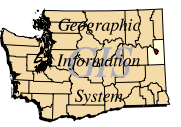
NIBRS Events


 Criminal Homicide	 Robbery Person	 Burglary Commercial
 Rape	 Aggravated Assault	 Vehicle Prowling
 Robbery Commercial	 Burglary Residential	 Vehicle Theft
 Burglary Garage	 Arson	

*Cases Represent LERMS Crime Codes
 Points may indicate multiple events
 Note: Veh Prowl is only Larceny displayed*

For Additional Information on Incidents pertaining to an Area, Trend, or Pattern Contact Information Analysis

0 0.25 0.5 1 Miles





THIS IS NOT A LEGAL DOCUMENT.
 The information shown on this map is compiled from various sources and is subject to constant revision. Information shown on this map should not be used to determine the location of facilities in relationship to property lines, section lines, streets, etc.

Sunday - Saturday

6/14/2020 TO 6/20/2020

NW - Northwest District (P1)



A/C	Offense Statute	Address	Reported Date	Dist
<u>SPA1BS</u>				
C	ASSAULT 2D	6800 N FIVE MILE RD	6/18/2020	P1
<u>SPA1IT</u>				
C	ASSAULT 2D	5800 W SHAWNEE AVE	6/15/2020	P1
C	BURGLARY 1D FROM RESIDENCE	5800 W SHAWNEE AVE	6/15/2020	P1
C	RESIDENTIAL BURGLARY	8000 N PAMELA ST	6/16/2020	P1
C	THEFT 3D FROM MOTOR VEHICLE	5300 W PACIFIC PARK DR	6/15/2020	P1
<u>SPA1NH</u>				
C	BURGLARY 1D FROM RESIDENCE	4100 N ADAMS ST	6/15/2020	P1
C	THEFT 1D ALL OTHER	3900 N MADISON ST	6/16/2020	P1
C	THEFT 2D ALL OTHER	4000 N WALNUT ST	6/17/2020	P1
C	THEFT 3D ALL OTHER	3500 N CALISPEL ST	6/14/2020	P1
C	THEFT 3D ALL OTHER	N WALL ST / W LACROSSE AVE	6/17/2020	P1
C	THEFT 3D FROM BUILDING	200 W AMHERST CT	6/19/2020	P2
C	THEFT 3D FROM MOTOR VEHICLE	4900 N WALNUT ST	6/14/2020	P1
A	THEFT 3D FROM MOTOR VEHICLE	5000 N ADAMS ST	6/18/2020	P2
C	THEFT OF MOTOR VEHICLE	4600 N WALL ST	6/14/2020	P1
C	THEFT OF MOTOR VEHICLE	1100 W GORDON AVE	6/18/2020	P1
<u>SPA1NW</u>				
C	RESIDENTIAL BURGLARY	3000 W LONGFELLOW AVE	6/19/2020	P3
C	THEFT 2D ALL OTHER	3500 W RIVERVIEW DR	6/15/2020	P1
C	THEFT 2D FROM MOTOR VEHICLE	4600 N AUBREY L WHITE PKWY	6/14/2020	P1
C	THEFT 3D ALL OTHER	2200 N HEMLOCK ST	6/16/2020	P1
C	THEFT 3D ALL OTHER	4900 W WELLESLEY AVE	6/20/2020	P1
C	THEFT 3D FROM BUILDING	6000 N ASSEMBLY ST	6/18/2020	P1
C	THEFT 3D FROM BUILDING	3000 W LONGFELLOW AVE	6/19/2020	P3
C	THEFT 3D FROM MOTOR VEHICLE	2600 W PROVIDENCE AVE	6/18/2020	P1
A	THEFT 3D FROM MOTOR VEHICLE	1800 W ROCKWELL AVE	6/18/2020	P1
C	THEFT 3D FROM MOTOR VEHICLE	3400 W CORA AVE	6/18/2020	P1
C	THEFT 3D FROM MOTOR VEHICLE	3400 N WELLINGTON PL	6/18/2020	P1
C	THEFT 3D FROM MOTOR VEHICLE	3300 W ALICE AVE	6/18/2020	P1
A	THEFT 3D FROM MOTOR VEHICLE	3200 W CORA AVE	6/19/2020	P1
C	THEFT 3D FROM MOTOR VEHICLE	4100 N ASH ST	6/19/2020	P2
C	THEFT 3D SHOPLIFTING	5500 N ALBERTA ST	6/16/2020	P1
C	THEFT 3D VEHICLE PARTS AND ACCESSORIES	2600 W PROVIDENCE AVE	6/18/2020	P1
C	THEFT OF MOTOR VEHICLE	N H ST / W LACROSSE AVE	6/17/2020	P1

POLICE SUMMARY - Ending: Saturday, June 20, 2020



NW - North Central District (P2)

Preliminary IBR Counts

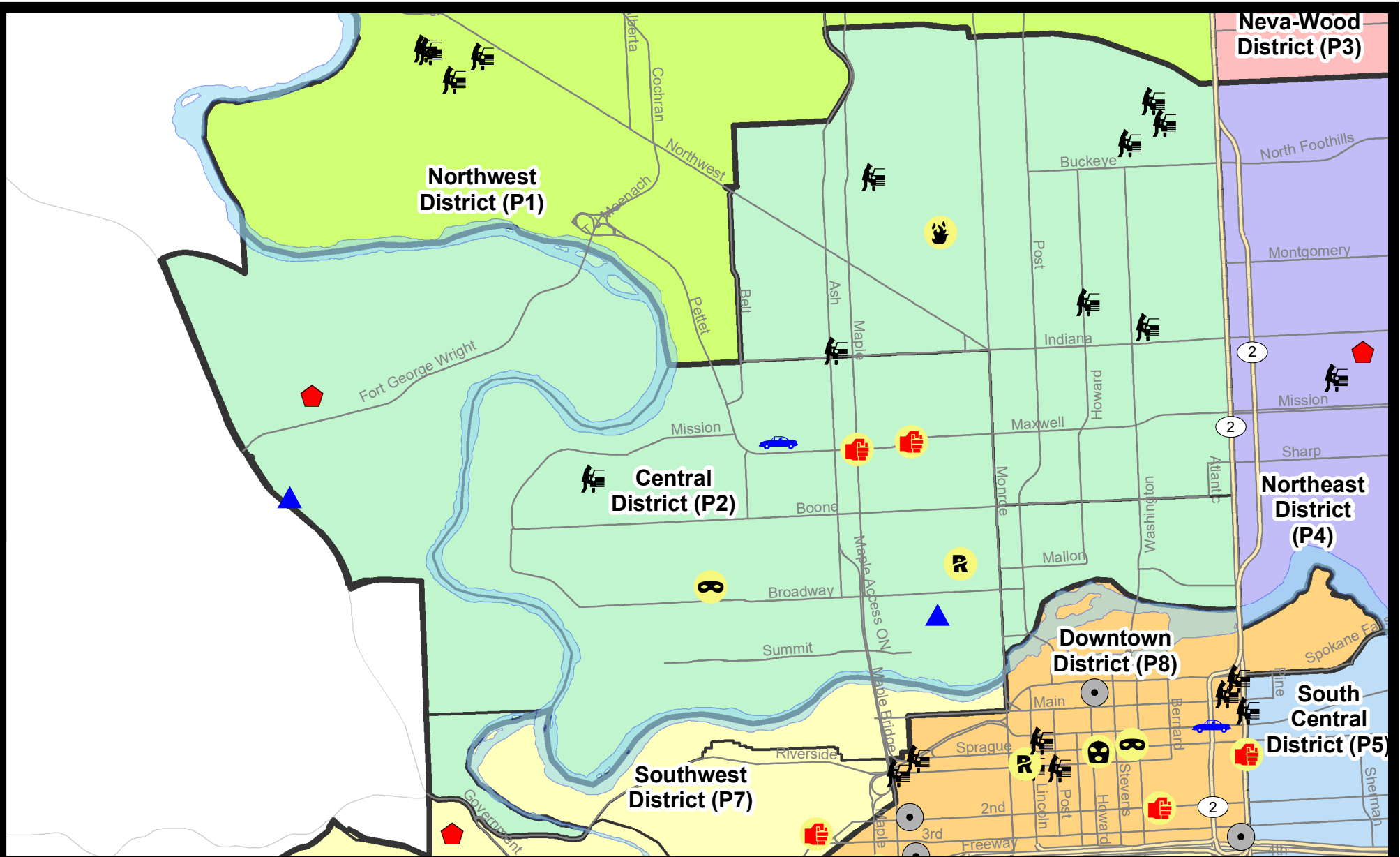
NIBRS Categories (Part 1 Selected)		7 Day Comparison			28 Day Comparison			YTD Comparison		
		Current	Prior	Percent	Current	Prior	Percent	Current	Prior	Percent
Violent	Criminal Homicide	0	0		0	0		0	0	
	Rape	1	0		2	8	-75.00%	17	20	-15.00%
	Robbery - Commercial	0	0		0	0		2	5	-60.00%
	Robbery - Person	1	0		2	1	100.00%	15	8	87.50%
	Aggravated Assault - Non DV	1	3	-66.67%	8	9	-11.11%	28	34	-17.65%
	Aggravated Assault - DV	1	0		4	3	33.33%	21	24	-12.50%
Violent Total:		4	3	33.33%	16	21	-23.81%	83	91	-8.79%
Property	Burglary - Residential	1	5	-80.00%	9	6	50.00%	63	64	-1.56%
	Burglary Garage	2	3	-33.33%	8	6	33.33%	28	40	-30.00%
	Burglary Commercial	0	0		1	4	-75.00%	14	26	-46.15%
	Larceny	16	28	-42.86%	81	87	-6.90%	528	613	-13.87%
	Vehicle Theft	1	3	-66.67%	6	15	-60.00%	98	81	20.99%
	Arson	1	1	0.00%	3	1	200.00%	6	2	200.00%
Property Total:		21	40	-47.50%	108	119	-9.24%	737	826	-10.77%
Preliminary Part 1 Crime Totals:		25	43	-41.86%	124	140	-11.43%	820	917	-10.58%
Current 7 Day Period:		6/14/2020 - 6/20/2020			Prior 7 Day Period:		6/7/2020 - 6/13/2020			
Current 28 Day Period:		5/24/2020 - 6/20/2020			Prior 28 Day Period:		4/26/2020 - 5/23/2020			
Current YTD Day Period:		1/1/2020 - 6/20/2020			Prior YTD Period:		1/1/2019 - 6/20/2019			

Prepared by SPD Crime Analysis Office - Monday, June 22, 2020

NOTE: SPD moved from UCR to the NIBRS reporting standard on 10/4/16 following the transition to a new RMS System. [Numbers on CompStat reports prior to this date should not be used as a comparison to those on this report.](#) Additional info on these reporting standards can be found on the FBI website: <https://ucr.fbi.gov/nibrs-overview>

This chart represents Preliminary counts of selected crime categories from Police Case Reports. Full statistical analysis to determine the confidence level of this data has not been performed. The % change columns on the preliminary counts differ from the percentage change on the NIBRS crime report, sometimes significantly. The CompStat report is designed for operational use and includes only selected NIBRS categories and coding less complex than full NIBRS rules. Official statistics for these and other NIBRS categories can be found on WASPC & FBI websites once available.





City of Spokane
Central District (P2)
Selected
Crime Types
2020-06-14 to 2020-06-20
 Prepared By:
 Crime Analysis Unit
 Spokane Police Department

Legend

NIBRS Events

- | | | | |
|-------------------|--------------------|----------------------|---------------------|
| Criminal Homicide | Robbery Commercial | Aggravated Assault | Burglary Commercial |
| Rape | Robbery Person | Burglary Residential | Vehicle Prowling |
| | Burglary Garage | Vehicle Theft | Arson |

Cases Represent LERMS Crime Codes
 Points may indicate multiple events
 Note: Veh Prowl is only Larceny category displayed



For Additional Information on Incidents
 pertaining to an Area, Trend, or Pattern
 Contact Information Analysis

0 0.2 0.4 0.6 Miles



THIS IS NOT A LEGAL DOCUMENT:
 The information shown on this map is compiled
 from various sources and is subject to constant
 revision. Information shown on this map should
 not be used to determine the location of facilities
 in relationship to property lines, section lines,
 streets, etc.



Sunday - Saturday

6/14/2020 TO 6/20/2020

NW - Central District (P2)



A/C	Offense Statute	Address	Reported Date	Dist
<u>SPA2EG</u>				
C	ARSON 2D	1100 W JACKSON AVE	6/20/2020	P2
C	THEFT 2D ALL OTHER	1700 N WALL ST	6/17/2020	P2
C	THEFT 2D FROM MOTOR VEHICLE	1400 W BUCKEYE AVE	6/17/2020	P2
C	THEFT 2D FROM MOTOR VEHICLE	1900 N ASH ST	6/18/2020	P2
C	THEFT 2D FROM MOTOR VEHICLE	200 W PARK PL	6/19/2020	P2
C	THEFT 3D ALL OTHER	1900 N MAPLE ST	6/14/2020	P2
C	THEFT 3D CITY ALL OTHER	100 W INDIANA AVE	6/15/2020	P1
C	THEFT 3D FROM MOTOR VEHICLE	300 W SHANNON AVE	6/16/2020	P2
C	THEFT 3D FROM MOTOR VEHICLE	500 W KNOX AVE	6/16/2020	P2
C	THEFT 3D FROM MOTOR VEHICLE	300 W CLEVELAND AVE	6/16/2020	P2
C	THEFT 3D FROM MOTOR VEHICLE	2900 N EAST OVAL ST	6/19/2020	P2
<u>SPA2RS</u>				
C	THEFT 3D ALL OTHER	900 N MONROE ST	6/14/2020	P2
C	THEFT 3D SHOPLIFTING	900 N DIVISION ST	6/16/2020	P2
<u>SPA2WC</u>				
C	ASSAULT 2D	1300 W MAXWELL AVE	6/14/2020	P1
C	BURGLARY 2D GARAGE	1200 W COLLEGE AVE	6/14/2020	P2
C	RAPE 3D		6/17/2020	P2
C	ROBBERY 1D PERSON	2200 W MALLON AVE	6/19/2020	P1
C	THEFT 2D FROM BUILDING	1500 W MAXWELL AVE	6/15/2020	P2
C	THEFT 2D FROM MOTOR VEHICLE	2800 W SINTO AVE	6/19/2020	P2
C	THEFT 3D FROM BUILDING	1800 W GARDNER AVE	6/17/2020	P2
C	THEFT OF MOTOR VEHICLE	1500 N ELM ST	6/15/2020	P1
C	VEHICULAR ASSAULT	W MAXWELL AVE / N MAPLE ST	6/14/2020	P1
<u>SPA2WH</u>				
C	BURGLARY 1D GARAGE	1300 N ROGUE RIVER ST	6/19/2020	P2
C	BURGLARY 2D FENCED AREA	2800 W ELLIOTT DR	6/14/2020	P2
A	RESIDENTIAL BURGLARY	3900 W RANDOLPH RD	6/19/2020	P1

POLICE SUMMARY - Ending: Saturday, June 20, 2020



NE - Neva-Wood District (P3)

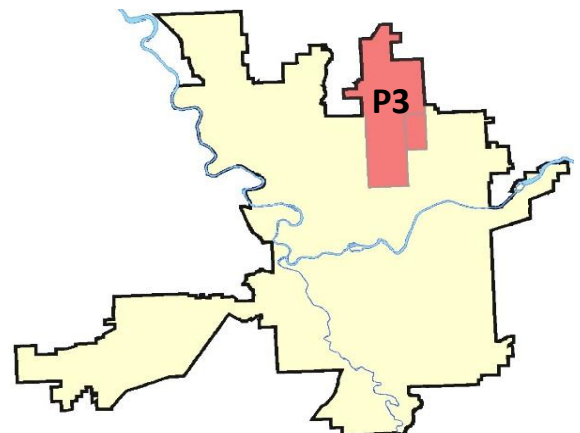
Preliminary IBR Counts

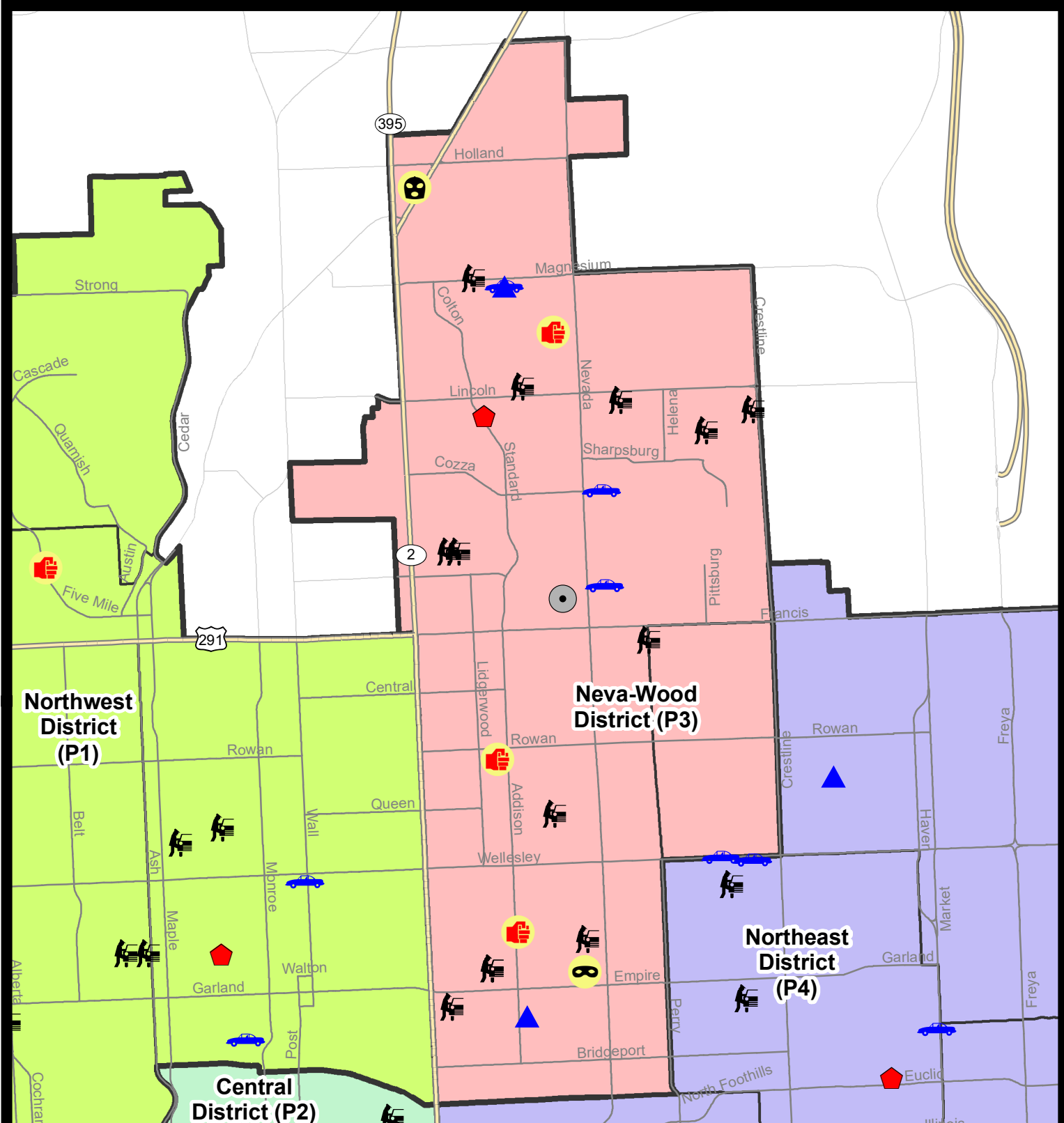
NIBRS Categories (Part 1 Selected)		7 Day Comparison			28 Day Comparison			YTD Comparison		
		Current	Prior	Percent	Current	Prior	Percent	Current	Prior	Percent
Violent	Criminal Homicide	0	0		0	0		1	0	
	Rape	0	0		0	5	-100.00%	12	20	-40.00%
	Robbery - Commercial	1	0		1	0		17	13	30.77%
	Robbery - Person	1	1	0.00%	4	1	300.00%	16	17	-5.88%
	Aggravated Assault - Non DV	2	2	0.00%	7	5	40.00%	29	36	-19.44%
	Aggravated Assault - DV	2	1	100.00%	5	4	25.00%	25	27	-7.41%
Violent Total:		6	4	50.00%	17	15	13.33%	100	113	-11.50%
Property	Burglary - Residential	2	0		7	11	-36.36%	53	69	-23.19%
	Burglary Garage	2	5	-60.00%	12	12	0.00%	51	59	-13.56%
	Burglary Commercial	1	1	0.00%	5	2	150.00%	43	32	34.38%
	Larceny	39	31	25.81%	115	129	-10.85%	918	1165	-21.20%
	Vehicle Theft	3	4	-25.00%	16	19	-15.79%	112	146	-23.29%
	Arson	0	0		2	1	100.00%	3	4	-25.00%
Property Total:		47	41	14.63%	157	174	-9.77%	1180	1475	-20.00%
Preliminary Part 1 Crime Totals:		53	45	17.78%	174	189	-7.94%	1280	1588	-19.40%
Current 7 Day Period:		6/14/2020 - 6/20/2020			Prior 7 Day Period:		6/7/2020 - 6/13/2020			
Current 28 Day Period:		5/24/2020 - 6/20/2020			Prior 28 Day Period:		4/26/2020 - 5/23/2020			
Current YTD Day Period:		1/1/2020 - 6/20/2020			Prior YTD Period:		1/1/2019 - 6/20/2019			

Prepared by SPD Crime Analysis Office - Monday, June 22, 2020

NOTE: SPD moved from UCR to the NIBRS reporting standard on 10/4/16 following the transition to a new RMS System. [Numbers on CompStat reports prior to this date should not be used as a comparison to those on this report.](#) Additional info on these reporting standards can be found on the FBI website: <https://ucr.fbi.gov/nibrs-overview>

This chart represents Preliminary counts of selected crime categories from Police Case Reports. Full statistical analysis to determine the confidence level of this data has not been performed. The % change columns on the preliminary counts differ from the percentage change on the NIBRS crime report, sometimes significantly. The CompStat report is designed for operational use and includes only selected NIBRS categories and coding less complex than full NIBRS rules. Official statistics for these and other NIBRS categories can be found on WASPC & FBI websites once available.





City of Spokane
Neva-Wood District (P3)
Selected Crime Codes
2020-06-14 to 2020-06-20
 Prepared By:
Crime Analysis Unit
Spokane Police Department

Legend

NIBRS Events



Criminal Homicide



Rape



Robbery Commercial



Robbery Person



Aggravated Assault



Burglary Residential



Burglary Garage



Burglary Commercial



Vehicle Prowling



Vehicle Theft



Arson



*Cases Represent LERMS Crime Codes
 Points may indicate multiple events
 Note: Veh Prowl is only Larceny displayed*

*For Additional Information on
 Incidents pertaining to an
 Area, Trend, or Pattern
 Contact Information Analysis*

0 0.2 0.4 0.8 Miles



THIS IS NOT A LEGAL DOCUMENT.
 The information shown on this map is compiled
 from various sources and is subject to constant
 revision. Information shown on this map should
 not be used to determine the location of facilities
 in relationship to property lines, section lines,
 streets, etc.

Sunday - Saturday

6/14/2020 TO 6/20/2020

NE - Neva-Wood District (P3)



A/C	Offense Statute	Address	Reported Date	Dist
SPB3NL				
C	ASSAULT 2D	400 E NORTH AVE	6/15/2020	P2
C	ASSAULT 2D	4200 N ADDISON ST	6/17/2020	P3
C	ASSAULT 2D	9300 N NEWPORT HWY	6/19/2020	P4
C	BURGLARY 2D COMMERCIAL	800 E HOUSTON AVE	6/15/2020	P4
C	BURGLARY 2D FENCED AREA	9600 N DIVISION ST	6/18/2020	P4
C	BURGLARY 2D GARAGE	500 E SHILOH HILLS DR	6/16/2020	P3
C	BURGLARY 2D GARAGE	500 E KIERNAN AVE	6/17/2020	P3
C	HARASSMENT FELONY WEAPON INVOLVED	800 E SUMTER WAY	6/16/2020	P3
C	MAIL THEFT	3900 N LIDGERWOOD ST	6/15/2020	P3
C	RESIDENTIAL BURGLARY	7700 N STANDARD ST	6/18/2020	P3
C	RESIDENTIAL BURGLARY	7700 N STANDARD ST	6/19/2020	P4
A	ROBBERY 1D COMMERCIAL	9300 N NEWPORT HWY	6/19/2020	P4
C	ROBBERY 1D PERSON	800 E GARLAND AVE	6/20/2020	P3
C	THEFT 1D ALL OTHER	800 E HOUSTON AVE	6/15/2020	P4
C	THEFT 1D FROM BUILDING	900 E BEACON AVE	6/18/2020	P2
C	THEFT 2D ALL OTHER	6600 N DIVISION ST	6/17/2020	P3
C	THEFT 2D FROM MOTOR VEHICLE	800 E ROCKWELL AVE	6/14/2020	P3
C	THEFT 2D FROM MOTOR VEHICLE	200 E WEDGEWOOD AVE	6/14/2020	P3
C	THEFT 2D FROM MOTOR VEHICLE	7800 N MORTON ST	6/18/2020	P3
C	THEFT 2D FROM MOTOR VEHICLE	400 E MAGNESIUM RD	6/20/2020	P2
C	THEFT 2D SHOPLIFTING	9600 N NEWPORT HWY	6/14/2020	P3
C	THEFT 2D VEHICLE PARTS AND ACCESSORIES	7900 N DAKOTA ST	6/17/2020	P3
C	THEFT 3D ALL OTHER	6500 N NEVADA ST	6/17/2020	P3
C	THEFT 3D CITY SHOPLIFTING	9100 N NEWPORT HWY	6/16/2020	P4
C	THEFT 3D FROM BUILDING	7600 N WISCOMB DR	6/14/2020	P3
C	THEFT 3D FROM BUILDING	6600 N DIVISION ST	6/15/2020	P3
C	THEFT 3D FROM BUILDING	500 E BRIDGEPORT AVE	6/16/2020	P3
C	THEFT 3D FROM BUILDING	1200 E WESTVIEW CT	6/17/2020	P3
C	THEFT 3D FROM BUILDING	400 E MAGNESIUM RD	6/18/2020	P3
C	THEFT 3D FROM BUILDING	6100 N COLTON ST	6/18/2020	P3
C	THEFT 3D FROM MOTOR VEHICLE	200 E WEDGEWOOD AVE	6/15/2020	P3
C	THEFT 3D FROM MOTOR VEHICLE	300 E WALTON AVE	6/17/2020	P3
C	THEFT 3D FROM MOTOR VEHICLE	7900 N DAKOTA ST	6/17/2020	P3
C	THEFT 3D FROM MOTOR VEHICLE	600 E QUEEN AVE	6/17/2020	P3
C	THEFT 3D FROM MOTOR VEHICLE	7500 N PITTSBURG ST	6/18/2020	P3
C	THEFT 3D FROM MOTOR VEHICLE	7700 N CRESTLINE ST	6/18/2020	P3
A	THEFT 3D FROM MOTOR VEHICLE	0 E PROVIDENCE AVE	6/18/2020	P3
C	THEFT 3D FROM MOTOR VEHICLE	300 E WALTON AVE	6/19/2020	P3

For protection of victim privacy, the entire address on sexual assault crimes has been redacted.

<u>A/C</u>	<u>Offense Statute</u>	<u>Address</u>	<u>Reported Date</u>	<u>Dist</u>
C	THEFT 3D SHOPLIFTING	6600 N DIVISION ST	6/14/2020	P3
C	THEFT 3D SHOPLIFTING	6600 N DIVISION ST	6/14/2020	P3
C	THEFT 3D SHOPLIFTING	6600 N DIVISION ST	6/14/2020	P3
C	THEFT 3D SHOPLIFTING	6600 N DIVISION ST	6/14/2020	P3
C	THEFT 3D SHOPLIFTING	4700 N DIVISION ST	6/16/2020	P3
C	THEFT 3D SHOPLIFTING	4700 N DIVISION ST	6/16/2020	P3
C	THEFT 3D SHOPLIFTING	4700 N DIVISION ST	6/16/2020	P3
C	THEFT 3D SHOPLIFTING	7500 N DIVISION ST	6/17/2020	P3
C	THEFT 3D SHOPLIFTING	5800 N DIVISION ST	6/20/2020	P3
C	THEFT 3D VEHICLE PARTS AND ACCESSORIES	1200 E WESTVIEW CT	6/14/2020	P3
C	THEFT 3D VEHICLE PARTS AND ACCESSORIES	1000 E SHARPSBURG AVE	6/19/2020	P3
C	THEFT OF MOTOR VEHICLE	500 E SHILOH HILLS DR	6/16/2020	P3
C	THEFT OF MOTOR VEHICLE	6500 N NEVADA ST	6/16/2020	P4
C	THEFT OF MOTOR VEHICLE	1100 E COZZA DR	6/20/2020	P4
<u>SPB3WH</u>				
C	THEFT 3D FROM MOTOR VEHICLE	E DECATUR AVE / N PERRY ST	6/14/2020	P3

POLICE SUMMARY - Ending: Saturday, June 20, 2020



NE - Northeast District (P4)

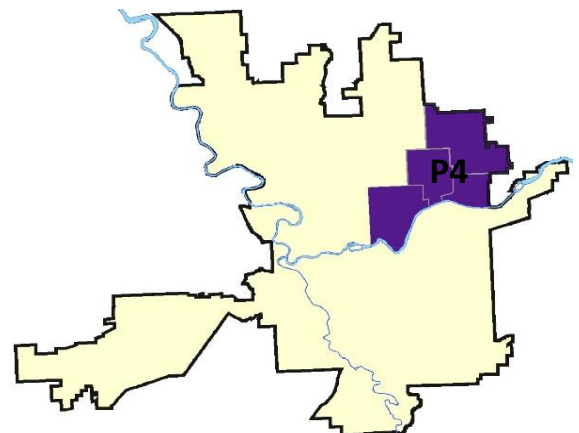
Preliminary IBR Counts

NIBRS Categories (Part 1 Selected)		7 Day Comparison			28 Day Comparison			YTD Comparison		
		Current	Prior	Percent	Current	Prior	Percent	Current	Prior	Percent
Violent	Criminal Homicide	0	0		0	0		1	0	
	Rape	0	2	-100.00%	5	4	25.00%	13	22	-40.91%
	Robbery - Commercial	0	0		1	0		1	10	-90.00%
	Robbery - Person	0	0		1	2	-50.00%	15	8	87.50%
	Aggravated Assault - Non DV	0	3	-100.00%	4	7	-42.86%	39	45	-13.33%
	Aggravated Assault - DV	0	1	-100.00%	4	3	33.33%	16	18	-11.11%
Violent Total:		0	6	-100.00%	15	16	-6.25%	85	103	-17.48%
Property	Burglary - Residential	2	5	-60.00%	12	6	100.00%	70	72	-2.78%
	Burglary Garage	1	1	0.00%	5	5	0.00%	37	26	42.31%
	Burglary Commercial	0	1	-100.00%	4	3	33.33%	21	24	-12.50%
	Larceny	22	20	10.00%	76	97	-21.65%	573	766	-25.20%
	Vehicle Theft	4	8	-50.00%	19	10	90.00%	98	128	-23.44%
	Arson	0	2	-100.00%	3	3	0.00%	8	2	300.00%
Property Total:		29	37	-21.62%	119	124	-4.03%	807	1018	-20.73%
Preliminary Part 1 Crime Totals:		29	43	-32.56%	134	140	-4.29%	892	1121	-20.43%
Current 7 Day Period:		6/14/2020 - 6/20/2020			Prior 7 Day Period:		6/7/2020 - 6/13/2020			
Current 28 Day Period:		5/24/2020 - 6/20/2020			Prior 28 Day Period:		4/26/2020 - 5/23/2020			
Current YTD Day Period:		1/1/2020 - 6/20/2020			Prior YTD Period:		1/1/2019 - 6/20/2019			

Prepared by SPD Crime Analysis Office - Monday, June 22, 2020

NOTE: SPD moved from UCR to the NIBRS reporting standard on 10/4/16 following the transition to a new RMS System. [Numbers on CompStat reports prior to this date should not be used as a comparison to those on this report.](#) Additional info on these reporting standards can be found on the FBI website: <https://ucr.fbi.gov/nibrs-overview>

This chart represents Preliminary counts of selected crime categories from Police Case Reports. Full statistical analysis to determine the confidence level of this data has not been performed. The % change columns on the preliminary counts differ from the percentage change on the NIBRS crime report, sometimes significantly. The CompStat report is designed for operational use and includes only selected NIBRS categories and coding less complex than full NIBRS rules. Official statistics for these and other NIBRS categories can be found on WASPC & FBI websites once available.



Sunday - Saturday

6/14/2020 TO 6/20/2020

NE - Northeast District (P4)



A/C	Offense Statute	Address	Reported Date	Dist
C	THEFT OF MOTOR VEHICLE	NORTH SIDE	6/19/2020	P4
<u>SPB4BE</u>				
C	RESIDENTIAL BURGLARY	3200 N NELSON ST	6/15/2020	P4
C	THEFT 3D FROM MOTOR VEHICLE	1800 E PROVIDENCE AVE	6/20/2020	P4
C	THEFT 3D FROM MOTOR VEHICLE	1700 E HEROY AVE	6/20/2020	P4
C	THEFT 3D SHOPLIFTING	3900 N MARKET ST	6/18/2020	P4
C	THEFT 3D VEHICLE PARTS AND ACCESSORIES	2900 N LEE ST	6/18/2020	P4
C	THEFT 3D VEHICLE PARTS AND ACCESSORIES	2900 E HEROY AVE	6/19/2020	P4
C	THEFT OF MOTOR VEHICLE	4600 N NAPA ST	6/15/2020	P3
C	THEFT OF MOTOR VEHICLE	E WELLESLEY AVE / N PITTSBURG ST	6/16/2020	P3
C	THEFT OF MOTOR VEHICLE	3500 N MARKET ST	6/20/2020	P4
<u>SPB4HI</u>				
C	BURGLARY 2D GARAGE	2400 E DIAMOND AVE	6/15/2020	P4
C	THEFT 3D ALL OTHER	2400 E DIAMOND AVE	6/15/2020	P4
C	THEFT 3D FROM BUILDING	2100 E BISMARCK AVE	6/19/2020	P4
C	THEFT 3D VEHICLE PARTS AND ACCESSORIES	6200 N MARKET ST	6/15/2020	P4
<u>SPB4LO</u>				
C	RESIDENTIAL BURGLARY	500 E NORA AVE	6/18/2020	P4
C	THEFT 2D FROM MOTOR VEHICLE	400 E AUGUSTA AVE	6/17/2020	P4
C	THEFT 3D ALL OTHER	400 E AUGUSTA AVE	6/16/2020	P4
C	THEFT 3D ALL OTHER	400 E AUGUSTA AVE	6/16/2020	P4
C	THEFT 3D ALL OTHER	100 E MISSION AVE	6/19/2020	P2
C	THEFT 3D ALL OTHER	0 E MONTGOMERY AVE	6/20/2020	P2
C	THEFT 3D ALL OTHER	E AUGUSTA AVE / N DIVISION ST	6/20/2020	P2
C	THEFT 3D CITY SHOPLIFTING	2400 N DIVISION ST	6/14/2020	P2
C	THEFT 3D CITY SHOPLIFTING	2400 N DIVISION ST	6/18/2020	P4
C	THEFT 3D FROM MOTOR VEHICLE	1200 E MISSION AVE	6/20/2020	P2
C	THEFT 3D SHOPLIFTING	900 E TRENT AVE	6/15/2020	P4
C	THEFT 3D SHOPLIFTING	2000 N HAMILTON ST	6/17/2020	P4
C	THEFT 3D VEHICLE PARTS AND ACCESSORIES	0 E MONTGOMERY AVE	6/20/2020	P2
<u>SPB4MI</u>				
C	THEFT 3D FROM MOTOR VEHICLE	2800 E UPRIVER DR	6/14/2020	P4
C	THEFT 3D FROM MOTOR VEHICLE	2800 E UPRIVER DR	6/14/2020	P4

SPOKANE POLICE DEPARTMENT



SOUTH **Police Service Area**

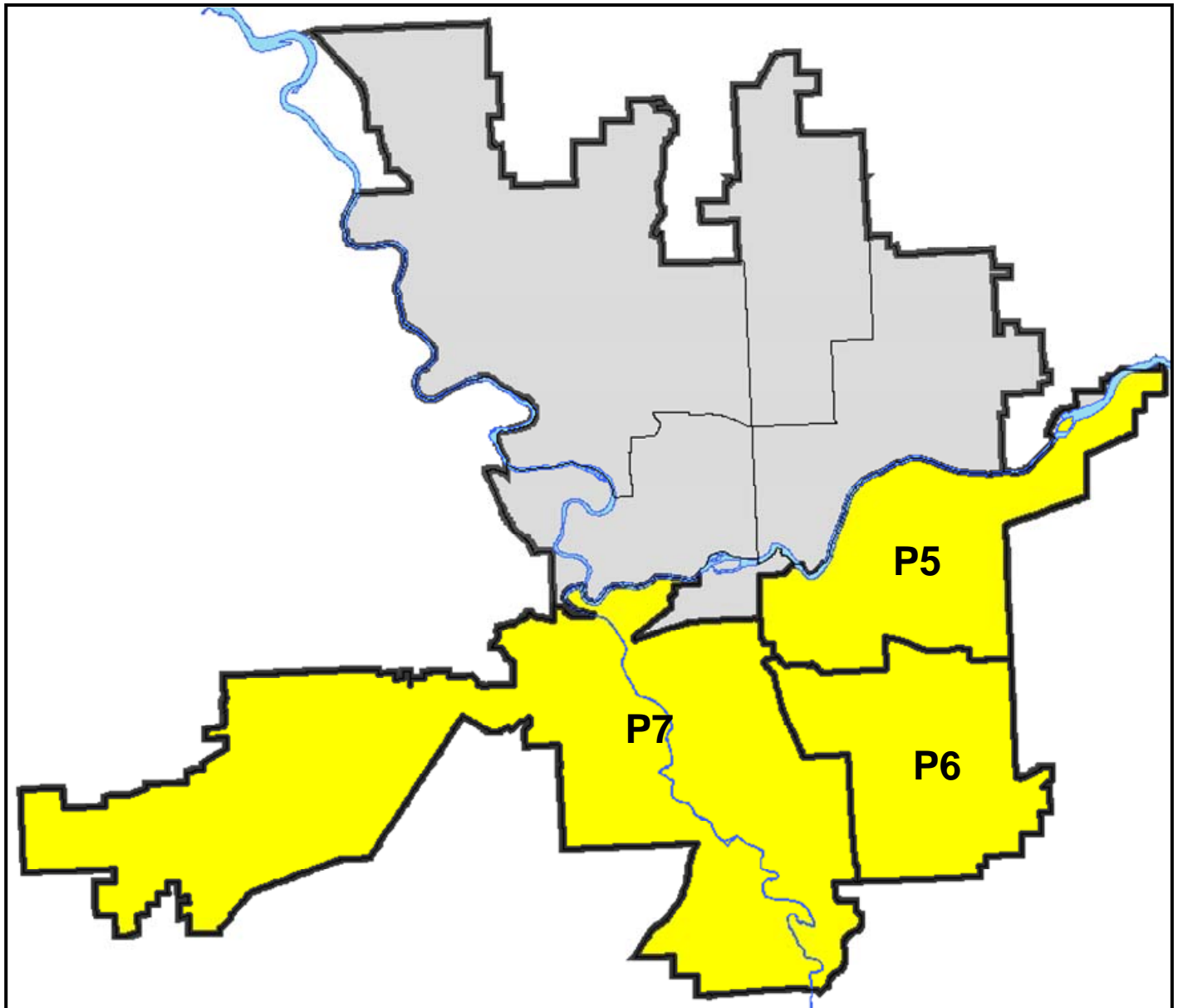
PSA Commander

Captain Tracie Meidl

South Central District (P5)

Southeast District (P6)

Southwest District (P7)



POLICE SUMMARY - Ending: Saturday, June 20, 2020

SOUTH PRECINCT (P5, P6, and P7)



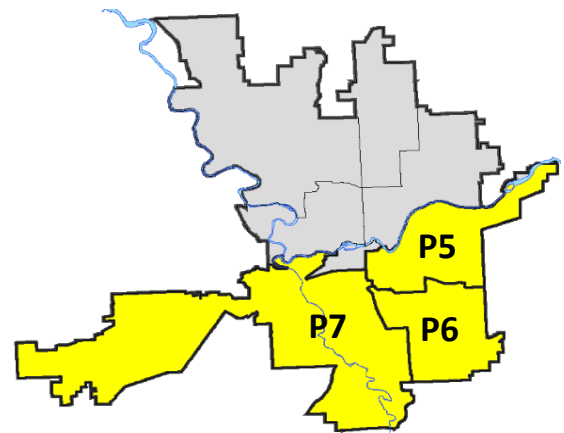
Preliminary IBR Counts

NIBRS Categories (Part 1 Selected)		7 Day Comparison			28 Day Comparison			YTD Comparison		
		Current	Prior	Percent	Current	Prior	Percent	Current	Prior	Percent
Violent	Criminal Homicide	0	0		0	0		0	2	-100.00%
	Rape	1	2	-50.00%	6	4	50.00%	26	28	-7.14%
	Robbery - Commercial	0	0		0	1	-100.00%	7	3	133.33%
	Robbery - Person	0	2	-100.00%	6	7	-14.29%	27	34	-20.59%
	Aggravated Assault - Non DV	4	1	300.00%	10	15	-33.33%	59	75	-21.33%
	Aggravated Assault - DV	2	2	0.00%	6	10	-40.00%	53	52	1.92%
Violent Total:		7	7	0.00%	28	37	-24.32%	172	194	-11.34%
Property	Burglary - Residential	6	9	-33.33%	25	19	31.58%	143	119	20.17%
	Burglary Garage	2	7	-71.43%	20	19	5.26%	101	85	18.82%
	Burglary Commercial	2	0		7	21	-66.67%	87	75	16.00%
	Larceny	49	53	-7.55%	210	217	-3.23%	1293	1327	-2.56%
	Vehicle Theft	8	5	60.00%	27	19	42.11%	185	157	17.83%
	Arson	0	1	-100.00%	2	4	-50.00%	13	6	116.67%
Property Total:		67	75	-10.67%	291	299	-2.68%	1822	1769	3.00%
Preliminary Part 1 Crime Totals:		74	82	-9.76%	319	336	-5.06%	1994	1963	1.58%
Current 7 Day Period:		6/14/2020 - 6/20/2020			Prior 7 Day Period:		6/7/2020 - 6/13/2020			
Current 28 Day Period:		5/24/2020 - 6/20/2020			Prior 28 Day Period:		4/26/2020 - 5/23/2020			
Current YTD Day Period:		1/1/2020 - 6/20/2020			Prior YTD Period:		1/1/2019 - 6/20/2019			

Prepared by SPD Crime Analysis Office - Monday, June 22, 2020

NOTE: SPD moved from UCR to the NIBRS reporting standard on 10/4/16 following the transition to a new RMS System. [Numbers on CompStat reports prior to this date should not be used as a comparison to those on this report.](#) Additional info on these reporting standards can be found on the FBI website: <https://ucr.fbi.gov/nibrs-overview>

This chart represents Preliminary counts of selected crime categories from Police Case Reports. Full statistical analysis to determine the confidence level of this data has not been performed. The % change columns on the preliminary counts differ from the percentage change on the NIBRS crime report, sometimes significantly. The CompStat report is designed for operational use and includes only selected NIBRS categories and coding less complex than full NIBRS rules. Official statistics for these and other NIBRS categories can be found on WASPC & FBI websites once available.



POLICE SUMMARY - Ending: Saturday, June 20, 2020



SE - South Central District (P5)

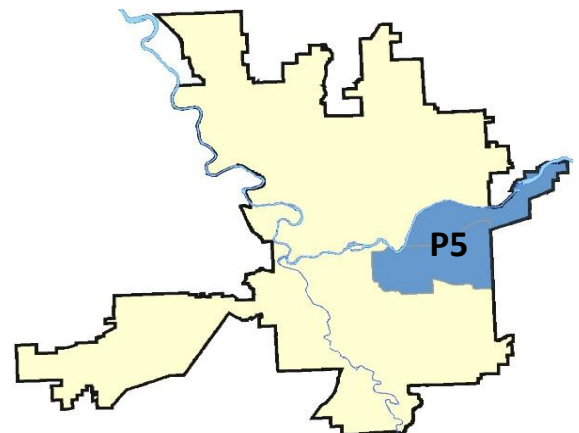
Preliminary IBR Counts

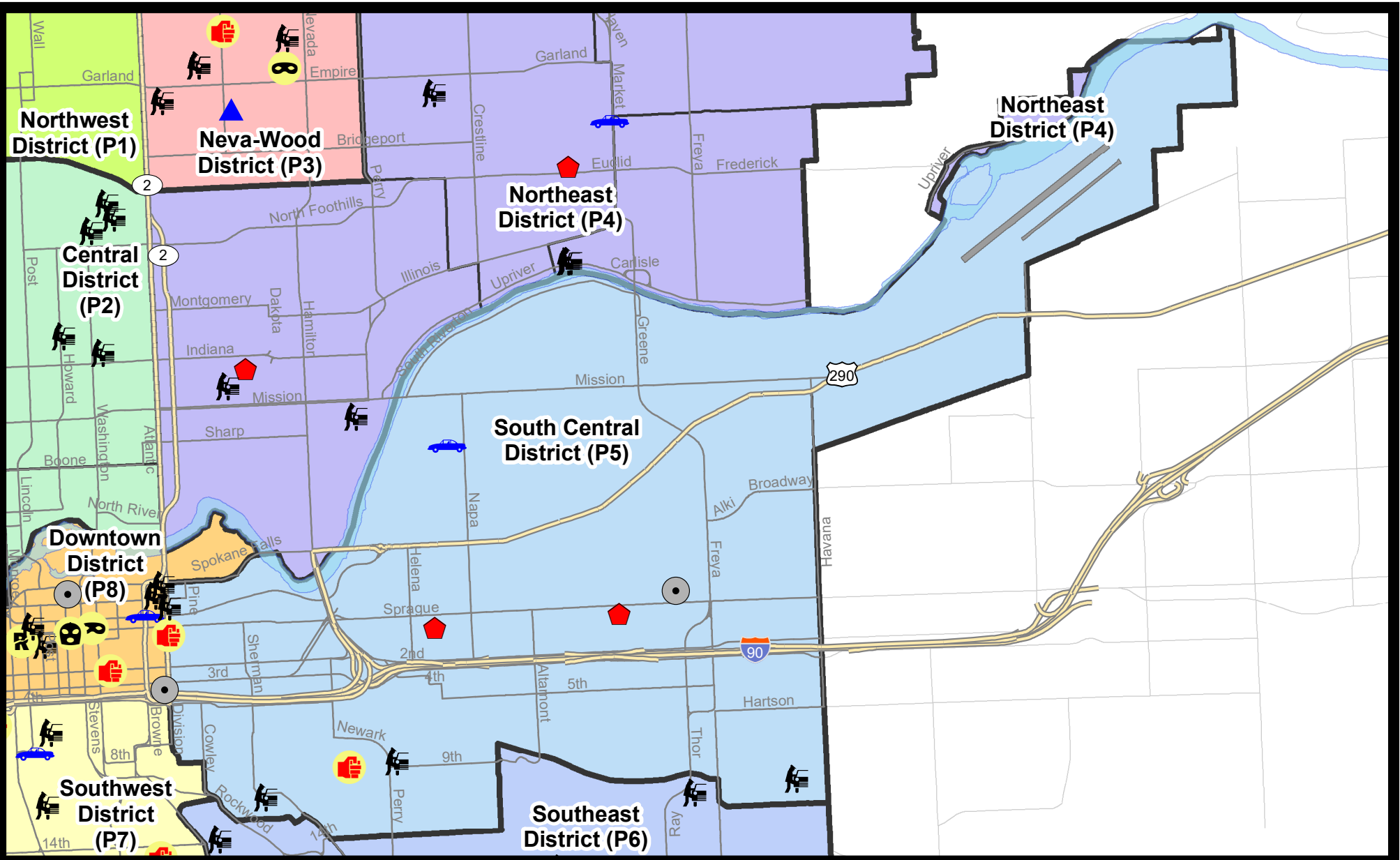
NIBRS Categories (Part 1 Selected)		7 Day Comparison			28 Day Comparison			YTD Comparison		
		Current	Prior	Percent	Current	Prior	Percent	Current	Prior	Percent
Violent	Criminal Homicide	0	0		0	0		0	2	-100.00%
	Rape	0	1	-100.00%	2	3	-33.33%	8	11	-27.27%
	Robbery - Commercial	0	0		0	0		1	2	-50.00%
	Robbery - Person	0	1	-100.00%	3	3	0.00%	11	19	-42.11%
	Aggravated Assault - Non DV	1	1	0.00%	4	6	-33.33%	33	37	-10.81%
	Aggravated Assault - DV	1	0		1	6	-83.33%	23	23	0.00%
Violent Total:		2	3	-33.33%	10	18	-44.44%	76	94	-19.15%
Property	Burglary - Residential	2	1	100.00%	7	4	75.00%	47	32	46.88%
	Burglary Garage	0	2	-100.00%	4	2	100.00%	15	16	-6.25%
	Burglary Commercial	1	0		5	10	-50.00%	42	42	0.00%
	Larceny	22	18	22.22%	78	60	30.00%	453	488	-7.17%
	Vehicle Theft	1	0		5	6	-16.67%	73	70	4.29%
	Arson	0	0		0	0		5	4	25.00%
Property Total:		26	21	23.81%	99	82	20.73%	635	652	-2.61%
Preliminary Part 1 Crime Totals:		28	24	16.67%	109	100	9.00%	711	746	-4.69%
Current 7 Day Period:		6/14/2020 - 6/20/2020			Prior 7 Day Period:		6/7/2020 - 6/13/2020			
Current 28 Day Period:		5/24/2020 - 6/20/2020			Prior 28 Day Period:		4/26/2020 - 5/23/2020			
Current YTD Day Period:		1/1/2020 - 6/20/2020			Prior YTD Period:		1/1/2019 - 6/20/2019			

Prepared by SPD Crime Analysis Office - Monday, June 22, 2020

NOTE: SPD moved from UCR to the NIBRS reporting standard on 10/4/16 following the transition to a new RMS System. [Numbers on CompStat reports prior to this date should not be used as a comparison to those on this report.](#) Additional info on these reporting standards can be found on the FBI website: <https://ucr.fbi.gov/nibrs-overview>

This chart represents Preliminary counts of selected crime categories from Police Case Reports. Full statistical analysis to determine the confidence level of this data has not been performed. The % change columns on the preliminary counts differ from the percentage change on the NIBRS crime report, sometimes significantly. The CompStat report is designed for operational use and includes only selected NIBRS categories and coding less complex than full NIBRS rules. Official statistics for these and other NIBRS categories can be found on WASPC & FBI websites once available.





City of Spokane
South Central District (P5)
Selected
Crime Types
2020-06-14 to 2020-06-20
 Prepared By:
 Crime Analysis Unit
 Spokane Police Department

Legend


NIBRS Events

- | | | | |
|-------------------|--------------------|----------------------|---------------------|
| Criminal Homicide | Robbery Commercial | Aggravated Assault | Burglary Commercial |
| Rape | Robbery Person | Burglary Residential | Vehicle Prowling |
| | | Burglary Garage | Vehicle Theft |
| | | | Arson |

Cases Represent LERMS Crime Codes
 Points may indicate multiple events
 Note: Veh Prowl is only Larceny category displayed



For Additional Information on Incidents
 pertaining to an Area, Trend, or Pattern
 Contact Information Analysis



THIS IS NOT A LEGAL DOCUMENT:
 The information shown on this map is compiled
 from various sources and is subject to constant
 revision. Information shown on this map should
 not be used to determine the location of facilities
 in relationship to property lines, section lines,
 streets, etc.

Sunday - Saturday

6/14/2020 TO 6/20/2020

SE - South Central District (P5)



A/C	Offense Statute	Address	Reported Date	Dist
<u>SPC5EC</u>				
C	ASSAULT 2D	1100 E 9TH AVE	6/18/2020	P6
C	ASSAULT 2D	0 E 1ST AVE	6/19/2020	P8
C	BURGLARY 2D COMMERCIAL	3300 E RIVERSIDE AVE	6/16/2020	P5
C	MAIL THEFT	700 S GRANT ST	6/19/2020	P5
C	RESIDENTIAL BURGLARY	0 S MADEIRA ST	6/19/2020	P6
C	RESIDENTIAL BURGLARY	0 S HAVEN ST	6/20/2020	P6
C	THEFT 2D ALL OTHER	E 1ST AVE / S DIVISION ST	6/17/2020	P8
C	THEFT 2D FROM MOTOR VEHICLE	4100 E 11TH AVE	6/19/2020	P5
C	THEFT 2D SHOPLIFTING	400 S THOR ST	6/14/2020	P5
C	THEFT 2D VEHICLE PARTS AND ACCESSORIES	2000 E RIVERSIDE AVE	6/18/2020	P5
C	THEFT 3D ALL OTHER	100 N ALTAMONT ST	6/16/2020	P5
C	THEFT 3D ALL OTHER	300 S THOR ST	6/17/2020	P5
C	THEFT 3D ALL OTHER	200 E SPRAGUE AVE	6/19/2020	P5
C	THEFT 3D CITY FROM BUILDING	200 E 2ND AVE	6/20/2020	P5
C	THEFT 3D CITY SHOPLIFTING	400 S THOR ST	6/14/2020	P5
C	THEFT 3D FROM BUILDING	900 E 14TH AVE	6/15/2020	P5
C	THEFT 3D FROM BUILDING	200 E 2ND AVE	6/18/2020	P5
C	THEFT 3D FROM BUILDING	200 E 5TH AVE	6/18/2020	P5
C	THEFT 3D FROM BUILDING	400 S THOR ST	6/18/2020	P5
C	THEFT 3D FROM MOTOR VEHICLE	500 E 10TH AVE	6/18/2020	P5
C	THEFT 3D FROM MOTOR VEHICLE	100 N DIVISION ST	6/18/2020	P5
C	THEFT 3D FROM MOTOR VEHICLE	800 S PERRY ST	6/20/2020	P5
C	THEFT 3D SHOPLIFTING	400 S THOR ST	6/15/2020	P5
C	THEFT 3D SHOPLIFTING	3000 E SPRAGUE AVE	6/19/2020	P5
C	THEFT 3D VEHICLE PARTS AND ACCESSORIES	900 E 3RD AVE	6/14/2020	P5
C	THEFT OF A FIREARM FROM BUILDING	900 E 14TH AVE	6/15/2020	P5
<u>SPC5GP</u>				
C	MAIL THEFT	2300 E MARSHALL AVE	6/20/2020	P5
C	THEFT OF MOTOR VEHICLE	1100 N MAGNOLIA ST	6/17/2020	P4

POLICE SUMMARY - Ending: Saturday, June 20, 2020



SE - Southeast District (P6)

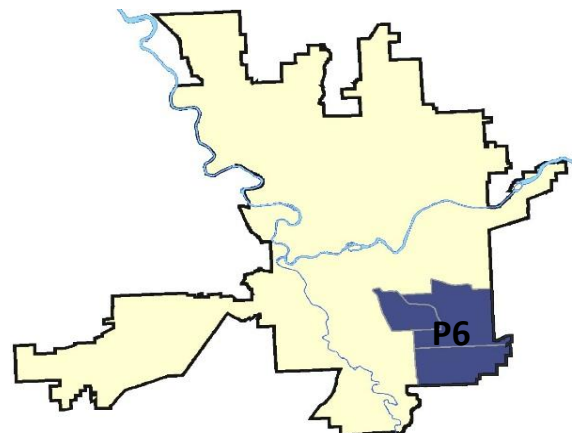
Preliminary IBR Counts

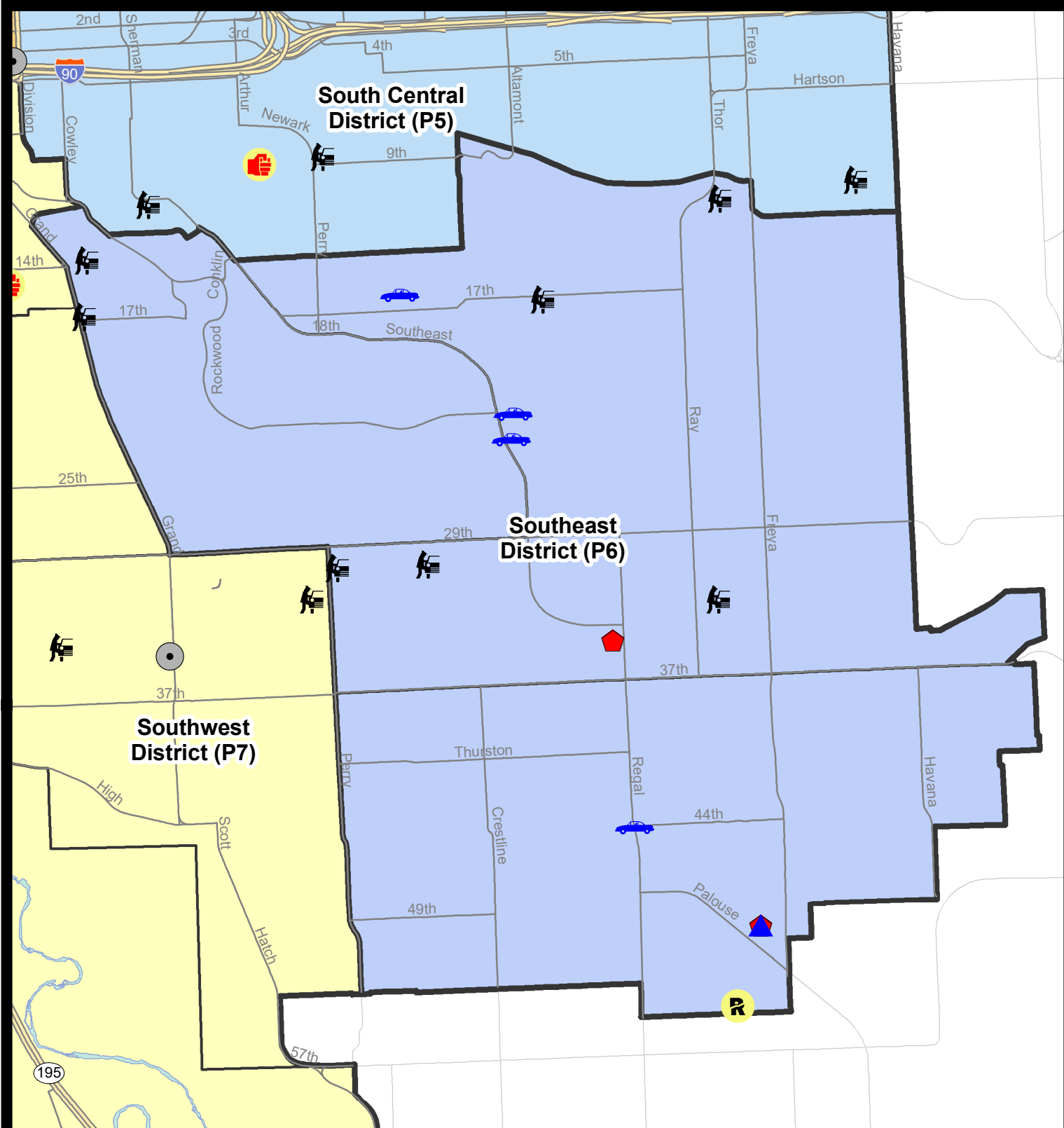
NIBRS Categories (Part 1 Selected)		7 Day Comparison			28 Day Comparison			YTD Comparison		
		Current	Prior	Percent	Current	Prior	Percent	Current	Prior	Percent
Violent	Criminal Homicide	0	0		0	0		0	0	
	Rape	1	0		2	0		4	5	-20.00%
	Robbery - Commercial	0	0		0	1	-100.00%	4	1	300.00%
	Robbery - Person	0	0		0	0		4	7	-42.86%
	Aggravated Assault - Non DV	0	0		0	4	-100.00%	6	8	-25.00%
	Aggravated Assault - DV	0	1	-100.00%	2	0		13	9	44.44%
Violent Total:		1	1	0.00%	4	5	-20.00%	31	30	3.33%
Property	Burglary - Residential	2	1	100.00%	5	4	25.00%	36	25	44.00%
	Burglary Garage	1	4	-75.00%	11	8	37.50%	50	29	72.41%
	Burglary Commercial	0	0		0	4	-100.00%	11	5	120.00%
	Larceny	11	10	10.00%	39	45	-13.33%	274	286	-4.20%
	Vehicle Theft	4	2	100.00%	9	6	50.00%	37	36	2.78%
	Arson	0	0		0	2	-100.00%	2	1	100.00%
Property Total:		18	17	5.88%	64	69	-7.25%	410	382	7.33%
Preliminary Part 1 Crime Totals:		19	18	5.56%	68	74	-8.11%	441	412	7.04%
Current 7 Day Period:		6/14/2020 - 6/20/2020			Prior 7 Day Period:		6/7/2020 - 6/13/2020			
Current 28 Day Period:		5/24/2020 - 6/20/2020			Prior 28 Day Period:		4/26/2020 - 5/23/2020			
Current YTD Day Period:		1/1/2020 - 6/20/2020			Prior YTD Period:		1/1/2019 - 6/20/2019			

Prepared by SPD Crime Analysis Office - Monday, June 22, 2020

NOTE: SPD moved from UCR to the NIBRS reporting standard on 10/4/16 following the transition to a new RMS System. [Numbers on CompStat reports prior to this date should not be used as a comparison to those on this report.](#) Additional info on these reporting standards can be found on the FBI website: <https://ucr.fbi.gov/nibrs-overview>

This chart represents Preliminary counts of selected crime categories from Police Case Reports. Full statistical analysis to determine the confidence level of this data has not been performed. The % change columns on the preliminary counts differ from the percentage change on the NIBRS crime report, sometimes significantly. The CompStat report is designed for operational use and includes only selected NIBRS categories and coding less complex than full NIBRS rules. Official statistics for these and other NIBRS categories can be found on WASPC & FBI websites once available.





City of Spokane

Southeast District (P6)

Selected Crime Codes

2020-06-14 to 2020-06-20

Prepared By:
Crime Analysis Unit
Spokane Police Department

Legend

NIBRS Events

Criminal Homicide	Robbery Person	Burglary Commercial
Rape	Aggravated Assault	Vehicle Prowling
Robbery Commercial	Burglary Residential	Vehicle Theft
	Burglary Garage	Arson

*Cases Represent LERMS Crime Codes
Points may indicate multiple events
Note: Veh Prowl is only Larceny displayed*

0 0.15 0.3 0.6 Miles

For Additional Information on Incidents pertaining to an Area, Trend, or Pattern Contact Information Analysis

Geographic Information System

THIS IS NOT A LEGAL DOCUMENT:
The information shown on this map is compiled from various sources and is subject to constant revision. Information shown on this map should not be used to determine the location of facilities in relationship to property lines, section lines, streets, etc.

Sunday - Saturday

6/14/2020 TO 6/20/2020

SE - Southeast District (P6)



A/C	Offense Statute	Address	Reported Date	Dist
<u>SPC6LH</u>				
C	MAIL THEFT	2000 E SOUTHEAST BLVD	6/20/2020	P6
C	RESIDENTIAL BURGLARY	2800 E 35TH AVE	6/18/2020	P6
C	THEFT 2D FROM MOTOR VEHICLE	3400 E 12TH AVE	6/15/2020	P6
C	THEFT 2D FROM MOTOR VEHICLE	2500 E 17TH AVE	6/19/2020	P6
C	THEFT 3D FROM MOTOR VEHICLE	2900 S WATERFORD DR	6/15/2020	P6
C	THEFT 3D FROM MOTOR VEHICLE	3300 E 33RD AVE	6/16/2020	P6
C	THEFT 3D FROM MOTOR VEHICLE	3000 S PERRY ST	6/20/2020	P6
C	THEFT 3D SHOPLIFTING	2900 E 29TH AVE	6/16/2020	P6
C	THEFT OF MOTOR VEHICLE	1800 E 16TH AVE	6/15/2020	P6
C	THEFT OF MOTOR VEHICLE	2200 S SOUTHEAST BLVD	6/18/2020	P6
C	THEFT OF MOTOR VEHICLE	2300 S SOUTHEAST BLVD	6/20/2020	P6
<u>SPC6RW</u>				
C	THEFT 2D FROM MOTOR VEHICLE	300 E 14TH AVE	6/18/2020	P6
C	THEFT 3D ALL OTHER	2400 S MAGNOLIA ST	6/18/2020	P6
C	THEFT 3D FROM MOTOR VEHICLE	1600 S GRAND BLVD	6/17/2020	P6
<u>SPC6SG</u>				
C	BURGLARY 2D GARAGE	4900 S THOR ST	6/16/2020	P6
C	RAPE 2D		6/19/2020	P6
C	RESIDENTIAL BURGLARY	4900 S THOR ST	6/16/2020	P6
C	THEFT 2D FROM BUILDING	4900 S THOR ST	6/16/2020	P6
A	THEFT OF MOTOR VEHICLE	E 44TH AVE / S REGAL ST	6/16/2020	P6

POLICE SUMMARY - Ending: Saturday, June 20, 2020



SW - Southwest District (P7)

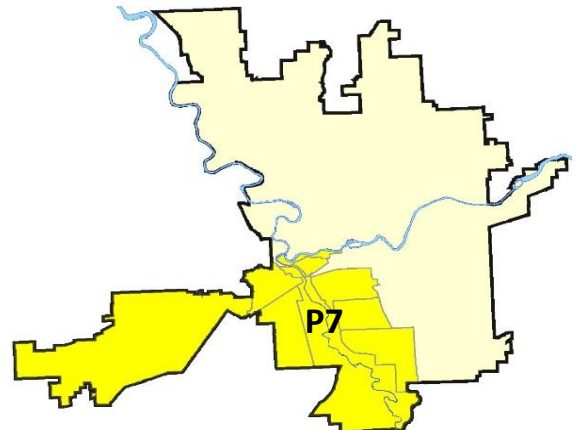
Preliminary IBR Counts

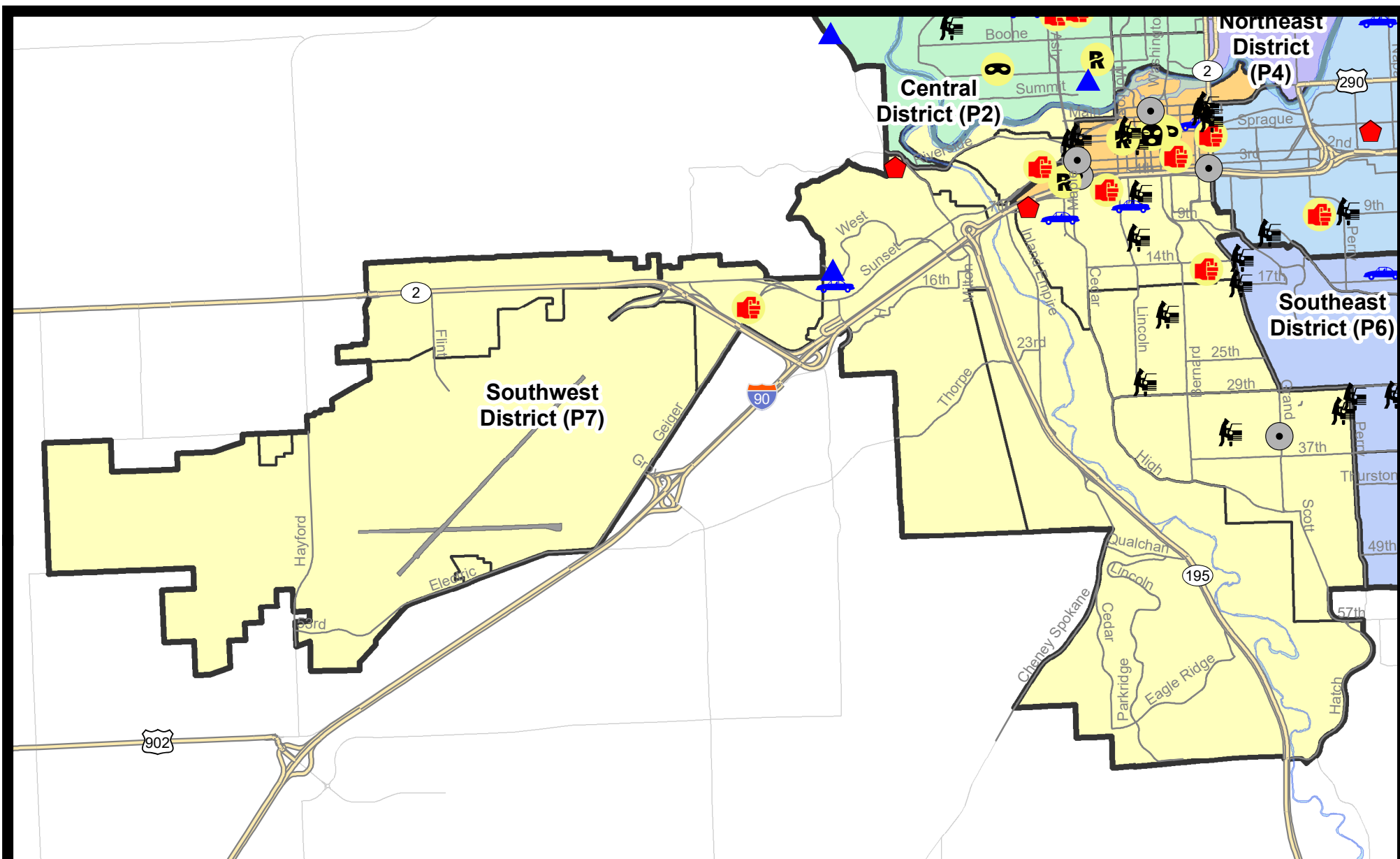
NIBRS Categories (Part 1 Selected)		7 Day Comparison			28 Day Comparison			YTD Comparison		
		Current	Prior	Percent	Current	Prior	Percent	Current	Prior	Percent
Violent	Criminal Homicide	0	0		0	0		0	0	
	Rape	0	1	-100.00%	2	1	100.00%	14	12	16.67%
	Robbery - Commercial	0	0		0	0		2	0	
	Robbery - Person	0	1	-100.00%	3	4	-25.00%	12	8	50.00%
	Aggravated Assault - Non DV	3	0		6	5	20.00%	20	30	-33.33%
	Aggravated Assault - DV	1	1	0.00%	3	4	-25.00%	17	20	-15.00%
Violent Total:		4	3	33.33%	14	14	0.00%	65	70	-7.14%
Property	Burglary - Residential	2	7	-71.43%	13	11	18.18%	60	62	-3.23%
	Burglary Garage	1	1	0.00%	5	9	-44.44%	36	40	-10.00%
	Burglary Commercial	1	0		2	7	-71.43%	34	28	21.43%
	Larceny	16	25	-36.00%	93	112	-16.96%	566	553	2.35%
	Vehicle Theft	3	3	0.00%	13	7	85.71%	75	51	47.06%
	Arson	0	1	-100.00%	2	2	0.00%	6	1	500.00%
Property Total:		23	37	-37.84%	128	148	-13.51%	777	735	5.71%
Preliminary Part 1 Crime Totals:		27	40	-32.50%	142	162	-12.35%	842	805	4.60%
Current 7 Day Period:		6/14/2020 - 6/20/2020			Prior 7 Day Period:		6/7/2020 - 6/13/2020			
Current 28 Day Period:		5/24/2020 - 6/20/2020			Prior 28 Day Period:		4/26/2020 - 5/23/2020			
Current YTD Day Period:		1/1/2020 - 6/20/2020			Prior YTD Period:		1/1/2019 - 6/20/2019			

Prepared by SPD Crime Analysis Office - Monday, June 22, 2020

NOTE: SPD moved from UCR to the NIBRS reporting standard on 10/4/16 following the transition to a new RMS System. [Numbers on CompStat reports prior to this date should not be used as a comparison to those on this report.](#) Additional info on these reporting standards can be found on the FBI website: <https://ucr.fbi.gov/nibrs-overview>

This chart represents Preliminary counts of selected crime categories from Police Case Reports. Full statistical analysis to determine the confidence level of this data has not been performed. The % change columns on the preliminary counts differ from the percentage change on the NIBRS crime report, sometimes significantly. The CompStat report is designed for operational use and includes only selected NIBRS categories and coding less complex than full NIBRS rules. Official statistics for these and other NIBRS categories can be found on WASPC & FBI websites once available.





City of Spokane
Southwest District (P7)
Selected
Crime Types
2020-06-14 to 2020-06-20
 Prepared By:
 Crime Analysis Unit
 Spokane Police Department

Legend

NIBRS Events



Robbery Commercial

Robbery Person

Aggravated Assault

Burglary Residential

Burglary Garage

Burglary Commercial

Vehicle Prowling

Vehicle Theft

Arson

Cases Represent LERMS Crime Codes
 Points may indicate multiple events
 Note: Veh Prowl is only Larceny category displayed



For Additional Information on Incidents
 pertaining to an Area, Trend, or Pattern
 Contact Information Analysis

0 0.2 0.4 0.6 0.8 1 1.2 1.4 1.6 Miles



THIS IS NOT A LEGAL DOCUMENT:
 The information shown on this map is compiled
 from various sources and is subject to constant
 revision. Information shown on this map should
 not be used to determine the location of facilities
 in relationship to property lines, section lines,
 streets, etc.



Sunday - Saturday

6/14/2020 TO 6/20/2020

SE - Southwest District (P7)



A/C	Offense Statute	Address	Reported Date	Dist
<u>SPD7BA</u>				
C	ASSAULT 2D	1800 W 3RD AVE	6/14/2020	P8
C	THEFT 2D ALL OTHER	1900 W SUNSET BLVD	6/17/2020	P7
C	THEFT 3D ALL OTHER	1700 W 2ND AVE	6/20/2020	P7
C	THEFT 3D CITY FROM BUILDING	1700 W 2ND AVE	6/20/2020	P7
C	THEFT 3D VEHICLE PARTS AND ACCESSORIES	1900 W SUNSET BLVD	6/20/2020	P7
<u>SPD7CH</u>				
C	ASSAULT 2D	1100 W 5TH AVE	6/17/2020	P1
C	ASSAULT 2D	0 W 15TH AVE	6/20/2020	P7
C	RESIDENTIAL BURGLARY	600 S CANNON ST	6/19/2020	P8
C	THEFT 2D ALL OTHER	W 7TH AVE / S STEVENS ST	6/19/2020	P7
C	THEFT 2D ALL OTHER	1500 S MADISON ST	6/20/2020	P7
C	THEFT 2D FROM MOTOR VEHICLE	800 W CLIFF DR	6/18/2020	P7
C	THEFT 3D CITY ALL OTHER	0 E ROCKWOOD BLVD	6/15/2020	P6
C	THEFT 3D FROM BUILDING	1600 W 6TH AVE	6/18/2020	P7
C	THEFT 3D FROM MOTOR VEHICLE	700 W 6TH AVE	6/16/2020	P7
C	THEFT OF MOTOR VEHICLE	700 S LINCOLN ST	6/16/2020	P7
C	THEFT OF MOTOR VEHICLE	1600 W 8TH AVE	6/18/2020	P7
<u>SPD7CS</u>				
C	BURGLARY 2D COMMERCIAL	3400 S GRAND BLVD	6/16/2020	P7
C	THEFT 2D FROM MOTOR VEHICLE	0 E 34TH AVE	6/18/2020	P7
C	THEFT 2D FROM MOTOR VEHICLE	1300 E 32ND AVE	6/19/2020	P7
C	THEFT 3D ALL OTHER	900 W 32ND AVE	6/17/2020	P7
<u>SPD7MC</u>				
C	THEFT 3D FROM MOTOR VEHICLE	2700 S POST ST	6/17/2020	P7
C	THEFT 3D FROM MOTOR VEHICLE	2000 S ONEIDA PL	6/20/2020	P5
<u>SPD7WH</u>				
C	BURGLARY 2D GARAGE	1300 S WESTCLIFF PL	6/18/2020	P5
C	RESIDENTIAL BURGLARY	3400 W 2ND AVE	6/15/2020	P7
C	THEFT OF MOTOR VEHICLE	1500 S RUSTLE ST	6/16/2020	P7
<u>SPD7WP</u>				
C	ASSAULT 4D WEAPON	1600 S LEWIS ST	6/18/2020	P7
C	MAIL THEFT	1200 S GROVE RD	6/18/2020	P7

SPOKANE POLICE DEPARTMENT

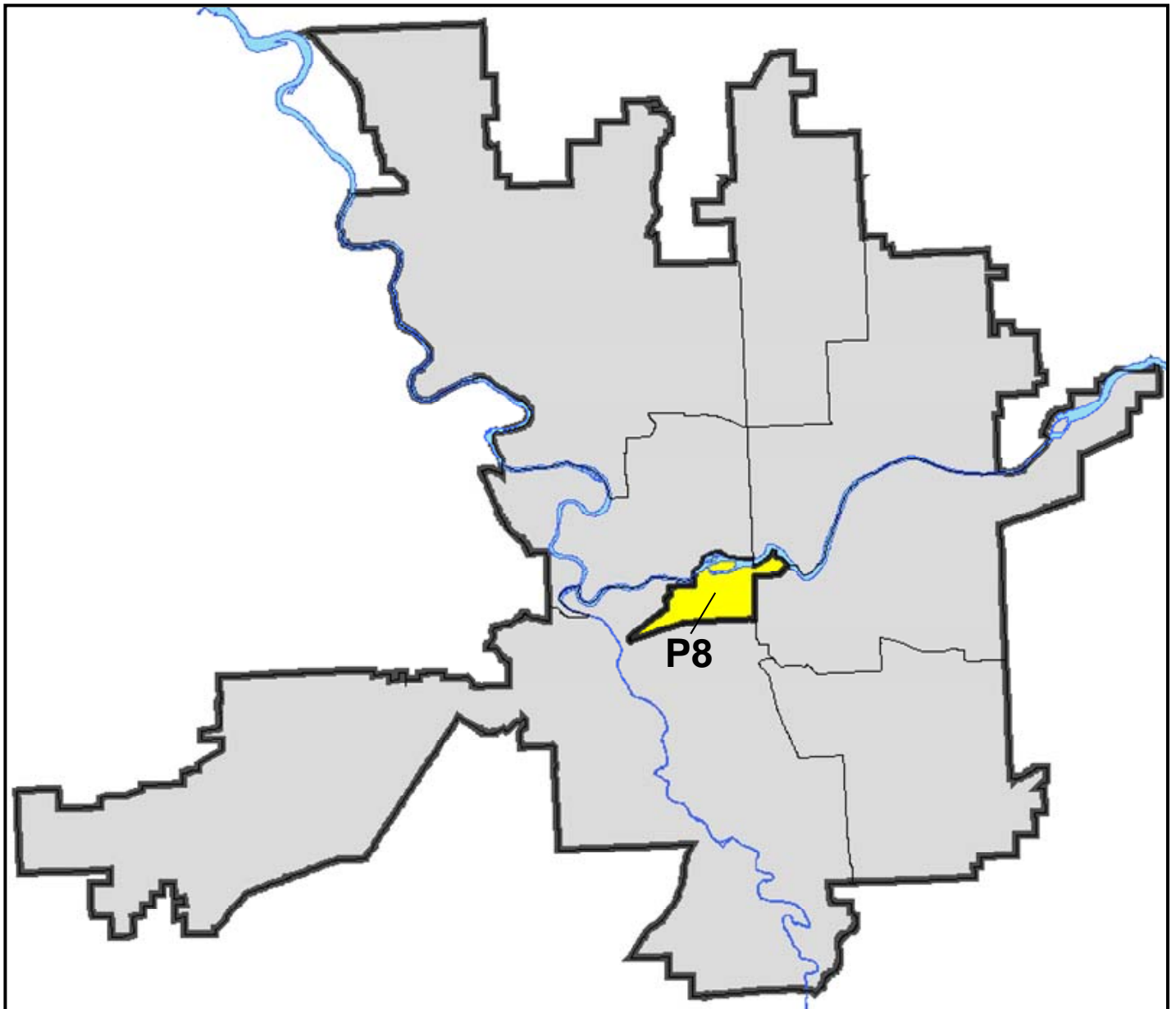
DOWNTOWN

Police Service Area



PSA Commander

Captain David Singley



POLICE SUMMARY - Ending: Saturday, June 20, 2020

DOWNTOWN PRECINCT (P8)



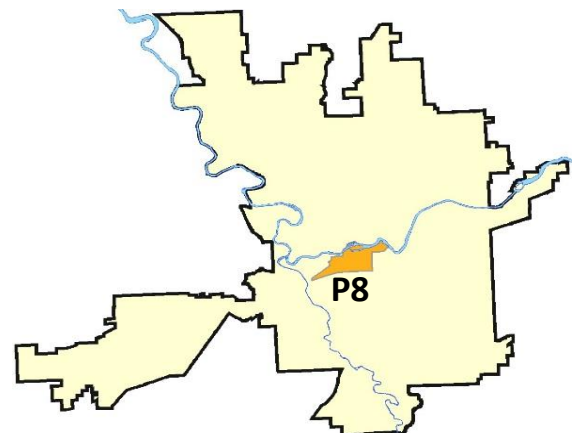
Preliminary IBR Counts

NIBRS Categories (Part 1 Selected)		7 Day Comparison			28 Day Comparison			YTD Comparison		
		Current	Prior	Percent	Current	Prior	Percent	Current	Prior	Percent
Violent	Criminal Homicide	0	0		0	1	-100.00%	2	0	
	Rape	2	0		2	1	100.00%	6	15	-60.00%
	Robbery - Commercial	1	0		1	0		4	1	300.00%
	Robbery - Person	1	0		2	5	-60.00%	19	17	11.76%
	Aggravated Assault - Non DV	0	2	-100.00%	11	5	120.00%	38	49	-22.45%
	Aggravated Assault - DV	1	0		4	2	100.00%	13	6	116.67%
Violent Total:		5	2	150.00%	20	14	42.86%	82	88	-6.82%
Property	Burglary - Residential	0	0		2	3	-33.33%	8	9	-11.11%
	Burglary Garage	0	0		0	0		0	0	
	Burglary Commercial	4	2	100.00%	9	5	80.00%	54	32	68.75%
	Larceny	11	13	-15.38%	43	52	-17.31%	355	434	-18.20%
	Vehicle Theft	1	0		3	3	0.00%	31	31	0.00%
	Arson	0	1	-100.00%	2	0		5	4	25.00%
Property Total:		16	16	0.00%	59	63	-6.35%	453	510	-11.18%
Preliminary Part 1 Crime Totals:		21	18	16.67%	79	77	2.60%	535	598	-10.54%
Current 7 Day Period:		6/14/2020 - 6/20/2020			Prior 7 Day Period:		6/7/2020 - 6/13/2020			
Current 28 Day Period:		5/24/2020 - 6/20/2020			Prior 28 Day Period:		4/26/2020 - 5/23/2020			
Current YTD Day Period:		1/1/2020 - 6/20/2020			Prior YTD Period:		1/1/2019 - 6/20/2019			

Prepared by SPD Crime Analysis Office - Monday, June 22, 2020

NOTE: SPD moved from UCR to the NIBRS reporting standard on 10/4/16 following the transition to a new RMS System. [Numbers on CompStat reports prior to this date should not be used as a comparison to those on this report.](#) Additional info on these reporting standards can be found on the FBI website: <https://ucr.fbi.gov/nibrs-overview>

This chart represents Preliminary counts of selected crime categories from Police Case Reports. Full statistical analysis to determine the confidence level of this data has not been performed. The % change columns on the preliminary counts differ from the percentage change on the NIBRS crime report, sometimes significantly. The CompStat report is designed for operational use and includes only selected NIBRS categories and coding less complex than full NIBRS rules. Official statistics for these and other NIBRS categories can be found on WASPC & FBI websites once available.



Sunday - Saturday

6/14/2020 TO 6/20/2020

SW - Downtown District (P8)



A/C	Offense Statute	Address	Reported Date	Dist
<u>SPD8RS</u>				
C	ASSAULT 4D WEAPON	300 W 2ND AVE	6/18/2020	P8
A	BURGLARY 2D COMMERCIAL	200 N HOWARD ST	6/18/2020	P8
C	BURGLARY 2D COMMERCIAL	0 W 3RD AVE	6/18/2020	P8
C	BURGLARY 2D COMMERCIAL	300 S CEDAR ST	6/19/2020	P8
C	BURGLARY 2D COMMERCIAL	1400 W 2ND AVE	6/20/2020	P8
C	BURGLARY 2D FENCED AREA	200 S BROWNE ST	6/15/2020	P8
C	RAPE 2D		6/16/2020	P7
C	RAPE 2D		6/20/2020	P7
C	ROBBERY 1D COMMERCIAL	500 W SPRAGUE AVE	6/20/2020	P8
C	ROBBERY 1D PERSON	400 W SPRAGUE AVE	6/18/2020	P8
C	THEFT 2D FROM BUILDING	1400 W 2ND AVE	6/20/2020	P8
C	THEFT 2D FROM MOTOR VEHICLE	0 W SPOKANE FALLS BLVD	6/15/2020	P8
C	THEFT 2D FROM MOTOR VEHICLE	0 W MAIN AVE	6/16/2020	P8
C	THEFT 2D FROM MOTOR VEHICLE	W SPRAGUE AVE / S CEDAR ST	6/17/2020	P8
C	THEFT 3D FROM BUILDING	100 S BROWNE ST	6/14/2020	P8
C	THEFT 3D FROM BUILDING	200 W RIVERSIDE AVE	6/19/2020	P8
C	THEFT 3D FROM MOTOR VEHICLE	S LINCOLN ST / W 1ST AVE	6/17/2020	P8
A	THEFT 3D FROM MOTOR VEHICLE	100 S POST ST	6/18/2020	P8
C	THEFT 3D FROM MOTOR VEHICLE	W 1ST AVE / S WALNUT ST	6/20/2020	P8
C	THEFT OF A FIREARM FROM MOTOR VEHICLE	800 W RIVERSIDE AVE	6/17/2020	P8
C	THEFT OF MOTOR VEHICLE	W RIVERSIDE AVE / N BROWNE ST	6/17/2020	P8

POLICE SUMMARY - Ending: Saturday, June 20, 2020



Other Jurisdiction or Unk District

Preliminary IBR Counts

NIBRS Categories (Part 1 Selected)		7 Day Comparison			28 Day Comparison			YTD Comparison		
		Current	Prior	Percent	Current	Prior	Percent	Current	Prior	Percent
Violent	Criminal Homicide	0	0		0	0		0	0	
	Rape	0	1	-100.00%	1	0		1	5	-80.00%
	Robbery - Commercial	0	0		0	0		1	0	
	Robbery - Person	0	0		0	0		0	0	
	Aggravated Assault - Non DV	0	0		0	0		3	3	0.00%
	Aggravated Assault - DV	0	0		0	0		2	2	0.00%
Violent Total:		0	1	-100.00%	1	0		7	10	-30.00%
Property	Burglary - Residential	0	0		0	0		0	1	-100.00%
	Burglary Garage	0	0		0	0		0	0	
	Burglary Commercial	0	0		0	0		0	1	-100.00%
	Larceny	2	1	100.00%	5	3	66.67%	17	9	88.89%
	Vehicle Theft	0	0		2	0		3	3	0.00%
	Arson	0	0		0	0		1	0	
Property Total:		2	1	100.00%	7	3	133.33%	21	14	50.00%
Preliminary Part 1 Crime Totals:		2	2	0.00%	8	3	166.67%	28	24	16.67%
Current 7 Day Period:		6/14/2020 - 6/20/2020			Prior 7 Day Period:		6/7/2020 - 6/13/2020			
Current 28 Day Period:		5/24/2020 - 6/20/2020			Prior 28 Day Period:		4/26/2020 - 5/23/2020			
Current YTD Day Period:		1/1/2020 - 6/20/2020			Prior YTD Period:		1/1/2019 - 6/20/2019			

Prepared by SPD Crime Analysis Office - Monday, June 22, 2020

NOTE: SPD moved from UCR to the NIBRS reporting standard on 10/4/16 following the transition to a new RMS System. [Numbers on CompStat reports prior to this date should not be used as a comparison to those on this report.](#) Additional info on these reporting standards can be found on the FBI website: <https://ucr.fbi.gov/nibrs-overview>

This chart represents Preliminary counts of selected crime categories from Police Case Reports. Full statistical analysis to determine the confidence level of this data has not been performed. The % change columns on the preliminary counts differ from the percentage change on the NIBRS crime report, sometimes significantly. The CompStat report is designed for operational use and includes only selected NIBRS categories and coding less complex than full NIBRS rules. Official statistics for these and other NIBRS categories can be found on WASPC & FBI websites once available.

Sunday - Saturday

6/14/2020 TO 6/20/2020

Other Jurisdiction/Unk District



A/C	Offense Statute	Address	Reported Date	Dist
<u>SC13</u>				
C	THEFT 3D ALL OTHER	700 W FRANCIS AVE	6/14/2020	P1
C	THEFT 3D CITY VEHICLE PARTS AND ACCESSORIES	12100 N WHITEHOUSE ST	6/19/2020	P1