

SPOKANE POLICE DEPARTMENT

PRELIMINARY CITYWIDE **IBR** CRIME REPORT



Preliminary IBR Counts

CHIEF OF POLICE

Craig Meidl

Period Ending: Saturday, June 13, 2020

NIBRS Categories (Part 1 Selected)		7 Day Comparison			28 Day Comparison			YTD Comparison		
		Current	Prior	Percent	Current	Prior	Percent	Current	Prior	Percent
Violent	Criminal Homicide	0	0		1	0		5	2	150.00%
	Rape	6	5	20.00%	19	22	-13.64%	83	122	-31.97%
	Robbery - Commercial	0	0		1	1	0.00%	31	36	-13.89%
	Robbery - Person	3	5	-40.00%	14	24	-41.67%	97	83	16.87%
	Aggravated Assault - Non DV	11	13	-15.38%	45	47	-4.26%	204	249	-18.07%
	Aggravated Assault - DV	7	8	-12.50%	29	26	11.54%	149	148	0.68%
Violent Total:		27	31	-12.90%	109	120	-9.17%	569	640	-11.09%
Property	Burglary - Residential	18	18	0.00%	72	35	105.71%	372	382	-2.62%
	Burglary Garage	17	17	0.00%	57	46	23.91%	260	259	0.39%
	Burglary Commercial	4	9	-55.56%	30	33	-9.09%	228	194	17.53%
	Larceny	166	170	-2.35%	672	658	2.13%	4078	4694	-13.12%
	Vehicle Theft	25	22	13.64%	82	92	-10.87%	570	591	-3.55%
	Arson	5	4	25.00%	11	12	-8.33%	40	20	100.00%
Property Total:		235	240	-2.08%	924	876	5.48%	5548	6140	-9.64%
Preliminary Part 1 Crime Totals:		262	271	-3.32%	1033	996	3.71%	6117	6780	-9.78%
Current 7 Day Period:		6/7/2020 - 6/13/2020			Prior 7 Day Period:		5/31/2020 - 6/6/2020			
Current 28 Day Period:		5/17/2020 - 6/13/2020			Prior 28 Day Period:		4/19/2020 - 5/16/2020			
Current YTD Day Period:		1/1/2020 - 6/13/2020			Prior YTD Period:		1/1/2019 - 6/13/2019			

Prepared by SPD Crime Analysis Office - Monday, June 15, 2020

NOTE: SPD moved from UCR to the NIBRS reporting standard on 10/4/16 following the transition to a new RMS System. [Numbers on CompStat reports prior to this date should not be used as a comparison to those on this report.](#) Additional info on these reporting standards can be found on the FBI website: <https://ucr.fbi.gov/nibrs-overview>

This chart represents Preliminary counts of selected crime categories from Police Case Reports. Full statistical analysis to determine the confidence level of this data has not been performed. The % change columns on the preliminary counts differ from the percentage change on the NIBRS crime report, sometimes significantly. The CompStat report is designed for operational use and includes only selected NIBRS categories and coding less complex than full NIBRS rules. Official statistics for these and other NIBRS categories can be found on WASPC & FBI websites once available.



SPOKANE POLICE DEPARTMENT



NORTH

Police Service Area

PSA Commander

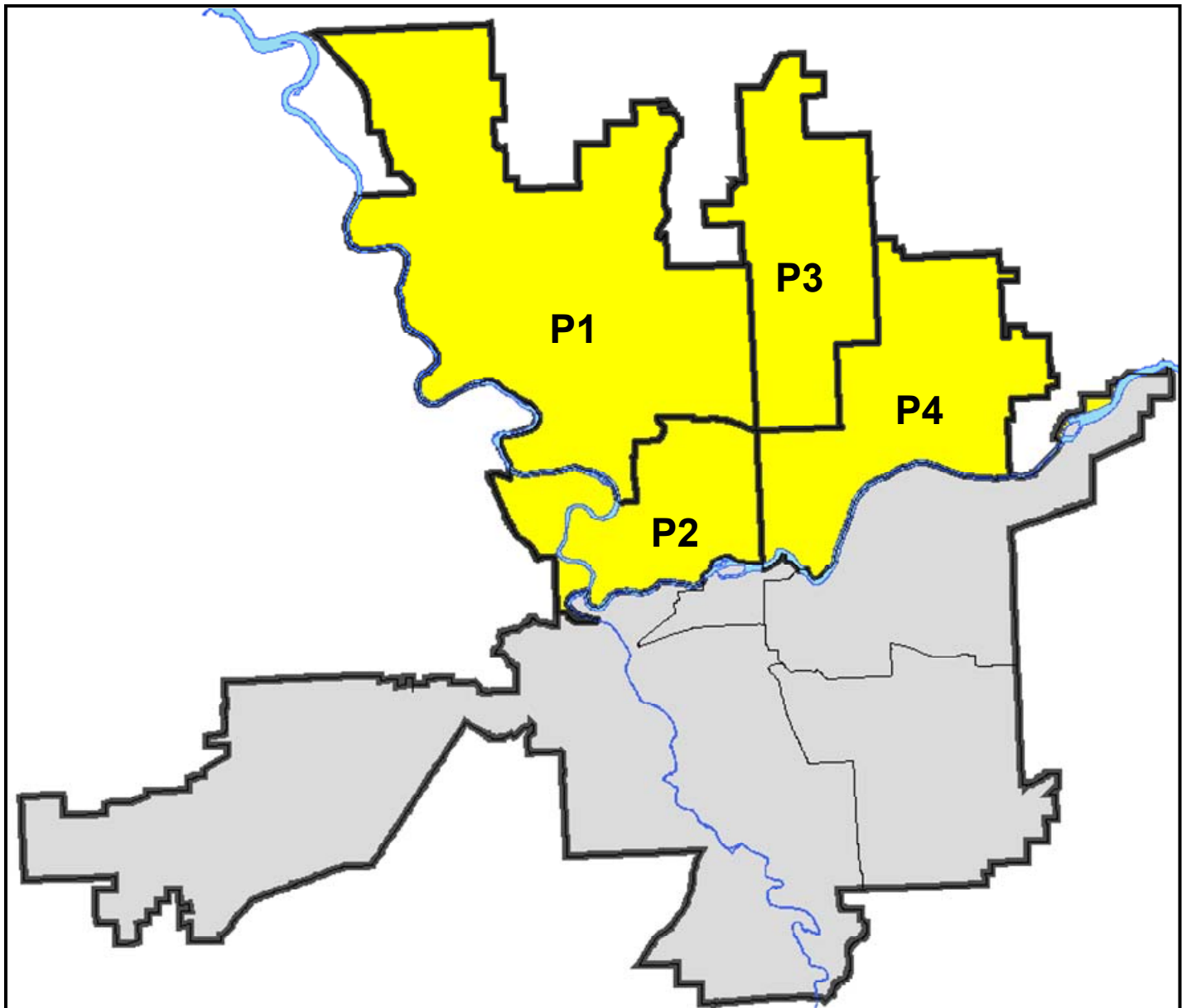
Captain Mark Griffiths

Northwest District (P1)

Central District (P2)

Neva-Wood District (P3)

Northeast District (P4)



POLICE SUMMARY - Ending: Saturday, June 13, 2020

NORTH PRECINCT (P1, P2, P3, and P4)



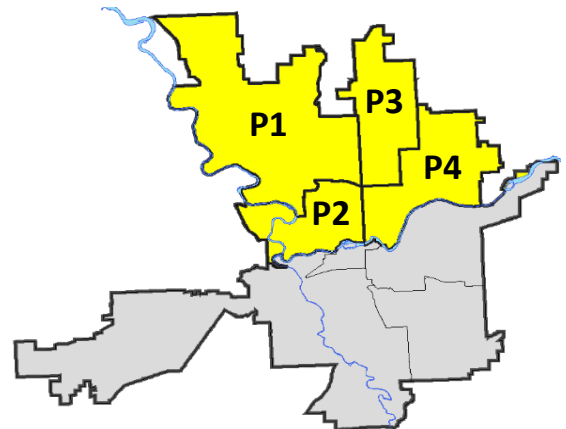
Preliminary IBR Counts

NIBRS Categories (Part 1 Selected)		7 Day Comparison			28 Day Comparison			YTD Comparison		
		Current	Prior	Percent	Current	Prior	Percent	Current	Prior	Percent
Violent	Criminal Homicide	0	0		0	0		3	0	
	Rape	3	3	0.00%	12	16	-25.00%	53	76	-30.26%
	Robbery - Commercial	0	0		1	0		20	32	-37.50%
	Robbery - Person	1	3	-66.67%	6	7	-14.29%	52	36	44.44%
	Aggravated Assault - Non DV	8	7	14.29%	25	23	8.70%	108	126	-14.29%
	Aggravated Assault - DV	5	4	25.00%	20	14	42.86%	84	91	-7.69%
Violent Total:		17	17	0.00%	64	60	6.67%	320	361	-11.36%
Property	Burglary - Residential	9	14	-35.71%	41	20	105.00%	227	255	-10.98%
	Burglary Garage	10	12	-16.67%	36	23	56.52%	161	179	-10.06%
	Burglary Commercial	2	4	-50.00%	13	10	30.00%	93	89	4.49%
	Larceny	101	109	-7.34%	417	369	13.01%	2477	2988	-17.10%
	Vehicle Theft	20	15	33.33%	53	63	-15.87%	360	408	-11.76%
	Arson	3	3	0.00%	7	7	0.00%	21	10	110.00%
Property Total:		145	157	-7.64%	567	492	15.24%	3339	3929	-15.02%
Preliminary Part 1 Crime Totals:		162	174	-6.90%	631	552	14.31%	3659	4290	-14.71%
Current 7 Day Period:		6/7/2020 - 6/13/2020			Prior 7 Day Period:		5/31/2020 - 6/6/2020			
Current 28 Day Period:		5/17/2020 - 6/13/2020			Prior 28 Day Period:		4/19/2020 - 5/16/2020			
Current YTD Day Period:		1/1/2020 - 6/13/2020			Prior YTD Period:		1/1/2019 - 6/13/2019			

Prepared by SPD Crime Analysis Office - Monday, June 15, 2020

NOTE: SPD moved from UCR to the NIBRS reporting standard on 10/4/16 following the transition to a new RMS System. [Numbers on CompStat reports prior to this date should not be used as a comparison to those on this report.](#) Additional info on these reporting standards can be found on the FBI website: <https://ucr.fbi.gov/nibrs-overview>

This chart represents Preliminary counts of selected crime categories from Police Case Reports. Full statistical analysis to determine the confidence level of this data has not been performed. The % change columns on the preliminary counts differ from the percentage change on the NIBRS crime report, sometimes significantly. The CompStat report is designed for operational use and includes only selected NIBRS categories and coding less complex than full NIBRS rules. Official statistics for these and other NIBRS categories can be found on WASPC & FBI websites once available.



POLICE SUMMARY - Ending: Saturday, June 13, 2020



NW - Northwest District (P1)

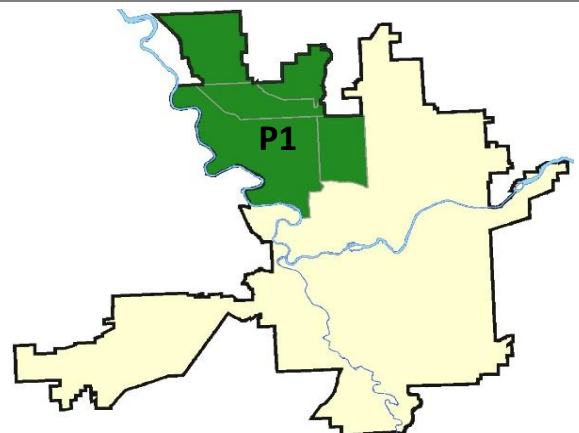
Preliminary IBR Counts

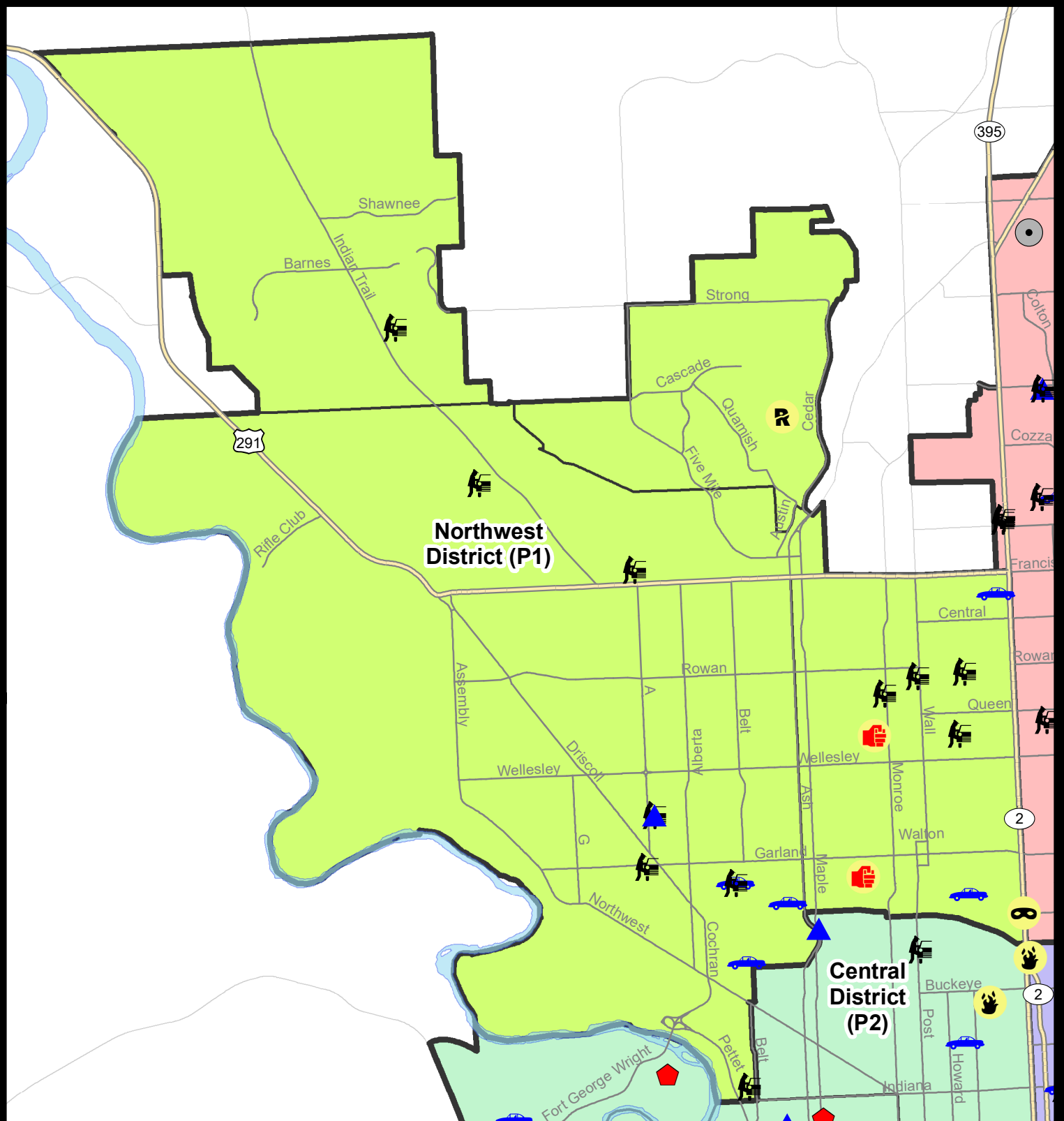
NIBRS Categories (Part 1 Selected)		7 Day Comparison			28 Day Comparison			YTD Comparison		
		Current	Prior	Percent	Current	Prior	Percent	Current	Prior	Percent
Violent	Criminal Homicide	0	0		0	0		1	0	
	Rape	1	1	0.00%	2	3	-33.33%	12	15	-20.00%
	Robbery - Commercial	0	0		0	0		1	5	-80.00%
	Robbery - Person	0	1	-100.00%	1	2	-50.00%	8	4	100.00%
	Aggravated Assault - Non DV	0	3	-100.00%	4	3	33.33%	15	15	0.00%
	Aggravated Assault - DV	3	1	200.00%	8	4	100.00%	25	25	0.00%
Violent Total:		4	6	-33.33%	15	12	25.00%	62	64	-3.13%
Property	Burglary - Residential	0	5	-100.00%	8	5	60.00%	47	61	-22.95%
	Burglary Garage	1	6	-83.33%	9	5	80.00%	50	56	-10.71%
	Burglary Commercial	0	0		2	1	100.00%	16	14	14.29%
	Larceny	25	49	-48.98%	122	97	25.77%	538	553	-2.71%
	Vehicle Theft	5	6	-16.67%	17	9	88.89%	61	68	-10.29%
	Arson	0	0		0	2	-100.00%	5	3	66.67%
Property Total:		31	66	-53.03%	158	119	32.77%	717	755	-5.03%
Preliminary Part 1 Crime Totals:		35	72	-51.39%	173	131	32.06%	779	819	-4.88%
Current 7 Day Period:		6/7/2020 - 6/13/2020			Prior 7 Day Period:		5/31/2020 - 6/6/2020			
Current 28 Day Period:		5/17/2020 - 6/13/2020			Prior 28 Day Period:		4/19/2020 - 5/16/2020			
Current YTD Day Period:		1/1/2020 - 6/13/2020			Prior YTD Period:		1/1/2019 - 6/13/2019			

Prepared by SPD Crime Analysis Office - Monday, June 15, 2020

NOTE: SPD moved from UCR to the NIBRS reporting standard on 10/4/16 following the transition to a new RMS System. [Numbers on CompStat reports prior to this date should not be used as a comparison to those on this report.](#) Additional info on these reporting standards can be found on the FBI website: <https://ucr.fbi.gov/nibrs-overview>

This chart represents Preliminary counts of selected crime categories from Police Case Reports. Full statistical analysis to determine the confidence level of this data has not been performed. The % change columns on the preliminary counts differ from the percentage change on the NIBRS crime report, sometimes significantly. The CompStat report is designed for operational use and includes only selected NIBRS categories and coding less complex than full NIBRS rules. Official statistics for these and other NIBRS categories can be found on WASPC & FBI websites once available.





City of Spokane
Northwest District (P1)
Selected
Crime Codes
2020-06-07 to 2020-06-13
 Prepared By:
 Crime Analysis Unit
 Spokane Police Department

Legend

NIBRS Events

Criminal Homicide	Robbery Person	Burglary Commercial
Rape	Aggravated Assault	Vehicle Prowling
Robbery Commercial	Burglary Residential	Vehicle Theft
	Burglary Garage	Arson

*Cases Represent LERMS Crime Codes
 Points may indicate multiple events
 Note: Veh Prowl is only Larceny displayed*

*For Additional Information on
 Incidents pertaining to an
 Area, Trend, or Pattern
 Contact Information Analysis*

0 0.25 0.5 1 Miles

THIS IS NOT A LEGAL DOCUMENT:
 The information shown on this map is compiled from various sources and is subject to constant revision. Information shown on this map should not be used to determine the location of facilities in relationship to property lines, section lines, streets, etc.

Sunday - Saturday

6/7/2020 TO 6/13/2020

NW - Northwest District (P1)



<u>A/C</u>	<u>Offense Statute</u>	<u>Address</u>	<u>Reported Date</u>	<u>Dist</u>
<u>SPA1BS</u>				
C	THEFT 3D ALL OTHER	6400 N A ST	6/10/2020	P1
C	THEFT 3D FROM MOTOR VEHICLE	7200 N DRUMHELLER ST	6/8/2020	P1
C	THEFT 3D FROM MOTOR VEHICLE	6400 N A ST	6/10/2020	P1
C	THEFT 3D VEHICLE PARTS AND ACCESSORIES	6700 N ROYAL LN	6/9/2020	P1
<u>SPA1FM</u>				
C	RAPE OF A CHILD 1D		6/11/2020	P1
<u>SPA1IT</u>				
C	THEFT 2D FROM MOTOR VEHICLE	8500 N JAMES DR	6/12/2020	P1
C	THEFT 3D VEHICLE PARTS AND ACCESSORIES	4200 W PINE CLIFF DR	6/9/2020	P1
<u>SPA1NH</u>				
C	ASSAULT 2D	1100 W KIERNAN AVE	6/7/2020	P1
C	ASSAULT 2D	1100 W KIERNAN AVE	6/7/2020	P1
C	ASSAULT 2D	4900 N MADISON ST	6/13/2020	P1
C	THEFT 2D FROM BUILDING	800 W GARLAND AVE	6/7/2020	P1
C	THEFT 2D FROM MOTOR VEHICLE	5400 N WALL ST	6/12/2020	P1
C	THEFT 3D ALL OTHER	3800 N MONROE ST	6/7/2020	P1
C	THEFT 3D ALL OTHER	4100 N ASH ST	6/9/2020	P1
C	THEFT 3D ALL OTHER	1100 W JOSEPH AVE	6/11/2020	P1
C	THEFT 3D ALL OTHER	4600 N DIVISION ST	6/11/2020	P1
C	THEFT 3D FROM BUILDING	4300 N WHITEHOUSE ST	6/7/2020	P1
C	THEFT 3D FROM MOTOR VEHICLE	4900 N WASHINGTON ST	6/10/2020	P1
C	THEFT 3D FROM MOTOR VEHICLE	5400 N WHITEHOUSE ST	6/11/2020	P1
C	THEFT 3D FROM MOTOR VEHICLE	5200 N MONROE ST	6/11/2020	P2
C	THEFT 3D SHOPLIFTING	1000 W WELLESLEY AVE	6/8/2020	P1
C	THEFT OF MOTOR VEHICLE	6100 N ATLANTIC ST	6/7/2020	P1
C	THEFT OF MOTOR VEHICLE	400 W GLASS AVE	6/9/2020	P1
<u>SPA1NW</u>				
A	BURGLARY 2D GARAGE	2800 W LONGFELLOW AVE	6/12/2020	P1
C	THEFT 2D ALL OTHER	5300 W HOFFMAN PL	6/11/2020	P1
C	THEFT 2D FROM BUILDING	2200 W BUCKEYE AVE	6/9/2020	P1
C	THEFT 2D FROM MOTOR VEHICLE	2100 W SHANNON AVE	6/13/2020	P1
C	THEFT 3D ALL OTHER	3100 W GARLAND AVE	6/11/2020	P1
C	THEFT 3D ALL OTHER	2800 W LONGFELLOW AVE	6/12/2020	P1
A	THEFT 3D FROM MOTOR VEHICLE	2900 W GARLAND AVE	6/8/2020	P1
C	THEFT 3D FROM MOTOR VEHICLE	2200 W KIERNAN AVE	6/9/2020	P1
A	THEFT 3D FROM MOTOR VEHICLE	2800 W LONGFELLOW AVE	6/12/2020	P1
A	THEFT OF MOTOR VEHICLE	2200 W KIERNAN AVE	6/9/2020	P1

For protection of victim privacy, the entire address on sexual assault crimes has been redacted.

A/C	Offense Statute	Address	Reported Date	Dist
C	THEFT OF MOTOR VEHICLE	1800 W GLASS AVE	6/12/2020	P1
C	THEFT OF MOTOR VEHICLE	3000 N HEMLOCK ST	6/13/2020	P1

POLICE SUMMARY - Ending: Saturday, June 13, 2020



NW - North Central District (P2)

Preliminary IBR Counts

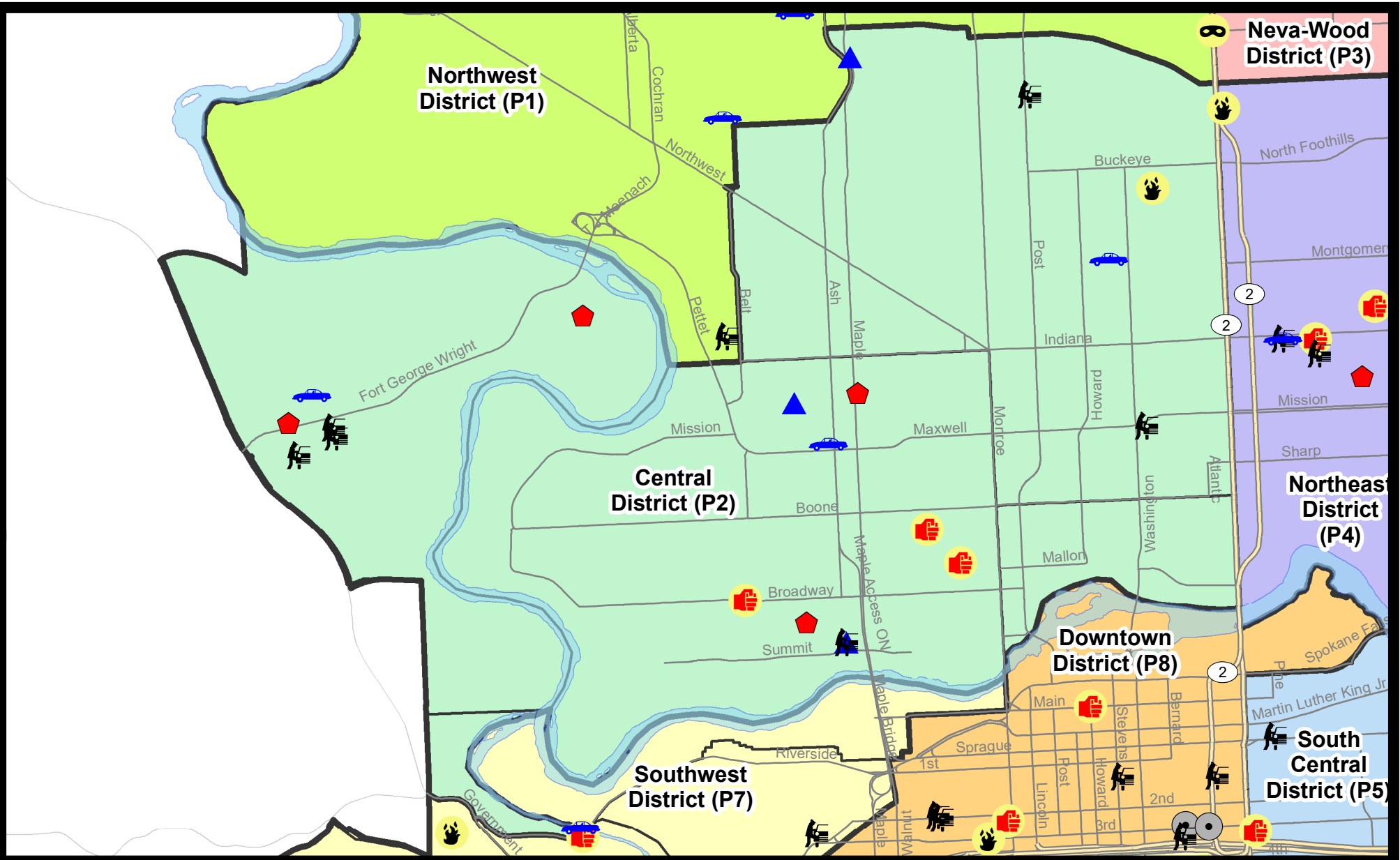
NIBRS Categories (Part 1 Selected)		7 Day Comparison			28 Day Comparison			YTD Comparison		
		Current	Prior	Percent	Current	Prior	Percent	Current	Prior	Percent
Violent	Criminal Homicide	0	0		0	0		0	0	
	Rape	0	1	-100.00%	3	6	-50.00%	16	19	-15.79%
	Robbery - Commercial	0	0		0	0		2	5	-60.00%
	Robbery - Person	0	0		1	1	0.00%	14	8	75.00%
	Aggravated Assault - Non DV	3	1	200.00%	10	6	66.67%	27	34	-20.59%
	Aggravated Assault - DV	0	2	-100.00%	3	4	-25.00%	20	23	-13.04%
Violent Total:		3	4	-25.00%	17	17	0.00%	79	89	-11.24%
Property	Burglary - Residential	4	1	300.00%	9	5	80.00%	61	61	0.00%
	Burglary Garage	3	1	200.00%	8	4	100.00%	26	39	-33.33%
	Burglary Commercial	0	0		2	3	-33.33%	14	24	-41.67%
	Larceny	27	16	68.75%	94	65	44.62%	511	585	-12.65%
	Vehicle Theft	3	2	50.00%	6	18	-66.67%	97	77	25.97%
	Arson	1	1	0.00%	2	1	100.00%	5	2	150.00%
Property Total:		38	21	80.95%	121	96	26.04%	714	788	-9.39%
Preliminary Part 1 Crime Totals:		41	25	64.00%	138	113	22.12%	793	877	-9.58%
Current 7 Day Period:		6/7/2020 - 6/13/2020			Prior 7 Day Period:		5/31/2020 - 6/6/2020			
Current 28 Day Period:		5/17/2020 - 6/13/2020			Prior 28 Day Period:		4/19/2020 - 5/16/2020			
Current YTD Day Period:		1/1/2020 - 6/13/2020			Prior YTD Period:		1/1/2019 - 6/13/2019			

Prepared by SPD Crime Analysis Office - Monday, June 15, 2020

NOTE: SPD moved from UCR to the NIBRS reporting standard on 10/4/16 following the transition to a new RMS System. [Numbers on CompStat reports prior to this date should not be used as a comparison to those on this report.](#) Additional info on these reporting standards can be found on the FBI website: <https://ucr.fbi.gov/nibrs-overview>

This chart represents Preliminary counts of selected crime categories from Police Case Reports. Full statistical analysis to determine the confidence level of this data has not been performed. The % change columns on the preliminary counts differ from the percentage change on the NIBRS crime report, sometimes significantly. The CompStat report is designed for operational use and includes only selected NIBRS categories and coding less complex than full NIBRS rules. Official statistics for these and other NIBRS categories can be found on WASPC & FBI websites once available.





City of Spokane
Central District (P2)
Selected
Crime Types
2020-06-07 to 2020-06-13
 Prepared By:
 Crime Analysis Unit
 Spokane Police Department

Legend


NIBRS Events

- | | | | |
|-------------------|--------------------|----------------------|---------------------|
| Criminal Homicide | Robbery Commercial | Aggravated Assault | Burglary Commercial |
| Rape | Robbery Person | Burglary Residential | Vehicle Prowling |
| | | Burglary Garage | Vehicle Theft |
| | | | Arson |

Cases Represent LERMS Crime Codes
 Points may indicate multiple events
 Note: Veh Prowl is only Larceny category displayed



For Additional Information on Incidents
 pertaining to an Area, Trend, or Pattern
 Contact Information Analysis



THIS IS NOT A LEGAL DOCUMENT:
 The information shown on this map is compiled
 from various sources and is subject to constant
 revision. Information shown on this map should
 not be used to determine the location of facilities
 in relationship to property lines, section lines,
 streets, etc.



Sunday - Saturday

NW - Central District (P2)

6/7/2020 TO 6/13/2020



<u>A/C</u>	<u>Offense Statute</u>	<u>Address</u>	<u>Reported Date</u>	<u>Dist</u>
<u>SPA2EG</u>				
C	ARSON 2D	200 W YORK AVE	6/10/2020	P2
C	BURGLARY 2D GARAGE	1500 W ALICE AVE	6/10/2020	P2
C	MAIL THEFT	3000 N LINCOLN ST	6/8/2020	P3
C	MAIL THEFT	900 W NORA AVE	6/9/2020	P2
C	THEFT 2D ALL OTHER	2500 N STEVENS ST	6/7/2020	P2
C	THEFT 2D ALL OTHER	500 W SINTO AVE	6/7/2020	P2
C	THEFT 2D ALL OTHER	1600 W NORTHWEST BLVD	6/12/2020	P2
C	THEFT 2D FROM BUILDING	500 W SINTO AVE	6/7/2020	P2
C	THEFT 2D FROM BUILDING	1000 W FREDERICK AVE	6/13/2020	P2
C	THEFT 2D FROM MOTOR VEHICLE	700 W EUCLID AVE	6/11/2020	P2
C	THEFT 3D ALL OTHER	W SINTO AVE / N HOWARD ST	6/10/2020	P1
C	THEFT 3D ALL OTHER	1500 W KNOX AVE	6/11/2020	P2
C	THEFT 3D ALL OTHER	1500 W MANSFIELD AVE	6/12/2020	P7
C	THEFT 3D FROM BUILDING	1400 N POST ST	6/11/2020	P2
C	THEFT 3D FROM MOTOR VEHICLE	300 W MISSION AVE	6/9/2020	P2
C	THEFT 3D SHOPLIFTING	2600 N MONROE ST	6/10/2020	P2
C	THEFT OF MOTOR VEHICLE	400 W MONTGOMERY AVE	6/7/2020	P2
<u>SPA2WC</u>				
C	ASSAULT 1D	W BROADWAY AVE / N CHESTNUT ST	6/9/2020	P2
C	ASSAULT 2D	1100 W MALLON AVE	6/11/2020	P2
C	ASSAULT 2D	W GARDNER AVE / N ADAMS ST	6/12/2020	P1
C	BURGLARY 2D GARAGE	1800 W AUGUSTA AVE	6/8/2020	P2
A	BURGLARY 2D GARAGE	1700 W BRIDGE AVE	6/10/2020	P2
C	IBR Purposes Only - All Other Larceny	1100 W MALLON AVE	6/11/2020	P2
C	RESIDENTIAL BURGLARY	1800 W COLLEGE AVE	6/9/2020	P1
C	RESIDENTIAL BURGLARY	1500 W AUGUSTA AVE	6/11/2020	P1
C	THEFT 1D FROM BUILDING	1500 W AUGUSTA AVE	6/11/2020	P1
C	THEFT 2D FROM BUILDING	1400 W MALLON AVE	6/10/2020	P2
C	THEFT 3D ALL OTHER	N JEFFERSON ST / W SPOFFORD AVE	6/8/2020	P2
C	THEFT 3D ALL OTHER	1500 W HIGHLINE LN	6/11/2020	P2
C	THEFT 3D CITY FROM BUILDING	1800 W COLLEGE AVE	6/9/2020	P1
C	THEFT 3D FROM BUILDING	1000 W AUGUSTA AVE	6/8/2020	P2
C	THEFT 3D FROM MOTOR VEHICLE	1700 W BRIDGE AVE	6/10/2020	P2
C	THEFT OF MOTOR VEHICLE	1500 N ASH ST	6/8/2020	P2
<u>SPA2WH</u>				
A	RESIDENTIAL BURGLARY	2800 W ELLIOTT DR	6/7/2020	P2
C	RESIDENTIAL BURGLARY	4100 W FORT GEORGE WRIGHT DR	6/13/2020	P1

For protection of victim privacy, the entire address on sexual assault crimes has been redacted.

A/C	Offense Statute	Address	Reported Date	Dist
C	THEFT 2D FROM MOTOR VEHICLE	3800 W FORT GEORGE WRIGHT DR	6/11/2020	P2
C	THEFT 3D FROM BUILDING	1600 N RIVER RIDGE BLVD	6/10/2020	P2
A	THEFT 3D FROM MOTOR VEHICLE	4100 W HOOD RIVER AVE	6/8/2020	P2
A	THEFT 3D FROM MOTOR VEHICLE	3800 W FORT GEORGE WRIGHT DR	6/11/2020	P2
C	THEFT 3D VEHICLE PARTS AND ACCESSORIES	2800 W ELLIOTT DR	6/9/2020	P2
C	THEFT OF MOTOR VEHICLE	3900 W RANDOLPH RD	6/12/2020	P1

POLICE SUMMARY - Ending: Saturday, June 13, 2020



NE - Neva-Wood District (P3)

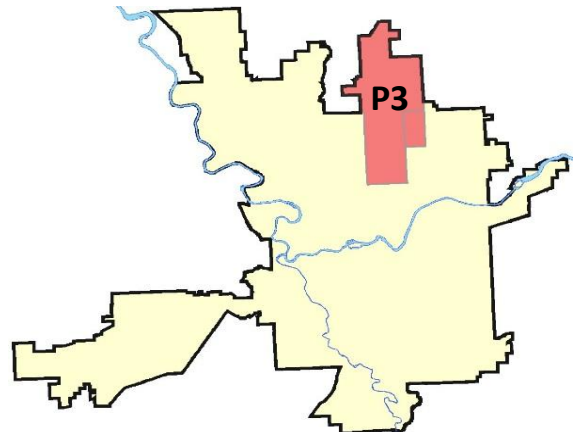
Preliminary IBR Counts

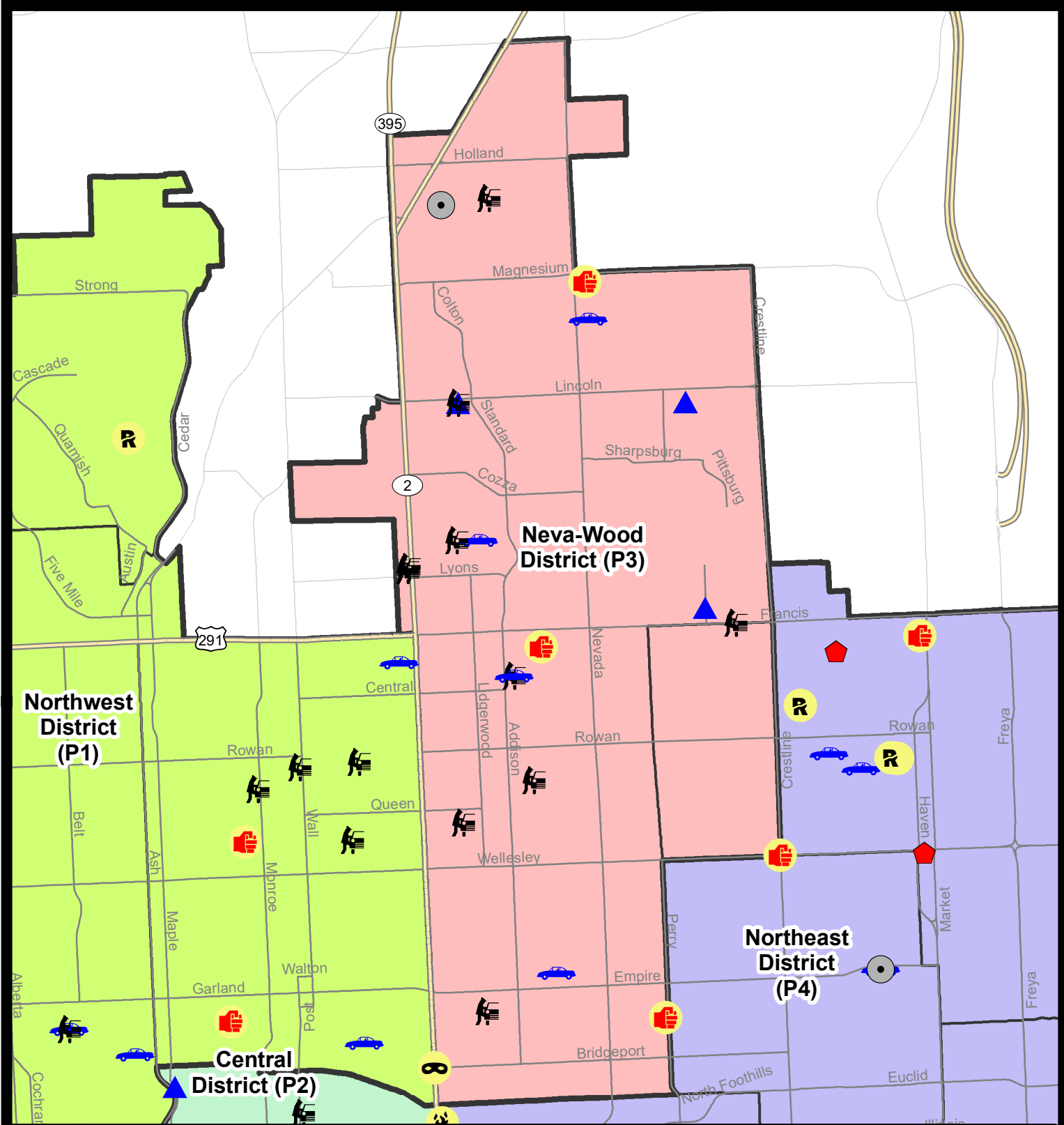
NIBRS Categories (Part 1 Selected)		7 Day Comparison			28 Day Comparison			YTD Comparison		
		Current	Prior	Percent	Current	Prior	Percent	Current	Prior	Percent
Violent	Criminal Homicide	0	0		0	0		1	0	
	Rape	0	0		0	5	-100.00%	12	20	-40.00%
	Robbery - Commercial	0	0		0	0		16	12	33.33%
	Robbery - Person	1	1	0.00%	3	1	200.00%	15	16	-6.25%
	Aggravated Assault - Non DV	2	2	0.00%	5	5	0.00%	27	33	-18.18%
	Aggravated Assault - DV	1	1	0.00%	4	4	0.00%	23	25	-8.00%
Violent Total:		4	4	0.00%	12	15	-20.00%	94	106	-11.32%
Property	Burglary - Residential	0	5	-100.00%	11	6	83.33%	51	67	-23.88%
	Burglary Garage	5	3	66.67%	13	10	30.00%	49	58	-15.52%
	Burglary Commercial	1	2	-50.00%	4	2	100.00%	42	27	55.56%
	Larceny	31	24	29.17%	118	117	0.85%	879	1112	-20.95%
	Vehicle Theft	4	4	0.00%	14	21	-33.33%	108	140	-22.86%
	Arson	0	1	-100.00%	2	1	100.00%	3	4	-25.00%
Property Total:		41	39	5.13%	162	157	3.18%	1132	1408	-19.60%
Preliminary Part 1 Crime Totals:		45	43	4.65%	174	172	1.16%	1226	1514	-19.02%
Current 7 Day Period:		6/7/2020 - 6/13/2020			Prior 7 Day Period:		5/31/2020 - 6/6/2020			
Current 28 Day Period:		5/17/2020 - 6/13/2020			Prior 28 Day Period:		4/19/2020 - 5/16/2020			
Current YTD Day Period:		1/1/2020 - 6/13/2020			Prior YTD Period:		1/1/2019 - 6/13/2019			

Prepared by SPD Crime Analysis Office - Monday, June 15, 2020

NOTE: SPD moved from UCR to the NIBRS reporting standard on 10/4/16 following the transition to a new RMS System. [Numbers on CompStat reports prior to this date should not be used as a comparison to those on this report.](#) Additional info on these reporting standards can be found on the FBI website: <https://ucr.fbi.gov/nibrs-overview>

This chart represents Preliminary counts of selected crime categories from Police Case Reports. Full statistical analysis to determine the confidence level of this data has not been performed. The % change columns on the preliminary counts differ from the percentage change on the NIBRS crime report, sometimes significantly. The CompStat report is designed for operational use and includes only selected NIBRS categories and coding less complex than full NIBRS rules. Official statistics for these and other NIBRS categories can be found on WASPC & FBI websites once available.





City of Spokane
Neva-Wood District (P3)
Selected Crime Codes
2020-06-07 to 2020-06-13
 Prepared By:
 Crime Analysis Unit
 Spokane Police Department

Legend

NIBRS Events



Criminal Homicide



Rape



Robbery Commercial



Robbery Person



Aggravated Assault



Burglary Residential



Burglary Garage



Burglary Commercial



Vehicle Prowling



Vehicle Theft



Arson



Cases Represent LERMS Crime Codes
 Points may indicate multiple events
 Note: Veh Prowl is only Larceny displayed

For Additional Information on
 Incidents pertaining to an
 Area, Trend, or Pattern
 Contact Information Analysis

0 0.2 0.4 0.8 Miles



THIS IS NOT A LEGAL DOCUMENT:
 The information shown on this map is compiled
 from various sources and is subject to constant
 revision. Information shown on this map should
 not be used to determine the location of facilities
 in relationship to property lines, section lines,
 streets, etc.

Sunday - Saturday

6/7/2020 TO 6/13/2020

NE - Neva-Wood District (P3)



A/C	Offense Statute	Address	Reported Date	Dist
SPB3NL				
C	ASSAULT 2D	600 E DECATUR AVE	6/8/2020	P3
C	ASSAULT 2D	1300 E GORDON AVE	6/11/2020	P4
C	BURGLARY 2D COMMERCIAL	9100 N NEWPORT HWY	6/7/2020	P2
A	BURGLARY 2D FENCED AREA	1600 E FRANCIS AVE	6/10/2020	P4
A	BURGLARY 2D FENCED AREA	6400 N PITTSBURG ST	6/10/2020	P3
A	BURGLARY 2D FENCED AREA	500 E FRANCIS AVE	6/10/2020	P4
C	BURGLARY 2D GARAGE	200 E LINCOLN RD	6/8/2020	P3
C	BURGLARY 2D GARAGE	1700 E LINCOLN RD	6/8/2020	P3
C	BURGLARY 2D GARAGE	1700 E LINCOLN RD	6/9/2020	P3
C	BURGLARY 2D GARAGE	6400 N PITTSBURG ST	6/10/2020	P3
C	BURGLARY 2D GARAGE	1700 E LINCOLN RD	6/10/2020	P3
C	HARASSMENT FELONY WEAPON INVOLVED	8600 N NEVADA ST	6/8/2020	P4
C	MAIL THEFT	1700 E LINCOLN RD	6/8/2020	P3
A	ROBBERY 2D PERSON	N DIVISION ST / E BRIDGEPORT AVE	6/9/2020	P2
C	THEFT 2D FROM BUILDING	9200 N COLTON ST	6/9/2020	P4
C	THEFT 2D FROM MOTOR VEHICLE	200 E LINCOLN RD	6/8/2020	P3
C	THEFT 2D FROM MOTOR VEHICLE	9200 N COLTON ST	6/9/2020	P3
C	THEFT 2D FROM MOTOR VEHICLE	3700 N LIDGERWOOD ST	6/11/2020	P3
C	THEFT 2D FROM MOTOR VEHICLE	4700 N DIVISION ST	6/12/2020	P2
C	THEFT 2D FROM MOTOR VEHICLE	5900 N WISCOMB ST	6/13/2020	P4
C	THEFT 2D SHOPLIFTING	4700 N DIVISION ST	6/9/2020	P3
C	THEFT 2D VEHICLE PARTS AND ACCESSORIES	1200 E JOSEPH AVE	6/9/2020	P3
C	THEFT 3D CITY SHOPLIFTING	9200 N COLTON ST	6/12/2020	P3
C	THEFT 3D FROM BUILDING	4700 N DIVISION ST	6/8/2020	P3
C	THEFT 3D FROM BUILDING	10000 N NEVADA ST	6/8/2020	P3
C	THEFT 3D FROM BUILDING	9200 N COLTON ST	6/9/2020	P3
A	THEFT 3D FROM MOTOR VEHICLE	100 E WEDGEWOOD AVE	6/7/2020	P3
A	THEFT 3D FROM MOTOR VEHICLE	500 E EVERETT AVE	6/11/2020	P3
C	THEFT 3D FROM MOTOR VEHICLE	6700 N DIVISION ST	6/11/2020	P3
C	THEFT 3D FROM MOTOR VEHICLE	6700 N DIVISION ST	6/12/2020	P3
C	THEFT 3D SHOPLIFTING	4700 N DIVISION ST	6/9/2020	P3
C	THEFT 3D SHOPLIFTING	6600 N DIVISION ST	6/12/2020	P2
C	THEFT 3D SHOPLIFTING	6600 N DIVISION ST	6/12/2020	P2
C	THEFT 3D SHOPLIFTING	6600 N DIVISION ST	6/12/2020	P2
C	THEFT 3D SHOPLIFTING	6600 N DIVISION ST	6/12/2020	P2
C	THEFT 3D SHOPLIFTING	6600 N DIVISION ST	6/12/2020	P2
C	THEFT 3D VEHICLE PARTS AND ACCESSORIES	6600 N ADDISON ST	6/7/2020	P3
C	THEFT 3D VEHICLE PARTS AND ACCESSORIES	600 E MAGNESIUM RD	6/10/2020	P3

For protection of victim privacy, the entire address on sexual assault crimes has been redacted.

A/C	Offense Statute	Address	Reported Date	Dist
C	THEFT OF MOTOR VEHICLE	600 E GARLAND AVE	6/11/2020	P4
C	THEFT OF MOTOR VEHICLE	5900 N WISCOMB ST	6/13/2020	P4
C	THEFT OF MOTOR VEHICLE	300 E WEDGEWOOD AVE	6/13/2020	P4
C	THEFT OF MOTOR VEHICLE	8400 N NEVADA ST	6/13/2020	P3

SPB3WH

C	MAIL THEFT	1700 E DALKE AVE	6/8/2020	P3
C	THEFT 2D ALL OTHER	1600 E NEBRASKA AVE	6/9/2020	P3
C	THEFT 2D FROM MOTOR VEHICLE	N NAPA ST / E FRANCIS AVE	6/11/2020	P3

POLICE SUMMARY - Ending: Saturday, June 13, 2020



NE - Northeast District (P4)

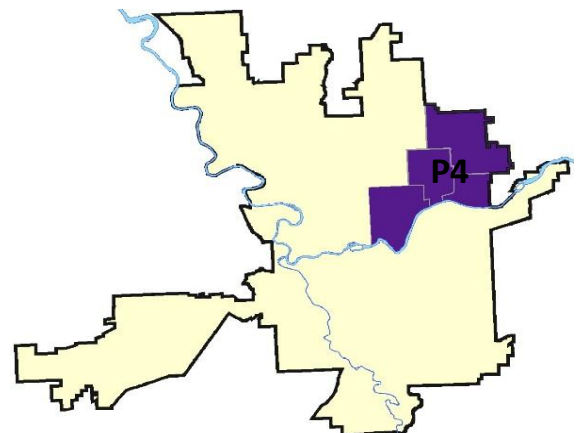
Preliminary IBR Counts

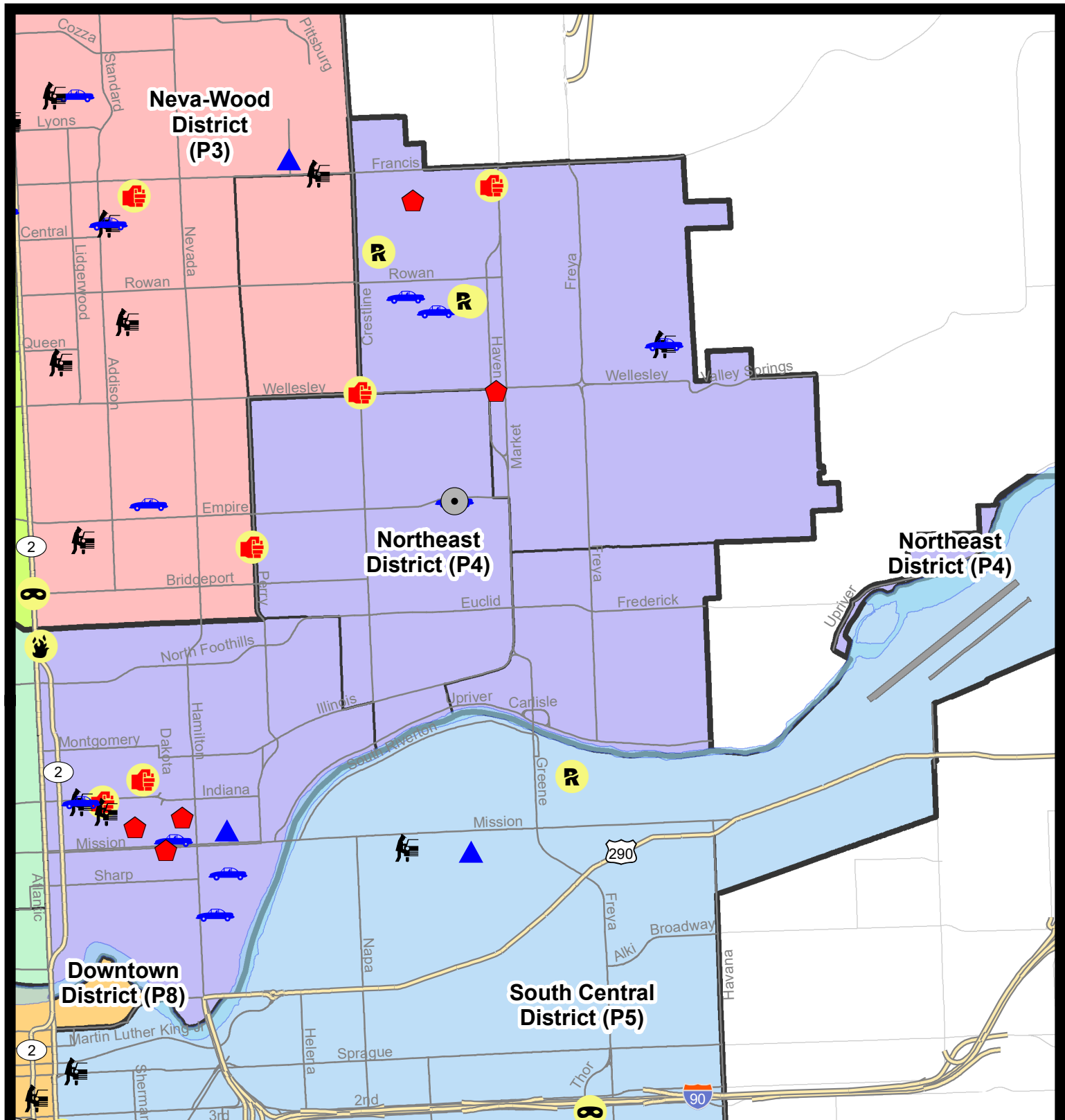
NIBRS Categories (Part 1 Selected)		7 Day Comparison			28 Day Comparison			YTD Comparison		
		Current	Prior	Percent	Current	Prior	Percent	Current	Prior	Percent
Violent	Criminal Homicide	0	0		0	0		1	0	
	Rape	2	1	100.00%	7	2	250.00%	13	22	-40.91%
	Robbery - Commercial	0	0		1	0		1	10	-90.00%
	Robbery - Person	0	1	-100.00%	1	3	-66.67%	15	8	87.50%
	Aggravated Assault - Non DV	3	1	200.00%	6	9	-33.33%	39	44	-11.36%
	Aggravated Assault - DV	1	0		5	2	150.00%	16	18	-11.11%
Violent Total:		6	3	100.00%	20	16	25.00%	85	102	-16.67%
Property	Burglary - Residential	5	3	66.67%	13	4	225.00%	68	66	3.03%
	Burglary Garage	1	2	-50.00%	6	4	50.00%	36	26	38.46%
	Burglary Commercial	1	2	-50.00%	5	4	25.00%	21	24	-12.50%
	Larceny	18	20	-10.00%	83	90	-7.78%	549	738	-25.61%
	Vehicle Theft	8	3	166.67%	16	15	6.67%	94	123	-23.58%
	Arson	2	1	100.00%	3	3	0.00%	8	1	700.00%
Property Total:		35	31	12.90%	126	120	5.00%	776	978	-20.65%
Preliminary Part 1 Crime Totals:		41	34	20.59%	146	136	7.35%	861	1080	-20.28%
Current 7 Day Period:		6/7/2020 - 6/13/2020			Prior 7 Day Period:		5/31/2020 - 6/6/2020			
Current 28 Day Period:		5/17/2020 - 6/13/2020			Prior 28 Day Period:		4/19/2020 - 5/16/2020			
Current YTD Day Period:		1/1/2020 - 6/13/2020			Prior YTD Period:		1/1/2019 - 6/13/2019			

Prepared by SPD Crime Analysis Office - Monday, June 15, 2020

NOTE: SPD moved from UCR to the NIBRS reporting standard on 10/4/16 following the transition to a new RMS System. [Numbers on CompStat reports prior to this date should not be used as a comparison to those on this report.](#) Additional info on these reporting standards can be found on the FBI website: <https://ucr.fbi.gov/nibrs-overview>

This chart represents Preliminary counts of selected crime categories from Police Case Reports. Full statistical analysis to determine the confidence level of this data has not been performed. The % change columns on the preliminary counts differ from the percentage change on the NIBRS crime report, sometimes significantly. The CompStat report is designed for operational use and includes only selected NIBRS categories and coding less complex than full NIBRS rules. Official statistics for these and other NIBRS categories can be found on WASPC & FBI websites once available.





City of Spokane

Northeast District (P4)

Selected Crime Codes

2020-06-07 to 2020-06-13

Prepared By:
Crime Analysis Unit
Spokane Police Department

Legend

NIBRS Events



Criminal Homicide



Rape



Robbery Commercial



Robbery Person



Aggravated Assault



Burglary Residential



Burglary Garage



Burglary Commercial



Vehicle Prowling



Vehicle Theft



Arson



Cases Represent LERMS Crime Codes
Points may indicate multiple events
Note: Veh Prowl is only Larceny displayed

For Additional Information on
Incidents pertaining to an
Area, Trend, or Pattern
Contact Information Analysis

0 0.2 0.4 0.8 Miles



THIS IS NOT A LEGAL DOCUMENT:
The information shown on this map is compiled
from various sources and is subject to constant
revision. Information shown on this map should
not be used to determine the location of facilities
in relationship to property lines, section lines,
streets, etc.

Sunday - Saturday

NE - Northeast District (P4)

6/7/2020 TO 6/13/2020



<u>A/C</u>	<u>Offense Statute</u>	<u>Address</u>	<u>Reported Date</u>	<u>Dist</u>
<u>SPB4BE</u>				
C	BURGLARY 2D COMMERCIAL	2700 E GARLAND AVE	6/11/2020	P4
C	HARASSMENT FELONY WEAPON INVOLVED	E WELLESLEY AVE / N CRESTLINE ST	6/11/2020	P4
C	THEFT 2D ALL OTHER	E EUCLID AVE / N REGAL ST	6/8/2020	P4
C	THEFT 3D ALL OTHER	3300 N HELENA ST	6/8/2020	P4
C	THEFT 3D ALL OTHER	1400 E LACROSSE AVE	6/12/2020	P4
C	THEFT 3D VEHICLE PARTS AND ACCESSORIES	2400 E HOFFMAN AVE	6/10/2020	P4
C	THEFT OF MOTOR VEHICLE	2700 E GARLAND AVE	6/11/2020	P4
<u>SPB4HI</u>				
C	ARSON 2D	2900 E EVERETT AVE	6/13/2020	P4
C	ASSAULT 1D	6100 N MARKET ST	6/12/2020	P4
C	BURGLARY 1D FROM RESIDENCE	3000 E WELLESLEY AVE	6/10/2020	P4
C	RAPE 3D		6/10/2020	P4
C	RAPE 3D		6/12/2020	P4
C	RESIDENTIAL BURGLARY	6000 N COOK ST	6/9/2020	P4
C	THEFT 3D CITY ALL OTHER	4000 E LONGFELLOW AVE	6/11/2020	P4
C	THEFT 3D CITY SHOPLIFTING	5800 N MARKET ST	6/9/2020	P4
C	THEFT 3D VEHICLE PARTS AND ACCESSORIES	2600 E EVERETT AVE	6/7/2020	P4
C	THEFT OF A FIREARM FROM BUILDING	2600 E JOSEPH AVE	6/9/2020	P4
C	THEFT OF A FIREARM FROM MOTOR VEHICLE	4900 N FLORIDA ST	6/13/2020	P4
C	THEFT OF MOTOR VEHICLE	2400 E SANSON AVE	6/10/2020	P4
C	THEFT OF MOTOR VEHICLE	2600 E EVERETT AVE	6/13/2020	P4
C	THEFT OF MOTOR VEHICLE	4900 N FLORIDA ST	6/13/2020	P4
<u>SPB4LO</u>				
C	ARSON 2D	2900 N DIVISION ST	6/10/2020	P2
C	ASSAULT 1D	N STANDARD ST / E BALDWIN AVE	6/13/2020	P4
C	ASSAULT 2D	300 E INDIANA AVE	6/12/2020	P4
C	BURGLARY 2D GARAGE	1000 E AUGUSTA AVE	6/7/2020	P4
C	RESIDENTIAL BURGLARY	500 E AUGUSTA AVE	6/7/2020	P2
C	RESIDENTIAL BURGLARY	700 E MISSION AVE	6/8/2020	P4
C	RESIDENTIAL BURGLARY	800 E NORA AVE	6/10/2020	P3
C	THEFT 2D FROM BUILDING	900 E AUGUSTA AVE	6/9/2020	P4
C	THEFT 2D FROM MOTOR VEHICLE	200 E INDIANA AVE	6/13/2020	P4
C	THEFT 3D ALL OTHER	500 E AUGUSTA AVE	6/7/2020	P2
C	THEFT 3D ALL OTHER	400 E BALDWIN AVE	6/9/2020	P4
C	THEFT 3D FROM MOTOR VEHICLE	300 E NORA AVE	6/13/2020	P4
C	THEFT 3D SHOPLIFTING	900 E MISSION AVE	6/8/2020	P4
C	THEFT 3D SHOPLIFTING	200 E NORTH FOOTHILLS DR	6/9/2020	P4

A/C	Offense Statute	Address	Reported Date	Dist
C	THEFT 3D VEHICLE PARTS AND ACCESSORIES	900 E INDIANA AVE	6/13/2020	P2
C	THEFT OF MOTOR VEHICLE	700 E MISSION AVE	6/7/2020	P4
C	THEFT OF MOTOR VEHICLE	1000 E DESMET AVE	6/9/2020	P3
C	THEFT OF MOTOR VEHICLE	1300 N SUPERIOR ST	6/9/2020	P4
C	THEFT OF MOTOR VEHICLE	200 E INDIANA AVE	6/13/2020	P4
C	THEFT-CITY (Shoplifting)	2400 N DIVISION ST	6/9/2020	

SPOKANE POLICE DEPARTMENT



SOUTH **Police Service Area**

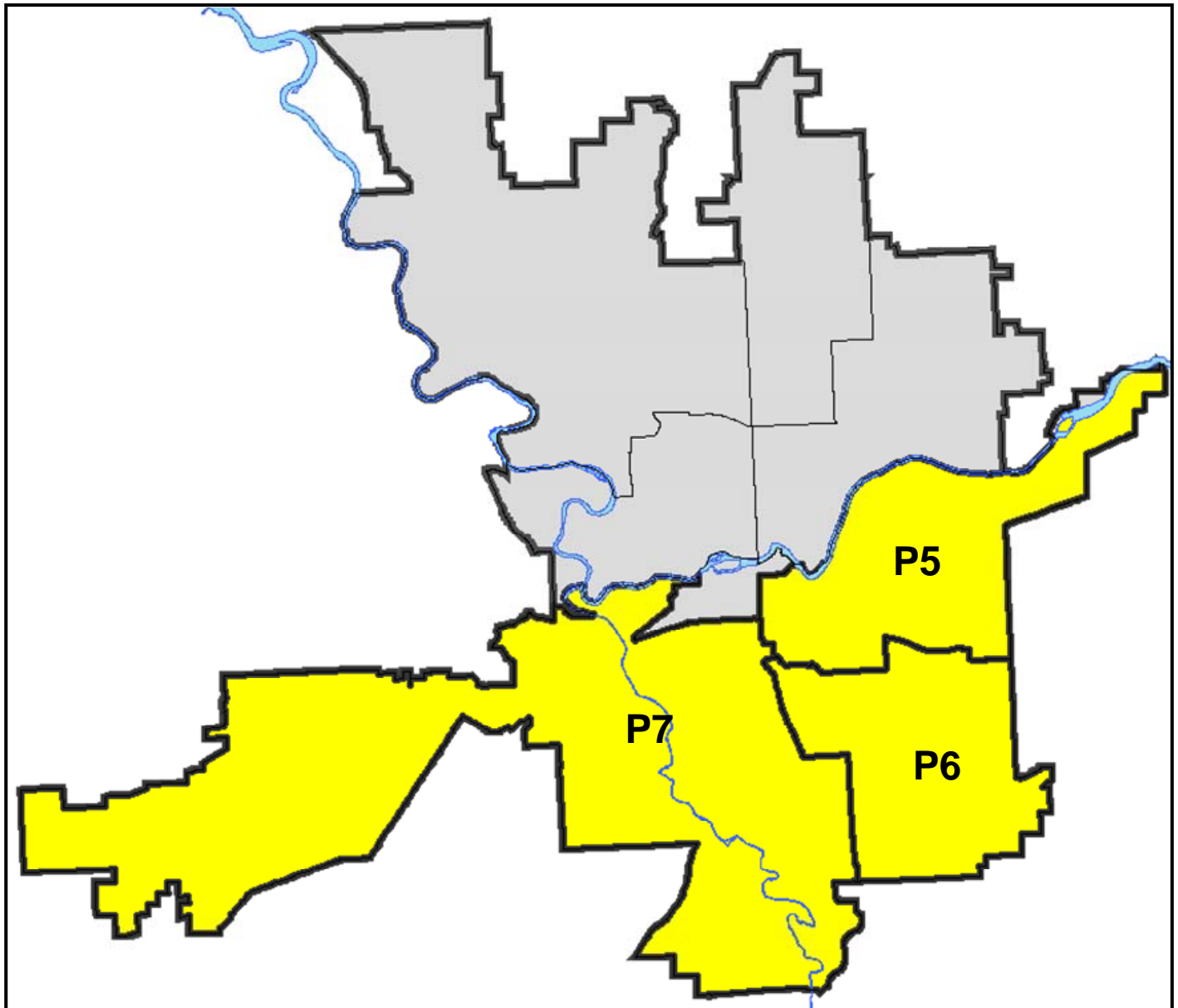
PSA Commander

Captain Tracie Meidl

South Central District (P5)

Southeast District (P6)

Southwest District (P7)



POLICE SUMMARY - Ending: Saturday, June 13, 2020

SOUTH PRECINCT (P5, P6, and P7)



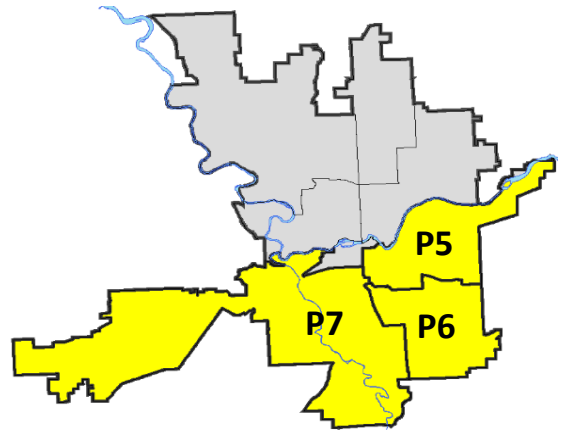
Preliminary IBR Counts

NIBRS Categories (Part 1 Selected)		7 Day Comparison			28 Day Comparison			YTD Comparison		
		Current	Prior	Percent	Current	Prior	Percent	Current	Prior	Percent
Violent	Criminal Homicide	0	0		0	0		0	2	-100.00%
	Rape	2	2	0.00%	6	4	50.00%	25	26	-3.85%
	Robbery - Commercial	0	0		0	1	-100.00%	7	3	133.33%
	Robbery - Person	2	2	0.00%	6	10	-40.00%	27	32	-15.63%
	Aggravated Assault - Non DV	1	1	0.00%	8	17	-52.94%	55	73	-24.66%
	Aggravated Assault - DV	2	1	100.00%	6	9	-33.33%	51	49	4.08%
Violent Total:		7	6	16.67%	26	41	-36.59%	165	185	-10.81%
Property	Burglary - Residential	9	4	125.00%	27	14	92.86%	137	117	17.09%
	Burglary Garage	7	5	40.00%	21	23	-8.70%	99	80	23.75%
	Burglary Commercial	0	2	-100.00%	10	18	-44.44%	85	74	14.86%
	Larceny	51	45	13.33%	196	234	-16.24%	1242	1276	-2.66%
	Vehicle Theft	5	5	0.00%	24	23	4.35%	177	151	17.22%
	Arson	1	0		2	5	-60.00%	13	6	116.67%
Property Total:		73	61	19.67%	280	317	-11.67%	1753	1704	2.88%
Preliminary Part 1 Crime Totals:		80	67	19.40%	306	358	-14.53%	1918	1889	1.54%
Current 7 Day Period:		6/7/2020 - 6/13/2020			Prior 7 Day Period:		5/31/2020 - 6/6/2020			
Current 28 Day Period:		5/17/2020 - 6/13/2020			Prior 28 Day Period:		4/19/2020 - 5/16/2020			
Current YTD Day Period:		1/1/2020 - 6/13/2020			Prior YTD Period:		1/1/2019 - 6/13/2019			

Prepared by SPD Crime Analysis Office - Monday, June 15, 2020

NOTE: SPD moved from UCR to the NIBRS reporting standard on 10/4/16 following the transition to a new RMS System. [Numbers on CompStat reports prior to this date should not be used as a comparison to those on this report.](#) Additional info on these reporting standards can be found on the FBI website: <https://ucr.fbi.gov/nibrs-overview>

This chart represents Preliminary counts of selected crime categories from Police Case Reports. Full statistical analysis to determine the confidence level of this data has not been performed. The % change columns on the preliminary counts differ from the percentage change on the NIBRS crime report, sometimes significantly. The CompStat report is designed for operational use and includes only selected NIBRS categories and coding less complex than full NIBRS rules. Official statistics for these and other NIBRS categories can be found on WASPC & FBI websites once available.



POLICE SUMMARY - Ending: Saturday, June 13, 2020



SE - South Central District (P5)

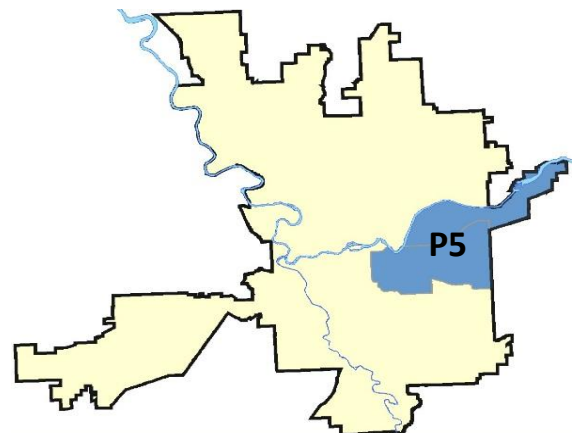
Preliminary IBR Counts


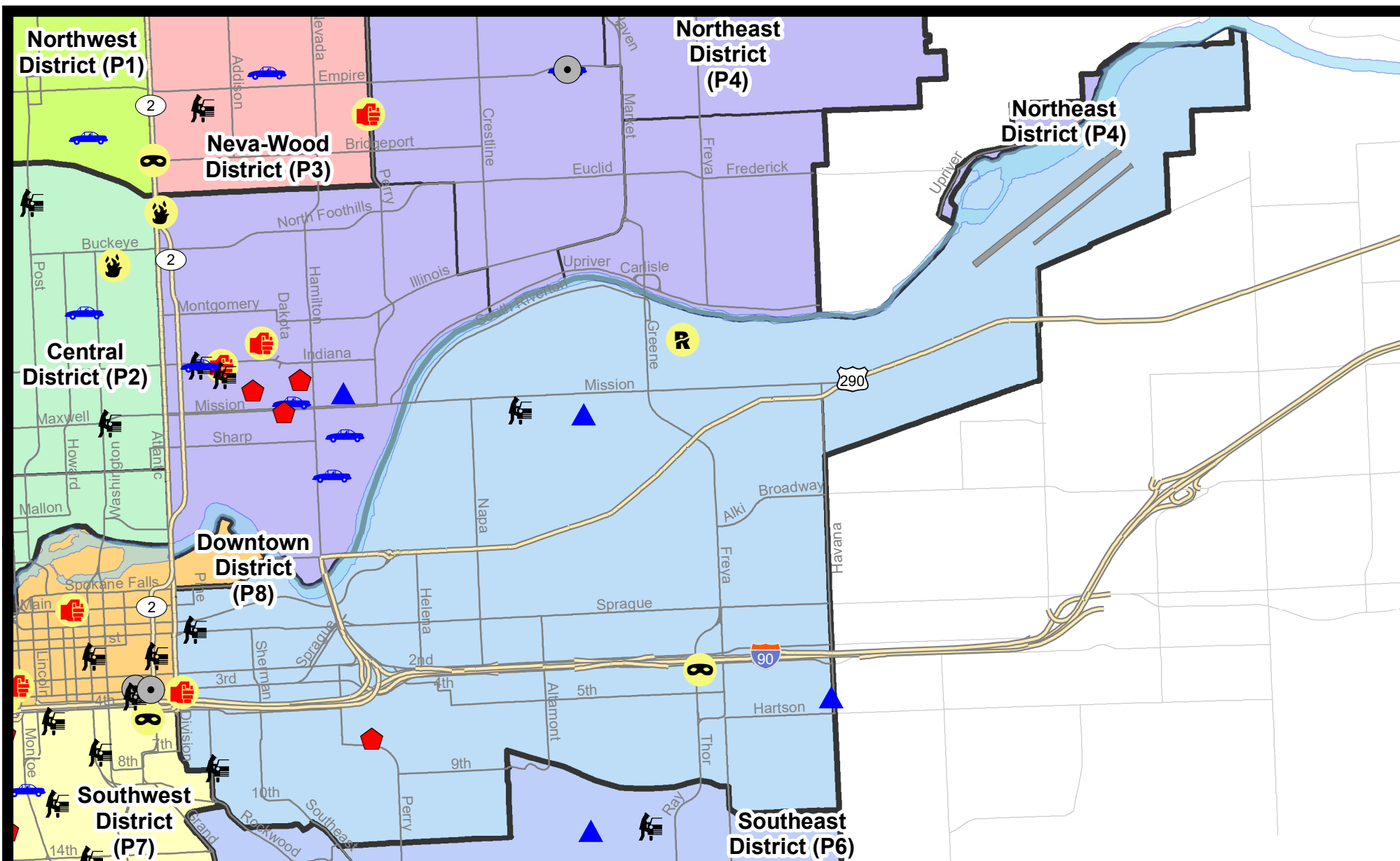
NIBRS Categories (Part 1 Selected)		7 Day Comparison			28 Day Comparison			YTD Comparison		
		Current	Prior	Percent	Current	Prior	Percent	Current	Prior	Percent
Violent	Criminal Homicide	0	0		0	0		0	2	-100.00%
	Rape	1	1	0.00%	2	3	-33.33%	8	9	-11.11%
	Robbery - Commercial	0	0		0	0		1	2	-50.00%
	Robbery - Person	1	1	0.00%	3	4	-25.00%	11	18	-38.89%
	Aggravated Assault - Non DV	1	1	0.00%	4	8	-50.00%	32	36	-11.11%
	Aggravated Assault - DV	0	0		1	6	-83.33%	22	22	0.00%
Violent Total:		3	3	0.00%	10	21	-52.38%	74	89	-16.85%
Property	Burglary - Residential	1	2	-50.00%	7	2	250.00%	45	31	45.16%
	Burglary Garage	2	0		4	2	100.00%	15	15	0.00%
	Burglary Commercial	0	2	-100.00%	6	8	-25.00%	41	41	0.00%
	Larceny	17	16	6.25%	63	72	-12.50%	430	472	-8.90%
	Vehicle Theft	0	1	-100.00%	6	10	-40.00%	72	68	5.88%
	Arson	0	0		0	1	-100.00%	5	4	25.00%
Property Total:		20	21	-4.76%	86	95	-9.47%	608	631	-3.65%
Preliminary Part 1 Crime Totals:		23	24	-4.17%	96	116	-17.24%	682	720	-5.28%
Current 7 Day Period:		6/7/2020 - 6/13/2020			Prior 7 Day Period:		5/31/2020 - 6/6/2020			
Current 28 Day Period:		5/17/2020 - 6/13/2020			Prior 28 Day Period:		4/19/2020 - 5/16/2020			
Current YTD Day Period:		1/1/2020 - 6/13/2020			Prior YTD Period:		1/1/2019 - 6/13/2019			

Prepared by SPD Crime Analysis Office - Monday, June 15, 2020

NOTE: SPD moved from UCR to the NIBRS reporting standard on 10/4/16 following the transition to a new RMS System. [Numbers on CompStat reports prior to this date should not be used as a comparison to those on this report.](#) Additional info on these reporting standards can be found on the FBI website: <https://ucr.fbi.gov/nibrs-overview>

This chart represents Preliminary counts of selected crime categories from Police Case Reports. Full statistical analysis to determine the confidence level of this data has not been performed. The % change columns on the preliminary counts differ from the percentage change on the NIBRS crime report, sometimes significantly. The CompStat report is designed for operational use and includes only selected NIBRS categories and coding less complex than full NIBRS rules. Official statistics for these and other NIBRS categories can be found on WASPC & FBI websites once available.





City of Spokane
South Central District (P5)
Selected
Crime Types
2020-06-07 to 2020-06-13

Prepared By:
Crime Analysis Unit
Spokane Police Department

Legend

NIBRS Events



Criminal Homicide



Rape



Robbery Commercial



Robbery Person



Aggravated Assault



Burglary Residential



Burglary Garage



Burglary Commercial



Vehicle Prowling



Vehicle Theft



Arson

Cases Represent LERMS Crime Codes

Points may indicate multiple events

Note: Veh Prowl is only Larceny category displayed



For Additional Information on Incidents
 pertaining to an Area, Trend, or Pattern
 Contact Information Analysis

0 0.2 0.4 0.6 0.8 1 Miles



THIS IS NOT A LEGAL DOCUMENT:
 The information shown on this map is compiled
 from various sources and is subject to constant
 revision. Information shown on this map should
 not be used to determine the location of facilities
 in relationship to property lines, section lines,
 streets, etc.

Sunday - Saturday

SE - South Central District (P5)

6/7/2020 TO 6/13/2020



<u>A/C</u>	<u>Offense Statute</u>	<u>Address</u>	<u>Reported Date</u>	<u>Dist</u>
<u>SPC5EC</u>				
C	ASSAULT 1D	0 E 3RD AVE	6/13/2020	P8
C	BURGLARY 2D GARAGE	500 S HAVANA ST	6/10/2020	P5
C	MAIL THEFT	2300 E 4TH AVE	6/12/2020	P5
A	RESIDENTIAL BURGLARY	600 S IVORY ST	6/10/2020	P5
C	ROBBERY 1D PERSON	300 S THOR ST	6/9/2020	P6
C	THEFT 2D FROM BUILDING	2100 E 6TH AVE	6/10/2020	P5
C	THEFT 3D ALL OTHER	1500 E 12TH AVE	6/7/2020	P5
C	THEFT 3D ALL OTHER	1500 E 12TH AVE	6/7/2020	P5
C	THEFT 3D ALL OTHER	600 S ARTHUR ST	6/8/2020	P5
C	THEFT 3D ALL OTHER	2600 E RIVERSIDE AVE	6/10/2020	P5
C	THEFT 3D ALL OTHER	1700 E 7TH AVE	6/12/2020	P5
C	THEFT 3D ALL OTHER	100 S ARTHUR ST	6/13/2020	P5
C	THEFT 3D CITY SHOPLIFTING	800 S PERRY ST	6/13/2020	P6
C	THEFT 3D FROM MOTOR VEHICLE	800 S COWLEY ST	6/11/2020	P5
C	THEFT 3D FROM MOTOR VEHICLE	100 E SPRAGUE AVE	6/12/2020	P5
C	THEFT 3D SHOPLIFTING	200 S THOR ST	6/7/2020	P5
C	THEFT 3D SHOPLIFTING	3000 E SPRAGUE AVE	6/11/2020	P5
<u>SPC5GP</u>				
C	BURGLARY 2D GARAGE	2700 E SINTO AVE	6/8/2020	P5
C	RAPE 1D		6/9/2020	P1
C	THEFT 3D FROM MOTOR VEHICLE	2300 E SINTO AVE	6/12/2020	P5
C	THEFT 3D VEHICLE PARTS AND ACCESSORIES	E BOONE AVE / N SMITH ST	6/11/2020	P5
C	THEFT 3D VEHICLE PARTS AND ACCESSORIES	2000 E MISSION AVE	6/11/2020	P5
C	THEFT 3D VEHICLE PARTS AND ACCESSORIES	2300 E SINTO AVE	6/12/2020	P5

POLICE SUMMARY - Ending: Saturday, June 13, 2020



SE - Southeast District (P6)

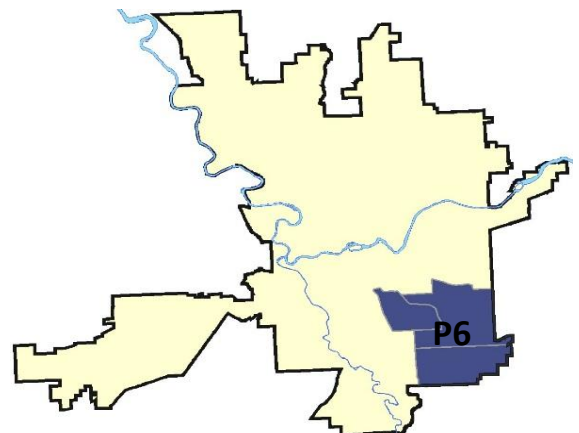
Preliminary IBR Counts

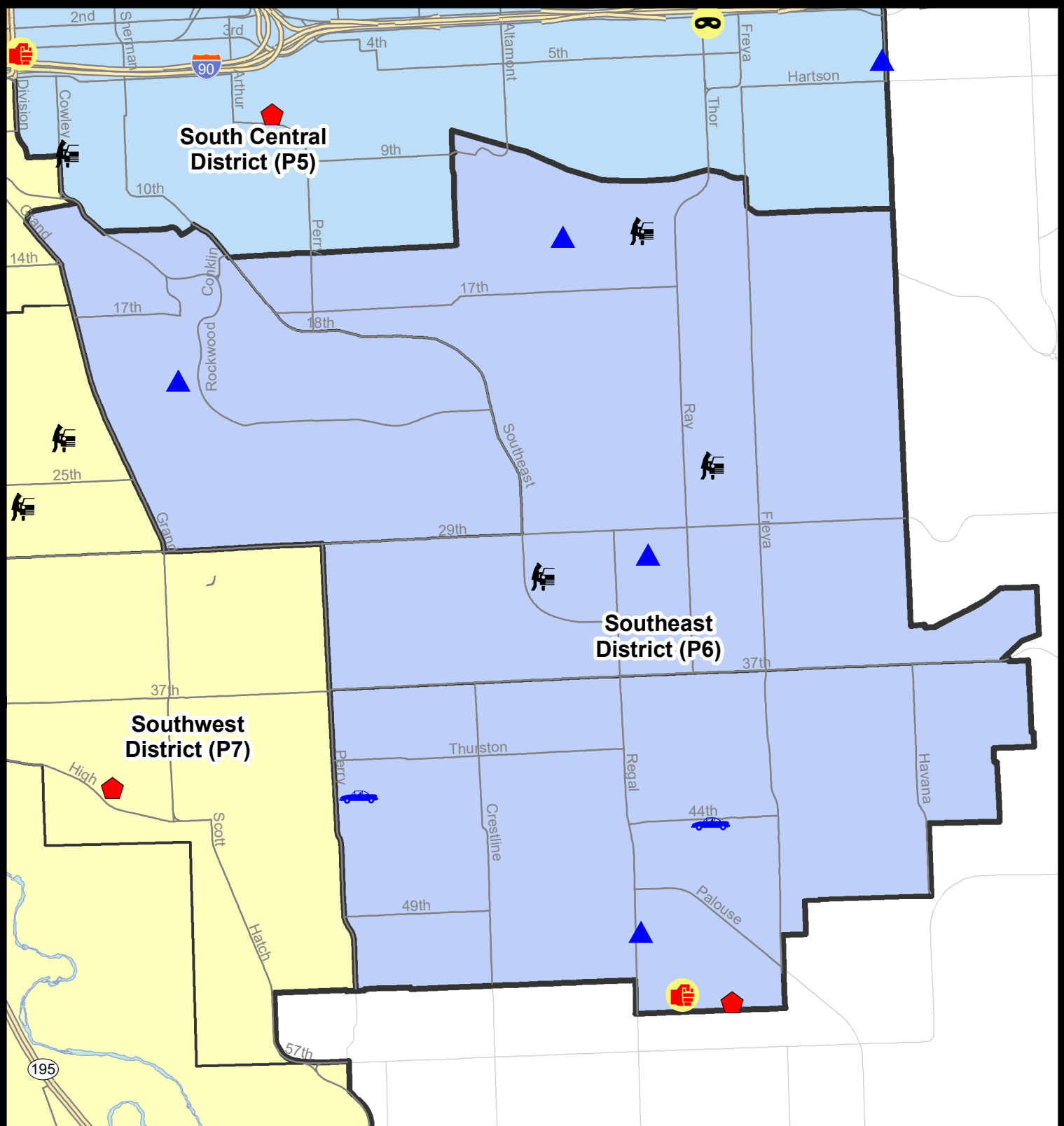
NIBRS Categories (Part 1 Selected)		7 Day Comparison			28 Day Comparison			YTD Comparison		
		Current	Prior	Percent	Current	Prior	Percent	Current	Prior	Percent
Violent	Criminal Homicide	0	0		0	0		0	0	
	Rape	0	0		1	0		3	5	-40.00%
	Robbery - Commercial	0	0		0	1	-100.00%	4	1	300.00%
	Robbery - Person	0	0		0	1	-100.00%	4	6	-33.33%
	Aggravated Assault - Non DV	0	0		0	4	-100.00%	6	8	-25.00%
	Aggravated Assault - DV	1	1	0.00%	2	0		13	9	44.44%
Violent Total:		1	1	0.00%	3	6	-50.00%	30	29	3.45%
Property	Burglary - Residential	1	1	0.00%	5	3	66.67%	34	25	36.00%
	Burglary Garage	4	5	-20.00%	10	11	-9.09%	49	28	75.00%
	Burglary Commercial	0	0		0	5	-100.00%	11	5	120.00%
	Larceny	10	9	11.11%	32	46	-30.43%	263	270	-2.59%
	Vehicle Theft	2	1	100.00%	7	6	16.67%	33	35	-5.71%
	Arson	0	0		0	2	-100.00%	2	1	100.00%
Property Total:		17	16	6.25%	54	73	-26.03%	392	364	7.69%
Preliminary Part 1 Crime Totals:		18	17	5.88%	57	79	-27.85%	422	393	7.38%
Current 7 Day Period:		6/7/2020 - 6/13/2020			Prior 7 Day Period:		5/31/2020 - 6/6/2020			
Current 28 Day Period:		5/17/2020 - 6/13/2020			Prior 28 Day Period:		4/19/2020 - 5/16/2020			
Current YTD Day Period:		1/1/2020 - 6/13/2020			Prior YTD Period:		1/1/2019 - 6/13/2019			

Prepared by SPD Crime Analysis Office - Monday, June 15, 2020

NOTE: SPD moved from UCR to the NIBRS reporting standard on 10/4/16 following the transition to a new RMS System. [Numbers on CompStat reports prior to this date should not be used as a comparison to those on this report.](#) Additional info on these reporting standards can be found on the FBI website: <https://ucr.fbi.gov/nibrs-overview>

This chart represents Preliminary counts of selected crime categories from Police Case Reports. Full statistical analysis to determine the confidence level of this data has not been performed. The % change columns on the preliminary counts differ from the percentage change on the NIBRS crime report, sometimes significantly. The CompStat report is designed for operational use and includes only selected NIBRS categories and coding less complex than full NIBRS rules. Official statistics for these and other NIBRS categories can be found on WASPC & FBI websites once available.





City of Spokane
Southeast District (P6)
Selected Crime Codes
2020-06-07 to 2020-06-13
 Prepared By:
 Crime Analysis Unit
 Spokane Police Department

Legend

NIBRS Events

Criminal Homicide	Robbery Person	Burglary Commercial
Rape	Aggravated Assault	Vehicle Prowling
Robbery Commercial	Burglary Residential	Vehicle Theft
	Burglary Garage	Arson

For Additional Information on Incidents pertaining to an Area, Trend, or Pattern Contact Information Analysis

*Cases Represent LERMS Crime Codes
 Points may indicate multiple events
 Note: Veh Prowl is only Larceny displayed*

0 0.15 0.3 0.6 Miles

THIS IS NOT A LEGAL DOCUMENT:
 The information shown on this map is compiled from various sources and is subject to constant revision. Information shown on this map should not be used to determine the location of facilities in relationship to property lines, section lines, streets, etc.

Sunday - Saturday

SE - Southeast District (P6)

6/7/2020 TO 6/13/2020



<u>A/C</u>	<u>Offense Statute</u>	<u>Address</u>	<u>Reported Date</u>	<u>Dist</u>
<u>SPC6LH</u>				
C	BURGLARY 2D GARAGE	2600 E 14TH AVE	6/10/2020	P7
C	BURGLARY 2D GARAGE	3000 E 30TH AVE	6/13/2020	P5
C	THEFT 2D FROM MOTOR VEHICLE	3300 E 26TH AVE	6/12/2020	P6
C	THEFT 3D CITY FROM BUILDING	3100 S MT VERNON ST	6/7/2020	P6
C	THEFT 3D FROM BUILDING	3900 E 24TH AVE	6/13/2020	P5
C	THEFT 3D FROM MOTOR VEHICLE	1300 S FISKE ST	6/10/2020	P6
C	THEFT 3D FROM MOTOR VEHICLE	E 31ST AVE / S COOK ST	6/11/2020	P6
C	THEFT 3D SHOPLIFTING	2500 E 29TH AVE	6/12/2020	P6
<u>SPC6RW</u>				
C	BURGLARY 2D GARAGE	700 E 20TH AVE	6/11/2020	P6
C	THEFT 3D ALL OTHER	600 E 23RD AVE	6/12/2020	P6
<u>SPC6SG</u>				
C	ASSAULT 2D	3200 E 55TH AVE	6/12/2020	P6
C	BURGLARY 2D GARAGE	5000 S REGAL ST	6/8/2020	P6
C	RESIDENTIAL BURGLARY	3300 E 55TH AVE	6/11/2020	P6
C	THEFT 2D ALL OTHER	4300 S PITTSBURG ST	6/10/2020	P6
C	THEFT 3D SHOPLIFTING	4400 S REGAL ST	6/10/2020	P6
C	THEFT 3D VEHICLE PARTS AND ACCESSORIES	4200 S REGAL ST	6/10/2020	P5
C	THEFT OF MOTOR VEHICLE	4200 S HOGAN ST	6/10/2020	P6
C	THEFT OF MOTOR VEHICLE	3200 E 44TH AVE	6/12/2020	P6

POLICE SUMMARY - Ending: Saturday, June 13, 2020



SW - Southwest District (P7)

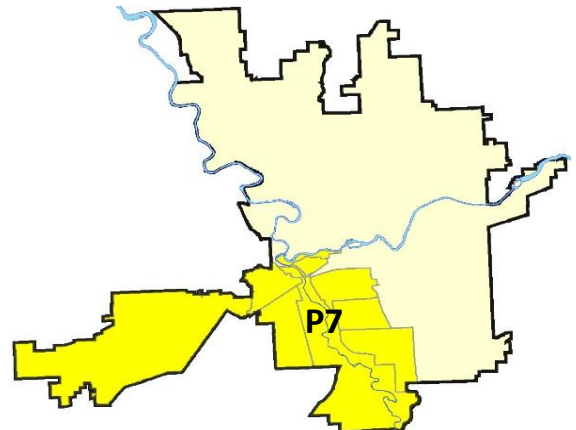
Preliminary IBR Counts

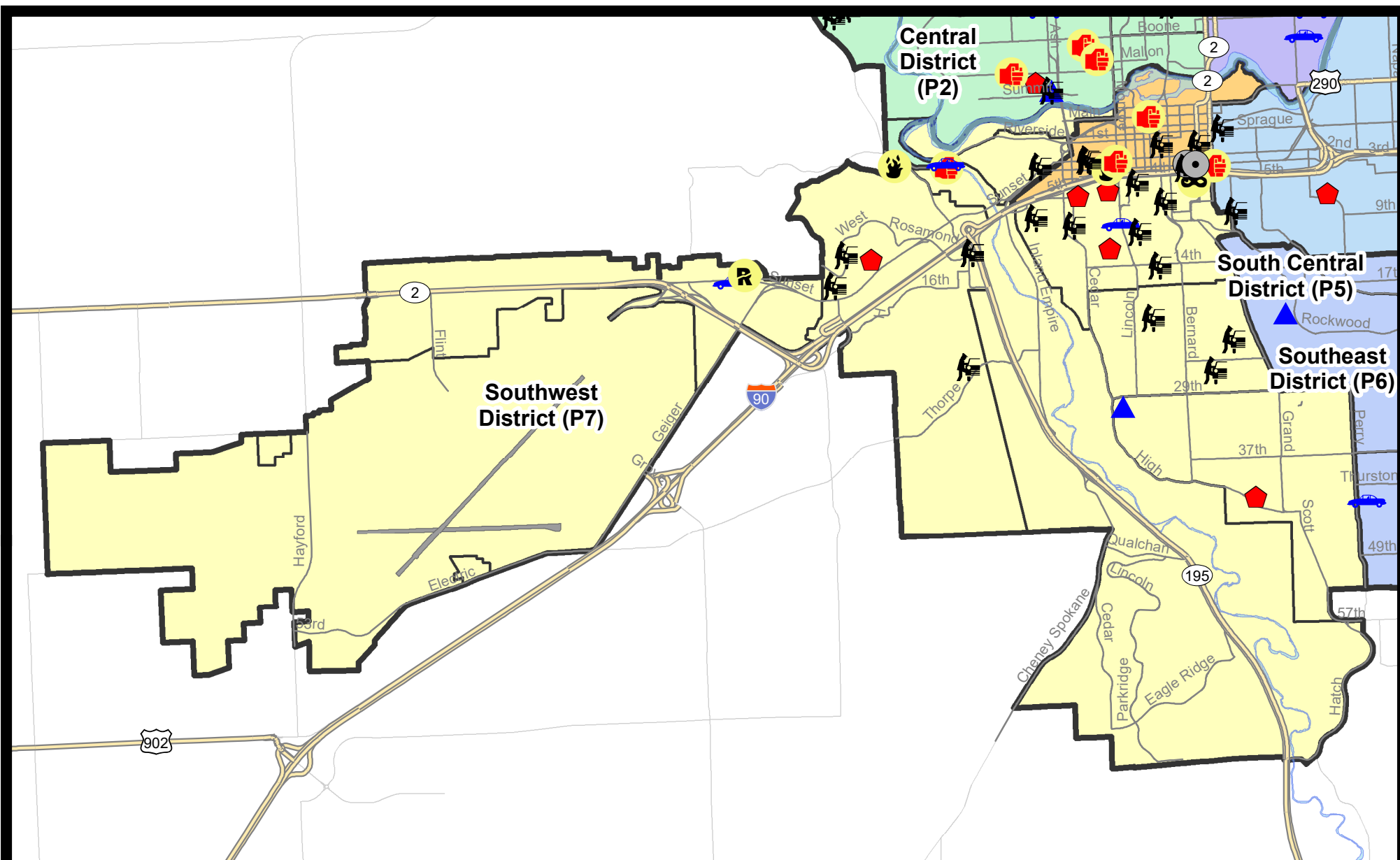
NIBRS Categories (Part 1 Selected)		7 Day Comparison			28 Day Comparison			YTD Comparison		
		Current	Prior	Percent	Current	Prior	Percent	Current	Prior	Percent
Violent	Criminal Homicide	0	0		0	0		0	0	
	Rape	1	1	0.00%	3	1	200.00%	14	12	16.67%
	Robbery - Commercial	0	0		0	0		2	0	
	Robbery - Person	1	1	0.00%	3	5	-40.00%	12	8	50.00%
	Aggravated Assault - Non DV	0	0		4	5	-20.00%	17	29	-41.38%
	Aggravated Assault - DV	1	0		3	3	0.00%	16	18	-11.11%
Violent Total:		3	2	50.00%	13	14	-7.14%	61	67	-8.96%
Property	Burglary - Residential	7	1	600.00%	15	9	66.67%	58	61	-4.92%
	Burglary Garage	1	0		7	10	-30.00%	35	37	-5.41%
	Burglary Commercial	0	0		4	5	-20.00%	33	28	17.86%
	Larceny	24	20	20.00%	101	116	-12.93%	549	534	2.81%
	Vehicle Theft	3	3	0.00%	11	7	57.14%	72	48	50.00%
	Arson	1	0		2	2	0.00%	6	1	500.00%
Property Total:		36	24	50.00%	140	149	-6.04%	753	709	6.21%
Preliminary Part 1 Crime Totals:		39	26	50.00%	153	163	-6.13%	814	776	4.90%
Current 7 Day Period:		6/7/2020 - 6/13/2020			Prior 7 Day Period:		5/31/2020 - 6/6/2020			
Current 28 Day Period:		5/17/2020 - 6/13/2020			Prior 28 Day Period:		4/19/2020 - 5/16/2020			
Current YTD Day Period:		1/1/2020 - 6/13/2020			Prior YTD Period:		1/1/2019 - 6/13/2019			

Prepared by SPD Crime Analysis Office - Monday, June 15, 2020

NOTE: SPD moved from UCR to the NIBRS reporting standard on 10/4/16 following the transition to a new RMS System. [Numbers on CompStat reports prior to this date should not be used as a comparison to those on this report.](#) Additional info on these reporting standards can be found on the FBI website: <https://ucr.fbi.gov/nibrs-overview>

This chart represents Preliminary counts of selected crime categories from Police Case Reports. Full statistical analysis to determine the confidence level of this data has not been performed. The % change columns on the preliminary counts differ from the percentage change on the NIBRS crime report, sometimes significantly. The CompStat report is designed for operational use and includes only selected NIBRS categories and coding less complex than full NIBRS rules. Official statistics for these and other NIBRS categories can be found on WASPC & FBI websites once available.





City of Spokane
Southwest District (P7)
Selected
Crime Types
2020-06-07 to 2020-06-13
 Prepared By:
 Crime Analysis Unit
 Spokane Police Department

Legend

NIBRS Events



Robbery Commercial

Robbery Person

Aggravated Assault

Burglary Residential

Burglary Garage

Burglary Commercial

Vehicle Prowling

Vehicle Theft

Arson

Cases Represent LERMS Crime Codes
 Points may indicate multiple events
 Note: Veh Prowl is only Larceny category displayed



For Additional Information on Incidents
 pertaining to an Area, Trend, or Pattern
 Contact Information Analysis

0 0.2 0.4 0.6 0.8 1 1.2 1.4 1.6 Miles



THIS IS NOT A LEGAL DOCUMENT:
 The information shown on this map is compiled
 from various sources and is subject to constant
 revision. Information shown on this map should
 not be used to determine the location of facilities
 in relationship to property lines, section lines,
 streets, etc.



Sunday - Saturday

SE - Southwest District (P7)

6/7/2020 TO 6/13/2020



<u>A/C</u>	<u>Offense Statute</u>	<u>Address</u>	<u>Reported Date</u>	<u>Dist</u>
<u>SPD7BA</u>				
C	THEFT 3D FROM MOTOR VEHICLE	1800 W 3RD AVE	6/8/2020	P7
<u>SPD7CH</u>				
C	RESIDENTIAL BURGLARY	1400 W 6TH AVE	6/8/2020	P7
C	RESIDENTIAL BURGLARY	500 S MADISON ST	6/9/2020	P7
C	RESIDENTIAL BURGLARY	1100 W 12TH AVE	6/10/2020	P7
C	ROBBERY 2D PERSON	100 W 5TH AVE	6/13/2020	P7
C	THEFT 2D ALL OTHER	600 S STEVENS ST	6/13/2020	P5
C	THEFT 2D FROM BUILDING	500 S MADISON ST	6/9/2020	P7
C	THEFT 2D FROM MOTOR VEHICLE	800 W 5TH AVE	6/7/2020	P7
C	THEFT 2D FROM MOTOR VEHICLE	800 S ELM ST	6/8/2020	P7
C	THEFT 3D ALL OTHER	1500 W 10TH AVE	6/8/2020	P7
C	THEFT 3D ALL OTHER	400 S JEFFERSON ST	6/12/2020	P7
C	THEFT 3D FROM MOTOR VEHICLE	1000 S LINCOLN ST	6/9/2020	P7
C	THEFT 3D FROM MOTOR VEHICLE	500 W 14TH AVE	6/13/2020	P7
A	THEFT 3D FROM MOTOR VEHICLE	400 W 7TH AVE	6/13/2020	P3
C	THEFT 3D FROM MOTOR VEHICLE	W 9TH AVE / S WALNUT ST	6/13/2020	P7
C	THEFT OF MOTOR VEHICLE	W 9TH AVE / S MONROE ST	6/12/2020	P7
<u>SPD7CS</u>				
C	BURGLARY 2D GARAGE	1000 W 30TH AVE	6/11/2020	P7
C	RESIDENTIAL BURGLARY	4100 S LAMONTE ST	6/7/2020	P7
<u>SPD7GT</u>				
C	THEFT 2D FROM MOTOR VEHICLE	1100 S LINDEKE CT	6/7/2020	P7
C	THEFT 2D FROM MOTOR VEHICLE	1100 S LINDEKE CT	6/10/2020	P7
C	THEFT 3D FROM MOTOR VEHICLE	2600 W WESTWOOD LN	6/10/2020	P5
C	THEFT-3D (From Building)	2700 W THORPE RD	6/10/2020	P7
<u>SPD7LC</u>				
C	ASSAULT 2D	W RIVERSIDE AVE / S A ST	6/10/2020	P7
<u>SPD7MC</u>				
C	THEFT 2D FROM MOTOR VEHICLE	700 W SHOSHONE PL	6/8/2020	P7
C	THEFT 3D FROM MOTOR VEHICLE	100 E 22ND AVE	6/10/2020	P7
C	THEFT 3D FROM MOTOR VEHICLE	0 W 26TH AVE	6/10/2020	P7
<u>SPD7WH</u>				
C	ARSON 1D	3400 W 2ND AVE	6/9/2020	P7
A	RESIDENTIAL BURGLARY	1000 S AZALEA DR	6/8/2020	P7
C	RESIDENTIAL BURGLARY	3400 W 2ND AVE	6/9/2020	P7
C	THEFT 2D FROM BUILDING	1500 S RUSTLE ST	6/10/2020	P7

A/C	Offense Statute	Address	Reported Date	Dist
C	THEFT 3D ALL OTHER	1100 S WESTCLIFF PL	6/7/2020	P7
C	THEFT 3D ALL OTHER	2600 W SUNSET BLVD	6/8/2020	P7
C	THEFT 3D FROM MOTOR VEHICLE	1000 S WESTCLIFF PL	6/11/2020	P7
C	THEFT 3D FROM MOTOR VEHICLE	1500 S RUSTLE ST	6/13/2020	P7
C	THEFT OF MOTOR VEHICLE	2900 W RIVERSIDE AVE	6/8/2020	P7

SPD7WP

C	BURGLARY 1D FROM RESIDENCE	5300 W SUNSET HWY	6/10/2020	P7
C	RAPE 1D		6/10/2020	P7
C	THEFT 3D CITY ALL OTHER	5300 W SUNSET HWY	6/8/2020	P7
C	THEFT OF MOTOR VEHICLE	5400 W SUNSET HWY	6/11/2020	P7

SPOKANE POLICE DEPARTMENT

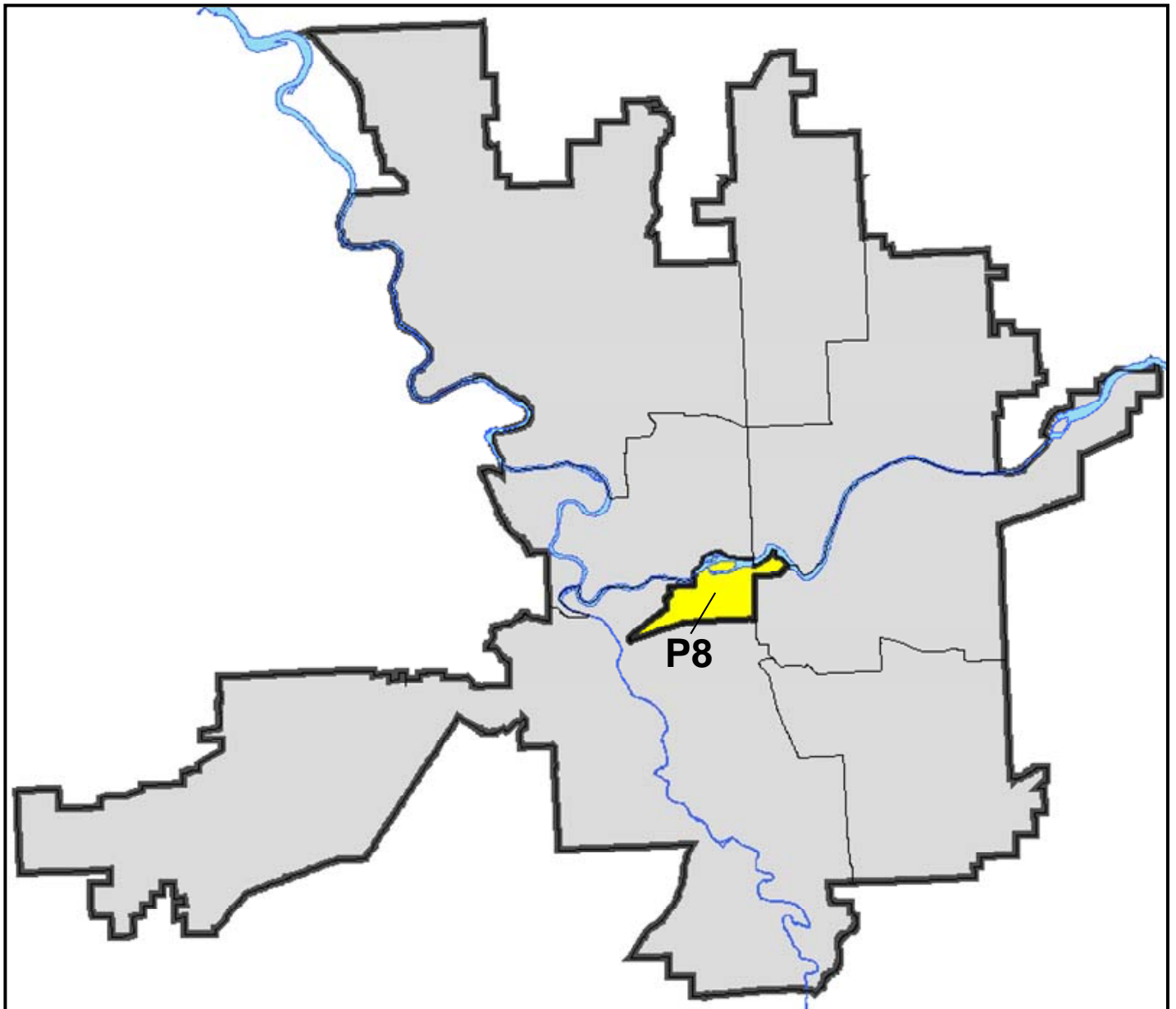
DOWNTOWN

Police Service Area



PSA Commander

Captain David Singley



POLICE SUMMARY - Ending: Saturday, June 13, 2020

DOWNTOWN PRECINCT (P8)



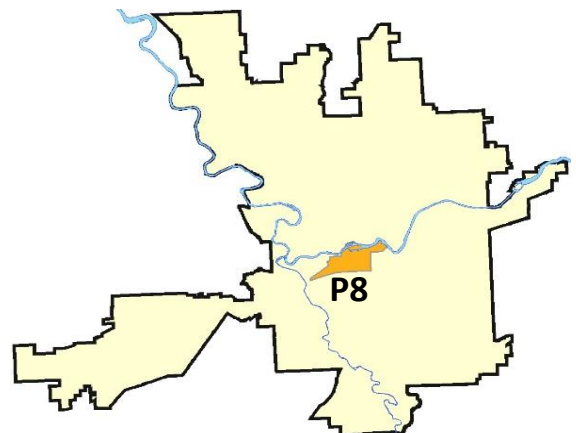
Preliminary IBR Counts

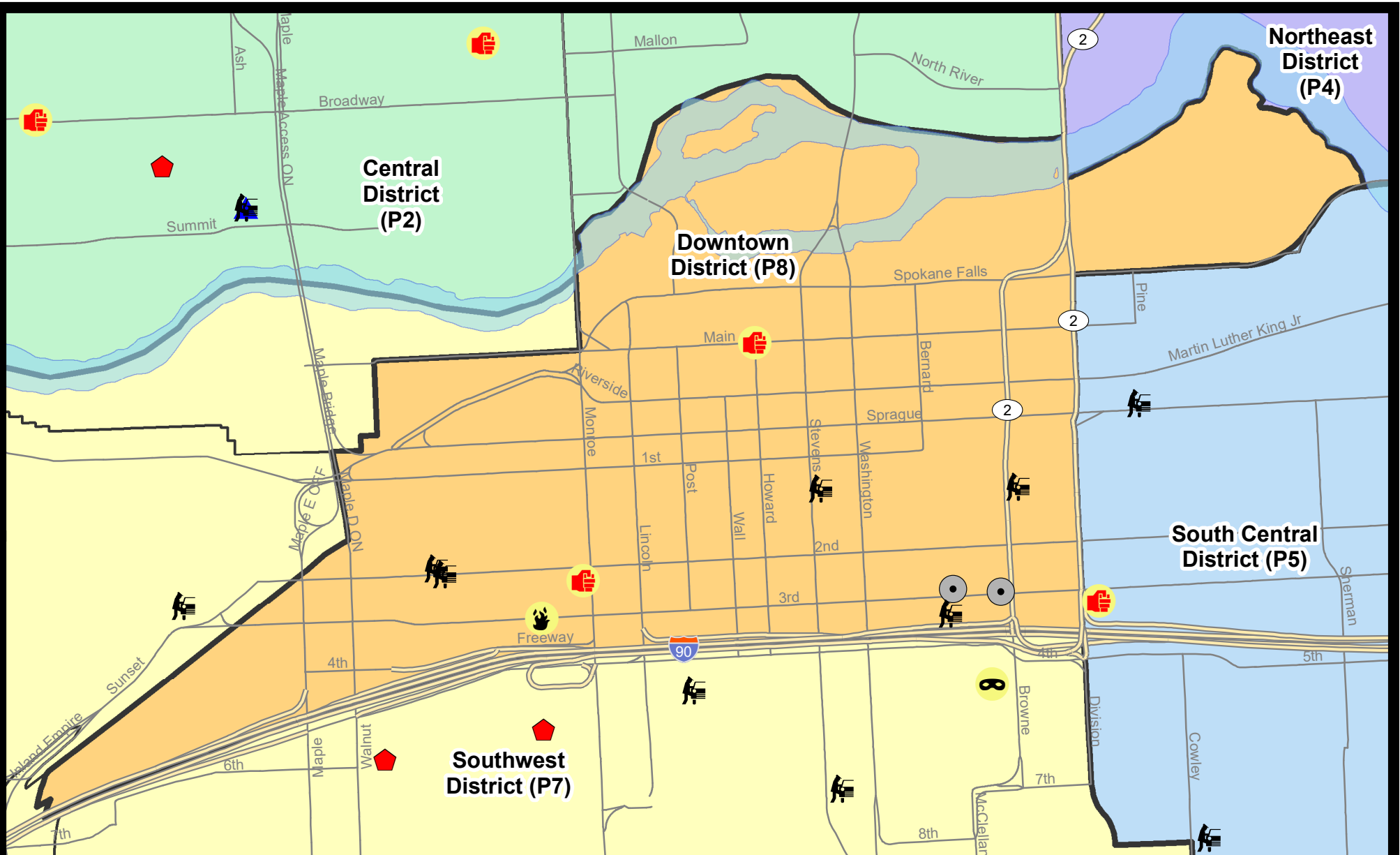
NIBRS Categories (Part 1 Selected)		7 Day Comparison			28 Day Comparison			YTD Comparison		
		Current	Prior	Percent	Current	Prior	Percent	Current	Prior	Percent
Violent	Criminal Homicide	0	0		1	0		2	0	
	Rape	0	0		0	2	-100.00%	4	15	-73.33%
	Robbery - Commercial	0	0		0	0		3	1	200.00%
	Robbery - Person	0	0		2	7	-71.43%	18	15	20.00%
	Aggravated Assault - Non DV	2	5	-60.00%	12	6	100.00%	38	47	-19.15%
	Aggravated Assault - DV	0	3	-100.00%	3	3	0.00%	12	6	100.00%
Violent Total:		2	8	-75.00%	18	18	0.00%	77	84	-8.33%
Property	Burglary - Residential	0	0		4	1	300.00%	8	9	-11.11%
	Burglary Garage	0	0		0	0		0	0	
	Burglary Commercial	2	3	-33.33%	7	5	40.00%	50	30	66.67%
	Larceny	13	15	-13.33%	55	51	7.84%	344	421	-18.29%
	Vehicle Theft	0	1	-100.00%	3	6	-50.00%	30	29	3.45%
	Arson	1	1	0.00%	2	0		5	4	25.00%
Property Total:		16	20	-20.00%	71	63	12.70%	437	493	-11.36%
Preliminary Part 1 Crime Totals:		18	28	-35.71%	89	81	9.88%	514	577	-10.92%
Current 7 Day Period:		6/7/2020 - 6/13/2020			Prior 7 Day Period:		5/31/2020 - 6/6/2020			
Current 28 Day Period:		5/17/2020 - 6/13/2020			Prior 28 Day Period:		4/19/2020 - 5/16/2020			
Current YTD Day Period:		1/1/2020 - 6/13/2020			Prior YTD Period:		1/1/2019 - 6/13/2019			

Prepared by SPD Crime Analysis Office - Monday, June 15, 2020

NOTE: SPD moved from UCR to the NIBRS reporting standard on 10/4/16 following the transition to a new RMS System. [Numbers on CompStat reports prior to this date should not be used as a comparison to those on this report.](#) Additional info on these reporting standards can be found on the FBI website: <https://ucr.fbi.gov/nibrs-overview>

This chart represents Preliminary counts of selected crime categories from Police Case Reports. Full statistical analysis to determine the confidence level of this data has not been performed. The % change columns on the preliminary counts differ from the percentage change on the NIBRS crime report, sometimes significantly. The CompStat report is designed for operational use and includes only selected NIBRS categories and coding less complex than full NIBRS rules. Official statistics for these and other NIBRS categories can be found on WASPC & FBI websites once available.





City of Spokane
Downtown District (P8)
Selected
Crime Types
2020-06-07 to 2020-06-13
 Prepared By:
 Crime Analysis Unit
 Spokane Police Department

Legend

NIBRS Events



Robbery Commercial

Robbery Person

Aggravated Assault

Burglary Residential

Burglary Garage

Burglary Commercial

Vehicle Prowling

Vehicle Theft

Arson

Cases Represent LERMS Crime Codes
 Points may indicate multiple events
 Note: Veh Prowl is only Larceny category displayed



For Additional Information on Incidents
 pertaining to an Area, Trend, or Pattern
 Contact Information Analysis

0 0.2 Miles



THIS IS NOT A LEGAL DOCUMENT:
 The information shown on this map is compiled
 from various sources and is subject to constant
 revision. Information shown on this map should
 not be used to determine the location of facilities
 in relationship to property lines, section lines,
 streets, etc.



Sunday - Saturday

SW - Downtown District (P8)

6/7/2020 TO 6/13/2020



<u>A/C</u>	<u>Offense Statute</u>	<u>Address</u>	<u>Reported Date</u>	<u>Dist</u>
<u>SPD8RS</u>				
C	ARSON 2D	300 S MADISON ST	6/8/2020	P8
C	ASSAULT 2D	N HOWARD ST / W MAIN AVE	6/11/2020	P8
C	ASSAULT 3D WEAPON OR NEGLIGENT INJURY	1000 W 2ND AVE	6/9/2020	P8
C	BURGLARY 2D COMMERCIAL	200 W 3RD AVE	6/9/2020	P8
C	BURGLARY 2D COMMERCIAL	100 W 3RD AVE	6/12/2020	P8
C	MAIL THEFT	500 W SPRAGUE AVE	6/11/2020	P8
C	THEFT 2D ALL OTHER	500 S CANNON ST	6/11/2020	P8
C	THEFT 2D FROM BUILDING	200 W RIVERSIDE AVE	6/8/2020	P8
C	THEFT 2D FROM BUILDING	100 S STEVENS ST	6/13/2020	P8
C	THEFT 3D ALL OTHER	W 1ST AVE / S CEDAR ST	6/7/2020	P8
C	THEFT 3D FROM BUILDING	0 W PACIFIC AVE	6/8/2020	P8
C	THEFT 3D FROM BUILDING	0 W PACIFIC AVE	6/10/2020	P8
C	THEFT 3D FROM MOTOR VEHICLE	0 W PACIFIC AVE	6/7/2020	P8
C	THEFT 3D FROM MOTOR VEHICLE	1300 W 2ND AVE	6/9/2020	P8
C	THEFT 3D FROM MOTOR VEHICLE	W 2ND AVE / S ADAMS ST	6/9/2020	P8
A	THEFT 3D FROM MOTOR VEHICLE	100 S STEVENS ST	6/13/2020	P8
A	THEFT 3D FROM MOTOR VEHICLE	200 W 3RD AVE	6/13/2020	P8
C	THEFT 3D SHOPLIFTING	100 N HOWARD ST	6/10/2020	P8

POLICE SUMMARY - Ending: Saturday, June 13, 2020



Other Jurisdiction or Unk District

Preliminary IBR Counts

NIBRS Categories (Part 1 Selected)		7 Day Comparison			28 Day Comparison			YTD Comparison		
		Current	Prior	Percent	Current	Prior	Percent	Current	Prior	Percent
Violent	Criminal Homicide	0	0		0	0		0	0	
	Rape	1	0		1	0		1	5	-80.00%
	Robbery - Commercial	0	0		0	0		1	0	
	Robbery - Person	0	0		0	0		0	0	
	Aggravated Assault - Non DV	0	0		0	1	-100.00%	3	3	0.00%
	Aggravated Assault - DV	0	0		0	0		2	2	0.00%
Violent Total:		1	0		1	1	0.00%	7	10	-30.00%
Property	Burglary - Residential	0	0		0	0		0	1	-100.00%
	Burglary Garage	0	0		0	0		0	0	
	Burglary Commercial	0	0		0	0		0	1	-100.00%
	Larceny	1	1	0.00%	4	4	0.00%	15	9	66.67%
	Vehicle Theft	0	1	-100.00%	2	0		3	3	0.00%
	Arson	0	0		0	0		1	0	
Property Total:		1	2	-50.00%	6	4	50.00%	19	14	35.71%
Preliminary Part 1 Crime Totals:		2	2	0.00%	7	5	40.00%	26	24	8.33%
Current 7 Day Period:		6/7/2020 - 6/13/2020			Prior 7 Day Period:		5/31/2020 - 6/6/2020			
Current 28 Day Period:		5/17/2020 - 6/13/2020			Prior 28 Day Period:		4/19/2020 - 5/16/2020			
Current YTD Day Period:		1/1/2020 - 6/13/2020			Prior YTD Period:		1/1/2019 - 6/13/2019			

Prepared by SPD Crime Analysis Office - Monday, June 15, 2020

NOTE: SPD moved from UCR to the NIBRS reporting standard on 10/4/16 following the transition to a new RMS System. [Numbers on CompStat reports prior to this date should not be used as a comparison to those on this report.](#) Additional info on these reporting standards can be found on the FBI website: <https://ucr.fbi.gov/nibrs-overview>

This chart represents Preliminary counts of selected crime categories from Police Case Reports. Full statistical analysis to determine the confidence level of this data has not been performed. The % change columns on the preliminary counts differ from the percentage change on the NIBRS crime report, sometimes significantly. The CompStat report is designed for operational use and includes only selected NIBRS categories and coding less complex than full NIBRS rules. Official statistics for these and other NIBRS categories can be found on WASPC & FBI websites once available.

Sunday - Saturday

6/7/2020 TO 6/13/2020

Other Jurisdiction/Unk District



<u>A/C</u>	<u>Offense Statute</u>	<u>Address</u>	<u>Reported Date</u>	<u>Dist</u>
C	RAPE 3D		6/7/2020	Oth
<u>SV04</u>				
C	THEFT 3D FROM BUILDING	0 N PINES RD	6/13/2020	P4