

# SPOKANE POLICE DEPARTMENT

## PRELIMINARY CITYWIDE IBR CRIME REPORT



### Preliminary IBR Counts

CHIEF OF POLICE

Craig Meidl

Period Ending: Saturday, May 30, 2020

NIBRS Categories (Part 1 Selected)		7 Day Comparison			28 Day Comparison			YTD Comparison		
		Current	Prior	Percent	Current	Prior	Percent	Current	Prior	Percent
Violent	Criminal Homicide	0	1	-100.00%	1	0		5	2	150.00%
	Rape	3	5	-40.00%	18	15	20.00%	72	112	-35.71%
	Robbery - Commercial	1	0		2	3	-33.33%	31	34	-8.82%
	Robbery - Person	4	1	300.00%	13	21	-38.10%	88	75	17.33%
	Aggravated Assault - Non DV	13	8	62.50%	46	34	35.29%	180	229	-21.40%
	Aggravated Assault - DV	9	5	80.00%	27	27	0.00%	134	133	0.75%
Violent Total:		30	20	50.00%	107	100	7.00%	510	585	-12.82%
Property	Burglary - Residential	12	23	-47.83%	55	54	1.85%	335	344	-2.62%
	Burglary Garage	13	10	30.00%	49	47	4.26%	226	234	-3.42%
	Burglary Commercial	7	10	-30.00%	35	45	-22.22%	215	174	23.56%
	Larceny	146	189	-22.75%	662	641	3.28%	3740	4208	-11.12%
	Vehicle Theft	17	13	30.77%	67	95	-29.47%	518	535	-3.18%
	Arson	2	0		8	8	0.00%	31	19	63.16%
Property Total:		197	245	-19.59%	876	890	-1.57%	5065	5514	-8.14%
Preliminary Part 1 Crime Totals:		227	265	-14.34%	983	990	-0.71%	5575	6099	-8.59%
Current 7 Day Period:		5/24/2020 - 5/30/2020			Prior 7 Day Period:		5/17/2020 - 5/23/2020			
Current 28 Day Period:		5/3/2020 - 5/30/2020			Prior 28 Day Period:		4/5/2020 - 5/2/2020			
Current YTD Day Period:		1/1/2020 - 5/30/2020			Prior YTD Period:		1/1/2019 - 5/30/2019			

Prepared by SPD Crime Analysis Office - Tuesday, June 2, 2020

**NOTE:** SPD moved from UCR to the NIBRS reporting standard on 10/4/16 following the transition to a new RMS System. [Numbers on CompStat reports prior to this date should not be used as a comparison to those on this report.](#) Additional info on these reporting standards can be found on the FBI website: <https://ucr.fbi.gov/nibrs-overview>

This chart represents Preliminary counts of selected crime categories from Police Case Reports. Full statistical analysis to determine the confidence level of this data has not been performed. The % change columns on the preliminary counts differ from the percentage change on the NIBRS crime report, sometimes significantly. The CompStat report is designed for operational use and includes only selected NIBRS categories and coding less complex than full NIBRS rules. Official statistics for these and other NIBRS categories can be found on WASPC & FBI websites once available.



# SPOKANE POLICE DEPARTMENT



## **NORTH**

## **Police Service Area**

### PSA Commander

**Captain Mark Griffiths**

**Northwest District (P1)**

**Central District (P2)**

**Neva-Wood District (P3)**

**Northeast District (P4)**



POLICE SUMMARY - Ending: Saturday, May 30, 2020

## ***NORTH PRECINCT (P1, P2, P3, and P4)***



### Preliminary IBR Counts

NIBRS Categories (Part 1 Selected)		7 Day Comparison			28 Day Comparison			YTD Comparison		
		Current	Prior	Percent	Current	Prior	Percent	Current	Prior	Percent
<b>Violent</b>	Criminal Homicide	0	0		0	0		3	0	
	Rape	2	4	-50.00%	14	10	40.00%	47	70	-32.86%
	Robbery - Commercial	1	0		1	1	0.00%	20	30	-33.33%
	Robbery - Person	2	0		4	6	-33.33%	48	33	45.45%
	Aggravated Assault - Non DV	5	5	0.00%	21	21	0.00%	93	118	-21.19%
	Aggravated Assault - DV	8	3	166.67%	17	16	6.25%	75	83	-9.64%
<b>Violent Total:</b>		18	12	50.00%	57	54	5.56%	286	334	-14.37%
<b>Property</b>	Burglary - Residential	4	13	-69.23%	26	40	-35.00%	203	226	-10.18%
	Burglary Garage	7	7	0.00%	30	25	20.00%	139	160	-13.13%
	Burglary Commercial	4	3	33.33%	13	13	0.00%	87	81	7.41%
	Larceny	79	128	-38.28%	399	356	12.08%	2266	2672	-15.19%
	Vehicle Theft	10	7	42.86%	43	64	-32.81%	324	371	-12.67%
	Arson	1	0		3	7	-57.14%	15	9	66.67%
<b>Property Total:</b>		105	158	-33.54%	514	505	1.78%	3034	3519	-13.78%
<b>Preliminary Part 1 Crime Totals:</b>		123	170	-27.65%	571	559	2.15%	3320	3853	-13.83%
<b>Current 7 Day Period:</b>		5/24/2020 - 5/30/2020			<b>Prior 7 Day Period:</b>		5/17/2020 - 5/23/2020			
<b>Current 28 Day Period:</b>		5/3/2020 - 5/30/2020			<b>Prior 28 Day Period:</b>		4/5/2020 - 5/2/2020			
<b>Current YTD Day Period:</b>		1/1/2020 - 5/30/2020			<b>Prior YTD Period:</b>		1/1/2019 - 5/30/2019			

Prepared by SPD Crime Analysis Office - Tuesday, June 2, 2020

**NOTE:** SPD moved from UCR to the NIBRS reporting standard on 10/4/16 following the transition to a new RMS System. [Numbers on CompStat reports prior to this date should not be used as a comparison to those on this report.](#) Additional info on these reporting standards can be found on the FBI website: <https://ucr.fbi.gov/nibrs-overview>

This chart represents Preliminary counts of selected crime categories from Police Case Reports. Full statistical analysis to determine the confidence level of this data has not been performed. The % change columns on the preliminary counts differ from the percentage change on the NIBRS crime report, sometimes significantly. The CompStat report is designed for operational use and includes only selected NIBRS categories and coding less complex than full NIBRS rules. Official statistics for these and other NIBRS categories can be found on WASPC & FBI websites once available.



POLICE SUMMARY - Ending: Saturday, May 30, 2020

## NW - Northwest District (P1)



### Preliminary IBR Counts

NIBRS Categories (Part 1 Selected)		7 Day Comparison			28 Day Comparison			YTD Comparison		
		Current	Prior	Percent	Current	Prior	Percent	Current	Prior	Percent
<b>Violent</b>	Criminal Homicide	0	0		0	0		1	0	
	Rape	0	0		1	2	-50.00%	10	14	-28.57%
	Robbery - Commercial	0	0		0	1	-100.00%	1	4	-75.00%
	Robbery - Person	0	0		1	1	0.00%	7	4	75.00%
	Aggravated Assault - Non DV	1	0		1	3	-66.67%	12	14	-14.29%
	Aggravated Assault - DV	3	1	200.00%	5	5	0.00%	21	23	-8.70%
<b>Violent Total:</b>		4	1	300.00%	8	12	-33.33%	52	59	-11.86%
<b>Property</b>	Burglary - Residential	1	2	-50.00%	5	8	-37.50%	42	56	-25.00%
	Burglary Garage	2	0		6	7	-14.29%	43	52	-17.31%
	Burglary Commercial	1	1	0.00%	3	2	50.00%	16	13	23.08%
	Larceny	24	25	-4.00%	94	93	1.08%	464	493	-5.88%
	Vehicle Theft	2	4	-50.00%	7	15	-53.33%	50	60	-16.67%
	Arson	0	0		0	2	-100.00%	5	3	66.67%
<b>Property Total:</b>		30	32	-6.25%	115	127	-9.45%	620	677	-8.42%
<b>Preliminary Part 1 Crime Totals:</b>		34	33	3.03%	123	139	-11.51%	672	736	-8.70%
<b>Current 7 Day Period:</b>		5/24/2020 - 5/30/2020			<b>Prior 7 Day Period:</b>		5/17/2020 - 5/23/2020			
<b>Current 28 Day Period:</b>		5/3/2020 - 5/30/2020			<b>Prior 28 Day Period:</b>		4/5/2020 - 5/2/2020			
<b>Current YTD Day Period:</b>		1/1/2020 - 5/30/2020			<b>Prior YTD Period:</b>		1/1/2019 - 5/30/2019			

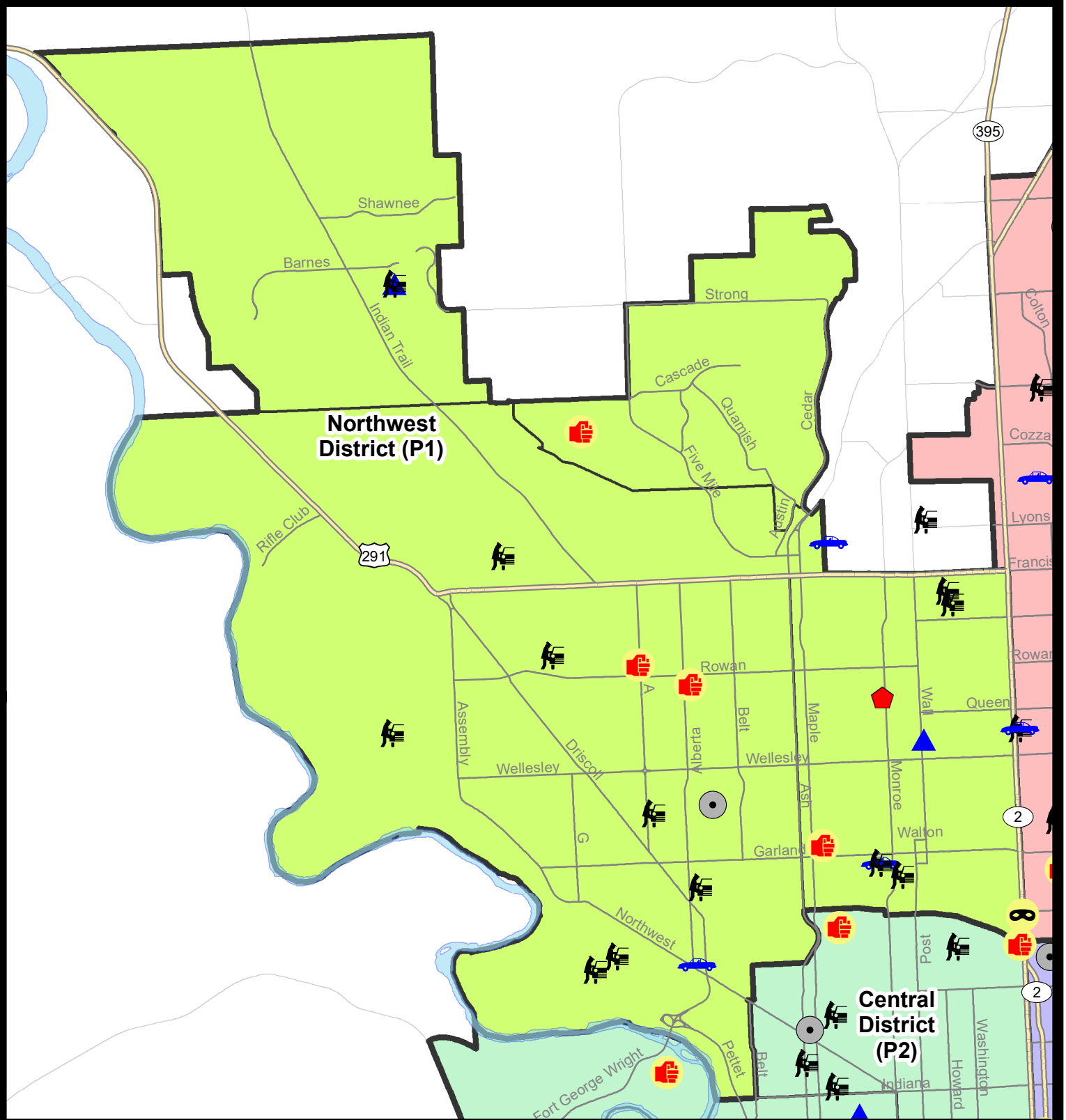
Prepared by SPD Crime Analysis Office - Tuesday, June 2, 2020

**NOTE:** SPD moved from UCR to the NIBRS reporting standard on 10/4/16 following the transition to a new RMS System. [Numbers on CompStat reports prior to this date should not be used as a comparison to those on this report.](#) Additional info on these reporting standards can be found on the FBI website: <https://ucr.fbi.gov/nibrs-overview>

This chart represents Preliminary counts of selected crime categories from Police Case Reports. Full statistical analysis to determine the confidence level of this data has not been performed. The % change columns on the preliminary counts differ from the percentage change on the NIBRS crime report, sometimes significantly. The CompStat report is designed for operational use and includes only selected NIBRS categories and coding less complex than full NIBRS rules. Official statistics for these and other NIBRS categories can be found on WASPC & FBI websites once available.







**City of Spokane**  
**Northwest District (P1)**  
**Selected**  
**Crime Codes**  
**2020-05-24 to 2020-05-30**  
 Prepared By:  
 Crime Analysis Unit  
 Spokane Police Department

**Legend**

**NIBRS Events**



Criminal Homicide



Rape



Robbery Commercial



Robbery Person



Aggravated Assault



Burglary Residential



Burglary Garage



Burglary Commercial



Vehicle Prowling



Vehicle Theft



Arson



Cases Represent LERMS Crime Codes  
 Points may indicate multiple events  
 Note: Veh Prowl is only Larceny displayed

For Additional Information on  
 Incidents pertaining to an  
 Area, Trend, or Pattern  
 Contact Information Analysis

0 0.25 0.5 1 Miles



THIS IS NOT A LEGAL DOCUMENT:  
 The information shown on this map is compiled  
 from various sources and is subject to constant  
 revision. Information shown on this map should  
 not be used to determine the location of facilities  
 in relationship to property lines, section lines,  
 streets, etc.

Sunday - Saturday

5/24/2020 TO 5/30/2020

NW - Northwest District (P1)



<u>A/C</u>	<u>Offense Statute</u>	<u>Address</u>	<u>Reported Date</u>	<u>Dist</u>
<b><u>SPA1BS</u></b>				
C	THEFT 3D ALL OTHER	6700 N SUTHERLIN ST	5/25/2020	P1
C	THEFT 3D ALL OTHER	6800 N GREENWOOD BLVD	5/30/2020	P2
C	THEFT 3D ALL OTHER	6600 N CEDAR RD	5/30/2020	P1
A	THEFT 3D FROM MOTOR VEHICLE	6600 N FLEMING ST	5/27/2020	P1
<b><u>SPA1FM</u></b>				
C	ASSAULT 2D	7600 N G ST	5/28/2020	P1
<b><u>SPA1IT</u></b>				
C	BURGLARY 2D GARAGE	9000 N JAMES DR	5/26/2020	P1
C	THEFT 3D FROM MOTOR VEHICLE	9000 N JAMES DR	5/26/2020	P1
<b><u>SPA1NH</u></b>				
C	ASSAULT 2D	3900 N WALNUT ST	5/24/2020	P1
C	BURGLARY 2D GARAGE	4800 N WALL ST	5/27/2020	P1
C	RESIDENTIAL BURGLARY	5200 N MONROE ST	5/30/2020	P1
C	THEFT 1D FROM BUILDING	5500 N WALL ST	5/24/2020	P1
C	THEFT 2D FROM MOTOR VEHICLE	1000 W PROVIDENCE AVE	5/25/2020	P1
C	THEFT 3D ALL OTHER	N CALISPEL ST / W FRANCIS AVE	5/27/2020	P1
C	THEFT 3D ALL OTHER	4800 N STEVENS ST	5/30/2020	P1
A	THEFT 3D FROM BUILDING	5200 N MONROE ST	5/30/2020	P1
C	THEFT 3D FROM MOTOR VEHICLE	900 W KIERNAN AVE	5/27/2020	P1
C	THEFT 3D FROM MOTOR VEHICLE	6100 N WASHINGTON ST	5/27/2020	P1
A	THEFT 3D FROM MOTOR VEHICLE	6000 N WASHINGTON ST	5/27/2020	P1
C	THEFT 3D SHOPLIFTING	3400 N DIVISION ST	5/30/2020	P2
A	THEFT OF MOTOR VEHICLE	1000 W PROVIDENCE AVE	5/25/2020	P1
<b><u>SPA1NW</u></b>				
C	ASSAULT 2D	5600 N A ST	5/24/2020	P1
C	BURGLARY 2D COMMERCIAL	2400 W LONGFELLOW AVE	5/26/2020	P1
C	DRIVE BY SHOOTING	2500 W SANSON AVE	5/27/2020	P1
C	MAIL THEFT	2300 W DALTON AVE	5/26/2020	P1
C	THEFT 2D FROM BUILDING	2500 W SANSON AVE	5/26/2020	P4
C	THEFT 2D FROM MOTOR VEHICLE	5700 N FLEMING ST	5/29/2020	P1
C	THEFT 3D ALL OTHER	2800 W LONGFELLOW AVE	5/30/2020	P1
C	THEFT 3D FROM MOTOR VEHICLE	2500 W KIERNAN AVE	5/26/2020	P1
A	THEFT 3D FROM MOTOR VEHICLE	4900 W WELLESLEY AVE	5/26/2020	P1
C	THEFT 3D FROM MOTOR VEHICLE	2800 W LONGFELLOW AVE	5/30/2020	P1
C	THEFT 3D FROM MOTOR VEHICLE	3300 W FAIRVIEW AVE	5/30/2020	P1
C	THEFT 3D FROM MOTOR VEHICLE	3200 W EUCLID AVE	5/30/2020	P2
C	THEFT 3D SHOPLIFTING	2300 W WELLESLEY AVE	5/25/2020	P1

For protection of victim privacy, the entire address on sexual assault crimes has been redacted.

<b><u>A/C</u></b>	<b><u>Offense Statute</u></b>	<b><u>Address</u></b>	<b><u>Reported Date</u></b>	<b><u>Dist</u></b>
C	THEFT OF MOTOR VEHICLE	2500 W NORTHWEST BLVD	5/28/2020	P1

POLICE SUMMARY - Ending: Saturday, May 30, 2020



## NW - North Central District (P2)

### Preliminary IBR Counts

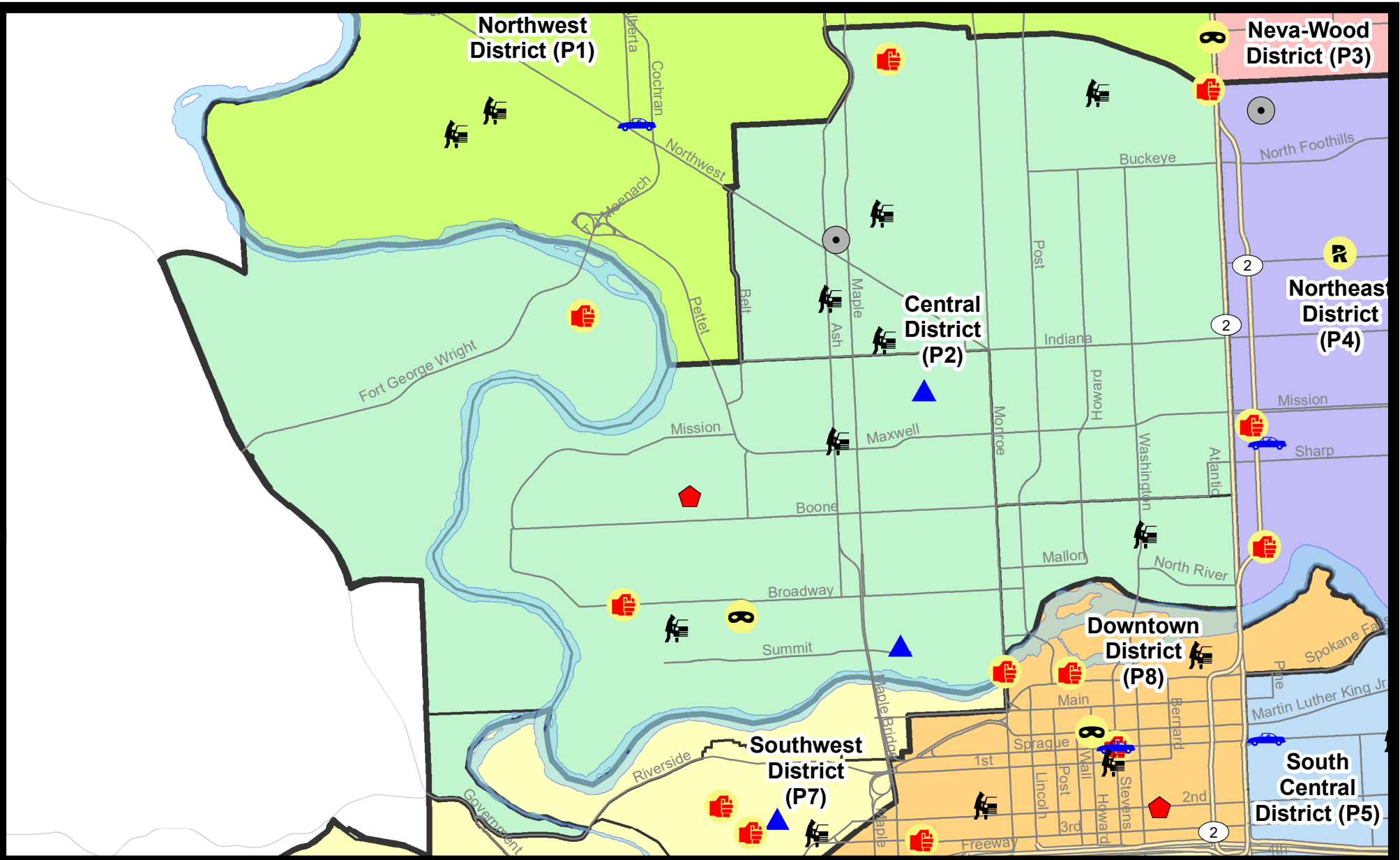
NIBRS Categories (Part 1 Selected)		7 Day Comparison			28 Day Comparison			YTD Comparison		
		Current	Prior	Percent	Current	Prior	Percent	Current	Prior	Percent
<b>Violent</b>	Criminal Homicide	0	0		0	0		0	0	
	Rape	0	2	-100.00%	4	6	-33.33%	15	19	-21.05%
	Robbery - Commercial	0	0		0	0		2	5	-60.00%
	Robbery - Person	1	0		1	1	0.00%	14	8	75.00%
	Aggravated Assault - Non DV	3	3	0.00%	11	3	266.67%	23	32	-28.13%
	Aggravated Assault - DV	1	0		2	4	-50.00%	18	21	-14.29%
<b>Violent Total:</b>		5	5	0.00%	18	14	28.57%	72	85	-15.29%
<b>Property</b>	Burglary - Residential	1	2	-50.00%	5	9	-44.44%	55	55	0.00%
	Burglary Garage	2	2	0.00%	6	2	200.00%	22	33	-33.33%
	Burglary Commercial	1	1	0.00%	4	2	100.00%	14	22	-36.36%
	Larceny	21	30	-30.00%	90	66	36.36%	468	540	-13.33%
	Vehicle Theft	0	1	-100.00%	10	18	-44.44%	92	70	31.43%
	Arson	0	0		0	1	-100.00%	3	1	200.00%
<b>Property Total:</b>		25	36	-30.56%	115	98	17.35%	654	721	-9.29%
<b>Preliminary Part 1 Crime Totals:</b>		30	41	-26.83%	133	112	18.75%	726	806	-9.93%
<b>Current 7 Day Period:</b>		5/24/2020 - 5/30/2020			<b>Prior 7 Day Period:</b>		5/17/2020 - 5/23/2020			
<b>Current 28 Day Period:</b>		5/3/2020 - 5/30/2020			<b>Prior 28 Day Period:</b>		4/5/2020 - 5/2/2020			
<b>Current YTD Day Period:</b>		1/1/2020 - 5/30/2020			<b>Prior YTD Period:</b>		1/1/2019 - 5/30/2019			

Prepared by SPD Crime Analysis Office - Tuesday, June 2, 2020

**NOTE:** SPD moved from UCR to the NIBRS reporting standard on 10/4/16 following the transition to a new RMS System. [Numbers on CompStat reports prior to this date should not be used as a comparison to those on this report.](#) Additional info on these reporting standards can be found on the FBI website: <https://ucr.fbi.gov/nibrs-overview>

This chart represents Preliminary counts of selected crime categories from Police Case Reports. Full statistical analysis to determine the confidence level of this data has not been performed. The % change columns on the preliminary counts differ from the percentage change on the NIBRS crime report, sometimes significantly. The CompStat report is designed for operational use and includes only selected NIBRS categories and coding less complex than full NIBRS rules. Official statistics for these and other NIBRS categories can be found on WASPC & FBI websites once available.





**City of Spokane**  
**Central District (P2)**  
**Selected**  
**Crime Types**  
**2020-05-24 to 2020-05-30**  
 Prepared By:  
 Crime Analysis Unit  
 Spokane Police Department

**Legend**


**NIBRS Events**

- |                   |                    |                      |                     |
|-------------------|--------------------|----------------------|---------------------|
| Criminal Homicide | Robbery Commercial | Aggravated Assault   | Burglary Commercial |
| Rape              | Robbery Person     | Burglary Residential | Vehicle Prowling    |
|                   |                    | Burglary Garage      | Vehicle Theft       |
|                   |                    |                      | Arson               |

Cases Represent LERMS Crime Codes  
 Points may indicate multiple events  
 Note: Veh Prowl is only Larceny category displayed



For Additional Information on Incidents  
 pertaining to an Area, Trend, or Pattern  
 Contact Information Analysis



**THIS IS NOT A LEGAL DOCUMENT:**  
 The information shown on this map is compiled  
 from various sources and is subject to constant  
 revision. Information shown on this map should  
 not be used to determine the location of facilities  
 in relationship to property lines, section lines,  
 streets, etc.

Sunday - Saturday

NW - Central District (P2)

5/24/2020 TO 5/30/2020



<u>A/C</u>	<u>Offense Statute</u>	<u>Address</u>	<u>Reported Date</u>	<u>Dist</u>
<b><u>SPA2EG</u></b>				
C	ASSAULT 2D	3000 N DIVISION ST	5/26/2020	P3
C	BURGLARY 2D COMMERCIAL	1600 W NORTHWEST BLVD	5/28/2020	P1
C	DRIVE BY SHOOTING	N CEDAR ST / W ALICE AVE	5/28/2020	P1
C	MAIL THEFT	400 W EUCLID AVE	5/30/2020	P2
C	THEFT 1D ALL OTHER	3000 N DIVISION ST	5/26/2020	P3
C	THEFT 2D ALL OTHER	400 W BUCKEYE AVE	5/28/2020	P2
C	THEFT 2D FROM MOTOR VEHICLE	1400 W YORK AVE	5/26/2020	P2
C	THEFT 3D ALL OTHER	500 W MANSFIELD AVE	5/26/2020	P2
C	THEFT 3D ALL OTHER	700 W MAXWELL AVE	5/26/2020	P2
C	THEFT 3D ALL OTHER	800 W MAXWELL AVE	5/28/2020	P2
C	THEFT 3D ALL OTHER	1400 W DALTON AVE	5/29/2020	P2
C	THEFT 3D FROM BUILDING	800 W MAXWELL AVE	5/28/2020	P2
C	THEFT 3D FROM MOTOR VEHICLE	1400 W SHANNON AVE	5/26/2020	P2
C	THEFT 3D FROM MOTOR VEHICLE	3000 N STEVENS ST	5/26/2020	P2
C	THEFT 3D FROM MOTOR VEHICLE	2100 N ASH ST	5/29/2020	P2
<b><u>SPA2RS</u></b>				
C	THEFT 3D FROM MOTOR VEHICLE	900 N WASHINGTON ST	5/29/2020	P2
<b><u>SPA2WC</u></b>				
C	ASSAULT 2D	N LINDEKE ST / W BROADWAY AVE	5/28/2020	P1
C	BURGLARY 1D FROM RESIDENCE	2300 W SHARP AVE	5/24/2020	P1
C	BURGLARY 2D GARAGE	1200 W AUGUSTA AVE	5/26/2020	P2
C	BURGLARY 2D GARAGE	1400 W HIGHLINE LN	5/28/2020	P2
C	ROBBERY 1D PERSON	2100 W COLLEGE AVE	5/25/2020	P1
C	THEFT 2D ALL OTHER	1700 N ASH ST	5/27/2020	P2
A	THEFT 2D ALL OTHER	1300 W BOONE AVE	5/28/2020	P1
C	THEFT 2D FROM MOTOR VEHICLE	1500 N ASH ST	5/26/2020	P2
C	THEFT 3D ALL OTHER	1200 W MAXWELL AVE	5/24/2020	P2
C	THEFT 3D ALL OTHER	600 N CEDAR ST	5/24/2020	P2
C	THEFT 3D ALL OTHER	1400 W MALLON AVE	5/28/2020	P2
C	THEFT 3D FROM MOTOR VEHICLE	2400 W COLLEGE AVE	5/28/2020	P2
<b><u>SPA2WH</u></b>				
C	ASSAULT 2D	2800 W ELLIOTT DR	5/28/2020	P1
C	THEFT 3D FROM BUILDING	3100 W FORT GEORGE WRIGHT DR	5/28/2020	P2



POLICE SUMMARY - Ending: Saturday, May 30, 2020



## NE - Neva-Wood District (P3)

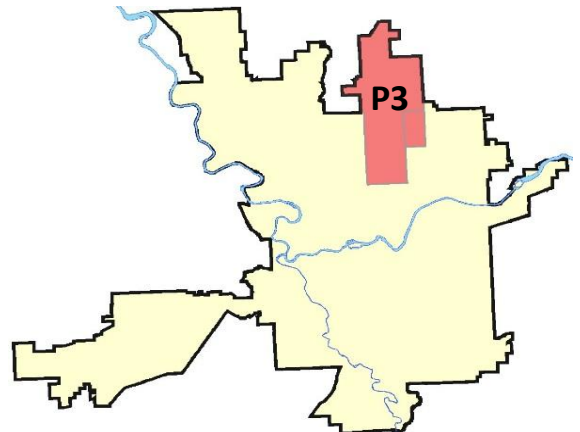
### Preliminary IBR Counts

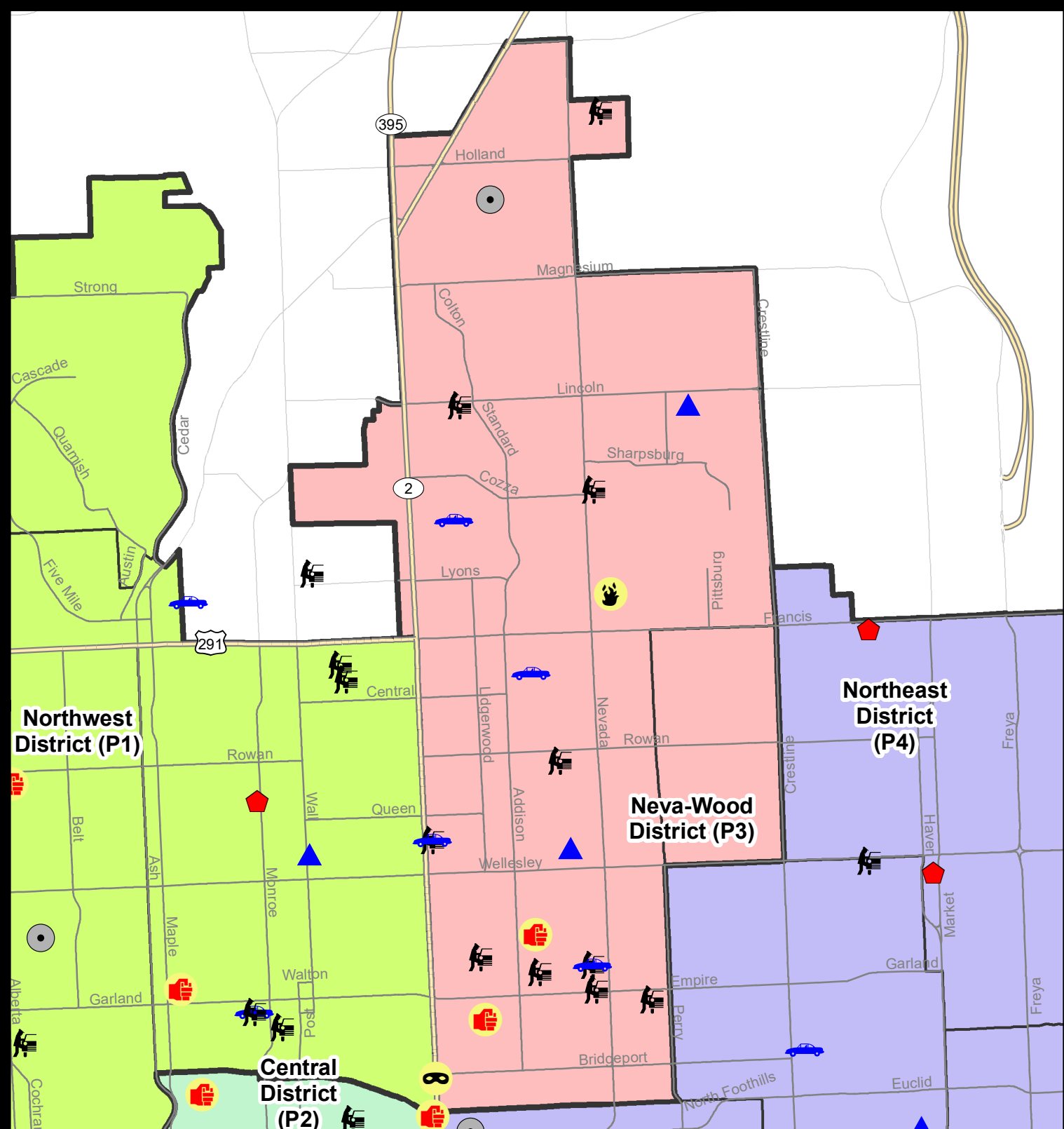
NIBRS Categories (Part 1 Selected)		7 Day Comparison			28 Day Comparison			YTD Comparison		
		Current	Prior	Percent	Current	Prior	Percent	Current	Prior	Percent
<b>Violent</b>	Criminal Homicide	0	0		0	0		1	0	
	Rape	0	0		4	1	300.00%	12	17	-29.41%
	Robbery - Commercial	0	0		0	0		16	12	33.33%
	Robbery - Person	1	0		1	1	0.00%	13	14	-7.14%
	Aggravated Assault - Non DV	1	0		4	5	-20.00%	23	32	-28.13%
	Aggravated Assault - DV	1	1	0.00%	5	6	-16.67%	21	23	-8.70%
<b>Violent Total:</b>		3	1	200.00%	14	13	7.69%	86	98	-12.24%
<b>Property</b>	Burglary - Residential	0	6	-100.00%	8	11	-27.27%	46	58	-20.69%
	Burglary Garage	2	3	-33.33%	13	8	62.50%	41	52	-21.15%
	Burglary Commercial	1	0		3	4	-25.00%	39	26	50.00%
	Larceny	21	42	-50.00%	129	107	20.56%	824	976	-15.57%
	Vehicle Theft	4	1	300.00%	14	20	-30.00%	99	129	-23.26%
	Arson	1	0		2	0		2	4	-50.00%
<b>Property Total:</b>		29	52	-44.23%	169	150	12.67%	1051	1245	-15.58%
<b>Preliminary Part 1 Crime Totals:</b>		32	53	-39.62%	183	163	12.27%	1137	1343	-15.34%
<b>Current 7 Day Period:</b>		5/24/2020 - 5/30/2020			<b>Prior 7 Day Period:</b>		5/17/2020 - 5/23/2020			
<b>Current 28 Day Period:</b>		5/3/2020 - 5/30/2020			<b>Prior 28 Day Period:</b>		4/5/2020 - 5/2/2020			
<b>Current YTD Day Period:</b>		1/1/2020 - 5/30/2020			<b>Prior YTD Period:</b>		1/1/2019 - 5/30/2019			

Prepared by SPD Crime Analysis Office - Tuesday, June 2, 2020

**NOTE:** SPD moved from UCR to the NIBRS reporting standard on 10/4/16 following the transition to a new RMS System. [Numbers on CompStat reports prior to this date should not be used as a comparison to those on this report.](#) Additional info on these reporting standards can be found on the FBI website: <https://ucr.fbi.gov/nibrs-overview>

This chart represents Preliminary counts of selected crime categories from Police Case Reports. Full statistical analysis to determine the confidence level of this data has not been performed. The % change columns on the preliminary counts differ from the percentage change on the NIBRS crime report, sometimes significantly. The CompStat report is designed for operational use and includes only selected NIBRS categories and coding less complex than full NIBRS rules. Official statistics for these and other NIBRS categories can be found on WASPC & FBI websites once available.





# City of Spokane

### Neva-Wood District (P3)

## Selected Crime Codes

**2020-05-24 to 2020-05-30**

**Prepared By:  
Crime Analysis Unit  
Spokane Police Department**


### Legend

## NIBRS Events



*Cases Represent LERMS Crime Codes*  
*Points may indicate multiple events*  
*Note: Veh Prowl is only Larceny displayed*

*For Additional Information on  
Incidents pertaining to an  
Area, Trend, or Pattern  
Contact Information Analysis*



**THIS IS NOT A LEGAL DOCUMENT:**  
The information shown on this map is compiled from various sources and is subject to constant revision. Information shown on this map should not be used to determine the location of facilities in relationship to property lines, section lines, streets, etc.

Sunday - Saturday

5/24/2020 TO 5/30/2020

NE - Neva-Wood District (P3)



<u>A/C</u>	<u>Offense Statute</u>	<u>Address</u>	<u>Reported Date</u>	<u>Dist</u>
<b><u>SPB3NL</u></b>				
C	ARSON 2D	6500 N NEVADA ST	5/25/2020	P3
C	ASSAULT 2D	500 E RICH AVE	5/28/2020	P4
C	ASSAULT 3D WEAPON OR NEGLIGENT INJURY	200 E KIERNAN AVE	5/25/2020	P4
C	BURGLARY 2D COMMERCIAL	9200 N COLTON ST	5/27/2020	P2
C	BURGLARY 2D GARAGE	1700 E LINCOLN RD	5/26/2020	P3
C	BURGLARY 2D GARAGE	4800 N CINCINNATI ST	5/30/2020	P3
C	ROBBERY 1D PERSON	N DIVISION ST / W GRAY CT	5/27/2020	P3
C	THEFT 2D ALL OTHER	9200 N COLTON ST	5/26/2020	P3
C	THEFT 2D FROM MOTOR VEHICLE	9700 N MORTON CT	5/27/2020	P3
C	THEFT 2D FROM MOTOR VEHICLE	1200 E PROVIDENCE AVE	5/28/2020	P3
C	THEFT 3D ALL OTHER	600 E ROWAN AVE	5/25/2020	P3
C	THEFT 3D ALL OTHER	5400 N LIDGERWOOD ST	5/29/2020	P3
C	THEFT 3D CITY SHOPLIFTING	9200 N NEVADA ST	5/25/2020	P3
C	THEFT 3D CITY SHOPLIFTING	9200 N COLTON ST	5/29/2020	P3
C	THEFT 3D FROM BUILDING	6600 N DIVISION ST	5/30/2020	P2
A	THEFT 3D FROM MOTOR VEHICLE	500 E WALTON AVE	5/24/2020	P3
A	THEFT 3D FROM MOTOR VEHICLE	700 E NORTH AVE	5/24/2020	P3
C	THEFT 3D FROM MOTOR VEHICLE	800 E WALTON AVE	5/25/2020	P4
C	THEFT 3D FROM MOTOR VEHICLE	900 E EMPIRE AVE	5/25/2020	P3
C	THEFT 3D FROM MOTOR VEHICLE	1000 E COZZA DR	5/26/2020	P3
A	THEFT 3D FROM MOTOR VEHICLE	200 E LACROSSE AVE	5/27/2020	P3
C	THEFT 3D FROM MOTOR VEHICLE	200 E LINCOLN RD	5/29/2020	P3
C	THEFT 3D FROM MOTOR VEHICLE	4700 N DIVISION ST	5/29/2020	P2
C	THEFT 3D SHOPLIFTING	9200 N NEVADA ST	5/25/2020	P4
C	THEFT 3D SHOPLIFTING	7500 N DIVISION ST	5/29/2020	P2
C	THEFT 3D SHOPLIFTING	6600 N DIVISION ST	5/29/2020	P3
C	THEFT 3D SHOPLIFTING	9100 N NEWPORT HWY	5/30/2020	P3
C	THEFT OF MOTOR VEHICLE	800 E WALTON AVE	5/25/2020	P4
C	THEFT OF MOTOR VEHICLE	6000 N STANDARD ST	5/26/2020	P4
C	THEFT OF MOTOR VEHICLE	7000 N COLTON ST	5/27/2020	P3
C	THEFT OF MOTOR VEHICLE	4700 N DIVISION ST	5/28/2020	P3
<b><u>SPB3WH</u></b>				
C	THEFT 3D FROM BUILDING	2000 E WELLESLEY AVE	5/25/2020	P3

POLICE SUMMARY - Ending: Saturday, May 30, 2020



## NE - Northeast District (P4)

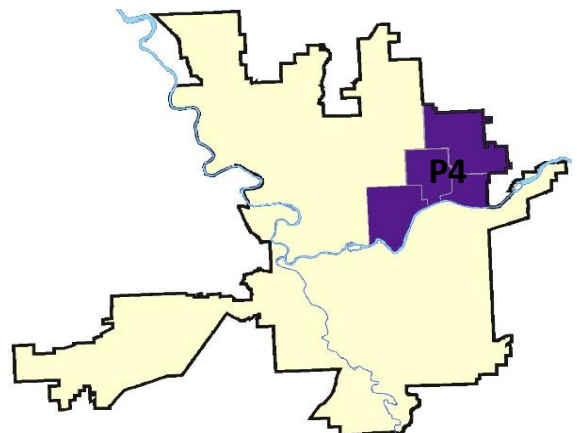
### Preliminary IBR Counts

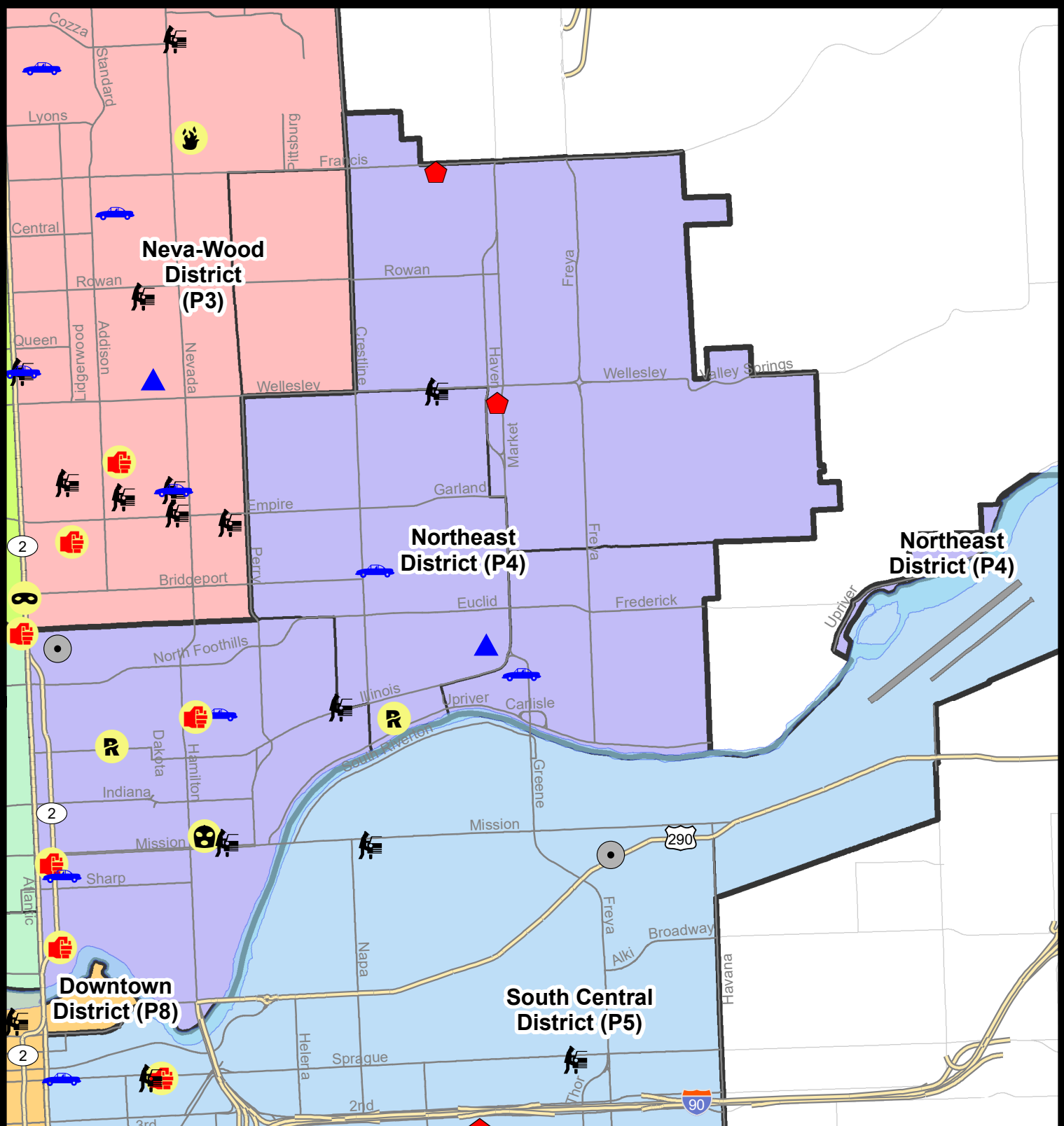
NIBRS Categories (Part 1 Selected)		7 Day Comparison			28 Day Comparison			YTD Comparison		
		Current	Prior	Percent	Current	Prior	Percent	Current	Prior	Percent
<b>Violent</b>	Criminal Homicide	0	0		0	0		1	0	
	Rape	2	2	0.00%	5	1	400.00%	10	20	-50.00%
	Robbery - Commercial	1	0		1	0		1	9	-88.89%
	Robbery - Person	0	0		1	3	-66.67%	14	7	100.00%
	Aggravated Assault - Non DV	0	2	-100.00%	5	10	-50.00%	35	40	-12.50%
	Aggravated Assault - DV	3	1	200.00%	5	1	400.00%	15	16	-6.25%
<b>Violent Total:</b>		6	5	20.00%	17	15	13.33%	76	92	-17.39%
<b>Property</b>	Burglary - Residential	2	3	-33.33%	8	12	-33.33%	60	57	5.26%
	Burglary Garage	1	2	-50.00%	5	8	-37.50%	33	23	43.48%
	Burglary Commercial	1	1	0.00%	3	5	-40.00%	18	20	-10.00%
	Larceny	13	31	-58.06%	86	90	-4.44%	510	663	-23.08%
	Vehicle Theft	4	1	300.00%	12	11	9.09%	83	112	-25.89%
	Arson	0	0		1	4	-75.00%	5	1	400.00%
<b>Property Total:</b>		21	38	-44.74%	115	130	-11.54%	709	876	-19.06%
<b>Preliminary Part 1 Crime Totals:</b>		27	43	-37.21%	132	145	-8.97%	785	968	-18.90%
<b>Current 7 Day Period:</b>		5/24/2020 - 5/30/2020			<b>Prior 7 Day Period:</b>		5/17/2020 - 5/23/2020			
<b>Current 28 Day Period:</b>		5/3/2020 - 5/30/2020			<b>Prior 28 Day Period:</b>		4/5/2020 - 5/2/2020			
<b>Current YTD Day Period:</b>		1/1/2020 - 5/30/2020			<b>Prior YTD Period:</b>		1/1/2019 - 5/30/2019			

Prepared by SPD Crime Analysis Office - Tuesday, June 2, 2020

**NOTE:** SPD moved from UCR to the NIBRS reporting standard on 10/4/16 following the transition to a new RMS System. [Numbers on CompStat reports prior to this date should not be used as a comparison to those on this report.](#) Additional info on these reporting standards can be found on the FBI website: <https://ucr.fbi.gov/nibrs-overview>

This chart represents Preliminary counts of selected crime categories from Police Case Reports. Full statistical analysis to determine the confidence level of this data has not been performed. The % change columns on the preliminary counts differ from the percentage change on the NIBRS crime report, sometimes significantly. The CompStat report is designed for operational use and includes only selected NIBRS categories and coding less complex than full NIBRS rules. Official statistics for these and other NIBRS categories can be found on WASPC & FBI websites once available.

















**City of Spokane**  
**Northeast District (P4)**  
**Selected Crime Codes**  
**2020-05-24 to 2020-05-30**  
 Prepared By:  
**Crime Analysis Unit**  
**Spokane Police Department**

**Legend**

**NIBRS Events**


 Criminal Homicide	 Robbery Person	 Burglary Commercial
 Rape	 Aggravated Assault	 Vehicle Prowling
 Robbery Commercial	 Burglary Residential	 Vehicle Theft
	 Burglary Garage	 Arson




*For Additional Information on Incidents pertaining to an Area, Trend, or Pattern Contact Information Analysis*


*Cases Represent LERMS Crime Codes  
 Points may indicate multiple events  
 Note: Veh Prowl is only Larceny displayed*

0 0.2 0.4 0.8 Miles





**THIS IS NOT A LEGAL DOCUMENT:**  
 The information shown on this map is compiled from various sources and is subject to constant revision. Information shown on this map should not be used to determine the location of facilities in relationship to property lines, section lines, streets, etc.



Sunday - Saturday

NE - Northeast District (P4)

5/24/2020 TO 5/30/2020



<u>A/C</u>	<u>Offense Statute</u>	<u>Address</u>	<u>Reported Date</u>	<u>Dist</u>
<b><u>SPB4BE</u></b>				
C	BURGLARY 2D GARAGE	2900 E CLEVELAND AVE	5/28/2020	P4
A	MAIL THEFT	1400 E OSTRANDER AVE	5/26/2020	P4
C	RAPE 1D		5/28/2020	P4
C	THEFT 1D FROM MOTOR VEHICLE	1900 E ILLINOIS AVE	5/27/2020	P4
C	THEFT 3D ALL OTHER	3900 N CRESTLINE ST	5/26/2020	P4
C	THEFT 3D FROM MOTOR VEHICLE	2600 E WELLESLEY AVE	5/24/2020	P4
C	THEFT 3D VEHICLE PARTS AND ACCESSORIES	1700 E LACROSSE AVE	5/29/2020	P4
C	THEFT OF MOTOR VEHICLE	3400 N LEE ST	5/28/2020	P4
<b><u>SPB4HI</u></b>				
C	RESIDENTIAL BURGLARY	6200 N LACEY ST	5/28/2020	P4
C	RESIDENTIAL BURGLARY	3000 E HOFFMAN AVE	5/29/2020	P4
C	THEFT 3D ALL OTHER	3900 N FREYA ST	5/26/2020	P4
C	THEFT 3D CITY FROM BUILDING	3000 E ROWAN AVE	5/30/2020	P4
<b><u>SPB4LO</u></b>				
C	ASSAULT 2D	900 N RUBY PL	5/26/2020	P1
C	ASSAULT 2D	1400 N RUBY ST	5/26/2020	P2
C	ASSAULT 2D	2400 N NEVADA ST	5/28/2020	P2
C	BURGLARY 2D COMMERCIAL	100 E CLEVELAND AVE	5/30/2020	P2
C	BURGLARY 2D FENCED AREA	100 E SINTO AVE	5/28/2020	P4
C	RAPE 2D		5/24/2020	P3
C	ROBBERY 2D COMMERCIAL	900 E MISSION AVE	5/30/2020	P2
C	THEFT 3D FROM MOTOR VEHICLE	1100 E MISSION AVE	5/28/2020	P4
C	THEFT 3D SHOPLIFTING	1700 N DIVISION ST	5/29/2020	P4
C	THEFT OF MOTOR VEHICLE	100 E SINTO AVE	5/28/2020	P4
C	THEFT OF MOTOR VEHICLE	2400 N COLUMBUS ST	5/29/2020	P1
C	THEFT-CITY (Shoplifting)	2400 N DIVISION ST	5/27/2020	
<b><u>SPB4MI</u></b>				
C	MAIL THEFT	3600 E BRIDGEPORT AVE	5/28/2020	P4
C	THEFT 3D VEHICLE PARTS AND ACCESSORIES	5700 E UPRIVER DR	5/29/2020	P4
C	THEFT OF MOTOR VEHICLE	3100 E MARIETTA AVE	5/24/2020	P4



# SPOKANE POLICE DEPARTMENT



## **SOUTH** **Police Service Area**

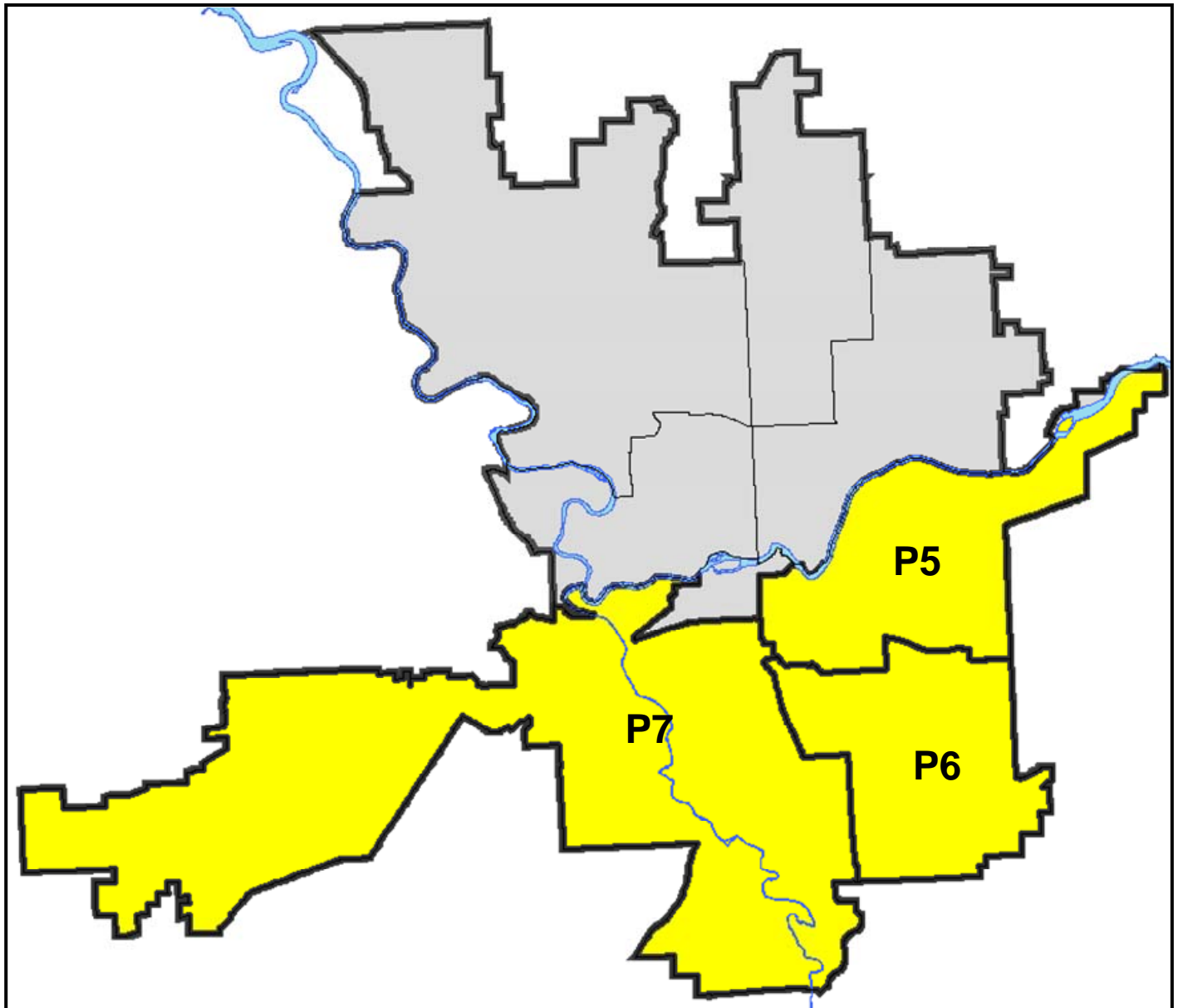
### PSA Commander

**Captain Tracie Meidl**

**South Central District (P5)**

**Southeast District (P6)**

**Southwest District (P7)**



POLICE SUMMARY - Ending: Saturday, May 30, 2020

## ***SOUTH PRECINCT (P5, P6, and P7)***



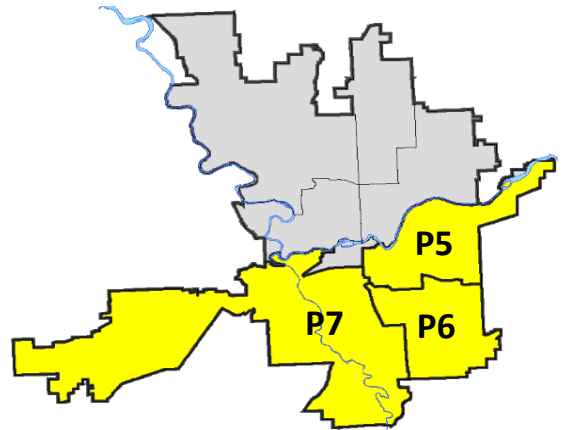
### Preliminary IBR Counts

NIBRS Categories (Part 1 Selected)		7 Day Comparison			28 Day Comparison			YTD Comparison		
		Current	Prior	Percent	Current	Prior	Percent	Current	Prior	Percent
<b>Violent</b>	Criminal Homicide	0	0		0	0		0	2	-100.00%
	Rape	1	1	0.00%	4	3	33.33%	21	24	-12.50%
	Robbery - Commercial	0	0		1	1	0.00%	7	3	133.33%
	Robbery - Person	1	0		4	9	-55.56%	22	27	-18.52%
	Aggravated Assault - Non DV	4	2	100.00%	17	8	112.50%	53	65	-18.46%
	Aggravated Assault - DV	1	2	-50.00%	8	9	-11.11%	48	42	14.29%
<b>Violent Total:</b>		7	5	40.00%	34	30	13.33%	151	163	-7.36%
<b>Property</b>	Burglary - Residential	6	8	-25.00%	24	14	71.43%	124	109	13.76%
	Burglary Garage	6	3	100.00%	19	22	-13.64%	87	74	17.57%
	Burglary Commercial	3	5	-40.00%	19	22	-13.64%	83	67	23.88%
	Larceny	62	37	67.57%	214	229	-6.55%	1145	1148	-0.26%
	Vehicle Theft	5	5	0.00%	19	25	-24.00%	163	136	19.85%
	Arson	1	0		5	1	400.00%	12	6	100.00%
<b>Property Total:</b>		83	58	43.10%	300	313	-4.15%	1614	1540	4.81%
<b>Preliminary Part 1 Crime Totals:</b>		90	63	42.86%	334	343	-2.62%	1765	1703	3.64%
<b>Current 7 Day Period:</b>		5/24/2020 - 5/30/2020			<b>Prior 7 Day Period:</b>		5/17/2020 - 5/23/2020			
<b>Current 28 Day Period:</b>		5/3/2020 - 5/30/2020			<b>Prior 28 Day Period:</b>		4/5/2020 - 5/2/2020			
<b>Current YTD Day Period:</b>		1/1/2020 - 5/30/2020			<b>Prior YTD Period:</b>		1/1/2019 - 5/30/2019			

Prepared by SPD Crime Analysis Office - Tuesday, June 2, 2020

**NOTE:** SPD moved from UCR to the NIBRS reporting standard on 10/4/16 following the transition to a new RMS System. [Numbers on CompStat reports prior to this date should not be used as a comparison to those on this report.](#) Additional info on these reporting standards can be found on the FBI website: <https://ucr.fbi.gov/nibrs-overview>

This chart represents Preliminary counts of selected crime categories from Police Case Reports. Full statistical analysis to determine the confidence level of this data has not been performed. The % change columns on the preliminary counts differ from the percentage change on the NIBRS crime report, sometimes significantly. The CompStat report is designed for operational use and includes only selected NIBRS categories and coding less complex than full NIBRS rules. Official statistics for these and other NIBRS categories can be found on WASPC & FBI websites once available.



POLICE SUMMARY - Ending: Saturday, May 30, 2020



## SE - South Central District (P5)

### Preliminary IBR Counts


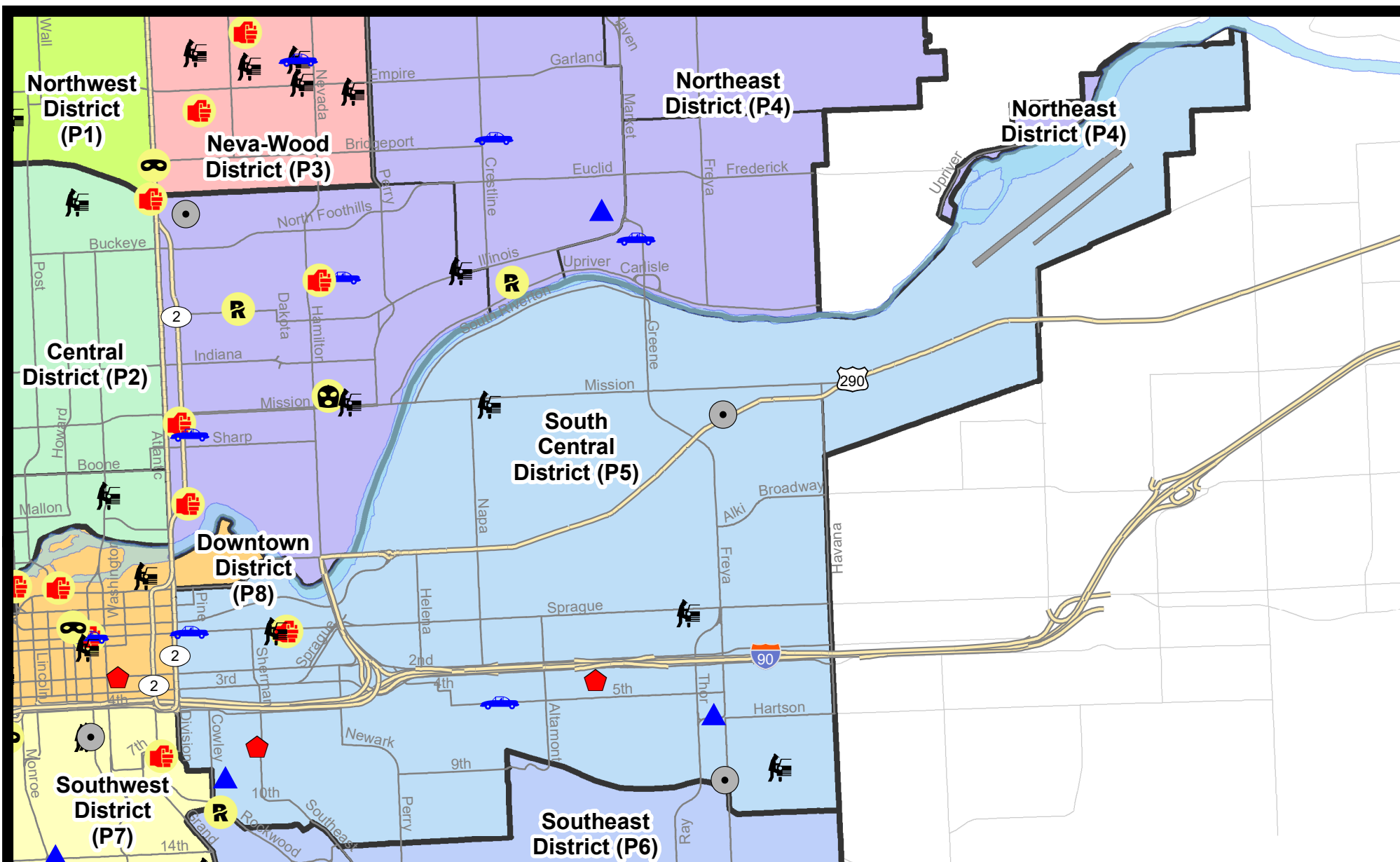
NIBRS Categories (Part 1 Selected)		7 Day Comparison			28 Day Comparison			YTD Comparison		
		Current	Prior	Percent	Current	Prior	Percent	Current	Prior	Percent
<b>Violent</b>	Criminal Homicide	0	0		0	0		0	2	-100.00%
	Rape	0	0		2	1	100.00%	6	8	-25.00%
	Robbery - Commercial	0	0		0	0		1	2	-50.00%
	Robbery - Person	0	0		2	3	-33.33%	8	14	-42.86%
	Aggravated Assault - Non DV	1	1	0.00%	7	5	40.00%	30	33	-9.09%
	Aggravated Assault - DV	0	1	-100.00%	5	3	66.67%	22	19	15.79%
<b>Violent Total:</b>		1	2	-50.00%	16	12	33.33%	67	78	-14.10%
<b>Property</b>	Burglary - Residential	2	2	0.00%	5	6	-16.67%	42	28	50.00%
	Burglary Garage	2	0		3	1	200.00%	13	14	-7.14%
	Burglary Commercial	2	2	0.00%	8	13	-38.46%	39	38	2.63%
	Larceny	21	8	162.50%	60	70	-14.29%	396	427	-7.26%
	Vehicle Theft	2	2	0.00%	7	14	-50.00%	70	61	14.75%
	Arson	0	0		0	1	-100.00%	5	4	25.00%
<b>Property Total:</b>		29	14	107.14%	83	105	-20.95%	565	572	-1.22%
<b>Preliminary Part 1 Crime Totals:</b>		30	16	87.50%	99	117	-15.38%	632	650	-2.77%
<b>Current 7 Day Period:</b>		5/24/2020 - 5/30/2020			<b>Prior 7 Day Period:</b>		5/17/2020 - 5/23/2020			
<b>Current 28 Day Period:</b>		5/3/2020 - 5/30/2020			<b>Prior 28 Day Period:</b>		4/5/2020 - 5/2/2020			
<b>Current YTD Day Period:</b>		1/1/2020 - 5/30/2020			<b>Prior YTD Period:</b>		1/1/2019 - 5/30/2019			

Prepared by SPD Crime Analysis Office - Tuesday, June 2, 2020

**NOTE:** SPD moved from UCR to the NIBRS reporting standard on 10/4/16 following the transition to a new RMS System. [Numbers on CompStat reports prior to this date should not be used as a comparison to those on this report.](#) Additional info on these reporting standards can be found on the FBI website: <https://ucr.fbi.gov/nibrs-overview>

This chart represents Preliminary counts of selected crime categories from Police Case Reports. Full statistical analysis to determine the confidence level of this data has not been performed. The % change columns on the preliminary counts differ from the percentage change on the NIBRS crime report, sometimes significantly. The CompStat report is designed for operational use and includes only selected NIBRS categories and coding less complex than full NIBRS rules. Official statistics for these and other NIBRS categories can be found on WASPC & FBI websites once available.





**City of Spokane**  
**South Central District (P5)**  
**Selected**  
**Crime Types**  
**2020-05-24 to 2020-05-30**  
 Prepared By:  
 Crime Analysis Unit  
 Spokane Police Department

#### Legend

##### NIBRS Events



Robbery Commercial



Robbery Person



Aggravated Assault



Burglary Residential



Burglary Garage



Burglary Commercial



Vehicle Prowling



Vehicle Theft



Arson

Cases Represent LERMS Crime Codes  
 Points may indicate multiple events  
 Note: Veh Prowl is only Larceny category displayed



For Additional Information on Incidents  
 pertaining to an Area, Trend, or Pattern  
 Contact Information Analysis

0 0.2 0.4 0.6 0.8 1 Miles



**THIS IS NOT A LEGAL DOCUMENT:**  
 The information shown on this map is compiled  
 from various sources and is subject to constant  
 revision. Information shown on this map should  
 not be used to determine the location of facilities  
 in relationship to property lines, section lines,  
 streets, etc.

Sunday - Saturday

5/24/2020 TO 5/30/2020

SE - South Central District (P5)



<u>A/C</u>	<u>Offense Statute</u>	<u>Address</u>	<u>Reported Date</u>	<u>Dist</u>
<b><u>SPC5EC</u></b>				
A	BURGLARY 2D COMMERCIAL	1000 S FREYA ST	5/28/2020	P6
C	BURGLARY 2D FENCED AREA	4000 E MAIN AVE	5/29/2020	P5
C	BURGLARY 2D GARAGE	200 E 9TH AVE	5/26/2020	P5
C	BURGLARY 2D GARAGE	600 S FERRALL ST	5/27/2020	P5
C	RESIDENTIAL BURGLARY	2700 E 4TH AVE	5/24/2020	P5
A	RESIDENTIAL BURGLARY	700 S SHERMAN ST	5/26/2020	P6
C	THEFT 1D ALL OTHER	2600 E HARTSON AVE	5/26/2020	P5
C	THEFT 2D ALL OTHER	2400 E 5TH AVE	5/27/2020	P5
C	THEFT 2D FROM BUILDING	3600 E 13TH AVE	5/30/2020	P6
C	THEFT 3D CITY SHOPLIFTING	400 S THOR ST	5/30/2020	P6
C	THEFT 3D FROM BUILDING	2700 E 4TH AVE	5/24/2020	P5
C	THEFT 3D FROM BUILDING	200 E 3RD AVE	5/29/2020	P5
C	THEFT 3D FROM MOTOR VEHICLE	3900 E PRATT AVE	5/25/2020	P5
C	THEFT 3D FROM MOTOR VEHICLE	600 E SPRAGUE AVE	5/26/2020	P5
C	THEFT 3D FROM MOTOR VEHICLE	3300 E SPRAGUE AVE	5/27/2020	P5
C	THEFT OF MOTOR VEHICLE	E SPRAGUE AVE / S PINE ST	5/25/2020	P8
C	THEFT OF MOTOR VEHICLE	E 5TH AVE / S CRESTLINE ST	5/26/2020	P6
C	VEHICULAR ASSAULT	700 E SPRAGUE AVE	5/27/2020	P6
<b><u>SPC5GP</u></b>				
C	BURGLARY 2D COMMERCIAL	3600 E TRENT AVE	5/25/2020	P6
C	MAIL THEFT	2100 E MALLON AVE	5/30/2020	P6
C	THEFT 2D ALL OTHER	3000 E INDIANA AVE	5/25/2020	P5
C	THEFT 3D ALL OTHER	1800 E SINTO AVE	5/28/2020	P5
C	THEFT 3D ALL OTHER	1900 E MISSION AVE	5/28/2020	P6
C	THEFT 3D ALL OTHER	1800 E MARSHALL AVE	5/28/2020	P5
C	THEFT 3D CITY FROM BUILDING	2100 E MALLON AVE	5/30/2020	P6
C	THEFT 3D FROM BUILDING	1200 N STONE ST	5/30/2020	P5
A	THEFT 3D FROM MOTOR VEHICLE	2100 E MISSION AVE	5/26/2020	P5
C	THEFT 3D SHOPLIFTING	1900 E MISSION AVE	5/24/2020	P5
C	THEFT 3D SHOPLIFTING	1900 E MISSION AVE	5/28/2020	P5
C	THEFT 3D SHOPLIFTING	1900 E MISSION AVE	5/28/2020	P6

POLICE SUMMARY - Ending: Saturday, May 30, 2020



## SE - Southeast District (P6)

### Preliminary IBR Counts

NIBRS Categories (Part 1 Selected)		7 Day Comparison			28 Day Comparison			YTD Comparison		
		Current	Prior	Percent	Current	Prior	Percent	Current	Prior	Percent
<b>Violent</b>	Criminal Homicide	0	0		0	0		0	0	
	Rape	1	0		1	0		3	5	-40.00%
	Robbery - Commercial	0	0		1	1	0.00%	4	1	300.00%
	Robbery - Person	0	0		0	1	-100.00%	4	5	-20.00%
	Aggravated Assault - Non DV	0	0		2	2	0.00%	6	8	-25.00%
	Aggravated Assault - DV	0	0		0	1	-100.00%	11	7	57.14%
<b>Violent Total:</b>		1	0		4	5	-20.00%	28	26	7.69%
<b>Property</b>	Burglary - Residential	1	2	-50.00%	5	4	25.00%	32	22	45.45%
	Burglary Garage	1	0		6	14	-57.14%	40	25	60.00%
	Burglary Commercial	0	0		4	3	33.33%	11	5	120.00%
	Larceny	9	4	125.00%	41	50	-18.00%	244	234	4.27%
	Vehicle Theft	1	2	-50.00%	6	4	50.00%	29	30	-3.33%
	Arson	0	0		2	0		2	1	100.00%
<b>Property Total:</b>		12	8	50.00%	64	75	-14.67%	358	317	12.93%
<b>Preliminary Part 1 Crime Totals:</b>		13	8	62.50%	68	80	-15.00%	386	343	12.54%
<b>Current 7 Day Period:</b>		5/24/2020 - 5/30/2020			<b>Prior 7 Day Period:</b>		5/17/2020 - 5/23/2020			
<b>Current 28 Day Period:</b>		5/3/2020 - 5/30/2020			<b>Prior 28 Day Period:</b>		4/5/2020 - 5/2/2020			
<b>Current YTD Day Period:</b>		1/1/2020 - 5/30/2020			<b>Prior YTD Period:</b>		1/1/2019 - 5/30/2019			

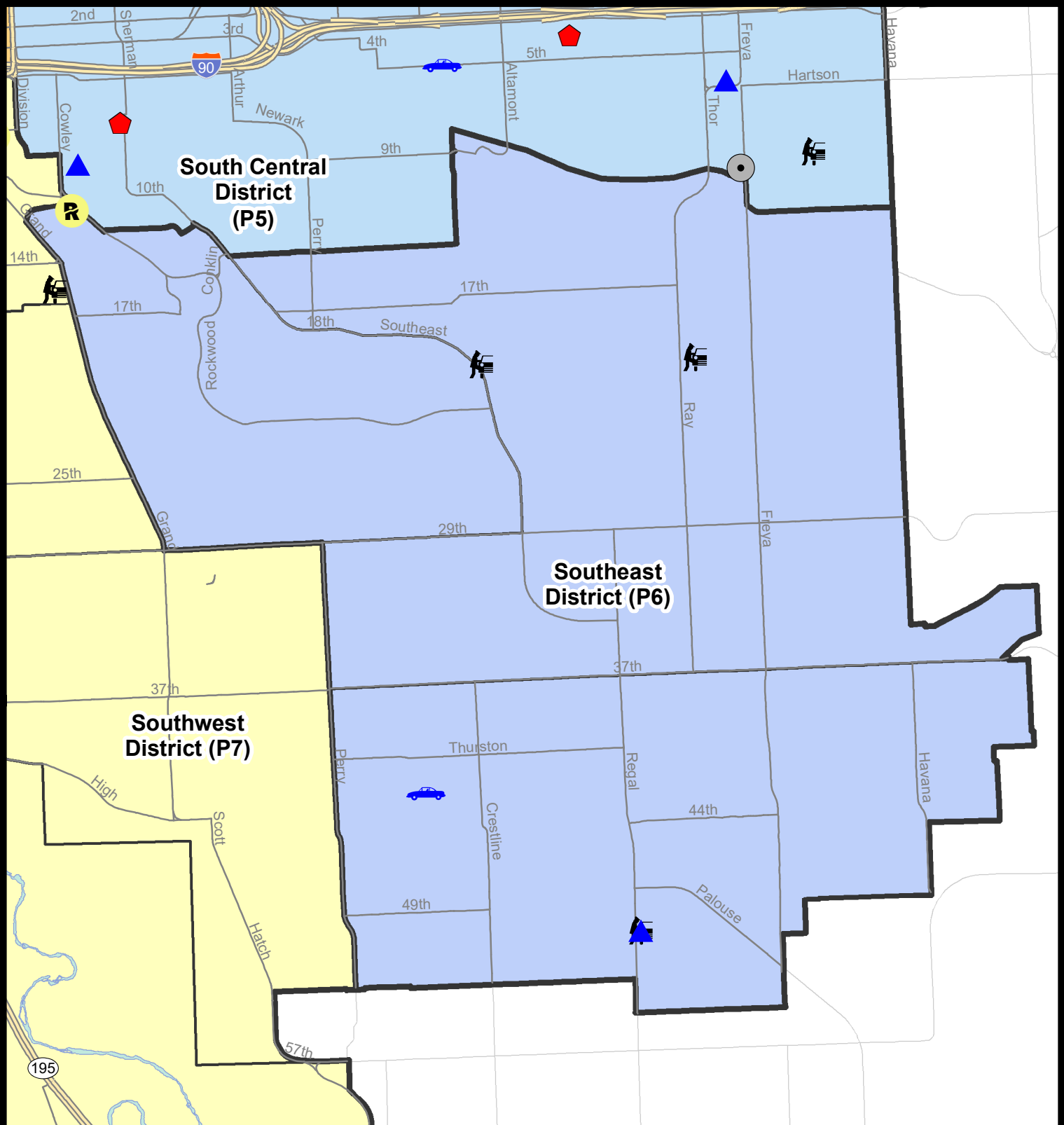
Prepared by SPD Crime Analysis Office - Tuesday, June 2, 2020

**NOTE:** SPD moved from UCR to the NIBRS reporting standard on 10/4/16 following the transition to a new RMS System. [Numbers on CompStat reports prior to this date should not be used as a comparison to those on this report.](#) Additional info on these reporting standards can be found on the FBI website: <https://ucr.fbi.gov/nibrs-overview>

This chart represents Preliminary counts of selected crime categories from Police Case Reports. Full statistical analysis to determine the confidence level of this data has not been performed. The % change columns on the preliminary counts differ from the percentage change on the NIBRS crime report, sometimes significantly. The CompStat report is designed for operational use and includes only selected NIBRS categories and coding less complex than full NIBRS rules. Official statistics for these and other NIBRS categories can be found on WASPC & FBI websites once available.







**City of Spokane**  
**Southeast District (P6)**  
**Selected Crime Codes**  
**2020-05-24 to 2020-05-30**  
 Prepared By:  
**Crime Analysis Unit**  
**Spokane Police Department**

**Legend**

Criminal Homicide	Rape	Robbery Person	Robbery Commercial	Burglary Commercial
Aggravated Assault	Burglary Residential	Burglary Garage	Vehicle Prowling	Vehicle Theft
Arson				

*Cases Represent LERMS Crime Codes  
 Points may indicate multiple events  
 Note: Veh Prowl is only Larceny displayed*

*For Additional Information on Incidents pertaining to an Area, Trend, or Pattern Contact Information Analysis*

0 0.15 0.3 0.6 Miles

Geographic Information System

**THIS IS NOT A LEGAL DOCUMENT:**  
 The information shown on this map is compiled from various sources and is subject to constant revision. Information shown on this map should not be used to determine the location of facilities in relationship to property lines, section lines, streets, etc.

Sunday - Saturday

SE - Southeast District (P6)

5/24/2020 TO 5/30/2020



<u>A/C</u>	<u>Offense Statute</u>	<u>Address</u>	<u>Reported Date</u>	<u>Dist</u>
<b><u>SPC6LH</u></b>				
C	THEFT 2D FROM MOTOR VEHICLE	2200 S SOUTHEAST BLVD	5/28/2020	P6
C	THEFT 2D FROM MOTOR VEHICLE	3200 E CONGRESS AVE	5/30/2020	P5
C	THEFT 3D ALL OTHER	3100 E 36TH AVE	5/25/2020	P6
C	THEFT 3D CITY ALL OTHER	2800 E 29TH AVE	5/29/2020	P6
C	THEFT 3D FROM BUILDING	2600 E 29TH AVE	5/28/2020	P6
C	THEFT 3D SHOPLIFTING	2500 E 29TH AVE	5/25/2020	P6
<b><u>SPC6RW</u></b>				
C	MAIL THEFT	1600 E 29TH AVE	5/27/2020	P6
C	RAPE 2D		5/28/2020	P6
C	RESIDENTIAL BURGLARY	1000 S ROCKWOOD BLVD	5/28/2020	P6
<b><u>SPC6SG</u></b>				
C	BURGLARY 2D GARAGE	5000 S REGAL ST	5/25/2020	P6
C	IBR Purposes Only - Motor Vehicle Theft	S MAGNOLIA ST / E 42ND AVE	5/29/2020	P6
C	THEFT 3D CITY VEHICLE PARTS AND ACCESSORIES	S MAGNOLIA ST / E 42ND AVE	5/29/2020	P6
C	THEFT 3D FROM MOTOR VEHICLE	5000 S REGAL ST	5/25/2020	P6

POLICE SUMMARY - Ending: Saturday, May 30, 2020



## SW - Southwest District (P7)

### Preliminary IBR Counts

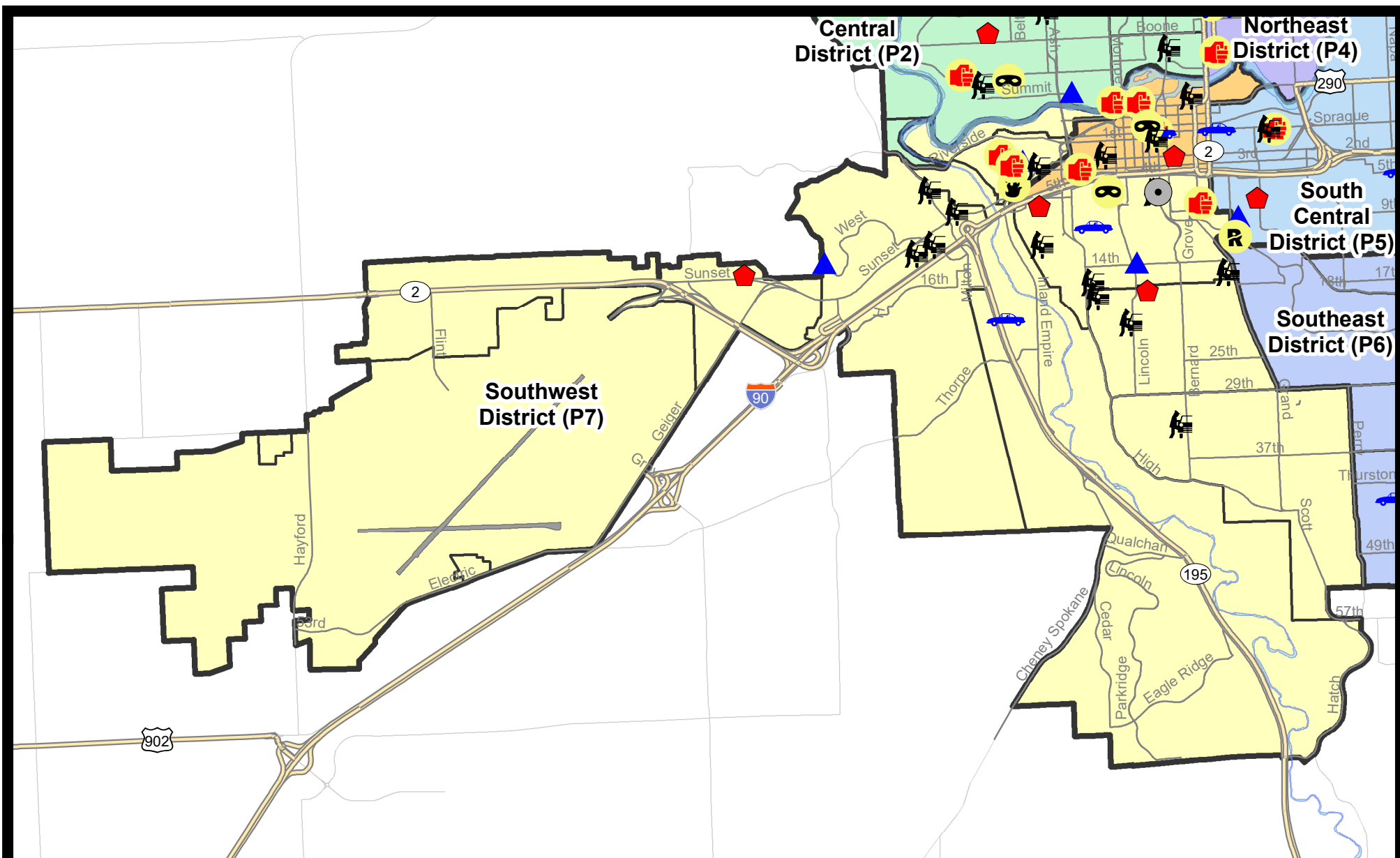
NIBRS Categories (Part 1 Selected)		7 Day Comparison			28 Day Comparison			YTD Comparison		
		Current	Prior	Percent	Current	Prior	Percent	Current	Prior	Percent
<b>Violent</b>	Criminal Homicide	0	0		0	0		0	0	
	Rape	0	1	-100.00%	1	2	-50.00%	12	11	9.09%
	Robbery - Commercial	0	0		0	0		2	0	
	Robbery - Person	1	0		2	5	-60.00%	10	8	25.00%
	Aggravated Assault - Non DV	3	1	200.00%	8	1	700.00%	17	24	-29.17%
	Aggravated Assault - DV	1	1	0.00%	3	5	-40.00%	15	16	-6.25%
<b>Violent Total:</b>		5	3	66.67%	14	13	7.69%	56	59	-5.08%
<b>Property</b>	Burglary - Residential	3	4	-25.00%	14	4	250.00%	50	59	-15.25%
	Burglary Garage	3	3	0.00%	10	7	42.86%	34	35	-2.86%
	Burglary Commercial	1	3	-66.67%	7	6	16.67%	33	24	37.50%
	Larceny	32	25	28.00%	113	109	3.67%	505	487	3.70%
	Vehicle Theft	2	1	100.00%	6	7	-14.29%	64	45	42.22%
	Arson	1	0		3	0		5	1	400.00%
<b>Property Total:</b>		42	36	16.67%	153	133	15.04%	691	651	6.14%
<b>Preliminary Part 1 Crime Totals:</b>		47	39	20.51%	167	146	14.38%	747	710	5.21%
<b>Current 7 Day Period:</b>		5/24/2020 - 5/30/2020			<b>Prior 7 Day Period:</b>		5/17/2020 - 5/23/2020			
<b>Current 28 Day Period:</b>		5/3/2020 - 5/30/2020			<b>Prior 28 Day Period:</b>		4/5/2020 - 5/2/2020			
<b>Current YTD Day Period:</b>		1/1/2020 - 5/30/2020			<b>Prior YTD Period:</b>		1/1/2019 - 5/30/2019			

Prepared by SPD Crime Analysis Office - Tuesday, June 2, 2020

**NOTE:** SPD moved from UCR to the NIBRS reporting standard on 10/4/16 following the transition to a new RMS System. [Numbers on CompStat reports prior to this date should not be used as a comparison to those on this report.](#) Additional info on these reporting standards can be found on the FBI website: <https://ucr.fbi.gov/nibrs-overview>

This chart represents Preliminary counts of selected crime categories from Police Case Reports. Full statistical analysis to determine the confidence level of this data has not been performed. The % change columns on the preliminary counts differ from the percentage change on the NIBRS crime report, sometimes significantly. The CompStat report is designed for operational use and includes only selected NIBRS categories and coding less complex than full NIBRS rules. Official statistics for these and other NIBRS categories can be found on WASPC & FBI websites once available.





**City of Spokane**  
**Southwest District (P7)**  
**Selected**  
**Crime Types**  
**2020-05-24 to 2020-05-30**

Prepared By:  
**Crime Analysis Unit**  
**Spokane Police Department**

**Legend**

**NIBRS Events**



Robbery Commercial

Robbery Person

Aggravated Assault

Burglary Residential

Burglary Garage

Burglary Commercial

Vehicle Prowling

Vehicle Theft

Arson

Cases Represent LERMS Crime Codes  
 Points may indicate multiple events  
 Note: Veh Prowl is only Larceny category displayed



For Additional Information on Incidents  
 pertaining to an Area, Trend, or Pattern  
 Contact Information Analysis

0 0.2 0.4 0.6 0.8 1 1.2 1.4 1.6 Miles



**THIS IS NOT A LEGAL DOCUMENT:**  
 The information shown on this map is compiled  
 from various sources and is subject to constant  
 revision. Information shown on this map should  
 not be used to determine the location of facilities  
 in relationship to property lines, section lines,  
 streets, etc.



Sunday - Saturday

SE - Southwest District (P7)

5/24/2020 TO 5/30/2020



<u>A/C</u>	<u>Offense Statute</u>	<u>Address</u>	<u>Reported Date</u>	<u>Dist</u>
C	ASSAULT 2D	OTTIS ORCHARDS	5/24/2020	P7
<b><u>SPD7BA</u></b>				
C	ARSON 2D	400 S CHESTNUT ST	5/29/2020	P7
C	ASSAULT 2D	2200 W PACIFIC AVE	5/26/2020	P7
C	ASSAULT 2D	2100 W 2ND AVE	5/28/2020	P7
C	BURGLARY 2D GARAGE	100 S CANNON ST	5/26/2020	P7
C	MAIL THEFT	100 S CHESTNUT ST	5/26/2020	P7
C	THEFT 3D ALL OTHER	100 S OAK ST	5/25/2020	P7
C	THEFT 3D FROM MOTOR VEHICLE	1800 W 3RD AVE	5/27/2020	P7
<b><u>SPD7CH</u></b>				
C	ASSAULT 1D	100 W 8TH AVE	5/28/2020	P8
C	BURGLARY 2D COMMERCIAL	500 W 6TH AVE	5/28/2020	P7
C	BURGLARY 2D GARAGE	800 W 14TH AVE	5/26/2020	P7
C	MAIL THEFT	700 S CEDAR ST	5/27/2020	P7
A	RESIDENTIAL BURGLARY	1800 W 7TH AVE	5/26/2020	P7
C	ROBBERY 2D PERSON	S MADISON ST / W BISHOP CT	5/25/2020	P7
C	THEFT 2D ALL OTHER	1200 W 9TH AVE	5/28/2020	P7
C	THEFT 2D ALL OTHER	100 W 8TH AVE	5/28/2020	P7
C	THEFT 2D FROM BUILDING	300 W 8TH AVE	5/27/2020	P7
C	THEFT 2D FROM MOTOR VEHICLE	1800 W 11TH AVE	5/24/2020	P7
C	THEFT 2D FROM MOTOR VEHICLE	1500 S ADAMS ST	5/25/2020	P7
C	THEFT 3D ALL OTHER	800 S LINCOLN ST	5/26/2020	P7
C	THEFT 3D ALL OTHER	1600 W 8TH AVE	5/29/2020	P5
C	THEFT 3D CITY ALL OTHER	1300 W 6TH AVE	5/27/2020	P7
C	THEFT 3D FROM BUILDING	500 W 6TH AVE	5/28/2020	P7
A	THEFT 3D FROM MOTOR VEHICLE	500 W 6TH AVE	5/27/2020	P7
C	THEFT 3D FROM MOTOR VEHICLE	500 W 6TH AVE	5/28/2020	P7
A	THEFT 3D FROM MOTOR VEHICLE	100 E 16TH AVE	5/28/2020	P7
C	THEFT 3D FROM MOTOR VEHICLE	100 E 16TH AVE	5/28/2020	P7
C	THEFT 3D SHOPLIFTING	1500 W 10TH AVE	5/24/2020	P7
C	THEFT OF MOTOR VEHICLE	900 S ADAMS ST	5/24/2020	P7
<b><u>SPD7CS</u></b>				
C	MAIL THEFT	3400 S LINCOLN DR	5/24/2020	P7
C	THEFT 2D ALL OTHER	1200 E THURSTON AVE	5/24/2020	P7
A	THEFT 3D FROM MOTOR VEHICLE	300 W 33RD AVE	5/24/2020	P7
<b><u>SPD7LC</u></b>				
C	THEFT 2D ALL OTHER	2900 S MARSHALL RD	5/25/2020	P7

For protection of victim privacy, the entire address on sexual assault crimes has been redacted.

<b>A/C</b>	<b>Offense Statute</b>	<b>Address</b>	<b>Reported Date</b>	<b>Dist</b>
C	THEFT 3D FROM MOTOR VEHICLE	W 5TH AVE / S GOVERNMENT WAY	5/27/2020	P7
C	THEFT OF MOTOR VEHICLE	2300 W 16TH AVE	5/29/2020	P7
<b><u>SPD7MC</u></b>				
C	RESIDENTIAL BURGLARY	700 W 17TH AVE	5/26/2020	P7
C	THEFT 2D FROM MOTOR VEHICLE	900 W 20TH AVE	5/28/2020	P7
C	THEFT 3D FROM BUILDING	700 W 17TH AVE	5/26/2020	P7
C	THEFT 3D FROM MOTOR VEHICLE	1200 W 17TH AVE	5/27/2020	P7
<b><u>SPD7WH</u></b>				
C	BURGLARY 2D GARAGE	4300 W DESKA DR	5/26/2020	P7
C	THEFT 2D ALL OTHER	1500 S RUSTLE ST	5/28/2020	P7
C	THEFT 2D ALL OTHER	S GOVERNMENT WAY / W PACIFIC AVE	5/30/2020	P7
C	THEFT 2D FROM MOTOR VEHICLE	3100 W ROSAMOND AVE	5/27/2020	P7
A	THEFT 3D FROM MOTOR VEHICLE	3100 W 12TH AVE	5/25/2020	P7
C	THEFT 3D FROM MOTOR VEHICLE	2800 W 7TH AVE	5/28/2020	P7
<b><u>SPD7WP</u></b>				
C	BURGLARY 1D FROM RESIDENCE	5300 W SUNSET HWY	5/28/2020	P7
C	THEFT 2D VEHICLE PARTS AND ACCESSORIES	1500 S SPOTTED RD	5/27/2020	P7



# SPOKANE POLICE DEPARTMENT

## DOWNTOWN

## Police Service Area



PSA Commander

**Captain David Singley**



POLICE SUMMARY - Ending: Saturday, May 30, 2020

## ***DOWNTOWN PRECINCT (P8)***



### Preliminary IBR Counts


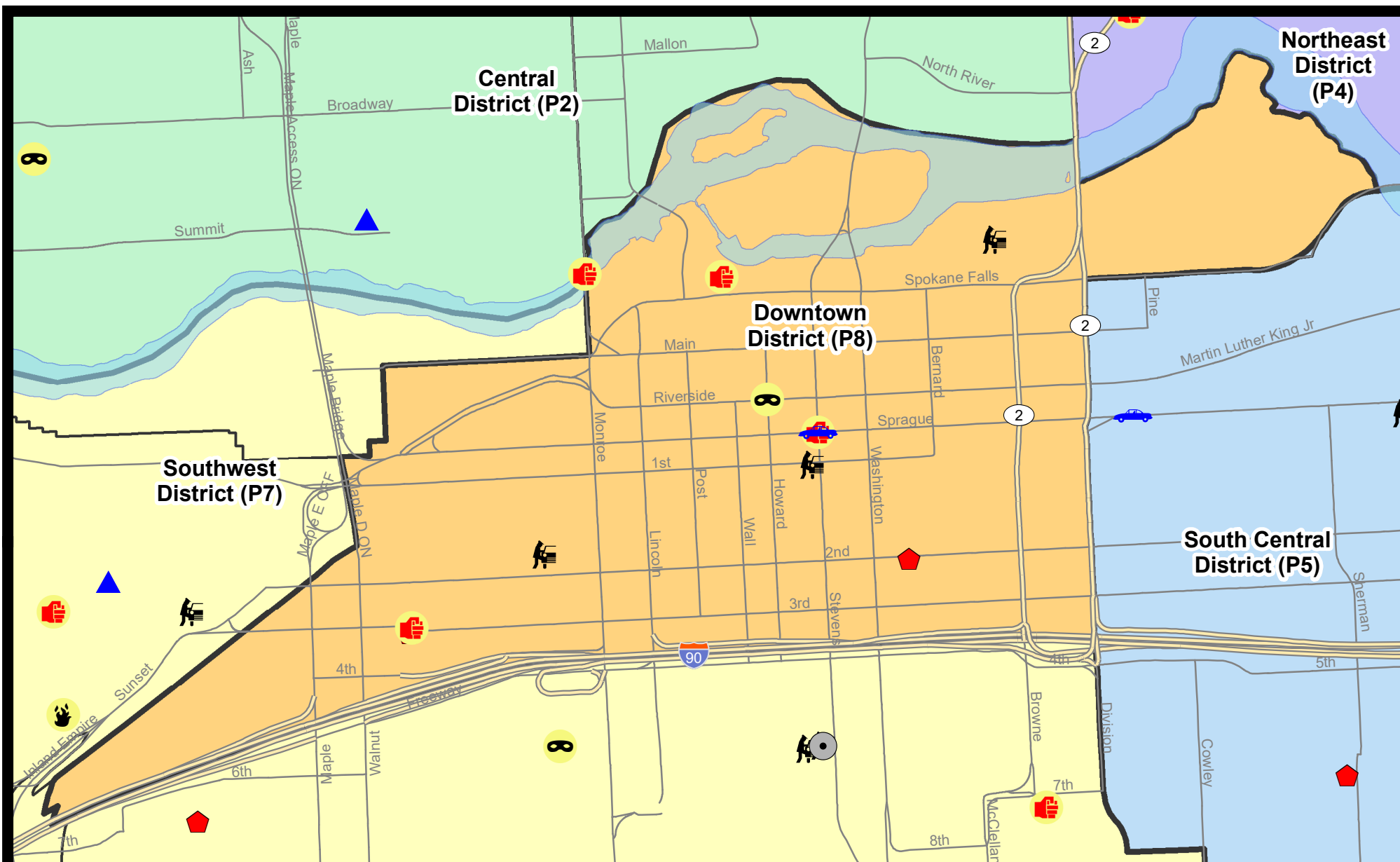
NIBRS Categories (Part 1 Selected)		7 Day Comparison			28 Day Comparison			YTD Comparison		
		Current	Prior	Percent	Current	Prior	Percent	Current	Prior	Percent
<b>Violent</b>	Criminal Homicide	0	1	-100.00%	1	0		2	0	
	Rape	0	0		0	2	-100.00%	4	13	-69.23%
	Robbery - Commercial	0	0		0	1	-100.00%	3	1	200.00%
	Robbery - Person	1	1	0.00%	5	6	-16.67%	18	15	20.00%
	Aggravated Assault - Non DV	4	1	300.00%	8	4	100.00%	31	43	-27.91%
	Aggravated Assault - DV	0	0		2	1	100.00%	9	6	50.00%
<b>Violent Total:</b>		5	3	66.67%	16	14	14.29%	67	78	-14.10%
<b>Property</b>	Burglary - Residential	2	2	0.00%	5	0		8	8	0.00%
	Burglary Garage	0	0		0	0		0	0	
	Burglary Commercial	0	2	-100.00%	3	10	-70.00%	45	25	80.00%
	Larceny	4	23	-82.61%	45	53	-15.09%	316	380	-16.84%
	Vehicle Theft	1	1	0.00%	4	5	-20.00%	29	25	16.00%
	Arson	0	0		0	0		3	4	-25.00%
<b>Property Total:</b>		7	28	-75.00%	57	68	-16.18%	401	442	-9.28%
<b>Preliminary Part 1 Crime Totals:</b>		12	31	-61.29%	73	82	-10.98%	468	520	-10.00%
<b>Current 7 Day Period:</b>		5/24/2020 - 5/30/2020			<b>Prior 7 Day Period:</b>		5/17/2020 - 5/23/2020			
<b>Current 28 Day Period:</b>		5/3/2020 - 5/30/2020			<b>Prior 28 Day Period:</b>		4/5/2020 - 5/2/2020			
<b>Current YTD Day Period:</b>		1/1/2020 - 5/30/2020			<b>Prior YTD Period:</b>		1/1/2019 - 5/30/2019			

Prepared by SPD Crime Analysis Office - Tuesday, June 2, 2020

**NOTE:** SPD moved from UCR to the NIBRS reporting standard on 10/4/16 following the transition to a new RMS System. [Numbers on CompStat reports prior to this date should not be used as a comparison to those on this report.](#) Additional info on these reporting standards can be found on the FBI website: <https://ucr.fbi.gov/nibrs-overview>

This chart represents Preliminary counts of selected crime categories from Police Case Reports. Full statistical analysis to determine the confidence level of this data has not been performed. The % change columns on the preliminary counts differ from the percentage change on the NIBRS crime report, sometimes significantly. The CompStat report is designed for operational use and includes only selected NIBRS categories and coding less complex than full NIBRS rules. Official statistics for these and other NIBRS categories can be found on WASPC & FBI websites once available.

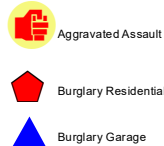
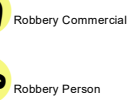




**City of Spokane**  
**Downtown District (P8)**  
**Selected**  
**Crime Types**  
**2020-05-24 to 2020-05-30**  
 Prepared By:  
 Crime Analysis Unit  
 Spokane Police Department

#### Legend

##### NIBRS Events



Cases Represent LERMS Crime Codes  
 Points may indicate multiple events  
 Note: Veh Prowl is only Larceny category displayed



For Additional Information on Incidents  
 pertaining to an Area, Trend, or Pattern  
 Contact Information Analysis

0 0.2 Miles



**THIS IS NOT A LEGAL DOCUMENT:**  
 The information shown on this map is compiled  
 from various sources and is subject to constant  
 revision. Information shown on this map should  
 not be used to determine the location of facilities  
 in relationship to property lines, section lines,  
 streets, etc.



Sunday - Saturday

SW - Downtown District (P8)

5/24/2020 TO 5/30/2020



<u>A/C</u>	<u>Offense Statute</u>	<u>Address</u>	<u>Reported Date</u>	<u>Dist</u>
<b><u>SPD8RS</u></b>				
C	ASSAULT 1D	S CEDAR ST / W 3RD AVE	5/26/2020	P8
C	ASSAULT 1D	300 N MONROE ST	5/27/2020	P2
C	ASSAULT 2D	W SPRAGUE AVE / N STEVENS ST	5/27/2020	P8
C	ASSAULT 2D	700 W SPOKANE FALLS BLVD	5/28/2020	P8
C	RESIDENTIAL BURGLARY	300 W 2ND AVE	5/25/2020	P8
C	RESIDENTIAL BURGLARY	300 S CEDAR ST	5/26/2020	P8
C	ROBBERY 1D PERSON	W RIVERSIDE AVE / N HOWARD ST	5/27/2020	P8
C	THEFT 2D FROM BUILDING	300 S CEDAR ST	5/26/2020	P8
C	THEFT 2D FROM MOTOR VEHICLE	300 N SPOKANE FALLS CT	5/24/2020	P8
C	THEFT 3D FROM MOTOR VEHICLE	500 W 1ST AVE	5/28/2020	P8
C	THEFT 3D FROM MOTOR VEHICLE	100 S MADISON ST	5/30/2020	P8
C	THEFT OF MOTOR VEHICLE	W SPRAGUE AVE / N STEVENS ST	5/28/2020	P8

POLICE SUMMARY - Ending: Saturday, May 30, 2020



## Other Jurisdiction or Unk District

### Preliminary IBR Counts

NIBRS Categories (Part 1 Selected)		7 Day Comparison			28 Day Comparison			YTD Comparison		
		Current	Prior	Percent	Current	Prior	Percent	Current	Prior	Percent
<b>Violent</b>	Criminal Homicide	0	0		0	0		0	0	
	Rape	0	0		0	0		0	5	-100.00%
	Robbery - Commercial	0	0		0	0		1	0	
	Robbery - Person	0	0		0	0		0	0	
	Aggravated Assault - Non DV	0	0		0	1	-100.00%	3	3	0.00%
	Aggravated Assault - DV	0	0		0	1	-100.00%	2	2	0.00%
<b>Violent Total:</b>		0	0		0	2	-100.00%	6	10	-40.00%
<b>Property</b>	Burglary - Residential	0	0		0	0		0	1	-100.00%
	Burglary Garage	0	0		0	0		0	0	
	Burglary Commercial	0	0		0	0		0	1	-100.00%
	Larceny	1	1	0.00%	4	3	33.33%	13	8	62.50%
	Vehicle Theft	1	0		1	1	0.00%	2	3	-33.33%
	Arson	0	0		0	0		1	0	
<b>Property Total:</b>		2	1	100.00%	5	4	25.00%	16	13	23.08%
<b>Preliminary Part 1 Crime Totals:</b>		2	1	100.00%	5	6	-16.67%	22	23	-4.35%
<b>Current 7 Day Period:</b>		5/24/2020 - 5/30/2020			<b>Prior 7 Day Period:</b>		5/17/2020 - 5/23/2020			
<b>Current 28 Day Period:</b>		5/3/2020 - 5/30/2020			<b>Prior 28 Day Period:</b>		4/5/2020 - 5/2/2020			
<b>Current YTD Day Period:</b>		1/1/2020 - 5/30/2020			<b>Prior YTD Period:</b>		1/1/2019 - 5/30/2019			

Prepared by SPD Crime Analysis Office - Tuesday, June 2, 2020

**NOTE:** SPD moved from UCR to the NIBRS reporting standard on 10/4/16 following the transition to a new RMS System. [Numbers on CompStat reports prior to this date should not be used as a comparison to those on this report.](#) Additional info on these reporting standards can be found on the FBI website: <https://ucr.fbi.gov/nibrs-overview>

This chart represents Preliminary counts of selected crime categories from Police Case Reports. Full statistical analysis to determine the confidence level of this data has not been performed. The % change columns on the preliminary counts differ from the percentage change on the NIBRS crime report, sometimes significantly. The CompStat report is designed for operational use and includes only selected NIBRS categories and coding less complex than full NIBRS rules. Official statistics for these and other NIBRS categories can be found on WASPC & FBI websites once available.

Sunday - Saturday

5/24/2020 TO 5/30/2020

Other Jurisdiction/Unk District



**A/C** **Offense Statute**

**Address**

**Reported Date**

**Dist**

**SC13**

C THEFT 2D FROM MOTOR VEHICLE

6700 N HOWARD ST

5/26/2020

P3

C THEFT OF MOTOR VEHICLE

1400 W NORTHSTAR LN

5/28/2020

P1