

SPOKANE POLICE DEPARTMENT

PRELIMINARY CITYWIDE IBR CRIME REPORT



Preliminary IBR Counts

CHIEF OF POLICE

Craig Meidl

Period Ending: Saturday, May 23, 2020

NIBRS Categories (Part 1 Selected)		7 Day Comparison			28 Day Comparison			YTD Comparison		
		Current	Prior	Percent	Current	Prior	Percent	Current	Prior	Percent
Violent	Criminal Homicide	1	0		1	1	0.00%	4	2	100.00%
	Rape	5	5	0.00%	23	7	228.57%	69	104	-33.65%
	Robbery - Commercial	0	0		1	3	-66.67%	30	33	-9.09%
	Robbery - Person	1	8	-87.50%	17	16	6.25%	84	72	16.67%
	Aggravated Assault - Non DV	8	8	0.00%	42	33	27.27%	167	217	-23.04%
	Aggravated Assault - DV	5	8	-37.50%	26	25	4.00%	125	126	-0.79%
Violent Total:		20	29	-31.03%	110	85	29.41%	479	554	-13.54%
Property	Burglary - Residential	20	11	81.82%	47	57	-17.54%	320	323	-0.93%
	Burglary Garage	10	12	-16.67%	47	48	-2.08%	213	214	-0.47%
	Burglary Commercial	13	7	85.71%	40	51	-21.57%	211	166	27.11%
	Larceny	184	172	6.98%	678	626	8.31%	3588	3964	-9.49%
	Vehicle Theft	12	19	-36.84%	70	92	-23.91%	499	513	-2.73%
	Arson	0	3	-100.00%	9	6	50.00%	29	16	81.25%
Property Total:		239	224	6.70%	891	880	1.25%	4860	5196	-6.47%
Preliminary Part 1 Crime Totals:		259	253	2.37%	1001	965	3.73%	5339	5750	-7.15%
Current 7 Day Period:		5/17/2020 - 5/23/2020			Prior 7 Day Period:		5/10/2020 - 5/16/2020			
Current 28 Day Period:		4/26/2020 - 5/23/2020			Prior 28 Day Period:		3/29/2020 - 4/25/2020			
Current YTD Day Period:		1/1/2020 - 5/23/2020			Prior YTD Period:		1/1/2019 - 5/23/2019			

Prepared by SPD Crime Analysis Office - Monday, May 25, 2020

NOTE: SPD moved from UCR to the NIBRS reporting standard on 10/4/16 following the transition to a new RMS System. Numbers on CompStat reports prior to this date should not be used as a comparison to those on this report. Additional info on these reporting standards can be found on the FBI website: <https://ucr.fbi.gov/nibrs-overview>

This chart represents Preliminary counts of selected crime categories from Police Case Reports. Full statistical analysis to determine the confidence level of this data has not been performed. The % change columns on the preliminary counts differ from the percentage change on the NIBRS crime report, sometimes significantly. The CompStat report is designed for operational use and includes only selected NIBRS categories and coding less complex than full NIBRS rules. Official statistics for these and other NIBRS categories can be found on WASPC & FBI websites once available.



SPOKANE POLICE DEPARTMENT



NORTH Police Service Area

PSA Commander

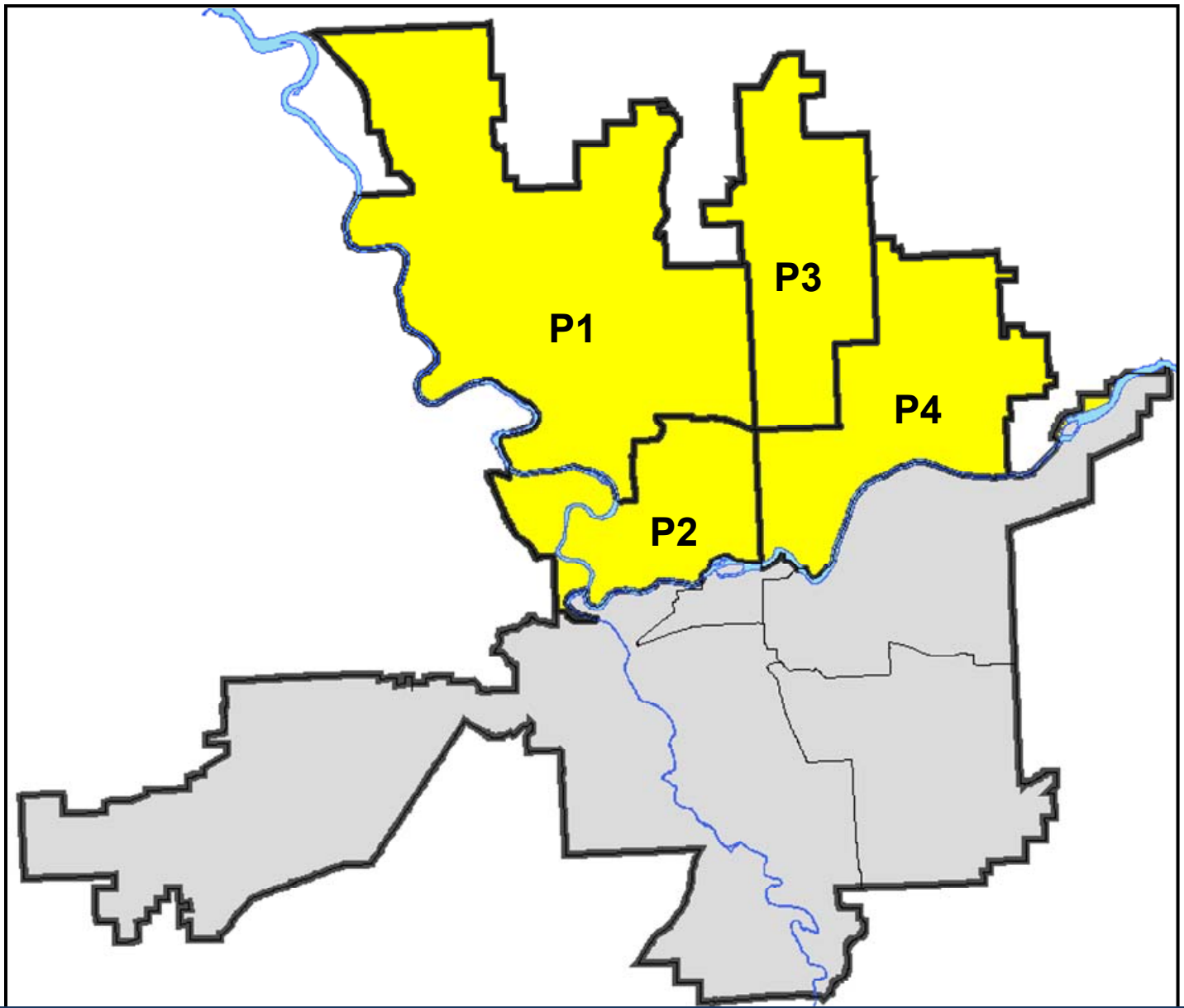
Captain Mark Griffiths

Northwest District (P1)

Central District (P2)

Neva-Wood District (P3)

Northeast District (P4)



POLICE SUMMARY - Ending: Saturday, May 23, 2020

NORTH PRECINCT (P1, P2, P3, and P4)



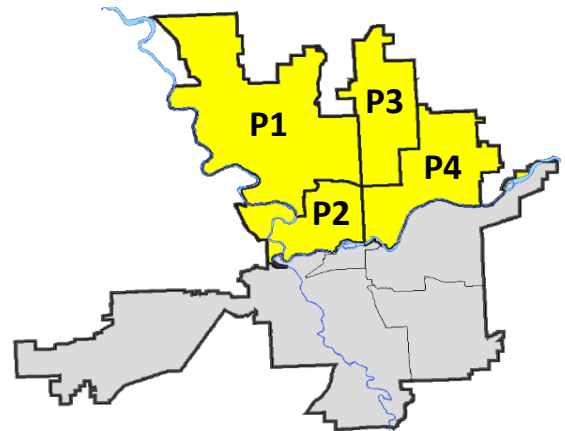
Preliminary IBR Counts

NIBRS Categories (Part 1 Selected)		7 Day Comparison			28 Day Comparison			YTD Comparison		
		Current	Prior	Percent	Current	Prior	Percent	Current	Prior	Percent
Violent	Criminal Homicide	0	0		0	0		2	0	
	Rape	4	4	0.00%	18	4	350.00%	45	66	-31.82%
	Robbery - Commercial	0	0		0	1	-100.00%	19	29	-34.48%
	Robbery - Person	0	2	-100.00%	5	5	0.00%	46	31	48.39%
	Aggravated Assault - Non DV	5	3	66.67%	22	19	15.79%	88	113	-22.12%
	Aggravated Assault - DV	3	4	-25.00%	14	14	0.00%	67	77	-12.99%
Violent Total:		12	13	-7.69%	59	43	37.21%	267	316	-15.51%
Property	Burglary - Residential	12	6	100.00%	27	41	-34.15%	198	214	-7.48%
	Burglary Garage	7	8	-12.50%	28	29	-3.45%	132	148	-10.81%
	Burglary Commercial	4	2	100.00%	12	21	-42.86%	84	76	10.53%
	Larceny	124	98	26.53%	408	367	11.17%	2183	2526	-13.58%
	Vehicle Theft	7	11	-36.36%	49	63	-22.22%	313	358	-12.57%
	Arson	0	1	-100.00%	5	4	25.00%	14	9	55.56%
Property Total:		154	126	22.22%	529	525	0.76%	2924	3331	-12.22%
Preliminary Part 1 Crime Totals:		166	139	19.42%	588	568	3.52%	3191	3647	-12.50%
Current 7 Day Period:		5/17/2020 - 5/23/2020			Prior 7 Day Period:		5/10/2020 - 5/16/2020			
Current 28 Day Period:		4/26/2020 - 5/23/2020			Prior 28 Day Period:		3/29/2020 - 4/25/2020			
Current YTD Day Period:		1/1/2020 - 5/23/2020			Prior YTD Period:		1/1/2019 - 5/23/2019			

Prepared by SPD Crime Analysis Office - Monday, May 25, 2020

NOTE: SPD moved from UCR to the NIBRS reporting standard on 10/4/16 following the transition to a new RMS System. [Numbers on CompStat reports prior to this date should not be used as a comparison to those on this report.](#) Additional info on these reporting standards can be found on the FBI website: <https://ucr.fbi.gov/nibrs-overview>

This chart represents Preliminary counts of selected crime categories from Police Case Reports. Full statistical analysis to determine the confidence level of this data has not been performed. The % change columns on the preliminary counts differ from the percentage change on the NIBRS crime report, sometimes significantly. The CompStat report is designed for operational use and includes only selected NIBRS categories and coding less complex than full NIBRS rules. Official statistics for these and other NIBRS categories can be found on WASPC & FBI websites once available.



POLICE SUMMARY - Ending: Saturday, May 23, 2020



NW - Northwest District (P1)

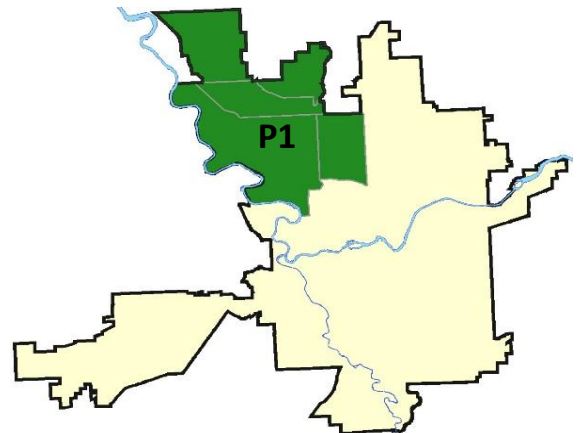
Preliminary IBR Counts

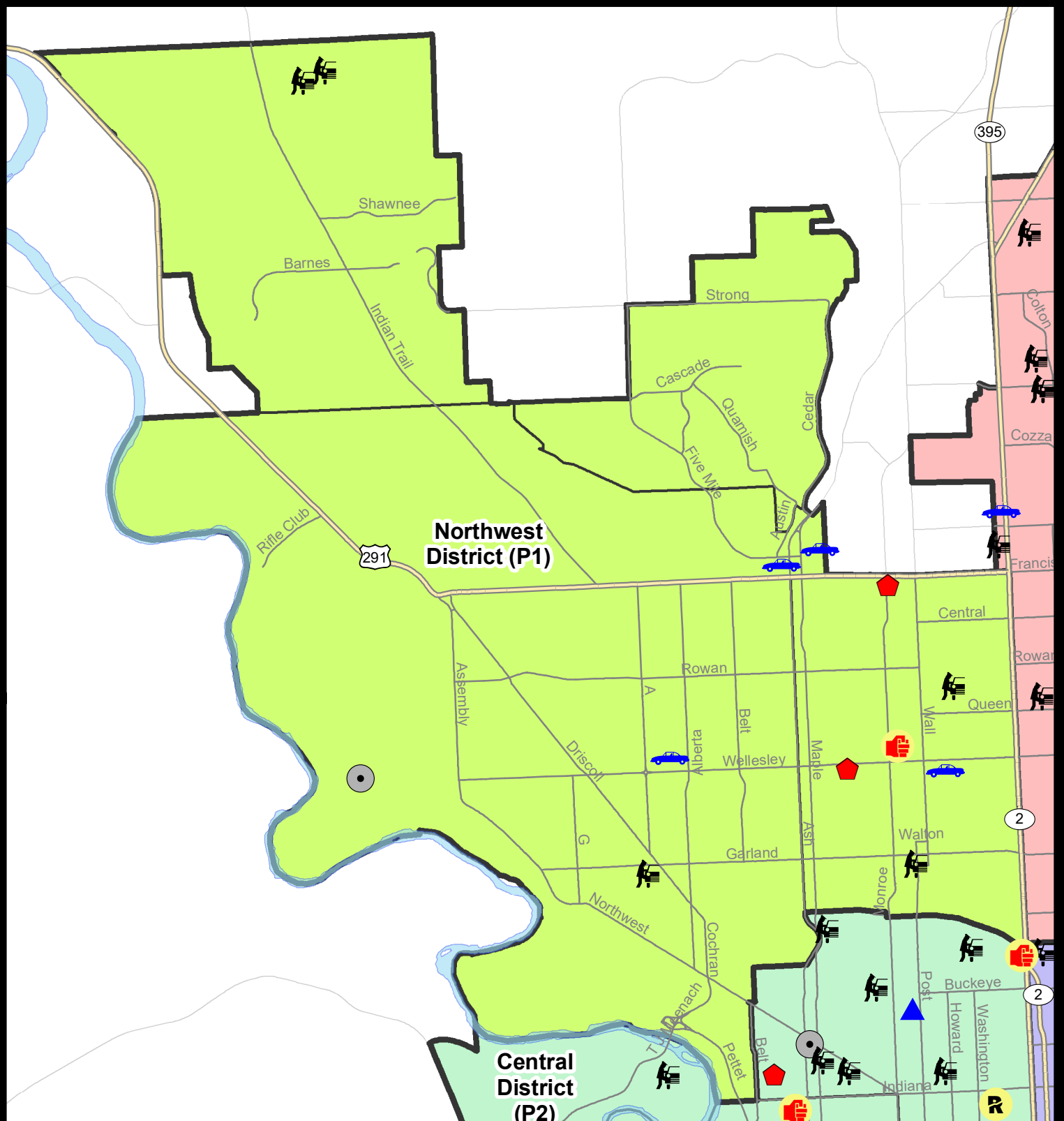
NIBRS Categories (Part 1 Selected)		7 Day Comparison			28 Day Comparison			YTD Comparison		
		Current	Prior	Percent	Current	Prior	Percent	Current	Prior	Percent
Violent	Criminal Homicide	0	0		0	0		0	0	
	Rape	0	0		1	2	-50.00%	10	13	-23.08%
	Robbery - Commercial	0	0		0	1	-100.00%	1	4	-75.00%
	Robbery - Person	0	1	-100.00%	1	1	0.00%	7	4	75.00%
	Aggravated Assault - Non DV	0	0		1	2	-50.00%	11	14	-21.43%
	Aggravated Assault - DV	1	1	0.00%	4	3	33.33%	18	21	-14.29%
Violent Total:		1	2	-50.00%	7	9	-22.22%	47	56	-16.07%
Property	Burglary - Residential	2	2	0.00%	5	8	-37.50%	41	52	-21.15%
	Burglary Garage	0	1	-100.00%	5	7	-28.57%	41	48	-14.58%
	Burglary Commercial	1	0		2	4	-50.00%	15	13	15.38%
	Larceny	25	26	-3.85%	99	81	22.22%	440	459	-4.14%
	Vehicle Theft	4	1	300.00%	7	19	-63.16%	48	59	-18.64%
	Arson	0	0		0	2	-100.00%	5	3	66.67%
Property Total:		32	30	6.67%	118	121	-2.48%	590	634	-6.94%
Preliminary Part 1 Crime Totals:		33	32	3.13%	125	130	-3.85%	637	690	-7.68%
Current 7 Day Period:		5/17/2020 - 5/23/2020			Prior 7 Day Period:		5/10/2020 - 5/16/2020			
Current 28 Day Period:		4/26/2020 - 5/23/2020			Prior 28 Day Period:		3/29/2020 - 4/25/2020			
Current YTD Day Period:		1/1/2020 - 5/23/2020			Prior YTD Period:		1/1/2019 - 5/23/2019			

Prepared by SPD Crime Analysis Office - Monday, May 25, 2020

NOTE: SPD moved from UCR to the NIBRS reporting standard on 10/4/16 following the transition to a new RMS System. [Numbers on CompStat reports prior to this date should not be used as a comparison to those on this report.](#) Additional info on these reporting standards can be found on the FBI website: <https://ucr.fbi.gov/nibrs-overview>

This chart represents Preliminary counts of selected crime categories from Police Case Reports. Full statistical analysis to determine the confidence level of this data has not been performed. The % change columns on the preliminary counts differ from the percentage change on the NIBRS crime report, sometimes significantly. The CompStat report is designed for operational use and includes only selected NIBRS categories and coding less complex than full NIBRS rules. Official statistics for these and other NIBRS categories can be found on WASPC & FBI websites once available.





City of Spokane
Northwest District (P1)
Selected Crime Codes
2020-05-17 to 2020-05-23
 Prepared By:
Crime Analysis Unit
Spokane Police Department

Legend

NIBRS Events

- Criminal Homicide
- Rape
- Robbery Commercial
- Robbery Person
- Aggravated Assault
- Burglary Residential
- Burglary Garage
- Burglary Commercial
- Vehicle Prowling
- Vehicle Theft
- Arson

Spokane Police

*Cases Represent LERMS Crime Codes
 Points may indicate multiple events
 Note: Veh Prowl is only Larceny displayed*

*For Additional Information on
 Incidents pertaining to an
 Area, Trend, or Pattern
 Contact Information Analysis*

0 0.25 0.5 1 Miles

Geographic Information System

THIS IS NOT A LEGAL DOCUMENT:
 The information shown on this map is compiled from various sources and is subject to constant revision. Information shown on this map should not be used to determine the location of facilities in relationship to property lines, section lines, streets, etc.

Sunday - Saturday

5/17/2020 TO 5/23/2020

NW - Northwest District (P1)



A/C	Offense Statute	Address	Reported Date	Dist
<u>SPA1BS</u>				
C	THEFT 3D SHOPLIFTING	1900 W FRANCIS AVE	5/21/2020	P1
C	THEFT OF MOTOR VEHICLE	6500 N CEDAR RD	5/18/2020	P1
C	THEFT OF MOTOR VEHICLE	1700 W FRANCIS AVE	5/21/2020	P1
<u>SPA1IT</u>				
C	THEFT 2D ALL OTHER	8900 N BARNES RD	5/18/2020	P1
C	THEFT 2D FROM BUILDING	4400 W SHAWNEE AVE	5/19/2020	P1
C	THEFT 3D FROM MOTOR VEHICLE	10800 N DANBURY ST	5/18/2020	P1
C	THEFT 3D FROM MOTOR VEHICLE	10700 N ARROWHEAD DR	5/18/2020	P1
<u>SPA1NH</u>				
C	ASSAULT 2D	4800 N LINCOLN ST	5/20/2020	P1
C	MAIL THEFT	800 W CORA AVE	5/18/2020	P1
C	MAIL THEFT	800 W CORA AVE	5/18/2020	P1
C	RESIDENTIAL BURGLARY	4600 N HAWTHORNE ST	5/17/2020	P1
C	RESIDENTIAL BURGLARY	6200 N MONROE ST	5/22/2020	P1
C	TAKING MOTOR VEHICLE WITHOUT PERMISSION 1D	4500 N STEVENS ST	5/22/2020	P1
C	THEFT 2D FROM BUILDING	1600 W CENTRAL AVE	5/22/2020	P1
C	THEFT 3D FROM BUILDING	1300 W JOSEPH AVE	5/21/2020	P1
C	THEFT 3D FROM BUILDING	0 W WELLESLEY AVE	5/21/2020	P2
C	THEFT 3D FROM MOTOR VEHICLE	5300 N WASHINGTON ST	5/17/2020	P1
A	THEFT 3D FROM MOTOR VEHICLE	800 W PROVIDENCE AVE	5/22/2020	P2
<u>SPA1NW</u>				
A	BURGLARY 2D COMMERCIAL	5200 W WELLESLEY AVE	5/18/2020	P1
C	BURGLARY 2D FENCED AREA	2800 W GARLAND AVE	5/18/2020	P1
C	MAIL THEFT	2300 W COURTLAND AVE	5/21/2020	P1
C	MAIL THEFT	4500 W NORTHWEST BLVD	5/23/2020	P1
C	THEFT 3D ALL OTHER	3400 N MILTON ST	5/17/2020	P1
C	THEFT 3D ALL OTHER	3600 N COCHRAN ST	5/17/2020	P1
C	THEFT 3D ALL OTHER	4200 N G ST	5/19/2020	P1
C	THEFT 3D ALL OTHER	4000 W OLYMPIC AVE	5/19/2020	P1
C	THEFT 3D ALL OTHER	3300 N WELLINGTON PL	5/20/2020	P1
C	THEFT 3D ALL OTHER	3300 N WELLINGTON PL	5/20/2020	P1
C	THEFT 3D ALL OTHER	3300 W LONGFELLOW AVE	5/21/2020	P1
C	THEFT 3D CITY SHOPLIFTING	2300 W WELLESLEY AVE	5/19/2020	P1
C	THEFT 3D FROM MOTOR VEHICLE	2900 W PROVIDENCE AVE	5/22/2020	P1
C	THEFT 3D SHOPLIFTING	2300 W WELLESLEY AVE	5/17/2020	P1
C	THEFT OF MOTOR VEHICLE	2700 W BROAD AVE	5/22/2020	P1

POLICE SUMMARY - Ending: Saturday, May 23, 2020



NW - North Central District (P2)

Preliminary IBR Counts

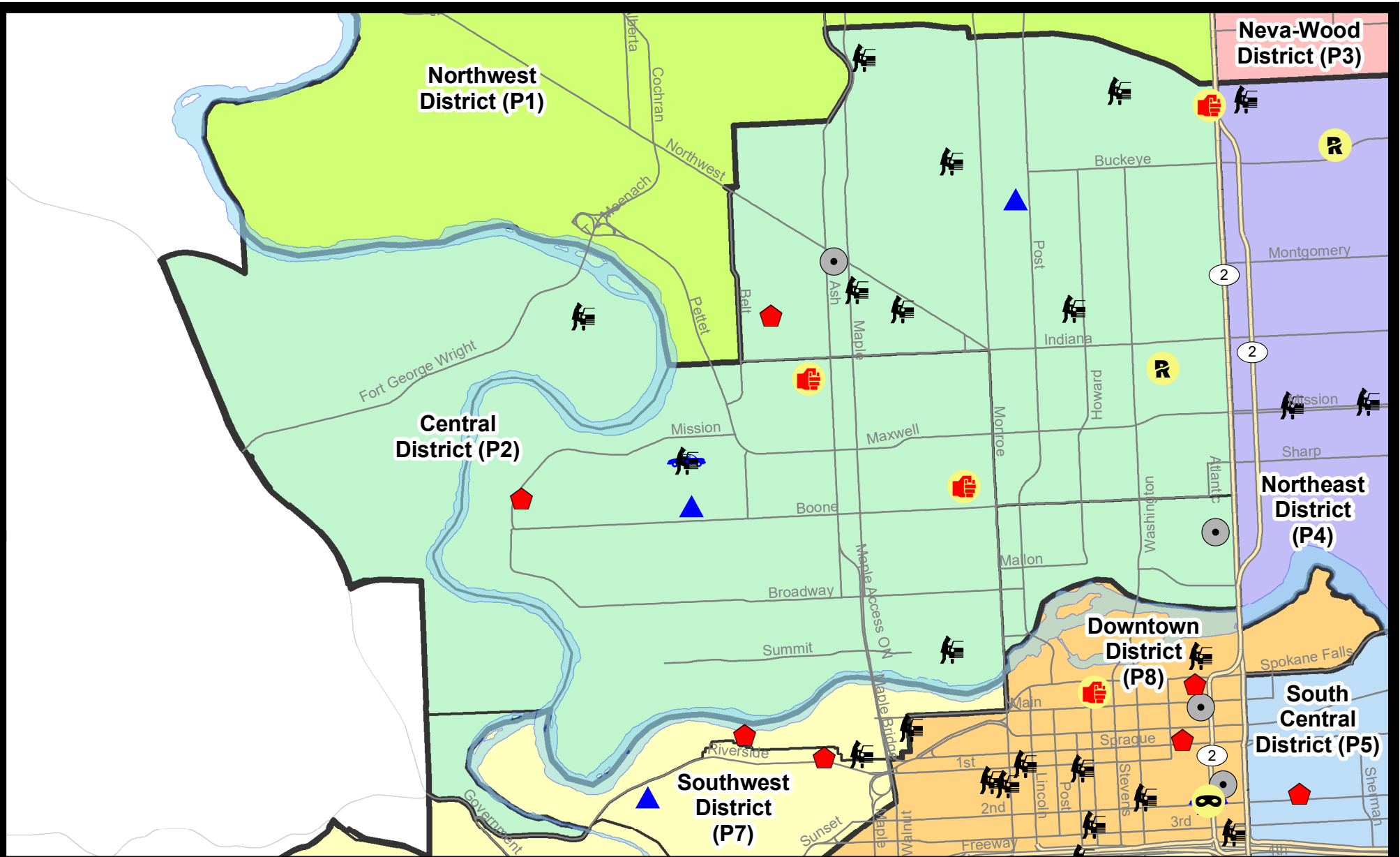
NIBRS Categories (Part 1 Selected)		7 Day Comparison			28 Day Comparison			YTD Comparison		
		Current	Prior	Percent	Current	Prior	Percent	Current	Prior	Percent
Violent	Criminal Homicide	0	0		0	0		0	0	
	Rape	2	2	0.00%	8	2	300.00%	15	19	-21.05%
	Robbery - Commercial	0	0		0	0		2	5	-60.00%
	Robbery - Person	0	0		1	0		13	8	62.50%
	Aggravated Assault - Non DV	3	2	50.00%	9	4	125.00%	20	30	-33.33%
	Aggravated Assault - DV	0	1	-100.00%	3	4	-25.00%	17	20	-15.00%
Violent Total:		5	5	0.00%	21	10	110.00%	67	82	-18.29%
Property	Burglary - Residential	2	1	100.00%	6	8	-25.00%	54	54	0.00%
	Burglary Garage	2	1	100.00%	6	2	200.00%	20	30	-33.33%
	Burglary Commercial	2	1	100.00%	5	4	25.00%	14	22	-36.36%
	Larceny	29	18	61.11%	86	69	24.64%	446	515	-13.40%
	Vehicle Theft	1	3	-66.67%	14	17	-17.65%	91	64	42.19%
	Arson	0	0		1	0		3	1	200.00%
Property Total:		36	24	50.00%	118	100	18.00%	628	686	-8.45%
Preliminary Part 1 Crime Totals:		41	29	41.38%	139	110	26.36%	695	768	-9.51%
Current 7 Day Period:		5/17/2020 - 5/23/2020			Prior 7 Day Period:		5/10/2020 - 5/16/2020			
Current 28 Day Period:		4/26/2020 - 5/23/2020			Prior 28 Day Period:		3/29/2020 - 4/25/2020			
Current YTD Day Period:		1/1/2020 - 5/23/2020			Prior YTD Period:		1/1/2019 - 5/23/2019			

Prepared by SPD Crime Analysis Office - Monday, May 25, 2020

NOTE: SPD moved from UCR to the NIBRS reporting standard on 10/4/16 following the transition to a new RMS System. [Numbers on CompStat reports prior to this date should not be used as a comparison to those on this report.](#) Additional info on these reporting standards can be found on the FBI website: <https://ucr.fbi.gov/nibrs-overview>

This chart represents Preliminary counts of selected crime categories from Police Case Reports. Full statistical analysis to determine the confidence level of this data has not been performed. The % change columns on the preliminary counts differ from the percentage change on the NIBRS crime report, sometimes significantly. The CompStat report is designed for operational use and includes only selected NIBRS categories and coding less complex than full NIBRS rules. Official statistics for these and other NIBRS categories can be found on WASPC & FBI websites once available.





City of Spokane
Central District (P2)
Selected
Crime Types
2020-05-17 to 2020-05-23
 Prepared By:
 Crime Analysis Unit
 Spokane Police Department

Legend

NIBRS Events

- | | | | |
|-------------------|--------------------|----------------------|---------------------|
| Criminal Homicide | Robbery Commercial | Aggravated Assault | Burglary Commercial |
| Rape | Robbery Person | Burglary Residential | Vehicle Prowling |
| | | Burglary Garage | Vehicle Theft |
| | | | Arson |

Cases Represent LERMS Crime Codes
 Points may indicate multiple events
 Note: Veh Prowl is only Larceny category displayed



For Additional Information on Incidents
 pertaining to an Area, Trend, or Pattern
 Contact Information Analysis

0 0.2 0.4 0.6 Miles



THIS IS NOT A LEGAL DOCUMENT:
 The information shown on this map is compiled
 from various sources and is subject to constant
 revision. Information shown on this map should
 not be used to determine the location of facilities
 in relationship to property lines, section lines,
 streets, etc.



Sunday - Saturday

5/17/2020 TO 5/23/2020

NW - Central District (P2)



A/C	Offense Statute	Address	Reported Date	Dist
SPA2EG				
C	ASSAULT 2D	2900 N DIVISION ST	5/22/2020	P1
C	BURGLARY 2D COMMERCIAL	1600 W NORTHWEST BLVD	5/18/2020	P1
A	BURGLARY 2D GARAGE	800 W YORK AVE	5/20/2020	P2
C	MAIL THEFT	600 W MAXWELL AVE	5/18/2020	P2
C	RAPE 1D		5/21/2020	P1
C	RAPE 2D ORAL/ANAL OR SAME SEX		5/20/2020	P1
A	RESIDENTIAL BURGLARY	1900 W KNOX AVE	5/20/2020	P1
C	THEFT 2D FROM BUILDING	1600 W NORTHWEST BLVD	5/18/2020	P1
C	THEFT 3D ALL OTHER	2400 N NORMANDIE ST	5/18/2020	P2
C	THEFT 3D ALL OTHER	2400 N NORMANDIE ST	5/18/2020	P2
C	THEFT 3D FROM MOTOR VEHICLE	600 W KNOX AVE	5/17/2020	P2
A	THEFT 3D FROM MOTOR VEHICLE	1300 W KNOX AVE	5/17/2020	P1
C	THEFT 3D FROM MOTOR VEHICLE	1500 W ALICE AVE	5/20/2020	P2
C	THEFT 3D FROM MOTOR VEHICLE	1500 W MANSFIELD AVE	5/20/2020	P2
A	THEFT 3D FROM MOTOR VEHICLE	1100 W GRACE AVE	5/21/2020	P2
C	THEFT 3D FROM MOTOR VEHICLE	400 W EUCLID AVE	5/22/2020	P2
C	THEFT 3D SHOPLIFTING	3200 N MONROE ST	5/18/2020	P2
C	THEFT 3D SHOPLIFTING	1700 W NORTHWEST BLVD	5/18/2020	P2
C	THEFT 3D SHOPLIFTING	2200 N MONROE ST	5/19/2020	P2
C	THEFT 3D SHOPLIFTING	1700 W NORTHWEST BLVD	5/19/2020	P2
SPA2RS				
C	BURGLARY 2D COMMERCIAL	1000 N ATLANTIC ST	5/22/2020	P2
C	THEFT 2D ALL OTHER	400 W BOY SCOUT WAY	5/21/2020	P2
C	THEFT 3D ALL OTHER	700 W MALLON AVE	5/18/2020	P2
SPA2WC				
C	ASSAULT 1D	N OAK ST / W NORA AVE	5/20/2020	P1
C	ASSAULT 2D	1100 W SHARP AVE	5/17/2020	P2
C	BURGLARY 2D GARAGE	2300 W SHARP AVE	5/17/2020	P2
C	RESIDENTIAL BURGLARY	1300 N SUMMIT BLVD	5/21/2020	P1
C	THEFT 1D ALL OTHER	1300 W INDIANA AVE	5/18/2020	P2
C	THEFT 2D ALL OTHER	2600 W GARDNER AVE	5/21/2020	P2
C	THEFT 2D FROM BUILDING	1000 W AUGUSTA AVE	5/19/2020	P2
C	THEFT 2D FROM BUILDING	1500 N ADAMS ST	5/20/2020	P2
C	THEFT 3D ALL OTHER	2400 W BOONE AVE	5/22/2020	P2
C	THEFT 3D ALL OTHER	2500 W BRIDGE AVE	5/22/2020	P2
C	THEFT 3D CITY ALL OTHER	1800 W NORA AVE	5/22/2020	P2
C	THEFT 3D FROM BUILDING	1600 W GARDNER AVE	5/21/2020	P2

For protection of victim privacy, the entire address on sexual assault crimes has been redacted.

<u>A/C</u>	<u>Offense Statute</u>	<u>Address</u>	<u>Reported Date</u>	<u>Dist</u>
A	THEFT 3D FROM MOTOR VEHICLE	1100 W SUMMIT PKWY	5/17/2020	P2
C	THEFT 3D FROM MOTOR VEHICLE	2300 W MAXWELL AVE	5/20/2020	P2
C	THEFT 3D VEHICLE PARTS AND ACCESSORIES	W SHARP AVE / N MADISON ST	5/18/2020	P2
C	THEFT OF MOTOR VEHICLE	2300 W MAXWELL AVE	5/23/2020	P1

SPA2WH

C	THEFT OF A FIREARM ALL OTHER LOCATIONS	2800 W ELLIOTT DR	5/19/2020	P2
C	THEFT OF A FIREARM FROM MOTOR VEHICLE	2800 W ELLIOTT DR	5/18/2020	P2

POLICE SUMMARY - Ending: Saturday, May 23, 2020



NE - Neva-Wood District (P3)

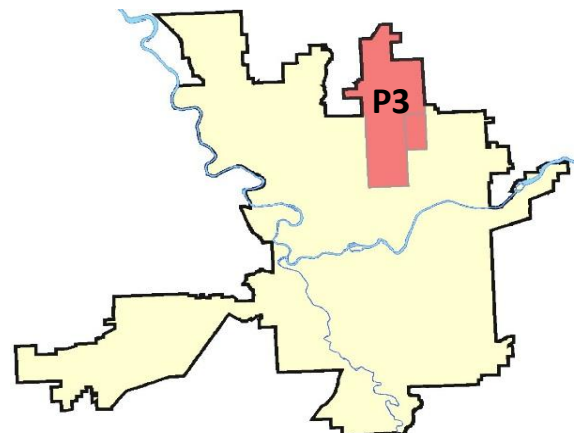
Preliminary IBR Counts

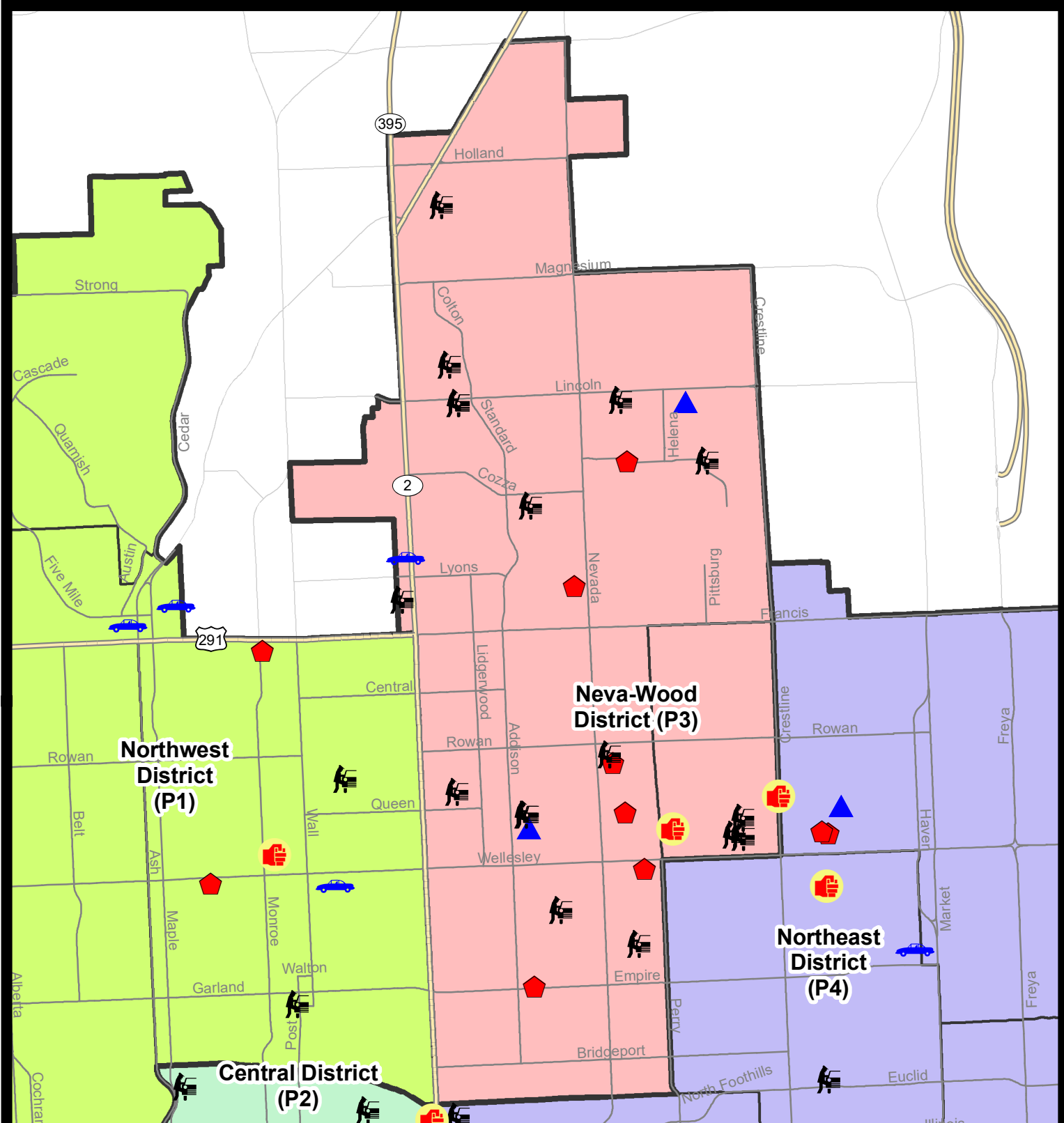
NIBRS Categories (Part 1 Selected)		7 Day Comparison			28 Day Comparison			YTD Comparison		
		Current	Prior	Percent	Current	Prior	Percent	Current	Prior	Percent
Violent	Criminal Homicide	0	0		0	0		1	0	
	Rape	0	2	-100.00%	5	0		12	16	-25.00%
	Robbery - Commercial	0	0		0	0		16	11	45.45%
	Robbery - Person	0	0		1	1	0.00%	12	13	-7.69%
	Aggravated Assault - Non DV	0	0		5	4	25.00%	22	31	-29.03%
	Aggravated Assault - DV	1	1	0.00%	4	6	-33.33%	20	20	0.00%
Violent Total:		1	3	-66.67%	15	11	36.36%	83	91	-8.79%
Property	Burglary - Residential	6	1	500.00%	11	10	10.00%	46	58	-20.69%
	Burglary Garage	3	5	-40.00%	12	10	20.00%	39	48	-18.75%
	Burglary Commercial	0	0		2	7	-71.43%	38	23	65.22%
	Larceny	41	31	32.26%	128	131	-2.29%	802	930	-13.76%
	Vehicle Theft	1	2	-50.00%	18	15	20.00%	95	127	-25.20%
	Arson	0	1	-100.00%	1	0		1	4	-75.00%
Property Total:		51	40	27.50%	172	173	-0.58%	1021	1190	-14.20%
Preliminary Part 1 Crime Totals:		52	43	20.93%	187	184	1.63%	1104	1281	-13.82%
Current 7 Day Period:		5/17/2020 - 5/23/2020			Prior 7 Day Period:		5/10/2020 - 5/16/2020			
Current 28 Day Period:		4/26/2020 - 5/23/2020			Prior 28 Day Period:		3/29/2020 - 4/25/2020			
Current YTD Day Period:		1/1/2020 - 5/23/2020			Prior YTD Period:		1/1/2019 - 5/23/2019			

Prepared by SPD Crime Analysis Office - Monday, May 25, 2020

NOTE: SPD moved from UCR to the NIBRS reporting standard on 10/4/16 following the transition to a new RMS System. [Numbers on CompStat reports prior to this date should not be used as a comparison to those on this report.](#) Additional info on these reporting standards can be found on the FBI website: <https://ucr.fbi.gov/nibrs-overview>

This chart represents Preliminary counts of selected crime categories from Police Case Reports. Full statistical analysis to determine the confidence level of this data has not been performed. The % change columns on the preliminary counts differ from the percentage change on the NIBRS crime report, sometimes significantly. The CompStat report is designed for operational use and includes only selected NIBRS categories and coding less complex than full NIBRS rules. Official statistics for these and other NIBRS categories can be found on WASPC & FBI websites once available.





City of Spokane
Neva-Wood District (P3)
Selected Crime Codes
2020-05-17 to 2020-05-23
 Prepared By:
Crime Analysis Unit
Spokane Police Department

Legend

NIBRS Events



Criminal Homicide



Rape



Robbery Commercial



Robbery Person



Aggravated Assault



Burglary Residential



Burglary Garage



Burglary Commercial



Vehicle Prowling



Vehicle Theft



Arson



Cases Represent LERMS Crime Codes
 Points may indicate multiple events
 Note: Veh Prowl is only Larceny displayed

For Additional Information on
 Incidents pertaining to an
 Area, Trend, or Pattern
 Contact Information Analysis

0 0.2 0.4 0.8 Miles



THIS IS NOT A LEGAL DOCUMENT.
 The information shown on this map is compiled
 from various sources and is subject to constant
 revision. Information shown on this map should
 not be used to determine the location of facilities
 in relationship to property lines, section lines,
 streets, etc.

Sunday - Saturday

5/17/2020 TO 5/23/2020

NE - Neva-Wood District (P3)



A/C	Offense Statute	Address	Reported Date	Dist
SPB3NL				
C	BURGLARY 1D FROM RESIDENCE	900 E HOLYOKE AVE	5/22/2020	P3
C	BURGLARY 2D GARAGE	500 E OLYMPIC AVE	5/18/2020	P3
C	BURGLARY 2D GARAGE	1700 E LINCOLN RD	5/19/2020	P3
C	BURGLARY 2D GARAGE	1700 E LINCOLN RD	5/19/2020	P3
C	MAIL THEFT	100 E WEDGEWOOD AVE	5/19/2020	P3
C	MAIL THEFT	9700 N MORTON CT	5/22/2020	P3
C	RESIDENTIAL BURGLARY	1000 E SANSON AVE	5/18/2020	P4
C	RESIDENTIAL BURGLARY	7300 N PERRY ST	5/19/2020	P4
C	RESIDENTIAL BURGLARY	1200 E HOFFMAN AVE	5/20/2020	P3
C	RESIDENTIAL BURGLARY	1100 E QUEEN AVE	5/21/2020	P3
C	RESIDENTIAL BURGLARY	500 E EMPIRE AVE	5/23/2020	P3
C	THEFT 2D ALL OTHER	800 E DALKE AVE	5/17/2020	P2
C	THEFT 2D ALL OTHER	7300 N PERRY ST	5/19/2020	P4
C	THEFT 2D FROM BUILDING	0 E LIBERTY AVE	5/20/2020	P3
C	THEFT 2D FROM BUILDING	9600 N NEWPORT HWY	5/21/2020	P2
C	THEFT 2D FROM BUILDING	900 E HOLYOKE AVE	5/22/2020	P3
C	THEFT 2D FROM MOTOR VEHICLE	1000 E NORTH AVE	5/18/2020	P3
C	THEFT 2D FROM MOTOR VEHICLE	100 E CROWN AVE	5/21/2020	P3
C	THEFT 2D FROM MOTOR VEHICLE	0 W HOUSTON AVE	5/23/2020	P3
C	THEFT 2D SHOPLIFTING	6600 N DIVISION ST	5/21/2020	P3
C	THEFT 3D ALL OTHER	1200 E NORTH AVE	5/17/2020	P3
C	THEFT 3D ALL OTHER	500 E EVERETT AVE	5/18/2020	P3
C	THEFT 3D ALL OTHER	1100 E LACROSSE AVE	5/18/2020	P3
C	THEFT 3D ALL OTHER	7400 N DIVISION ST	5/19/2020	P3
C	THEFT 3D FROM BUILDING	9200 N COLTON ST	5/22/2020	P3
C	THEFT 3D FROM MOTOR VEHICLE	500 E QUEEN AVE	5/17/2020	P3
C	THEFT 3D FROM MOTOR VEHICLE	200 E ST THOMAS MOORE WAY	5/17/2020	P3
C	THEFT 3D FROM MOTOR VEHICLE	500 E QUEEN AVE	5/19/2020	P3
A	THEFT 3D FROM MOTOR VEHICLE	7100 N CINCINNATI ST	5/19/2020	P3
C	THEFT 3D FROM MOTOR VEHICLE	9100 N NEWPORT HWY	5/19/2020	P3
C	THEFT 3D FROM MOTOR VEHICLE	200 E LINCOLN RD	5/21/2020	P3
C	THEFT 3D FROM MOTOR VEHICLE	200 E LINCOLN RD	5/21/2020	P2
C	THEFT 3D FROM MOTOR VEHICLE	1200 E LACROSSE AVE	5/21/2020	P2
C	THEFT 3D FROM MOTOR VEHICLE	7400 N PITTSBURG ST	5/22/2020	P3
C	THEFT 3D FROM MOTOR VEHICLE	700 E LONGFELLOW AVE	5/23/2020	P3
C	THEFT 3D SHOPLIFTING	6600 N DIVISION ST	5/17/2020	P3
C	THEFT 3D SHOPLIFTING	6600 N DIVISION ST	5/17/2020	P3
C	THEFT 3D SHOPLIFTING	6600 N DIVISION ST	5/19/2020	P3

For protection of victim privacy, the entire address on sexual assault crimes has been redacted.

A/C	Offense Statute	Address	Reported Date	Dist
C	THEFT 3D SHOPLIFTING	6600 N DIVISION ST	5/19/2020	P3
C	THEFT 3D SHOPLIFTING	7700 N DIVISION ST	5/20/2020	P3
C	THEFT 3D SHOPLIFTING	9100 N NEWPORT HWY	5/20/2020	P3
C	THEFT 3D SHOPLIFTING	9600 N NEWPORT HWY	5/20/2020	P2
C	THEFT 3D SHOPLIFTING	6600 N DIVISION ST	5/21/2020	P3
C	THEFT 3D VEHICLE PARTS AND ACCESSORIES	E FRANCIS AVE / N NEVADA ST	5/18/2020	P3
C	THEFT OF A FIREARM ALL OTHER LOCATIONS	900 E HOLYOKE AVE	5/22/2020	P3
C	THEFT OF A FIREARM FROM BUILDING	1700 E LINCOLN RD	5/19/2020	P3
C	THEFT OF A FIREARM FROM MOTOR VEHICLE	7800 N MORTON ST	5/19/2020	P3
C	THEFT OF MOTOR VEHICLE	6800 N DIVISION ST	5/17/2020	P1

SPB3WH

C	ASSAULT OF A CHILD 3D WEAPON OR NEGLIGENT INJURY	1400 E WABASH AVE	5/23/2020	P4
C	THEFT 2D FROM MOTOR VEHICLE	4800 N MAGNOLIA ST	5/23/2020	P3
A	THEFT 3D FROM MOTOR VEHICLE	1700 E WABASH AVE	5/18/2020	P3
C	THEFT 3D FROM MOTOR VEHICLE	4900 N MAGNOLIA ST	5/23/2020	P2

POLICE SUMMARY - Ending: Saturday, May 23, 2020



NE - Northeast District (P4)

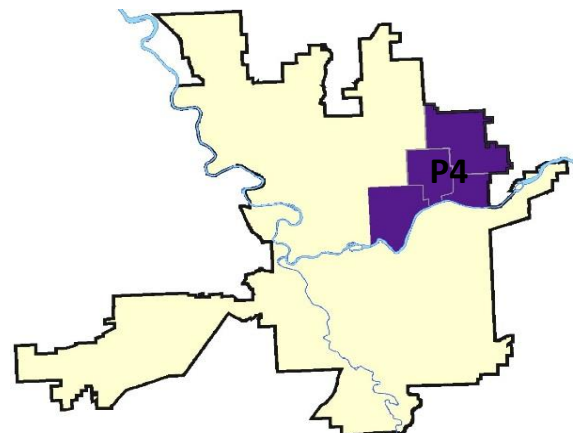
Preliminary IBR Counts

NIBRS Categories (Part 1 Selected)		7 Day Comparison			28 Day Comparison			YTD Comparison		
		Current	Prior	Percent	Current	Prior	Percent	Current	Prior	Percent
Violent	Criminal Homicide	0	0		0	0		1	0	
	Rape	2	0		4	0		8	18	-55.56%
	Robbery - Commercial	0	0		0	0		0	9	-100.00%
	Robbery - Person	0	1	-100.00%	2	3	-33.33%	14	6	133.33%
	Aggravated Assault - Non DV	2	1	100.00%	7	9	-22.22%	35	38	-7.89%
	Aggravated Assault - DV	1	1	0.00%	3	1	200.00%	12	16	-25.00%
Violent Total:		5	3	66.67%	16	13	23.08%	70	87	-19.54%
Property	Burglary - Residential	2	2	0.00%	5	15	-66.67%	57	50	14.00%
	Burglary Garage	2	1	100.00%	5	10	-50.00%	32	22	45.45%
	Burglary Commercial	1	1	0.00%	3	6	-50.00%	17	18	-5.56%
	Larceny	29	23	26.09%	95	86	10.47%	495	622	-20.42%
	Vehicle Theft	1	5	-80.00%	10	12	-16.67%	79	108	-26.85%
	Arson	0	0		3	2	50.00%	5	1	400.00%
Property Total:		35	32	9.38%	121	131	-7.63%	685	821	-16.57%
Preliminary Part 1 Crime Totals:		40	35	14.29%	137	144	-4.86%	755	908	-16.85%
Current 7 Day Period:		5/17/2020 - 5/23/2020			Prior 7 Day Period:		5/10/2020 - 5/16/2020			
Current 28 Day Period:		4/26/2020 - 5/23/2020			Prior 28 Day Period:		3/29/2020 - 4/25/2020			
Current YTD Day Period:		1/1/2020 - 5/23/2020			Prior YTD Period:		1/1/2019 - 5/23/2019			

Prepared by SPD Crime Analysis Office - Monday, May 25, 2020

NOTE: SPD moved from UCR to the NIBRS reporting standard on 10/4/16 following the transition to a new RMS System. [Numbers on CompStat reports prior to this date should not be used as a comparison to those on this report.](#) Additional info on these reporting standards can be found on the FBI website: <https://ucr.fbi.gov/nibrs-overview>

This chart represents Preliminary counts of selected crime categories from Police Case Reports. Full statistical analysis to determine the confidence level of this data has not been performed. The % change columns on the preliminary counts differ from the percentage change on the NIBRS crime report, sometimes significantly. The CompStat report is designed for operational use and includes only selected NIBRS categories and coding less complex than full NIBRS rules. Official statistics for these and other NIBRS categories can be found on WASPC & FBI websites once available.



Sunday - Saturday

5/17/2020 TO 5/23/2020

NE - Northeast District (P4)



A/C	Offense Statute	Address	Reported Date	Dist
C	RAPE 2D		5/21/2020	P4
<u>SPB4BE</u>				
C	ASSAULT OF A CHILD 2D	2300 E HEROY AVE	5/17/2020	P4
C	MAIL THEFT	4000 N CRESTLINE ST	5/19/2020	P4
C	THEFT 3D ALL OTHER	2200 E WELLESLEY AVE	5/18/2020	P4
C	THEFT 3D ALL OTHER	3900 N MARKET ST	5/18/2020	P4
C	THEFT 3D ALL OTHER	4300 N HELENA ST	5/20/2020	P4
C	THEFT 3D ALL OTHER	2100 E NORTH CRESCENT AVE	5/21/2020	P4
C	THEFT 3D ALL OTHER	2300 E RICH AVE	5/22/2020	P4
C	THEFT 3D FROM BUILDING	3900 N MAGNOLIA ST	5/22/2020	P2
C	THEFT 3D FROM MOTOR VEHICLE	2300 E EUCLID AVE	5/18/2020	P4
C	THEFT 3D SHOPLIFTING	3700 N MARKET ST	5/17/2020	P4
C	THEFT 3D VEHICLE PARTS AND ACCESSORIES	2900 N LACEY ST	5/20/2020	P2
C	THEFT OF MOTOR VEHICLE	3900 N MARKET ST	5/19/2020	P4
<u>SPB4HI</u>				
C	ASSAULT 2D	N CRESTLINE ST / E QUEEN AVE	5/19/2020	P1
C	BURGLARY 2D COMMERCIAL	4400 E LONGFELLOW AVE	5/18/2020	P4
C	BURGLARY 2D GARAGE	5000 N COOK ST	5/18/2020	P4
C	BURGLARY 2D GARAGE	5000 N COOK ST	5/18/2020	P4
C	MAIL THEFT	2900 E EVERETT AVE	5/19/2020	P4
C	RESIDENTIAL BURGLARY	4800 N ALTAMONT ST	5/18/2020	P4
C	RESIDENTIAL BURGLARY	4800 N ALTAMONT ST	5/18/2020	P4
C	THEFT 2D ALL OTHER	4800 N ALTAMONT ST	5/18/2020	P4
C	THEFT 3D FROM BUILDING	4800 N ALTAMONT ST	5/18/2020	P4
<u>SPB4LO</u>				
C	ASSAULT 1D	900 E MISSION AVE	5/23/2020	P4
C	RAPE 2D		5/19/2020	P4
C	THEFT 2D ALL OTHER	600 E INDIANA AVE	5/17/2020	P4
C	THEFT 2D ALL OTHER	E MARIETTA AVE / N PITTSBURG ST	5/17/2020	P4
C	THEFT 3D ALL OTHER	300 E NORA AVE	5/21/2020	P4
C	THEFT 3D CITY SHOPLIFTING	200 E NORTH FOOTHILLS DR	5/17/2020	P2
C	THEFT 3D FROM BUILDING	1100 E ILLINOIS AVE	5/23/2020	P4
C	THEFT 3D FROM MOTOR VEHICLE	800 E SPOKANE FALLS BLVD	5/19/2020	P4
C	THEFT 3D FROM MOTOR VEHICLE	1000 E SINTO AVE	5/20/2020	P4
A	THEFT 3D FROM MOTOR VEHICLE	200 E MISSION AVE	5/20/2020	P4
C	THEFT 3D FROM MOTOR VEHICLE	500 E MISSION AVE	5/22/2020	P4
C	THEFT 3D FROM MOTOR VEHICLE	2900 N MAYFAIR ST	5/22/2020	P4

For protection of victim privacy, the entire address on sexual assault crimes has been redacted.

<u>A/C</u>	<u>Offense Statute</u>	<u>Address</u>	<u>Reported Date</u>	<u>Dist</u>
C	THEFT 3D SHOPLIFTING	900 E MISSION AVE	5/18/2020	P4
C	THEFT 3D SHOPLIFTING	2100 N RUBY ST	5/20/2020	P2
C	THEFT 3D SHOPLIFTING	200 E NORTH FOOTHILLS DR	5/21/2020	P3
C	THEFT 3D SHOPLIFTING	1500 E ILLINOIS AVE	5/23/2020	P2
C	THEFT-CITY (Shoplifting)	2400 N DIVISION ST	5/20/2020	
C	THEFT-CITY (Shoplifting)	2400 N DIVISION ST	5/21/2020	

SPOKANE POLICE DEPARTMENT



SOUTH **Police Service Area**

PSA Commander

Captain Tracie Meidl

South Central District (P5)

Southeast District (P6)

Southwest District (P7)



POLICE SUMMARY - Ending: Saturday, May 23, 2020

SOUTH PRECINCT (P5, P6, and P7)



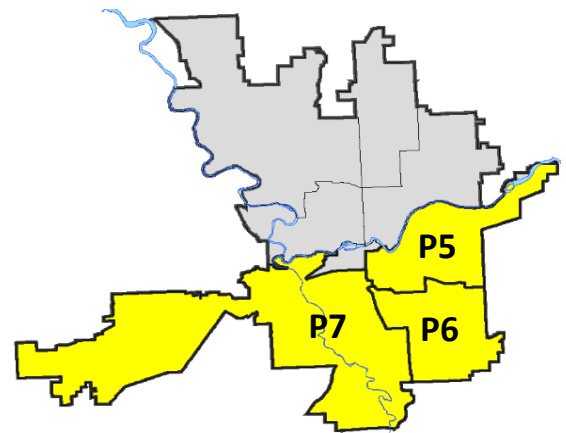
Preliminary IBR Counts

NIBRS Categories (Part 1 Selected)		7 Day Comparison			28 Day Comparison			YTD Comparison		
		Current	Prior	Percent	Current	Prior	Percent	Current	Prior	Percent
Violent	Criminal Homicide	0	0		0	0		0	2	-100.00%
	Rape	1	1	0.00%	4	2	100.00%	20	22	-9.09%
	Robbery - Commercial	0	0		1	1	0.00%	7	3	133.33%
	Robbery - Person	0	3	-100.00%	7	6	16.67%	21	26	-19.23%
	Aggravated Assault - Non DV	2	3	-33.33%	15	9	66.67%	49	61	-19.67%
	Aggravated Assault - DV	2	3	-33.33%	10	8	25.00%	47	41	14.63%
Violent Total:		5	10	-50.00%	37	26	42.31%	144	155	-7.10%
Property	Burglary - Residential	6	5	20.00%	17	16	6.25%	116	101	14.85%
	Burglary Garage	3	4	-25.00%	19	19	0.00%	81	66	22.73%
	Burglary Commercial	7	5	40.00%	23	20	15.00%	82	64	28.13%
	Larceny	36	59	-38.98%	215	202	6.44%	1081	1071	0.93%
	Vehicle Theft	4	6	-33.33%	18	22	-18.18%	157	129	21.71%
	Arson	0	2	-100.00%	4	2	100.00%	11	5	120.00%
Property Total:		56	81	-30.86%	296	281	5.34%	1528	1436	6.41%
Preliminary Part 1 Crime Totals:		61	91	-32.97%	333	307	8.47%	1672	1591	5.09%
Current 7 Day Period:		5/17/2020 - 5/23/2020			Prior 7 Day Period:		5/10/2020 - 5/16/2020			
Current 28 Day Period:		4/26/2020 - 5/23/2020			Prior 28 Day Period:		3/29/2020 - 4/25/2020			
Current YTD Day Period:		1/1/2020 - 5/23/2020			Prior YTD Period:		1/1/2019 - 5/23/2019			

Prepared by SPD Crime Analysis Office - Monday, May 25, 2020

NOTE: SPD moved from UCR to the NIBRS reporting standard on 10/4/16 following the transition to a new RMS System. [Numbers on CompStat reports prior to this date should not be used as a comparison to those on this report.](#) Additional info on these reporting standards can be found on the FBI website: <https://ucr.fbi.gov/nibrs-overview>

This chart represents Preliminary counts of selected crime categories from Police Case Reports. Full statistical analysis to determine the confidence level of this data has not been performed. The % change columns on the preliminary counts differ from the percentage change on the NIBRS crime report, sometimes significantly. The CompStat report is designed for operational use and includes only selected NIBRS categories and coding less complex than full NIBRS rules. Official statistics for these and other NIBRS categories can be found on WASPC & FBI websites once available.



POLICE SUMMARY - Ending: Saturday, May 23, 2020

SE - South Central District (P5)



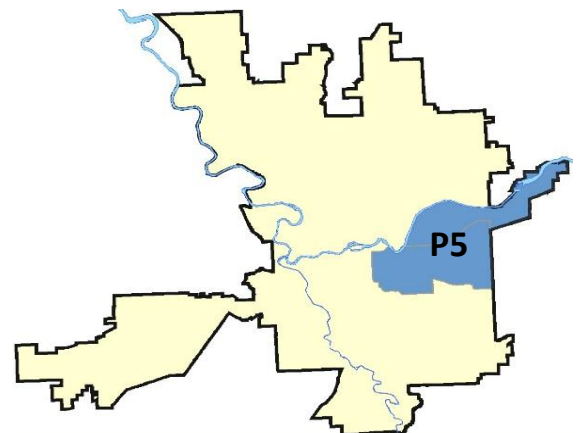
Preliminary IBR Counts


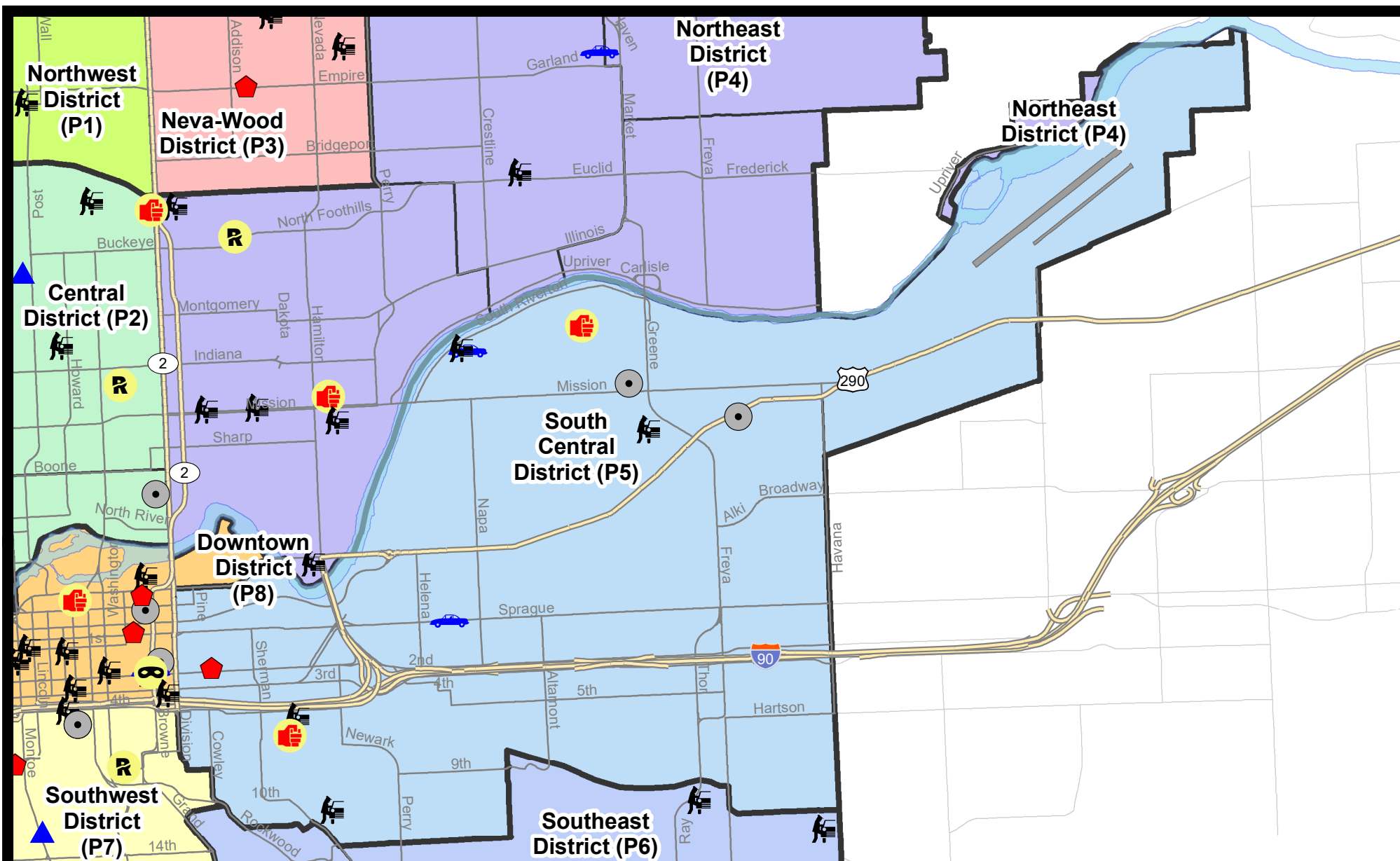
NIBRS Categories (Part 1 Selected)		7 Day Comparison			28 Day Comparison			YTD Comparison		
		Current	Prior	Percent	Current	Prior	Percent	Current	Prior	Percent
Violent	Criminal Homicide	0	0		0	0		0	2	-100.00%
	Rape	0	1	-100.00%	3	0		6	7	-14.29%
	Robbery - Commercial	0	0		0	0		1	2	-50.00%
	Robbery - Person	0	2	-100.00%	3	2	50.00%	8	14	-42.86%
	Aggravated Assault - Non DV	1	2	-50.00%	6	7	-14.29%	29	31	-6.45%
	Aggravated Assault - DV	1	2	-50.00%	6	4	50.00%	22	19	15.79%
Violent Total:		2	7	-71.43%	18	13	38.46%	66	75	-12.00%
Property	Burglary - Residential	1	0		3	8	-62.50%	39	26	50.00%
	Burglary Garage	0	1	-100.00%	2	2	0.00%	11	13	-15.38%
	Burglary Commercial	2	2	0.00%	10	10	0.00%	37	35	5.71%
	Larceny	8	18	-55.56%	60	65	-7.69%	375	398	-5.78%
	Vehicle Theft	2	2	0.00%	6	14	-57.14%	68	56	21.43%
	Arson	0	0		0	1	-100.00%	5	4	25.00%
Property Total:		13	23	-43.48%	81	100	-19.00%	535	532	0.56%
Preliminary Part 1 Crime Totals:		15	30	-50.00%	99	113	-12.39%	601	607	-0.99%
Current 7 Day Period:		5/17/2020 - 5/23/2020			Prior 7 Day Period:		5/10/2020 - 5/16/2020			
Current 28 Day Period:		4/26/2020 - 5/23/2020			Prior 28 Day Period:		3/29/2020 - 4/25/2020			
Current YTD Day Period:		1/1/2020 - 5/23/2020			Prior YTD Period:		1/1/2019 - 5/23/2019			

Prepared by SPD Crime Analysis Office - Monday, May 25, 2020

NOTE: SPD moved from UCR to the NIBRS reporting standard on 10/4/16 following the transition to a new RMS System. [Numbers on CompStat reports prior to this date should not be used as a comparison to those on this report.](#) Additional info on these reporting standards can be found on the FBI website: <https://ucr.fbi.gov/nibrs-overview>

This chart represents Preliminary counts of selected crime categories from Police Case Reports. Full statistical analysis to determine the confidence level of this data has not been performed. The % change columns on the preliminary counts differ from the percentage change on the NIBRS crime report, sometimes significantly. The CompStat report is designed for operational use and includes only selected NIBRS categories and coding less complex than full NIBRS rules. Official statistics for these and other NIBRS categories can be found on WASPC & FBI websites once available.





City of Spokane
South Central District (P5)
Selected
Crime Types
2020-05-17 to 2020-05-23

Prepared By:
Crime Analysis Unit
Spokane Police Department

Legend

NIBRS Events



Criminal Homicide



Rape



Robbery Commercial



Robbery Person



Aggravated Assault



Burglary Residential



Burglary Garage



Burglary Commercial



Vehicle Prowling



Vehicle Theft



Arson

Cases Represent LERMS Crime Codes

Points may indicate multiple events

Note: Veh Prowl is only Larceny category displayed



For Additional Information on Incidents
 pertaining to an Area, Trend, or Pattern
 Contact Information Analysis

0 0.2 0.4 0.6 0.8 1 Miles



THIS IS NOT A LEGAL DOCUMENT:
 The information shown on this map is compiled
 from various sources and is subject to constant
 revision. Information shown on this map should
 not be used to determine the location of facilities
 in relationship to property lines, section lines,
 streets, etc.

Sunday - Saturday

5/17/2020 TO 5/23/2020

SE - South Central District (P5)



A/C	Offense Statute	Address	Reported Date	Dist
<u>SPC5EC</u>				
C	ASSAULT 1D	700 E HARTSON AVE	5/19/2020	P6
C	BURGLARY 2D COMMERCIAL	3700 E TRENT AVE	5/19/2020	P6
A	RESIDENTIAL BURGLARY	200 E 2ND AVE	5/21/2020	P8
C	THEFT 2D ALL OTHER	4000 E BROADWAY AVE	5/20/2020	P7
C	THEFT 2D FROM BUILDING	4000 E BROADWAY AVE	5/20/2020	P5
C	THEFT 3D FROM MOTOR VEHICLE	500 S SCOTT ST	5/20/2020	P5
C	THEFT 3D FROM MOTOR VEHICLE	900 E 11TH AVE	5/22/2020	P5
C	THEFT OF MOTOR VEHICLE	N PITTSBURG ST / E SPRAGUE AVE	5/21/2020	P6
<u>SPC5GP</u>				
C	ASSAULT 2D	1900 N NELSON ST	5/23/2020	P6
C	BURGLARY 2D COMMERCIAL	1500 N FISKE ST	5/22/2020	P5
C	THEFT 2D FROM BUILDING	1700 N COOK ST	5/20/2020	P5
C	THEFT 2D FROM MOTOR VEHICLE	1800 E SOUTH RIVERTON AVE	5/19/2020	P5
A	THEFT 3D ALL OTHER	1600 E BOONE AVE	5/22/2020	P5
C	THEFT 3D FROM MOTOR VEHICLE	1200 N GREENE ST	5/19/2020	P5
C	THEFT OF MOTOR VEHICLE	N NAPA ST / E TILSLEY PL	5/23/2020	P4

POLICE SUMMARY - Ending: Saturday, May 23, 2020

SE - Southeast District (P6)



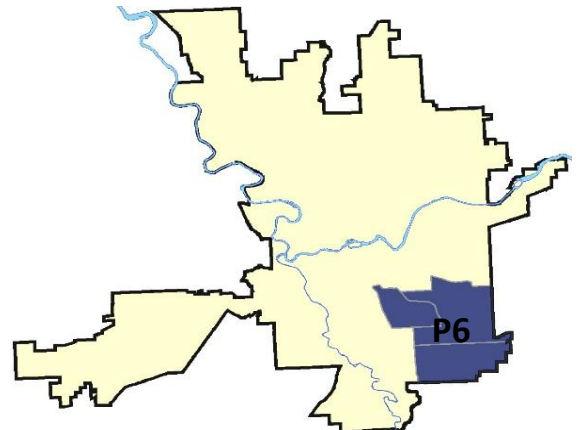
Preliminary IBR Counts

NIBRS Categories (Part 1 Selected)		7 Day Comparison			28 Day Comparison			YTD Comparison		
		Current	Prior	Percent	Current	Prior	Percent	Current	Prior	Percent
Violent	Criminal Homicide	0	0		0	0		0	0	
	Rape	0	0		0	0		2	4	-50.00%
	Robbery - Commercial	0	0		1	1	0.00%	4	1	300.00%
	Robbery - Person	0	0		0	1	-100.00%	4	4	0.00%
	Aggravated Assault - Non DV	0	1	-100.00%	4	0		6	8	-25.00%
	Aggravated Assault - DV	0	0		0	1	-100.00%	11	7	57.14%
Violent Total:		0	1	-100.00%	5	3	66.67%	27	24	12.50%
Property	Burglary - Residential	1	1	0.00%	3	4	-25.00%	30	18	66.67%
	Burglary Garage	0	2	-100.00%	8	12	-33.33%	39	22	77.27%
	Burglary Commercial	1	2	-50.00%	5	4	25.00%	12	5	140.00%
	Larceny	4	15	-73.33%	44	47	-6.38%	234	221	5.88%
	Vehicle Theft	1	3	-66.67%	5	3	66.67%	27	29	-6.90%
	Arson	0	1	-100.00%	2	0		2	1	100.00%
Property Total:		7	24	-70.83%	67	70	-4.29%	344	296	16.22%
Preliminary Part 1 Crime Totals:		7	25	-72.00%	72	73	-1.37%	371	320	15.94%
Current 7 Day Period:		5/17/2020 - 5/23/2020			Prior 7 Day Period:		5/10/2020 - 5/16/2020			
Current 28 Day Period:		4/26/2020 - 5/23/2020			Prior 28 Day Period:		3/29/2020 - 4/25/2020			
Current YTD Day Period:		1/1/2020 - 5/23/2020			Prior YTD Period:		1/1/2019 - 5/23/2019			

Prepared by SPD Crime Analysis Office - Monday, May 25, 2020

NOTE: SPD moved from UCR to the NIBRS reporting standard on 10/4/16 following the transition to a new RMS System. [Numbers on CompStat reports prior to this date should not be used as a comparison to those on this report.](#) Additional info on these reporting standards can be found on the FBI website: <https://ucr.fbi.gov/nibrs-overview>

This chart represents Preliminary counts of selected crime categories from Police Case Reports. Full statistical analysis to determine the confidence level of this data has not been performed. The % change columns on the preliminary counts differ from the percentage change on the NIBRS crime report, sometimes significantly. The CompStat report is designed for operational use and includes only selected NIBRS categories and coding less complex than full NIBRS rules. Official statistics for these and other NIBRS categories can be found on WASPC & FBI websites once available.



Sunday - Saturday

5/17/2020 TO 5/23/2020

SE - Southeast District (P6)



A/C	Offense Statute	Address	Reported Date	Dist
<u>SPC6LH</u>				
C	BURGLARY 2D COMMERCIAL	3100 E 36TH AVE	5/20/2020	P6
C	THEFT 3D FROM BUILDING	1100 S RAY ST	5/21/2020	P6
C	THEFT 3D FROM MOTOR VEHICLE	4100 E 15TH AVE	5/17/2020	P6
A	THEFT 3D FROM MOTOR VEHICLE	3300 E 12TH AVE	5/17/2020	P6
C	THEFT 3D FROM MOTOR VEHICLE	4100 E CONGRESS AVE	5/20/2020	P5
<u>SPC6RW</u>				
C	RESIDENTIAL BURGLARY	800 E PLATEAU RD	5/20/2020	P6
<u>SPC6SG</u>				
C	THEFT OF MOTOR VEHICLE	3200 E 44TH AVE	5/21/2020	P6

POLICE SUMMARY - Ending: Saturday, May 23, 2020

SW - Southwest District (P7)



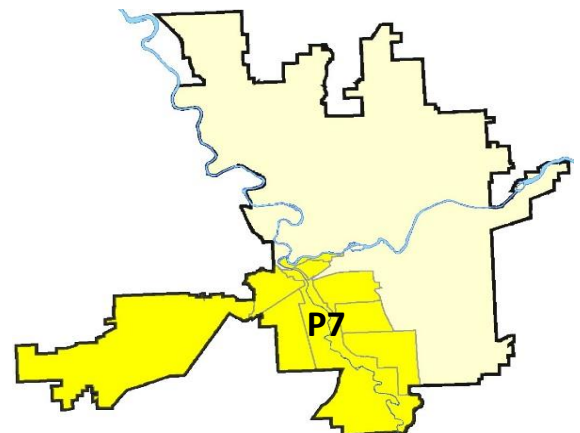
Preliminary IBR Counts

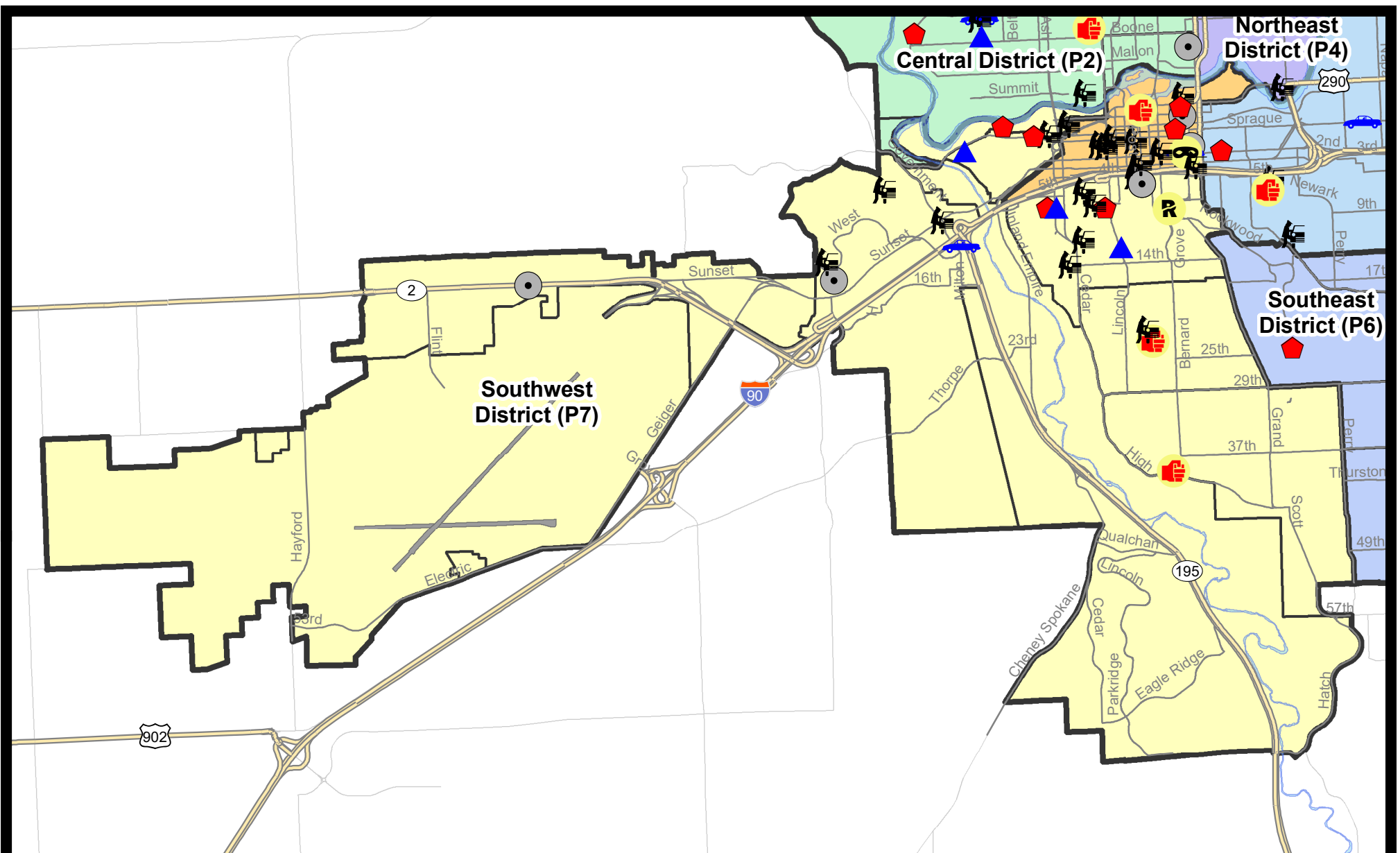
NIBRS Categories (Part 1 Selected)		7 Day Comparison			28 Day Comparison			YTD Comparison		
		Current	Prior	Percent	Current	Prior	Percent	Current	Prior	Percent
Violent	Criminal Homicide	0	0		0	0		0	0	
	Rape	1	0		1	2	-50.00%	12	11	9.09%
	Robbery - Commercial	0	0		0	0		2	0	
	Robbery - Person	0	1	-100.00%	4	3	33.33%	9	8	12.50%
	Aggravated Assault - Non DV	1	0		5	2	150.00%	14	22	-36.36%
	Aggravated Assault - DV	1	1	0.00%	4	3	33.33%	14	15	-6.67%
Violent Total:		3	2	50.00%	14	10	40.00%	51	56	-8.93%
Property	Burglary - Residential	4	4	0.00%	11	4	175.00%	47	57	-17.54%
	Burglary Garage	3	1	200.00%	9	5	80.00%	31	31	0.00%
	Burglary Commercial	4	1	300.00%	8	6	33.33%	33	24	37.50%
	Larceny	24	26	-7.69%	111	90	23.33%	472	452	4.42%
	Vehicle Theft	1	1	0.00%	7	5	40.00%	62	44	40.91%
	Arson	0	1	-100.00%	2	1	100.00%	4	0	
Property Total:		36	34	5.88%	148	111	33.33%	649	608	6.74%
Preliminary Part 1 Crime Totals:		39	36	8.33%	162	121	33.88%	700	664	5.42%
Current 7 Day Period:		5/17/2020 - 5/23/2020			Prior 7 Day Period:		5/10/2020 - 5/16/2020			
Current 28 Day Period:		4/26/2020 - 5/23/2020			Prior 28 Day Period:		3/29/2020 - 4/25/2020			
Current YTD Day Period:		1/1/2020 - 5/23/2020			Prior YTD Period:		1/1/2019 - 5/23/2019			

Prepared by SPD Crime Analysis Office - Monday, May 25, 2020

NOTE: SPD moved from UCR to the NIBRS reporting standard on 10/4/16 following the transition to a new RMS System. [Numbers on CompStat reports prior to this date should not be used as a comparison to those on this report.](#) Additional info on these reporting standards can be found on the FBI website: <https://ucr.fbi.gov/nibrs-overview>

This chart represents Preliminary counts of selected crime categories from Police Case Reports. Full statistical analysis to determine the confidence level of this data has not been performed. The % change columns on the preliminary counts differ from the percentage change on the NIBRS crime report, sometimes significantly. The CompStat report is designed for operational use and includes only selected NIBRS categories and coding less complex than full NIBRS rules. Official statistics for these and other NIBRS categories can be found on WASPC & FBI websites once available.





City of Spokane
Southwest District (P7)
Selected
Crime Types
2020-05-17 to 2020-05-23
 Prepared By:
 Crime Analysis Unit
 Spokane Police Department

Legend

NIBRS Events

- | | | | |
|-------------------|--------------------|----------------------|---------------------|
| Criminal Homicide | Robbery Commercial | Aggravated Assault | Burglary Commercial |
| Rape | Robbery Person | Burglary Residential | Vehicle Prowling |
| | | Burglary Garage | Vehicle Theft |
| | | | Arson |

Cases Represent LERMS Crime Codes
 Points may indicate multiple events
 Note: Veh Prowl is only Larceny category displayed



For Additional Information on Incidents
 pertaining to an Area, Trend, or Pattern
 Contact Information Analysis

0 0.2 0.4 0.6 0.8 1 1.2 1.4 1.6 Miles



THIS IS NOT A LEGAL DOCUMENT:
 The information shown on this map is compiled
 from various sources and is subject to constant
 revision. Information shown on this map should
 not be used to determine the location of facilities
 in relationship to property lines, section lines,
 streets, etc.



Sunday - Saturday

5/17/2020 TO 5/23/2020

SE - Southwest District (P7)



A/C	Offense Statute	Address	Reported Date	Dist
<u>SPD7BA</u>				
C	BURGLARY 2D GARAGE	100 S COEUR D ALENE ST	5/21/2020	P7
A	RESIDENTIAL BURGLARY	1700 W RIVERSIDE AVE	5/19/2020	P7
C	THEFT 2D ALL OTHER	1900 W SUNSET BLVD	5/20/2020	P7
C	THEFT 3D ALL OTHER	2000 W RIVERSIDE AVE	5/20/2020	P7
C	THEFT 3D ALL OTHER	1700 W RIVERSIDE AVE	5/20/2020	P7
C	THEFT 3D FROM BUILDING	500 S COEUR D ALENE ST	5/18/2020	P7
<u>SPD7CH</u>				
A	BURGLARY 2D COMMERCIAL	600 W 5TH AVE	5/17/2020	P7
C	BURGLARY 2D COMMERCIAL	600 W 5TH AVE	5/22/2020	P8
C	BURGLARY 2D GARAGE	1200 S MONROE ST	5/17/2020	P7
C	BURGLARY 2D GARAGE	700 S MAPLE ST	5/20/2020	P7
C	RAPE 3D		5/20/2020	P7
C	RESIDENTIAL BURGLARY	1600 W 7TH AVE	5/17/2020	P7
C	RESIDENTIAL BURGLARY	1000 W 7TH AVE	5/21/2020	P7
C	THEFT 2D FROM MOTOR VEHICLE	1300 W 11TH AVE	5/22/2020	P7
C	THEFT 3D ALL OTHER	1300 W 9TH AVE	5/17/2020	P7
C	THEFT 3D FROM BUILDING	1600 W 7TH AVE	5/17/2020	P7
C	THEFT 3D FROM BUILDING	1000 W 7TH AVE	5/21/2020	P7
C	THEFT 3D FROM MOTOR VEHICLE	1200 W 5TH AVE	5/19/2020	P7
C	THEFT 3D FROM MOTOR VEHICLE	1100 W 7TH AVE	5/21/2020	P7
C	THEFT 3D FROM MOTOR VEHICLE	1400 W 14TH AVE	5/21/2020	P7
C	THEFT 3D FROM MOTOR VEHICLE	S WALL ST / W 4TH AVE	5/21/2020	P7
C	THEFT 3D VEHICLE PARTS AND ACCESSORIES	1400 W 14TH AVE	5/21/2020	P7
<u>SPD7CS</u>				
C	ASSAULT 3D WEAPON OR NEGLIGENT INJURY	3900 S EASTGATE CT	5/17/2020	P7
<u>SPD7GT</u>				
C	THEFT OF MOTOR VEHICLE	1100 S LINDEKE CT	5/19/2020	P7
<u>SPD7LC</u>				
C	THEFT 2D ALL OTHER	300 S A ST	5/23/2020	P5
<u>SPD7MC</u>				
C	ASSAULT 2D	500 W 23RD AVE	5/20/2020	P7
C	THEFT 3D FROM MOTOR VEHICLE	600 W 21ST AVE	5/23/2020	P5
<u>SPD7PV</u>				
C	RESIDENTIAL BURGLARY	2100 W CLARKE AVE	5/20/2020	P7
C	THEFT 2D FROM MOTOR VEHICLE	1600 W WILSON AVE	5/19/2020	P7
C	THEFT 3D ALL OTHER	2100 W CLARKE AVE	5/20/2020	P7

For protection of victim privacy, the entire address on sexual assault crimes has been redacted.

<u>A/C</u>	<u>Offense Statute</u>	<u>Address</u>	<u>Reported Date</u>	<u>Dist</u>
<u>SPD7WH</u>				
A	BURGLARY 2D COMMERCIAL	1500 S RUSTLE ST	5/23/2020	P7
C	MAIL THEFT	1100 S WESTCLIFF PL	5/22/2020	P7
C	MAIL THEFT	1100 S WESTCLIFF PL	5/22/2020	P7
C	THEFT 3D ALL OTHER	3300 W SOUTH LOOP AVE	5/17/2020	P7
C	THEFT 3D ALL OTHER	2800 W 7TH AVE	5/21/2020	P7
C	THEFT 3D CITY FROM MOTOR VEHICLE	S GOVERNMENT WAY / W SUNSET BLVD	5/19/2020	P7
C	THEFT 3D FROM MOTOR VEHICLE	3500 W 5TH AVE	5/18/2020	P7
C	THEFT 3D FROM MOTOR VEHICLE	1300 S WESTCLIFF PL	5/21/2020	P7
<u>SPD7WP</u>				
C	BURGLARY 2D COMMERCIAL	8000 W US 2 HWY	5/17/2020	P7

SPOKANE POLICE DEPARTMENT

DOWNTOWN

Police Service Area



PSA Commander

Captain David Singley



POLICE SUMMARY - Ending: Saturday, May 23, 2020

DOWNTOWN PRECINCT (P8)



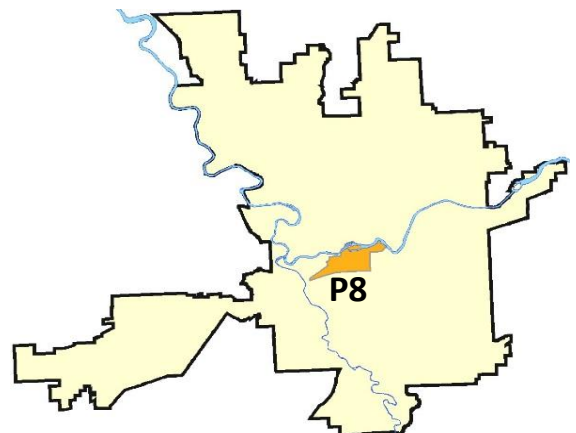
Preliminary IBR Counts

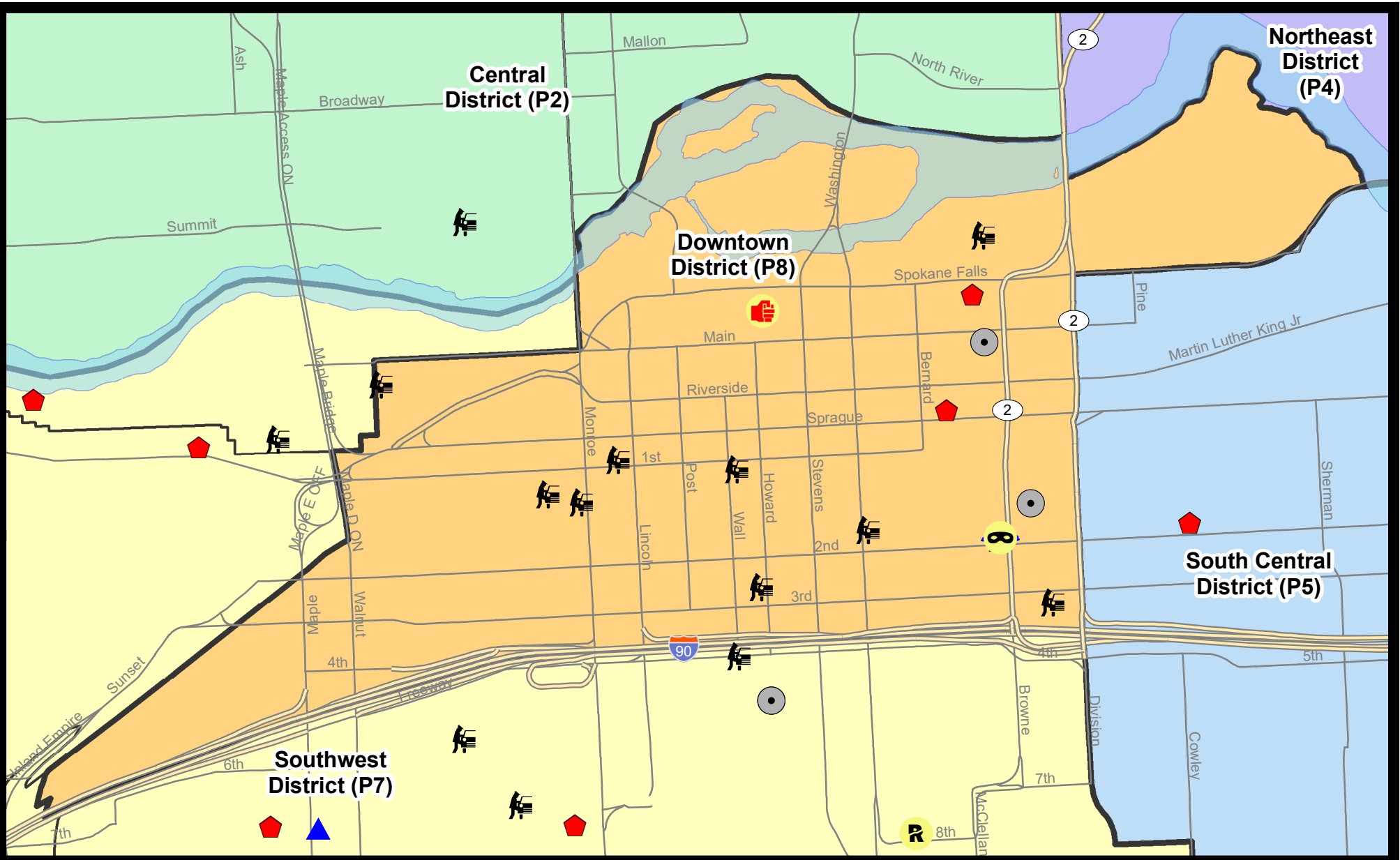
NIBRS Categories (Part 1 Selected)		7 Day Comparison			28 Day Comparison			YTD Comparison		
		Current	Prior	Percent	Current	Prior	Percent	Current	Prior	Percent
Violent	Criminal Homicide	1	0		1	1	0.00%	2	0	
	Rape	0	0		1	1	0.00%	4	11	-63.64%
	Robbery - Commercial	0	0		0	1	-100.00%	3	1	200.00%
	Robbery - Person	1	3	-66.67%	5	5	0.00%	17	15	13.33%
	Aggravated Assault - Non DV	1	2	-50.00%	5	3	66.67%	27	40	-32.50%
	Aggravated Assault - DV	0	1	-100.00%	2	2	0.00%	9	6	50.00%
Violent Total:		3	6	-50.00%	14	13	7.69%	62	73	-15.07%
Property	Burglary - Residential	2	0		3	0		6	7	-14.29%
	Burglary Garage	0	0		0	0		0	0	
	Burglary Commercial	2	0		5	10	-50.00%	45	25	80.00%
	Larceny	23	13	76.92%	52	54	-3.70%	312	359	-13.09%
	Vehicle Theft	1	2	-50.00%	3	6	-50.00%	28	24	16.67%
	Arson	0	0		0	0		3	2	50.00%
Property Total:		28	15	86.67%	63	70	-10.00%	394	417	-5.52%
Preliminary Part 1 Crime Totals:		31	21	47.62%	77	83	-7.23%	456	490	-6.94%
Current 7 Day Period:		5/17/2020 - 5/23/2020			Prior 7 Day Period:		5/10/2020 - 5/16/2020			
Current 28 Day Period:		4/26/2020 - 5/23/2020			Prior 28 Day Period:		3/29/2020 - 4/25/2020			
Current YTD Day Period:		1/1/2020 - 5/23/2020			Prior YTD Period:		1/1/2019 - 5/23/2019			

Prepared by SPD Crime Analysis Office - Monday, May 25, 2020

NOTE: SPD moved from UCR to the NIBRS reporting standard on 10/4/16 following the transition to a new RMS System. [Numbers on CompStat reports prior to this date should not be used as a comparison to those on this report.](#) Additional info on these reporting standards can be found on the FBI website: <https://ucr.fbi.gov/nibrs-overview>

This chart represents Preliminary counts of selected crime categories from Police Case Reports. Full statistical analysis to determine the confidence level of this data has not been performed. The % change columns on the preliminary counts differ from the percentage change on the NIBRS crime report, sometimes significantly. The CompStat report is designed for operational use and includes only selected NIBRS categories and coding less complex than full NIBRS rules. Official statistics for these and other NIBRS categories can be found on WASPC & FBI websites once available.





City of Spokane
Downtown District (P8)
Selected
Crime Types
2020-05-17 to 2020-05-23
 Prepared By:
Crime Analysis Unit
Spokane Police Department

Legend

NIBRS Events

- | | | | |
|-------------------|--------------------|----------------------|---------------------|
| Criminal Homicide | Robbery Commercial | Aggravated Assault | Burglary Commercial |
| Rape | Robbery Person | Burglary Residential | Vehicle Prowling |
| | | Burglary Garage | Vehicle Theft |
| | | | Arson |

Cases Represent LERMS Crime Codes
Points may indicate multiple events
Note: Veh Prowl is only Larceny category displayed



For Additional Information on Incidents
pertaining to an Area, Trend, or Pattern
Contact Information Analysis

0 0.2 Miles



THIS IS NOT A LEGAL DOCUMENT:
The information shown on this map is compiled from various sources and is subject to constant revision. Information shown on this map should not be used to determine the location of facilities in relationship to property lines, section lines, streets, etc.



Sunday - Saturday

5/17/2020 TO 5/23/2020

SW - Downtown District (P8)



A/C	Offense Statute	Address	Reported Date	Dist
SPD8RS				
C	ASSAULT 3D WEAPON OR NEGLIGENT INJURY	200 N HOWARD ST	5/22/2020	P5
C	BURGLARY 1D FROM RESIDENCE	200 W SPRAGUE AVE	5/20/2020	P8
C	BURGLARY 2D COMMERCIAL	200 W MAIN AVE	5/17/2020	P8
C	BURGLARY 2D COMMERCIAL	0 W PACIFIC AVE	5/22/2020	P5
C	MAIL THEFT	200 N HOWARD ST	5/18/2020	P8
C	MURDER 1D	200 W SPRAGUE AVE	5/20/2020	P8
C	RESIDENTIAL BURGLARY	200 W SPOKANE FALLS BLVD	5/17/2020	P8
C	ROBBERY 1D CARJACKING	100 W 2ND AVE	5/22/2020	P8
C	THEFT 1D ALL OTHER	800 W MAIN AVE	5/18/2020	P8
C	THEFT 1D FROM MOTOR VEHICLE	100 W 2ND AVE	5/22/2020	P8
C	THEFT 2D ALL OTHER	300 W 2ND AVE	5/20/2020	P8
C	THEFT 2D ALL OTHER	500 W 3RD AVE	5/21/2020	P8
C	THEFT 2D FROM BUILDING	200 S POST ST	5/18/2020	P8
C	THEFT 2D FROM MOTOR VEHICLE	100 S MONROE ST	5/17/2020	P8
C	THEFT 2D FROM MOTOR VEHICLE	100 N CEDAR ST	5/20/2020	P8
C	THEFT 2D FROM MOTOR VEHICLE	300 N SPOKANE FALLS CT	5/20/2020	P8
C	THEFT 2D FROM MOTOR VEHICLE	100 S WASHINGTON ST	5/21/2020	P8
C	THEFT 2D FROM MOTOR VEHICLE	900 W 1ST AVE	5/22/2020	P8
C	THEFT 3D ALL OTHER	0 W PACIFIC AVE	5/18/2020	P8
C	THEFT 3D ALL OTHER	700 W RIVERSIDE AVE	5/19/2020	P8
C	THEFT 3D ALL OTHER	W 2ND AVE / S WALL ST	5/21/2020	P8
C	THEFT 3D FROM BUILDING	200 W SPOKANE FALLS BLVD	5/17/2020	P8
C	THEFT 3D FROM BUILDING	200 S POST ST	5/18/2020	P8
C	THEFT 3D FROM BUILDING	500 W SPRAGUE AVE	5/18/2020	P8
C	THEFT 3D FROM BUILDING	200 W SPRAGUE AVE	5/20/2020	P8
A	THEFT 3D FROM MOTOR VEHICLE	1000 W RAILROAD ALLEY AVE	5/17/2020	P8
C	THEFT 3D FROM MOTOR VEHICLE	600 W 1ST AVE	5/19/2020	P8
A	THEFT 3D FROM MOTOR VEHICLE	200 S HOWARD ST	5/21/2020	P8
A	THEFT 3D FROM MOTOR VEHICLE	0 W 3RD AVE	5/22/2020	P8
C	THEFT 3D VEHICLE PARTS AND ACCESSORIES	200 W 3RD AVE	5/18/2020	P8
C	THEFT OF MOTOR VEHICLE	100 W 2ND AVE	5/22/2020	P8

POLICE SUMMARY - Ending: Saturday, May 23, 2020



Other Jurisdiction or Unk District

Preliminary IBR Counts

NIBRS Categories (Part 1 Selected)		7 Day Comparison			28 Day Comparison			YTD Comparison		
		Current	Prior	Percent	Current	Prior	Percent	Current	Prior	Percent
Violent	Criminal Homicide	0	0		0	0		0	0	
	Rape	0	0		0	0		0	5	-100.00%
	Robbery - Commercial	0	0		0	0		1	0	
	Robbery - Person	0	0		0	0		0	0	
	Aggravated Assault - Non DV	0	0		0	2	-100.00%	3	3	0.00%
	Aggravated Assault - DV	0	0		0	1	-100.00%	2	2	0.00%
Violent Total:		0	0		0	3	-100.00%	6	10	-40.00%
Property	Burglary - Residential	0	0		0	0		0	1	-100.00%
	Burglary Garage	0	0		0	0		0	0	
	Burglary Commercial	0	0		0	0		0	1	-100.00%
	Larceny	1	2	-50.00%	3	3	0.00%	12	8	50.00%
	Vehicle Theft	0	0		0	1	-100.00%	1	2	-50.00%
	Arson	0	0		0	0		1	0	
Property Total:		1	2	-50.00%	3	4	-25.00%	14	12	16.67%
Preliminary Part 1 Crime Totals:		1	2	-50.00%	3	7	-57.14%	20	22	-9.09%
Current 7 Day Period:		5/17/2020 - 5/23/2020			Prior 7 Day Period:		5/10/2020 - 5/16/2020			
Current 28 Day Period:		4/26/2020 - 5/23/2020			Prior 28 Day Period:		3/29/2020 - 4/25/2020			
Current YTD Day Period:		1/1/2020 - 5/23/2020			Prior YTD Period:		1/1/2019 - 5/23/2019			

Prepared by SPD Crime Analysis Office - Monday, May 25, 2020

NOTE: SPD moved from UCR to the NIBRS reporting standard on 10/4/16 following the transition to a new RMS System. [Numbers on CompStat reports prior to this date should not be used as a comparison to those on this report.](#) Additional info on these reporting standards can be found on the FBI website: <https://ucr.fbi.gov/nibrs-overview>

This chart represents Preliminary counts of selected crime categories from Police Case Reports. Full statistical analysis to determine the confidence level of this data has not been performed. The % change columns on the preliminary counts differ from the percentage change on the NIBRS crime report, sometimes significantly. The CompStat report is designed for operational use and includes only selected NIBRS categories and coding less complex than full NIBRS rules. Official statistics for these and other NIBRS categories can be found on WASPC & FBI websites once available.

Sunday - Saturday

5/17/2020 TO 5/23/2020

Other Jurisdiction/Unk District



A/C Offense Statute	Address	Reported Date	Dist
<u>Airway Height</u>			
C THEFT 2D ALL OTHER	11000 W US 2 HWY	5/21/2020	P7