

SPOKANE POLICE DEPARTMENT

PRELIMINARY CITYWIDE **IBR** CRIME REPORT



Preliminary IBR Counts

CHIEF OF POLICE

Period Ending: Saturday, May 16, 2020

Craig Meidl

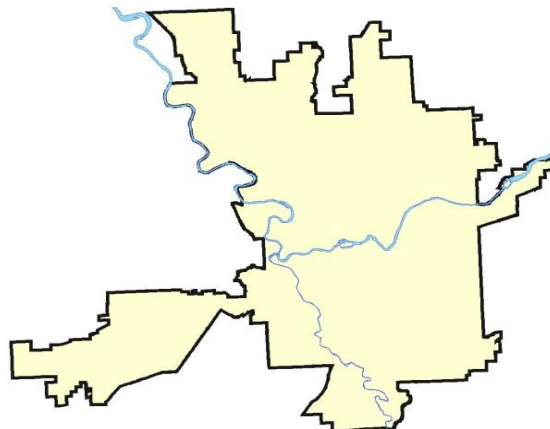
NIBRS Categories (Part 1 Selected)		7 Day Comparison			28 Day Comparison			YTD Comparison		
		Current	Prior	Percent	Current	Prior	Percent	Current	Prior	Percent
Violent	Criminal Homicide	0	0		0	1	-100.00%	3	2	50.00%
	Rape	5	5	0.00%	22	6	266.67%	64	100	-36.00%
	Robbery - Commercial	0	1	-100.00%	1	5	-80.00%	30	32	-6.25%
	Robbery - Person	8	0		24	12	100.00%	83	67	23.88%
	Aggravated Assault - Non DV	8	17	-52.94%	47	25	88.00%	159	204	-22.06%
	Aggravated Assault - DV	8	5	60.00%	26	25	4.00%	120	116	3.45%
Violent Total:		29	28	3.57%	120	74	62.16%	459	521	-11.90%
Property	Burglary - Residential	11	9	22.22%	35	75	-53.33%	300	306	-1.96%
	Burglary Garage	12	14	-14.29%	46	55	-16.36%	203	207	-1.93%
	Burglary Commercial	7	11	-36.36%	33	57	-42.11%	198	161	22.98%
	Larceny	170	154	10.39%	654	643	1.71%	3402	3762	-9.57%
	Vehicle Theft	19	17	11.76%	91	73	24.66%	487	491	-0.81%
	Arson	1	3	-66.67%	10	4	150.00%	27	16	68.75%
Property Total:		220	208	5.77%	869	907	-4.19%	4617	4943	-6.60%
Preliminary Part 1 Crime Totals:		249	236	5.51%	989	981	0.82%	5076	5464	-7.10%
Current 7 Day Period:		5/10/2020 - 5/16/2020			Prior 7 Day Period:		5/3/2020 - 5/9/2020			
Current 28 Day Period:		4/19/2020 - 5/16/2020			Prior 28 Day Period:		3/22/2020 - 4/18/2020			
Current YTD Period:		1/1/2020 - 5/16/2020			Prior YTD Period:		1/1/2019 - 5/16/2019			

Prepared by SPD Crime Analysis Office -

Monday, May 18, 2020

NOTE: SPD moved from UCR to the NIBRS reporting standard on 10/4/16 following the transition to a new RMS System. [Numbers on CompStat reports prior to this date should not be used as a comparison to those on this report.](#) Additional info on these reporting standards can be found on the FBI website: <https://ucr.fbi.gov/nibrs-overview>

This chart represents Preliminary counts of selected crime categories from Police Case Reports. Full statistical analysis to determine the confidence level of this data has not been performed. The % change columns on the preliminary counts differ from the percentage change on the NIBRS crime report, sometimes significantly. The CompStat report is designed for operational use and includes only selected NIBRS categories and coding less complex than full NIBRS rules. Official statistics for these and other NIBRS categories can be found on WASPC & FBI websites once available.



SPOKANE POLICE DEPARTMENT



NORTH **Police Service Area**

PSA Commander

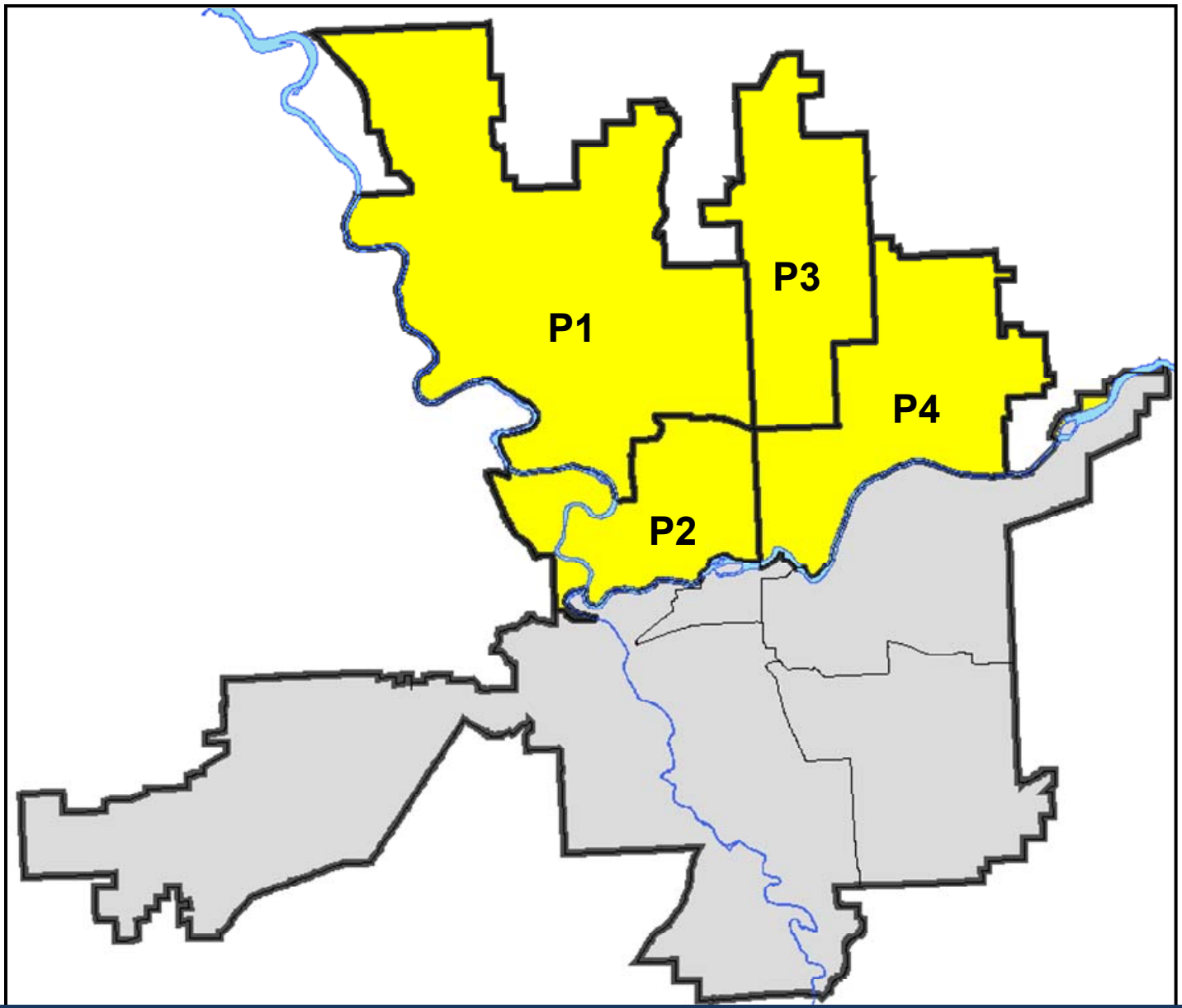
Captain Mark Griffiths

Northwest District (P1)

Central District (P2)

Neva-Wood District (P3)

Northeast District (P4)



POLICE SUMMARY - Ending: Saturday, May 16, 2020

NORTH PRECINCT (P1, P2, P3, and P4)



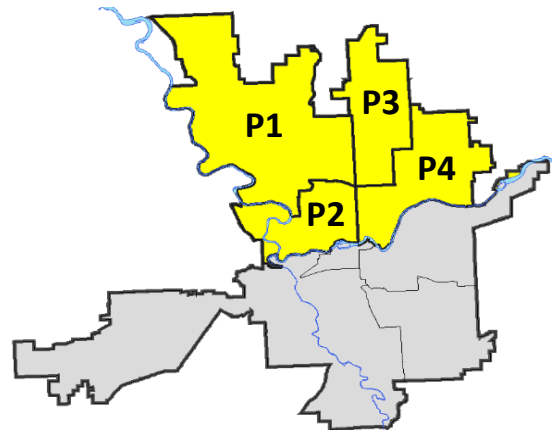
Preliminary IBR Counts

NIBRS Categories (Part 1 Selected)		7 Day Comparison			28 Day Comparison			YTD Comparison		
		Current	Prior	Percent	Current	Prior	Percent	Current	Prior	Percent
Violent	Criminal Homicide	0	0		0	0		2	0	
	Rape	4	4	0.00%	16	4	300.00%	41	63	-34.92%
	Robbery - Commercial	0	0		0	3	-100.00%	19	28	-32.14%
	Robbery - Person	2	0		7	5	40.00%	46	30	53.33%
	Aggravated Assault - Non DV	3	8	-62.50%	23	15	53.33%	83	109	-23.85%
	Aggravated Assault - DV	4	2	100.00%	14	14	0.00%	64	71	-9.86%
Violent Total:		13	14	-7.14%	60	41	46.34%	255	301	-15.28%
Property	Burglary - Residential	6	3	100.00%	20	53	-62.26%	186	203	-8.37%
	Burglary Garage	8	8	0.00%	23	32	-28.13%	125	142	-11.97%
	Burglary Commercial	2	4	-50.00%	10	24	-58.33%	80	74	8.11%
	Larceny	96	94	2.13%	366	386	-5.18%	2057	2397	-14.18%
	Vehicle Theft	11	14	-21.43%	62	52	19.23%	306	340	-10.00%
	Arson	1	1	0.00%	7	3	133.33%	14	9	55.56%
Property Total:		124	124	0.00%	488	550	-11.27%	2768	3165	-12.54%
Preliminary Part 1 Crime Totals:		137	138	-0.72%	548	591	-7.28%	3023	3466	-12.78%
Current 7 Day Period:		5/10/2020 - 5/16/2020			Prior 7 Day Period:		5/3/2020 - 5/9/2020			
Current 28 Day Period:		4/19/2020 - 5/16/2020			Prior 28 Day Period:		3/22/2020 - 4/18/2020			
Current YTD Day Period:		1/1/2020 - 5/16/2020			Prior YTD Period:		1/1/2019 - 5/16/2019			

Prepared by SPD Crime Analysis Office - Monday, May 18, 2020

NOTE: SPD moved from UCR to the NIBRS reporting standard on 10/4/16 following the transition to a new RMS System. Numbers on CompStat reports prior to this date should not be used as a comparison to those on this report. Additional info on these reporting standards can be found on the FBI website: <https://ucr.fbi.gov/nibrs-overview>

This chart represents Preliminary counts of selected crime categories from Police Case Reports. Full statistical analysis to determine the confidence level of this data has not been performed. The % change columns on the preliminary counts differ from the percentage change on the NIBRS crime report, sometimes significantly. The CompStat report is designed for operational use and includes only selected NIBRS categories and coding less complex than full NIBRS rules. Official statistics for these and other NIBRS categories can be found on WASPC & FBI websites once available.



POLICE SUMMARY - Ending: Saturday, May 16, 2020



NW - Northwest District (P1)

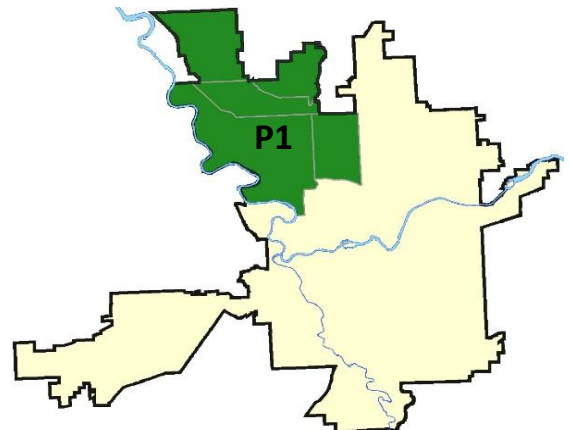
Preliminary IBR Counts

NIBRS Categories (Part 1 Selected)		7 Day Comparison			28 Day Comparison			YTD Comparison		
		Current	Prior	Percent	Current	Prior	Percent	Current	Prior	Percent
Violent	Criminal Homicide	0	0		0	0		0	0	
	Rape	0	1	-100.00%	3	2	50.00%	10	13	-23.08%
	Robbery - Commercial	0	0		0	1	-100.00%	1	4	-75.00%
	Robbery - Person	1	0		2	0		7	4	75.00%
	Aggravated Assault - Non DV	0	0		3	0		11	13	-15.38%
	Aggravated Assault - DV	1	0		4	3	33.33%	17	20	-15.00%
Violent Total:		2	1	100.00%	12	6	100.00%	46	54	-14.81%
Property	Burglary - Residential	2	0		5	9	-44.44%	39	50	-22.00%
	Burglary Garage	1	3	-66.67%	5	8	-37.50%	41	47	-12.77%
	Burglary Commercial	0	1	-100.00%	1	5	-80.00%	14	13	7.69%
	Larceny	25	19	31.58%	95	87	9.20%	414	430	-3.72%
	Vehicle Theft	1	0		9	13	-30.77%	44	54	-18.52%
	Arson	0	0		2	0		5	3	66.67%
Property Total:		29	23	26.09%	117	122	-4.10%	557	597	-6.70%
Preliminary Part 1 Crime Totals:		31	24	29.17%	129	128	0.78%	603	651	-7.37%
Current 7 Day Period:		5/10/2020 - 5/16/2020			Prior 7 Day Period:		5/3/2020 - 5/9/2020			
Current 28 Day Period:		4/19/2020 - 5/16/2020			Prior 28 Day Period:		3/22/2020 - 4/18/2020			
Current YTD Day Period:		1/1/2020 - 5/16/2020			Prior YTD Period:		1/1/2019 - 5/16/2019			

Prepared by SPD Crime Analysis Office - Monday, May 18, 2020

NOTE: SPD moved from UCR to the NIBRS reporting standard on 10/4/16 following the transition to a new RMS System. [Numbers on CompStat reports prior to this date should not be used as a comparison to those on this report.](#) Additional info on these reporting standards can be found on the FBI website: <https://ucr.fbi.gov/nibrs-overview>

This chart represents Preliminary counts of selected crime categories from Police Case Reports. Full statistical analysis to determine the confidence level of this data has not been performed. The % change columns on the preliminary counts differ from the percentage change on the NIBRS crime report, sometimes significantly. The CompStat report is designed for operational use and includes only selected NIBRS categories and coding less complex than full NIBRS rules. Official statistics for these and other NIBRS categories can be found on WASPC & FBI websites once available.



Sunday - Saturday

NW - Northwest District (P1)

5/10/2020 TO 5/16/2020



<u>A/C</u>	<u>Offense Statute</u>	<u>Address</u>	<u>Reported Date</u>	<u>Dist</u>
<u>SPA1BS</u>				
C	MAIL THEFT	2800 W WEILE AVE	5/14/2020	P1
C	RESIDENTIAL BURGLARY	3000 W BEACON AVE	5/11/2020	P1
C	THEFT 2D FROM MOTOR VEHICLE	1700 W FRANCIS AVE	5/14/2020	P1
C	THEFT 3D ALL OTHER	1700 W FRANCIS AVE	5/11/2020	P1
<u>SPA1IT</u>				
C	BURGLARY 2D GARAGE	8500 N VALERIE ST	5/14/2020	P1
C	THEFT 3D FROM MOTOR VEHICLE	8800 N SUNDANCE LN	5/16/2020	P1
C	THEFT OF MOTOR VEHICLE	5300 W BAYWOOD CT	5/10/2020	P1
<u>SPA1NH</u>				
C	ASSAULT 2D	5400 N ADAMS ST	5/16/2020	P1
C	RESIDENTIAL BURGLARY	3800 N CALISPEL ST	5/11/2020	P2
C	THEFT 2D ALL OTHER	5500 N CEDAR ST	5/10/2020	P1
C	THEFT 3D ALL OTHER	4200 N JEFFERSON ST	5/12/2020	P1
C	THEFT 3D FROM MOTOR VEHICLE	5800 N STEVENS ST	5/11/2020	P1
A	THEFT 3D FROM MOTOR VEHICLE	1200 W FRANCIS AVE	5/16/2020	P1
C	THEFT 3D VEHICLE PARTS AND ACCESSORIES	1500 W GARLAND AVE	5/11/2020	P1
C	THEFT OF A FIREARM FROM BUILDING	3800 N CALISPEL ST	5/11/2020	P2
<u>SPA1NW</u>				
C	MAIL THEFT	3600 W CORA AVE	5/11/2020	P1
C	MAIL THEFT	3600 W CORA AVE	5/11/2020	P1
C	MAIL THEFT	5700 N DRUMHELLER ST	5/12/2020	P1
C	MAIL THEFT	3400 W NORTHWEST BLVD	5/13/2020	P1
C	ROBBERY 1D PERSON	5700 N ASSEMBLY ST	5/16/2020	P1
C	THEFT 2D ALL OTHER	3900 W QUEEN AVE	5/13/2020	P1
C	THEFT 3D ALL OTHER	3100 W DALTON AVE	5/10/2020	P1
C	THEFT 3D ALL OTHER	3100 N WELLINGTON PL	5/11/2020	P1
C	THEFT 3D ALL OTHER	5700 N ASSEMBLY ST	5/13/2020	P1
C	THEFT 3D ALL OTHER	4400 W WINSTON CT	5/16/2020	P1
A	THEFT 3D CITY SHOPLIFTING	2300 W WELLESLEY AVE	5/16/2020	P1
C	THEFT 3D FROM MOTOR VEHICLE	4400 W DOWNRIVER DR	5/12/2020	P1
C	THEFT 3D FROM MOTOR VEHICLE	1700 W GARLAND AVE	5/14/2020	P1
A	THEFT 3D FROM MOTOR VEHICLE	2200 W WELLESLEY AVE	5/15/2020	P1
C	THEFT 3D FROM MOTOR VEHICLE	2600 W GORDON AVE	5/15/2020	P1
C	THEFT 3D SHOPLIFTING	2100 W NORTHWEST BLVD	5/16/2020	P1

POLICE SUMMARY - Ending: Saturday, May 16, 2020



NW - North Central District (P2)

Preliminary IBR Counts

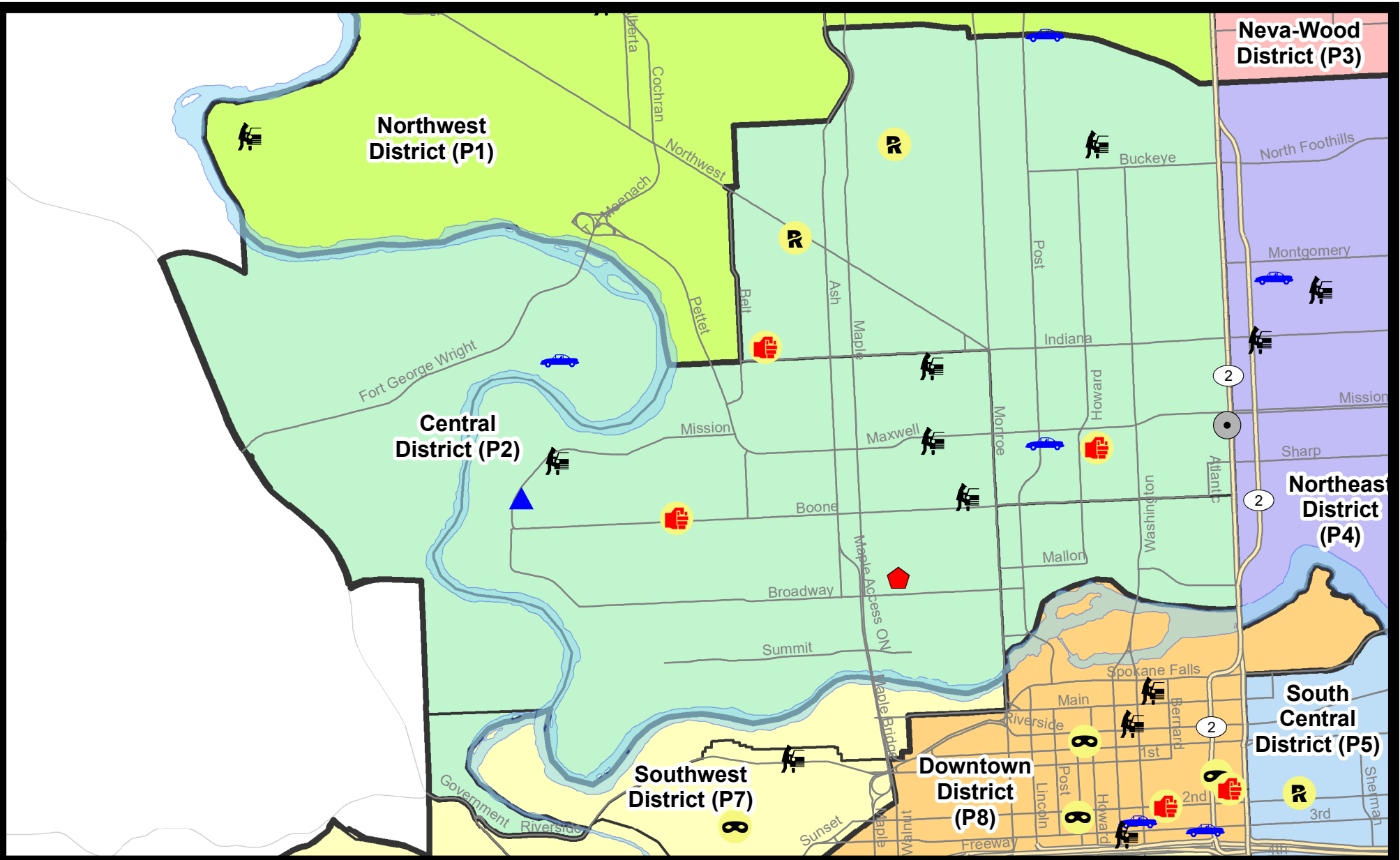
NIBRS Categories (Part 1 Selected)		7 Day Comparison			28 Day Comparison			YTD Comparison		
		Current	Prior	Percent	Current	Prior	Percent	Current	Prior	Percent
Violent	Criminal Homicide	0	0		0	0		0	0	
	Rape	2	0		6	2	200.00%	13	19	-31.58%
	Robbery - Commercial	0	0		0	1	-100.00%	2	5	-60.00%
	Robbery - Person	0	0		1	1	0.00%	13	8	62.50%
	Aggravated Assault - Non DV	2	3	-33.33%	6	4	50.00%	17	30	-43.33%
	Aggravated Assault - DV	1	0		4	4	0.00%	17	19	-10.53%
Violent Total:		5	3	66.67%	17	12	41.67%	62	81	-23.46%
Property	Burglary - Residential	1	1	0.00%	5	13	-61.54%	52	54	-3.70%
	Burglary Garage	1	1	0.00%	4	3	33.33%	18	28	-35.71%
	Burglary Commercial	1	1	0.00%	3	5	-40.00%	12	22	-45.45%
	Larceny	17	21	-19.05%	64	78	-17.95%	416	501	-16.97%
	Vehicle Theft	3	5	-40.00%	17	15	13.33%	90	63	42.86%
	Arson	0	0		1	1	0.00%	3	1	200.00%
Property Total:		23	29	-20.69%	94	115	-18.26%	591	669	-11.66%
Preliminary Part 1 Crime Totals:		28	32	-12.50%	111	127	-12.60%	653	750	-12.93%
Current 7 Day Period:		5/10/2020 - 5/16/2020			Prior 7 Day Period:		5/3/2020 - 5/9/2020			
Current 28 Day Period:		4/19/2020 - 5/16/2020			Prior 28 Day Period:		3/22/2020 - 4/18/2020			
Current YTD Day Period:		1/1/2020 - 5/16/2020			Prior YTD Period:		1/1/2019 - 5/16/2019			

Prepared by SPD Crime Analysis Office - Monday, May 18, 2020

NOTE: SPD moved from UCR to the NIBRS reporting standard on 10/4/16 following the transition to a new RMS System. [Numbers on CompStat reports prior to this date should not be used as a comparison to those on this report.](#) Additional info on these reporting standards can be found on the FBI website: <https://ucr.fbi.gov/nibrs-overview>

This chart represents Preliminary counts of selected crime categories from Police Case Reports. Full statistical analysis to determine the confidence level of this data has not been performed. The % change columns on the preliminary counts differ from the percentage change on the NIBRS crime report, sometimes significantly. The CompStat report is designed for operational use and includes only selected NIBRS categories and coding less complex than full NIBRS rules. Official statistics for these and other NIBRS categories can be found on WASPC & FBI websites once available.





City of Spokane
Central District (P2)
Selected
Crime Types
2020-05-10 to 2020-05-16
 Prepared By:
 Crime Analysis Unit
 Spokane Police Department

Legend

NIBRS Events

- Criminal Homicide
- Rape

- Robbery Commercial
- Robbery Person

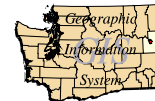

- Aggravated Assault
- Burglary Residential
- Burglary Garage

- Burglary Commercial
- Vehicle Prowling
- Vehicle Theft
- Arson

Cases Represent LERMS Crime Codes
 Points may indicate multiple events
 Note: Veh Prowl is only Larceny category displayed



For Additional Information on Incidents
 pertaining to an Area, Trend, or Pattern
 Contact Information Analysis



THIS IS NOT A LEGAL DOCUMENT:
 The information shown on this map is compiled
 from various sources and is subject to constant
 revision. Information shown on this map should
 not be used to determine the location of facilities
 in relationship to property lines, section lines,
 streets, etc.

Sunday - Saturday

NW - Central District (P2)

5/10/2020 TO 5/16/2020



<u>A/C</u>	<u>Offense Statute</u>	<u>Address</u>	<u>Reported Date</u>	<u>Dist</u>
<u>SPA2EG</u>				
C	ASSAULT 2D	500 W SINTO AVE	5/13/2020	P1
C	ASSAULT 3D WEAPON OR NEGLIGENT INJURY	1900 N CANNON ST	5/10/2020	P1
A	BURGLARY 1D	1400 N DIVISION ST	5/11/2020	P2
C	RAPE 2D		5/12/2020	P2
C	RAPE 2D		5/14/2020	P1
	THEFT 3D CITY ALL OTHER	700 W YORK AVE	5/11/2020	P2
C	THEFT 3D VEHICLE PARTS AND ACCESSORIES	1600 W NORTHWEST BLVD	5/10/2020	P2
C	THEFT OF A FIREARM ALL OTHER LOCATIONS	700 W CORA AVE	5/16/2020	P2
C	THEFT OF A FIREARM FROM MOTOR VEHICLE	500 W CLEVELAND AVE	5/13/2020	P2
C	THEFT OF MOTOR VEHICLE	1400 N POST ST	5/12/2020	P2
C	THEFT OF MOTOR VEHICLE	700 W CORA AVE	5/16/2020	P2
<u>SPA2RS</u>				
C	THEFT 3D SHOPLIFTING	900 N DIVISION ST	5/15/2020	P2
<u>SPA2WC</u>				
C	BURGLARY 2D GARAGE	1300 N SUMMIT BLVD	5/15/2020	P2
C	DRIVE BY SHOOTING	2400 W BOONE AVE	5/12/2020	P1
C	MAIL THEFT	1400 W NORA AVE	5/12/2020	P2
C	RESIDENTIAL BURGLARY	1400 W MALLON AVE	5/10/2020	P2
C	THEFT 2D ALL OTHER	1900 W MALLON AVE	5/16/2020	P2
C	THEFT 3D ALL OTHER	2500 W MALLON AVE	5/14/2020	P2
C	THEFT 3D ALL OTHER	1700 W GARDNER AVE	5/14/2020	P2
C	THEFT 3D ALL OTHER	1200 N SHERWOOD ST	5/14/2020	P2
C	THEFT 3D CITY ALL OTHER	1900 W AUGUSTA AVE	5/12/2020	P1
C	THEFT 3D FROM BUILDING	1400 W MALLON AVE	5/10/2020	P2
C	THEFT 3D FROM MOTOR VEHICLE	2900 W SUMMIT BLVD	5/10/2020	P2
C	THEFT 3D FROM MOTOR VEHICLE	1200 W NORA AVE	5/13/2020	P2
C	THEFT 3D FROM MOTOR VEHICLE	1200 W MAXWELL AVE	5/13/2020	P2
C	THEFT 3D FROM MOTOR VEHICLE	1200 N MADISON ST	5/14/2020	P2
<u>SPA2WH</u>				
C	MAIL THEFT	2800 W ELLIOTT DR	5/14/2020	P2
C	THEFT OF MOTOR VEHICLE	1900 N HOLY NAMES CT	5/14/2020	P1

POLICE SUMMARY - Ending: Saturday, May 16, 2020



NE - Neva-Wood District (P3)

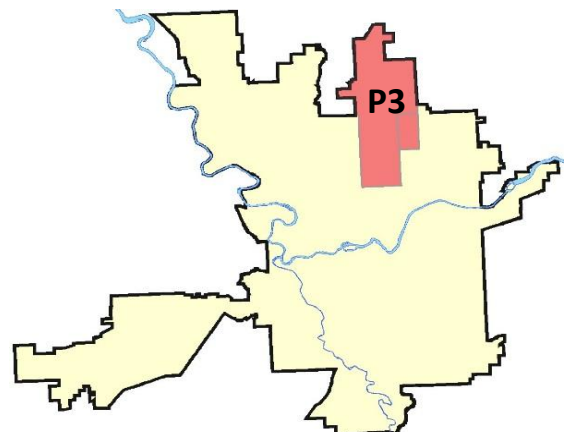
Preliminary IBR Counts

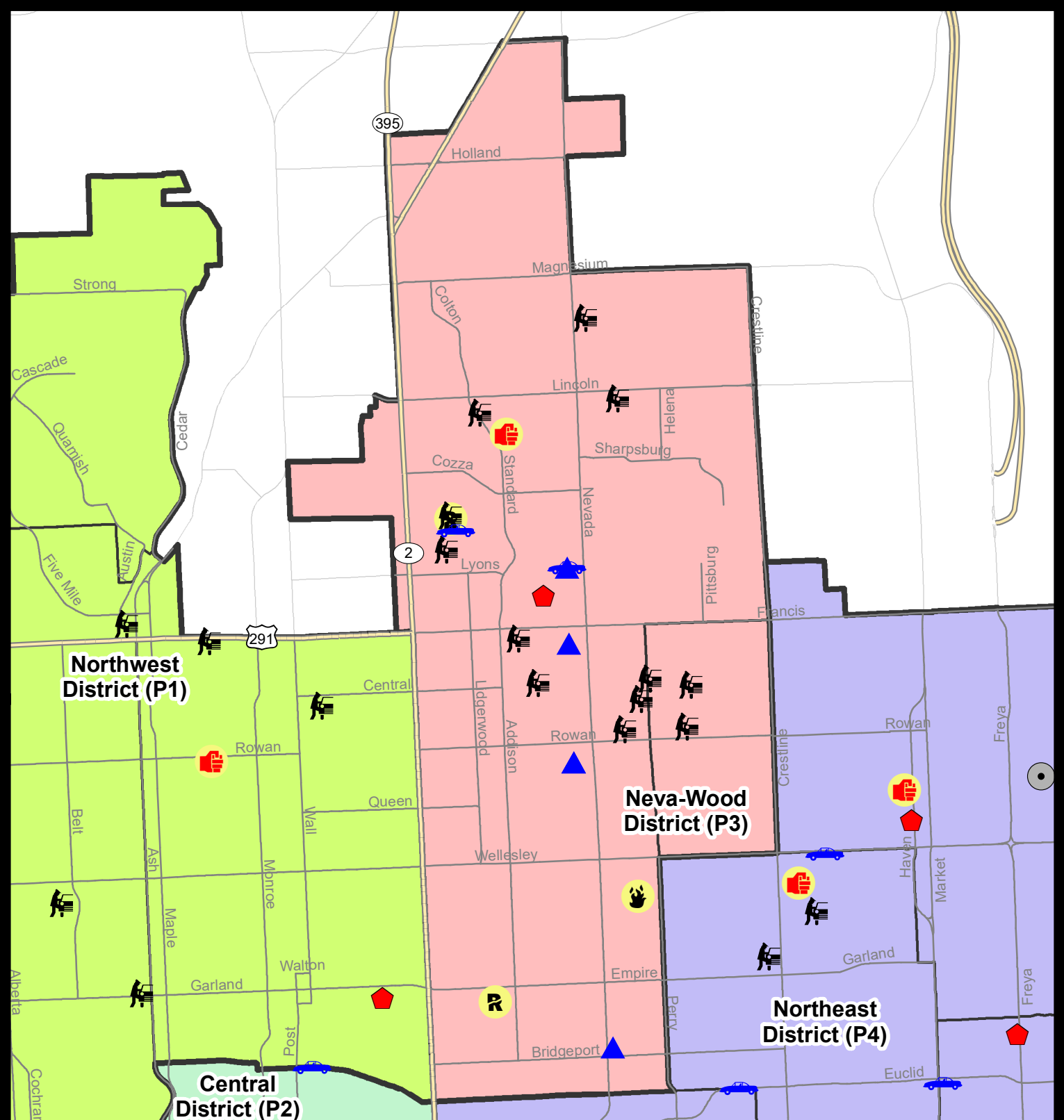
NIBRS Categories (Part 1 Selected)		7 Day Comparison			28 Day Comparison			YTD Comparison		
		Current	Prior	Percent	Current	Prior	Percent	Current	Prior	Percent
Violent	Criminal Homicide	0	0		0	0		1	0	
	Rape	2	2	0.00%	5	0		12	15	-20.00%
	Robbery - Commercial	0	0		0	1	-100.00%	16	11	45.45%
	Robbery - Person	0	0		1	2	-50.00%	12	13	-7.69%
	Aggravated Assault - Non DV	0	3	-100.00%	5	5	0.00%	22	30	-26.67%
	Aggravated Assault - DV	1	2	-50.00%	4	6	-33.33%	19	18	5.56%
Violent Total:		3	7	-57.14%	15	14	7.14%	82	87	-5.75%
Property	Burglary - Residential	1	1	0.00%	6	11	-45.45%	40	54	-25.93%
	Burglary Garage	5	3	66.67%	10	12	-16.67%	36	46	-21.74%
	Burglary Commercial	0	2	-100.00%	2	9	-77.78%	38	21	80.95%
	Larceny	31	35	-11.43%	117	137	-14.60%	761	871	-12.63%
	Vehicle Theft	2	7	-71.43%	21	16	31.25%	94	122	-22.95%
	Arson	1	0		1	0		1	4	-75.00%
Property Total:		40	48	-16.67%	157	185	-15.14%	970	1118	-13.24%
Preliminary Part 1 Crime Totals:		43	55	-21.82%	172	199	-13.57%	1052	1205	-12.70%
Current 7 Day Period:		5/10/2020 - 5/16/2020			Prior 7 Day Period:		5/3/2020 - 5/9/2020			
Current 28 Day Period:		4/19/2020 - 5/16/2020			Prior 28 Day Period:		3/22/2020 - 4/18/2020			
Current YTD Day Period:		1/1/2020 - 5/16/2020			Prior YTD Period:		1/1/2019 - 5/16/2019			

Prepared by SPD Crime Analysis Office - Monday, May 18, 2020

NOTE: SPD moved from UCR to the NIBRS reporting standard on 10/4/16 following the transition to a new RMS System. [Numbers on CompStat reports prior to this date should not be used as a comparison to those on this report.](#) Additional info on these reporting standards can be found on the FBI website: <https://ucr.fbi.gov/nibrs-overview>

This chart represents Preliminary counts of selected crime categories from Police Case Reports. Full statistical analysis to determine the confidence level of this data has not been performed. The % change columns on the preliminary counts differ from the percentage change on the NIBRS crime report, sometimes significantly. The CompStat report is designed for operational use and includes only selected NIBRS categories and coding less complex than full NIBRS rules. Official statistics for these and other NIBRS categories can be found on WASPC & FBI websites once available.





City of Spokane
Neva-Wood District (P3)
Selected Crime Codes
2020-05-10 to 2020-05-16
 Prepared By:
 Crime Analysis Unit
 Spokane Police Department

Legend

NIBRS Events



Criminal Homicide



Rape



Robbery Commercial



Robbery Person



Aggravated Assault



Burglary Residential



Burglary Garage



Burglary Commercial



Vehicle Prowling



Vehicle Theft



Arson



Cases Represent LERMS Crime Codes
 Points may indicate multiple events
 Note: Veh Prowl is only Larceny displayed

For Additional Information on
 Incidents pertaining to an
 Area, Trend, or Pattern
 Contact Information Analysis

0 0.2 0.4 0.8 Miles



THIS IS NOT A LEGAL DOCUMENT:
 The information shown on this map is compiled
 from various sources and is subject to constant
 revision. Information shown on this map should
 not be used to determine the location of facilities
 in relationship to property lines, section lines,
 streets, etc.

Sunday - Saturday

NE - Neva-Wood District (P3)

5/10/2020 TO 5/16/2020



<u>A/C</u>	<u>Offense Statute</u>	<u>Address</u>	<u>Reported Date</u>	<u>Dist</u>
<u>SPB3NL</u>				
A	ARSON 1D	1200 E HERROY AVE	5/11/2020	P4
C	ASSAULT 4D WEAPON	7600 N DAKOTA ST	5/15/2020	P4
C	BURGLARY 1D FROM RESIDENCE	600 E HOUSTON AVE	5/12/2020	P4
C	BURGLARY 2D GARAGE	800 E LYONS AVE	5/10/2020	P3
C	BURGLARY 2D GARAGE	800 E SANSON AVE	5/11/2020	P3
A	BURGLARY 2D GARAGE	800 E SANSON AVE	5/12/2020	P3
C	BURGLARY 2D GARAGE	800 E DECATUR AVE	5/13/2020	P3
C	BURGLARY 2D GARAGE	1000 E COURTLAND AVE	5/15/2020	P3
C	RAPE 2D		5/11/2020	P4
C	RAPE 3D		5/15/2020	P4
C	THEFT 2D ALL OTHER	5800 N DIVISION ST	5/14/2020	P3
C	THEFT 2D ALL OTHER	9500 N DIVISION ST	5/14/2020	P3
C	THEFT 2D FROM MOTOR VEHICLE	8400 N NEVADA ST	5/10/2020	P3
C	THEFT 2D FROM MOTOR VEHICLE	7700 N STANDARD ST	5/13/2020	P3
C	THEFT 2D VEHICLE PARTS AND ACCESSORIES	8400 N NEVADA ST	5/13/2020	P3
	THEFT 3D CITY ALL OTHER	0 E WEILE AVE	5/11/2020	P3
C	THEFT 3D CITY SHOPLIFTING	9200 N COLTON ST	5/14/2020	P3
C	THEFT 3D CITY SHOPLIFTING	6600 N DIVISION ST	5/15/2020	P4
C	THEFT 3D FROM MOTOR VEHICLE	7000 N COLTON ST	5/10/2020	P3
C	THEFT 3D FROM MOTOR VEHICLE	1300 E COLUMBIA AVE	5/13/2020	P3
C	THEFT 3D FROM MOTOR VEHICLE	1200 E NEBRASKA AVE	5/13/2020	P3
C	THEFT 3D FROM MOTOR VEHICLE	7800 N MORTON ST	5/14/2020	P3
C	THEFT 3D FROM MOTOR VEHICLE	600 E CENTRAL AVE	5/15/2020	P3
C	THEFT 3D FROM MOTOR VEHICLE	6200 N WISCOMB ST	5/16/2020	P3
C	THEFT 3D SHOPLIFTING	6600 N DIVISION ST	5/11/2020	P3
C	THEFT 3D SHOPLIFTING	6600 N DIVISION ST	5/11/2020	P3
C	THEFT 3D SHOPLIFTING	6600 N DIVISION ST	5/12/2020	P3
C	THEFT 3D SHOPLIFTING	9100 N DIVISION ST	5/13/2020	P3
C	THEFT 3D SHOPLIFTING	8700 N DIVISION ST	5/13/2020	P3
C	THEFT 3D SHOPLIFTING	6600 N DIVISION ST	5/13/2020	P3
C	THEFT 3D SHOPLIFTING	6300 N DIVISION ST	5/13/2020	P3
C	THEFT 3D SHOPLIFTING	9600 N DIVISION ST	5/15/2020	P3
C	THEFT 3D VEHICLE PARTS AND ACCESSORIES	7800 N MORTON ST	5/14/2020	P3
C	THEFT 3D VEHICLE PARTS AND ACCESSORIES	7800 N MORTON ST	5/14/2020	P3
C	THEFT OF A FIREARM FROM MOTOR VEHICLE	200 E WEDGEWOOD AVE	5/15/2020	P3
C	THEFT OF MOTOR VEHICLE	800 E LYONS AVE	5/10/2020	P3
C	THEFT OF MOTOR VEHICLE	100 E WEDGEWOOD AVE	5/16/2020	P4

SPB3WH

For protection of victim privacy, the entire address on sexual assault crimes has been redacted.

A/C	Offense Statute	Address	Reported Date	Dist
C	THEFT 2D FROM MOTOR VEHICLE	1600 E CENTRAL AVE	5/12/2020	P3
C	THEFT 2D FROM MOTOR VEHICLE	1400 E CENTRAL AVE	5/15/2020	P3
C	THEFT 3D ALL OTHER	1900 E CENTRAL AVE	5/10/2020	P3
C	THEFT 3D ALL OTHER	1500 E NEBRASKA AVE	5/13/2020	P3
A	THEFT 3D FROM MOTOR VEHICLE	1600 E NEBRASKA AVE	5/13/2020	P3
C	THEFT 3D VEHICLE PARTS AND ACCESSORIES	1600 E CROWN AVE	5/12/2020	P3

POLICE SUMMARY - Ending: Saturday, May 16, 2020



NE - Northeast District (P4)

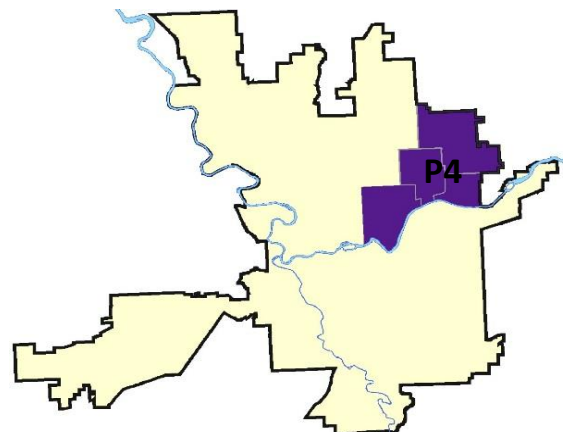
Preliminary IBR Counts

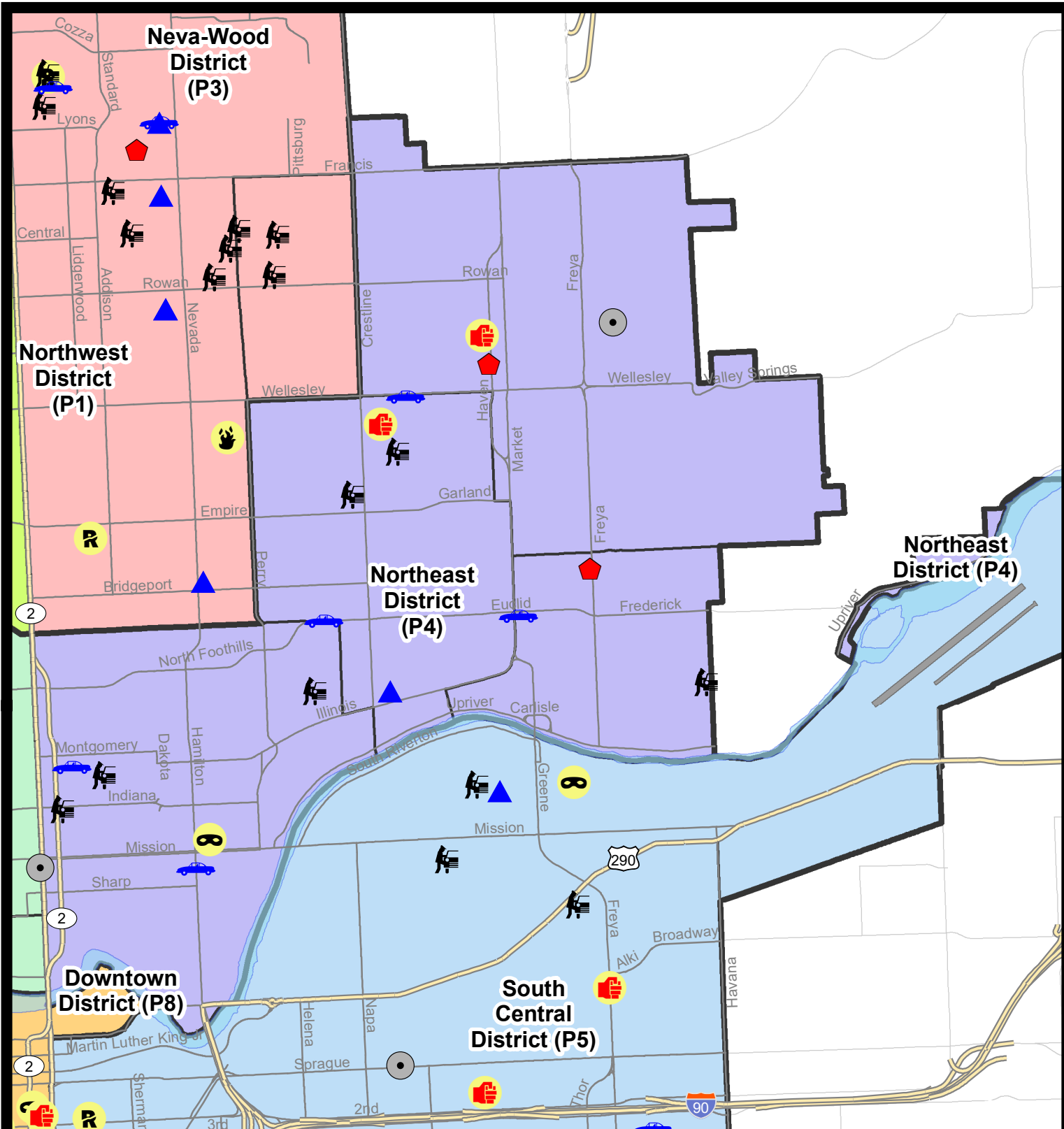
NIBRS Categories (Part 1 Selected)		7 Day Comparison			28 Day Comparison			YTD Comparison		
		Current	Prior	Percent	Current	Prior	Percent	Current	Prior	Percent
Violent	Criminal Homicide	0	0		0	0		1	0	
	Rape	0	1	-100.00%	2	0		6	16	-62.50%
	Robbery - Commercial	0	0		0	0		0	8	-100.00%
	Robbery - Person	1	0		3	2	50.00%	14	5	180.00%
	Aggravated Assault - Non DV	1	2	-50.00%	9	6	50.00%	33	36	-8.33%
	Aggravated Assault - DV	1	0		2	1	100.00%	11	14	-21.43%
Violent Total:		3	3	0.00%	16	9	77.78%	65	79	-17.72%
Property	Burglary - Residential	2	1	100.00%	4	20	-80.00%	55	45	22.22%
	Burglary Garage	1	1	0.00%	4	9	-55.56%	30	21	42.86%
	Burglary Commercial	1	0		4	5	-20.00%	16	18	-11.11%
	Larceny	23	19	21.05%	90	84	7.14%	466	595	-21.68%
	Vehicle Theft	5	2	150.00%	15	8	87.50%	78	101	-22.77%
	Arson	0	1	-100.00%	3	2	50.00%	5	1	400.00%
Property Total:		32	24	33.33%	120	128	-6.25%	650	781	-16.77%
Preliminary Part 1 Crime Totals:		35	27	29.63%	136	137	-0.73%	715	860	-16.86%
Current 7 Day Period:		5/10/2020 - 5/16/2020			Prior 7 Day Period:		5/3/2020 - 5/9/2020			
Current 28 Day Period:		4/19/2020 - 5/16/2020			Prior 28 Day Period:		3/22/2020 - 4/18/2020			
Current YTD Day Period:		1/1/2020 - 5/16/2020			Prior YTD Period:		1/1/2019 - 5/16/2019			

Prepared by SPD Crime Analysis Office - Monday, May 18, 2020

NOTE: SPD moved from UCR to the NIBRS reporting standard on 10/4/16 following the transition to a new RMS System. Numbers on CompStat reports prior to this date should not be used as a comparison to those on this report. Additional info on these reporting standards can be found on the FBI website: <https://ucr.fbi.gov/nibrs-overview>

This chart represents Preliminary counts of selected crime categories from Police Case Reports. Full statistical analysis to determine the confidence level of this data has not been performed. The % change columns on the preliminary counts differ from the percentage change on the NIBRS crime report, sometimes significantly. The CompStat report is designed for operational use and includes only selected NIBRS categories and coding less complex than full NIBRS rules. Official statistics for these and other NIBRS categories can be found on WASPC & FBI websites once available.





City of Spokane

Northeast District (P4)

Selected Crime Codes

2020-05-10 to 2020-05-16

Prepared By:
Crime Analysis Unit
Spokane Police Department

Legend

NIBRS Events



Criminal Homicide



Rape



Robbery Commercial



Robbery Residential



Burglary Commercial



Burglary Residential



Burglary Garage



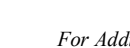
Burglary Commercial



Vehicle Prowling



Vehicle Theft



Arson



Cases Represent LERMS Crime Codes
Points may indicate multiple events
Note: Veh Prowl is only Larceny displayed

For Additional Information on
Incidents pertaining to an
Area, Trend, or Pattern
Contact Information Analysis

0 0.2 0.4 0.8 Miles



THIS IS NOT A LEGAL DOCUMENT.
The information shown on this map is compiled
from various sources and is subject to constant
revision. Information shown on this map should
not be used to determine the location of facilities
in relationship to property lines, section lines,
streets, etc.

Sunday - Saturday

NE - Northeast District (P4)

5/10/2020 TO 5/16/2020



<u>A/C</u>	<u>Offense Statute</u>	<u>Address</u>	<u>Reported Date</u>	<u>Dist</u>
<u>SPB4BE</u>				
C	ASSAULT 2D	2200 E HEROY AVE	5/16/2020	P2
C	BURGLARY 2D GARAGE	2600 N LEE ST	5/10/2020	P4
C	THEFT 2D ALL OTHER	2100 E UPRIVER DR	5/14/2020	P4
C	THEFT 2D ALL OTHER	3000 E CLEVELAND AVE	5/16/2020	P4
C	THEFT 3D ALL OTHER	1500 E GLASS AVE	5/11/2020	P4
C	THEFT 3D ALL OTHER	1700 E COURTLAND AVE	5/15/2020	P4
C	THEFT 3D FROM MOTOR VEHICLE	3900 N MARTIN ST	5/10/2020	P4
A	THEFT 3D FROM MOTOR VEHICLE	2300 E RICH AVE	5/12/2020	P4
C	THEFT OF MOTOR VEHICLE	2400 E WELLESLEY AVE	5/14/2020	P4
	THEFT-CITY (All Other Thefts)	3700 N COOK ST	5/12/2020	P4
<u>SPB4HI</u>				
C	ASSAULT 2D	2900 E QUEEN AVE	5/11/2020	P4
C	BURGLARY 2D COMMERCIAL	3700 E QUEEN AVE	5/11/2020	P4
C	RESIDENTIAL BURGLARY	2900 E WABASH AVE	5/12/2020	P4
C	THEFT 2D FROM BUILDING	3700 E QUEEN AVE	5/11/2020	P4
C	THEFT 3D ALL OTHER	4800 N LEE ST	5/10/2020	P4
C	THEFT 3D ALL OTHER	4800 N LEE ST	5/14/2020	P4
<u>SPB4LO</u>				
C	BURGLARY 2D FENCED AREA	100 E ERMINA AVE	5/13/2020	P2
A	BURGLARY 2D FENCED AREA	1300 E MISSION AVE	5/16/2020	P4
C	ROBBERY 1D PERSON	900 E MISSION AVE	5/13/2020	P4
C	THEFT 2D ALL OTHER	800 E SHARP AVE	5/15/2020	P4
C	THEFT 2D ALL OTHER	900 E INDIANA AVE	5/15/2020	P4
C	THEFT 2D FROM MOTOR VEHICLE	2000 N ASTOR ST	5/15/2020	P4
C	THEFT 3D ALL OTHER	900 E INDIANA AVE	5/13/2020	P4
C	THEFT 3D FROM MOTOR VEHICLE	2600 N PITTSBURG ST	5/12/2020	P4
C	THEFT 3D FROM MOTOR VEHICLE	100 E INDIANA AVE	5/16/2020	P2
C	THEFT 3D SHOPLIFTING	2000 N HAMILTON ST	5/13/2020	P4
C	THEFT 3D SHOPLIFTING	2000 N HAMILTON ST	5/15/2020	P1
C	THEFT 3D SHOPLIFTING	200 E NORTH FOOTHILLS DR	5/15/2020	P4
C	THEFT OF MOTOR VEHICLE	100 E ERMINA AVE	5/13/2020	P2
C	THEFT OF MOTOR VEHICLE	E NORTH FOOTHILLS DR / N MAGNOLIA ST	5/13/2020	P4
C	THEFT OF MOTOR VEHICLE	N HAMILTON ST / E SINTO AVE	5/15/2020	P7
<u>SPB4MI</u>				
C	RESIDENTIAL BURGLARY	3500 E COURTLAND AVE	5/13/2020	P4
C	THEFT 1D FROM BUILDING	2400 N MYRTLE ST	5/16/2020	P4
C	THEFT 2D FROM MOTOR VEHICLE	4200 E MARIETTA AVE	5/12/2020	P4

For protection of victim privacy, the entire address on sexual assault crimes has been redacted.

<u>A/C</u>	<u>Offense Statute</u>	<u>Address</u>	<u>Reported Date</u>	<u>Dist</u>
C	THEFT OF MOTOR VEHICLE	3000 N MARKET ST	5/16/2020	P4

SPOKANE POLICE DEPARTMENT



SOUTH **Police Service Area**

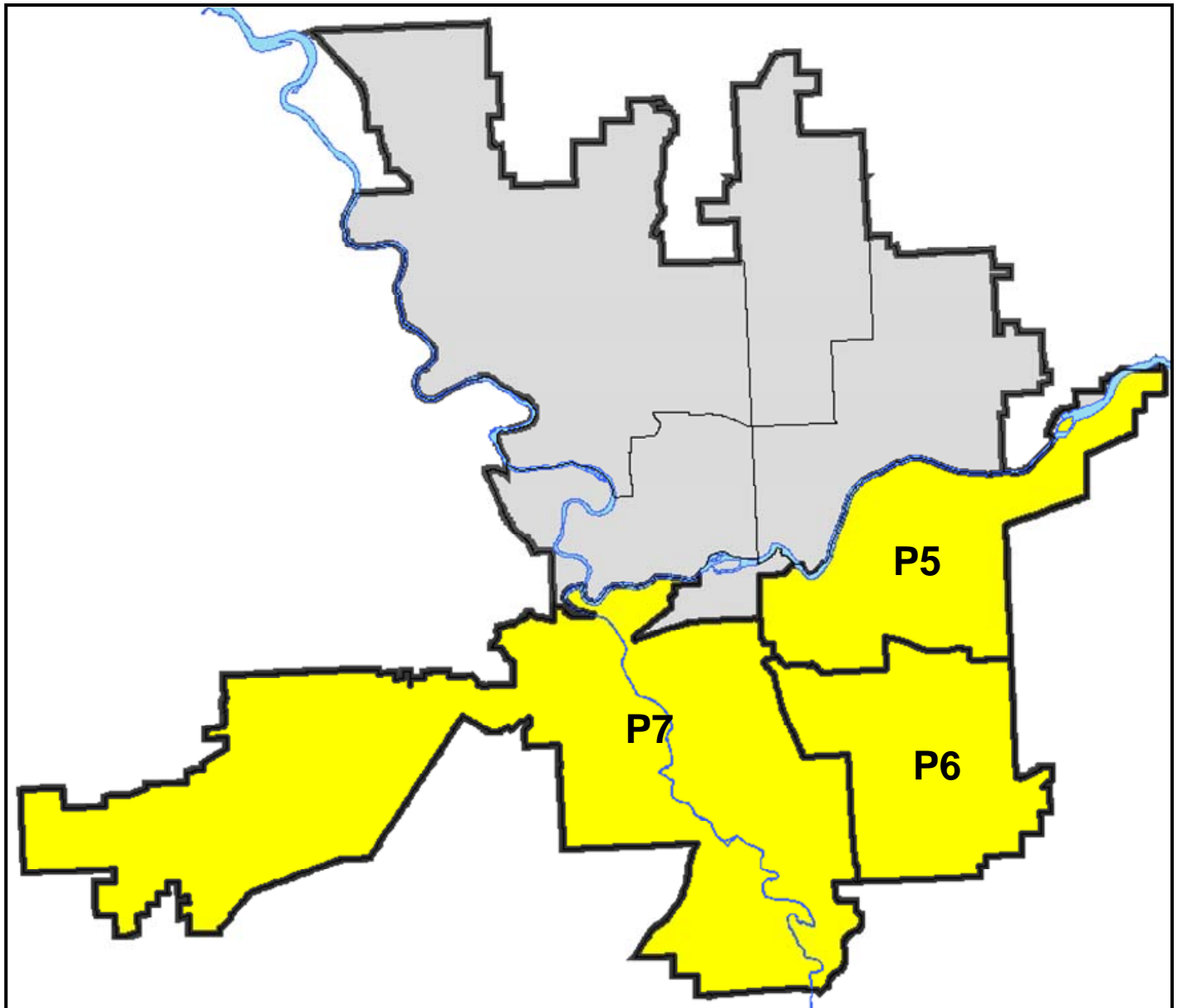
PSA Commander

Captain Tracie Meidl

South Central District (P5)

Southeast District (P6)

Southwest District (P7)



POLICE SUMMARY - Ending: Saturday, May 16, 2020

SOUTH PRECINCT (P5, P6, and P7)



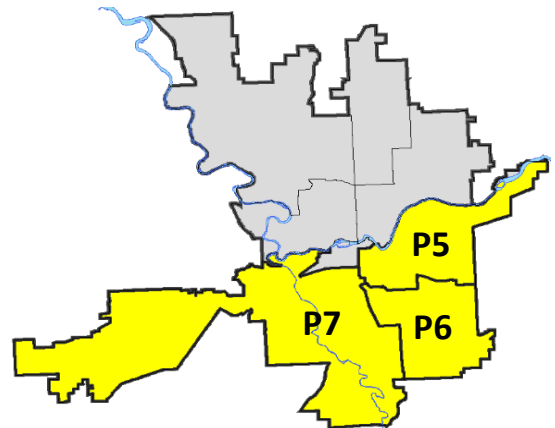
Preliminary IBR Counts

NIBRS Categories (Part 1 Selected)		7 Day Comparison			28 Day Comparison			YTD Comparison		
		Current	Prior	Percent	Current	Prior	Percent	Current	Prior	Percent
Violent	Criminal Homicide	0	0		0	0		0	2	-100.00%
	Rape	1	1	0.00%	4	1	300.00%	19	22	-13.64%
	Robbery - Commercial	0	1	-100.00%	1	1	0.00%	7	3	133.33%
	Robbery - Person	3	0		10	5	100.00%	21	22	-4.55%
	Aggravated Assault - Non DV	3	8	-62.50%	17	6	183.33%	47	57	-17.54%
	Aggravated Assault - DV	3	2	50.00%	9	9	0.00%	45	38	18.42%
Violent Total:		10	12	-16.67%	41	22	86.36%	139	144	-3.47%
Property	Burglary - Residential	5	5	0.00%	14	22	-36.36%	110	95	15.79%
	Burglary Garage	4	6	-33.33%	23	23	0.00%	78	65	20.00%
	Burglary Commercial	5	6	-16.67%	18	21	-14.29%	75	61	22.95%
	Larceny	59	55	7.27%	233	215	8.37%	1045	1016	2.85%
	Vehicle Theft	6	3	100.00%	23	18	27.78%	153	126	21.43%
	Arson	0	2	-100.00%	3	1	200.00%	9	5	80.00%
Property Total:		79	77	2.60%	314	300	4.67%	1470	1368	7.46%
Preliminary Part 1 Crime Totals:		89	89	0.00%	355	322	10.25%	1609	1512	6.42%
Current 7 Day Period:		5/10/2020 - 5/16/2020			Prior 7 Day Period:		5/3/2020 - 5/9/2020			
Current 28 Day Period:		4/19/2020 - 5/16/2020			Prior 28 Day Period:		3/22/2020 - 4/18/2020			
Current YTD Day Period:		1/1/2020 - 5/16/2020			Prior YTD Period:		1/1/2019 - 5/16/2019			

Prepared by SPD Crime Analysis Office - Monday, May 18, 2020

NOTE: SPD moved from UCR to the NIBRS reporting standard on 10/4/16 following the transition to a new RMS System. Numbers on CompStat reports prior to this date should not be used as a comparison to those on this report. Additional info on these reporting standards can be found on the FBI website: <https://ucr.fbi.gov/nibrs-overview>

This chart represents Preliminary counts of selected crime categories from Police Case Reports. Full statistical analysis to determine the confidence level of this data has not been performed. The % change columns on the preliminary counts differ from the percentage change on the NIBRS crime report, sometimes significantly. The CompStat report is designed for operational use and includes only selected NIBRS categories and coding less complex than full NIBRS rules. Official statistics for these and other NIBRS categories can be found on WASPC & FBI websites once available.



POLICE SUMMARY - Ending: Saturday, May 16, 2020



SE - South Central District (P5)

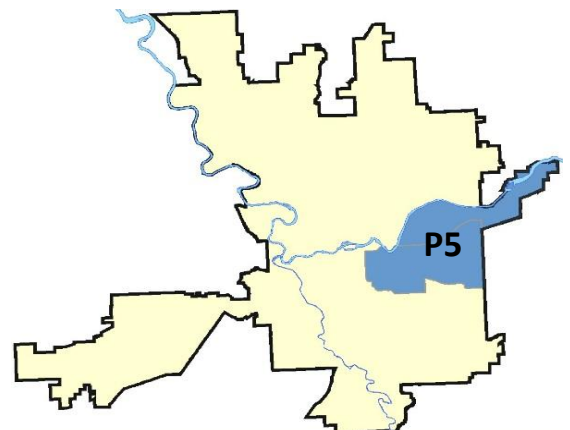
Preliminary IBR Counts


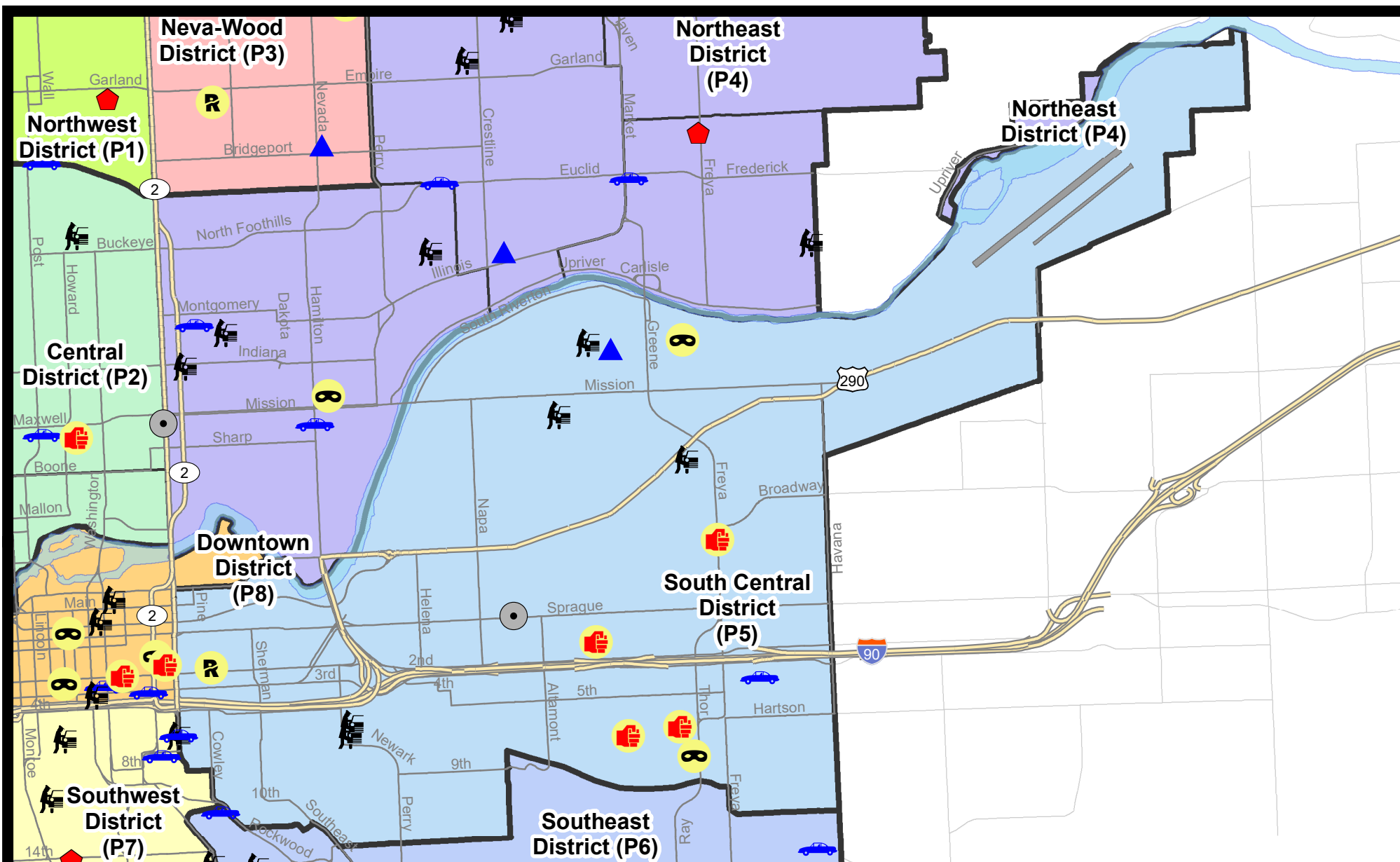
NIBRS Categories (Part 1 Selected)		7 Day Comparison			28 Day Comparison			YTD Comparison		
		Current	Prior	Percent	Current	Prior	Percent	Current	Prior	Percent
Violent	Criminal Homicide	0	0		0	0		0	2	-100.00%
	Rape	1	1	0.00%	3	0		6	7	-14.29%
	Robbery - Commercial	0	0		0	0		1	2	-50.00%
	Robbery - Person	2	0		4	2	100.00%	8	11	-27.27%
	Aggravated Assault - Non DV	2	3	-33.33%	8	5	60.00%	28	27	3.70%
	Aggravated Assault - DV	2	2	0.00%	6	3	100.00%	21	17	23.53%
Violent Total:		7	6	16.67%	21	10	110.00%	64	66	-3.03%
Property	Burglary - Residential	0	1	-100.00%	2	13	-84.62%	38	24	58.33%
	Burglary Garage	1	0		2	3	-33.33%	11	13	-15.38%
	Burglary Commercial	2	2	0.00%	8	11	-27.27%	35	34	2.94%
	Larceny	18	13	38.46%	72	72	0.00%	367	376	-2.39%
	Vehicle Theft	2	1	100.00%	10	9	11.11%	66	54	22.22%
	Arson	0	0		1	0		5	4	25.00%
Property Total:		23	17	35.29%	95	108	-12.04%	522	505	3.37%
Preliminary Part 1 Crime Totals:		30	23	30.43%	116	118	-1.69%	586	571	2.63%
Current 7 Day Period:		5/10/2020 - 5/16/2020			Prior 7 Day Period:		5/3/2020 - 5/9/2020			
Current 28 Day Period:		4/19/2020 - 5/16/2020			Prior 28 Day Period:		3/22/2020 - 4/18/2020			
Current YTD Day Period:		1/1/2020 - 5/16/2020			Prior YTD Period:		1/1/2019 - 5/16/2019			

Prepared by SPD Crime Analysis Office - Monday, May 18, 2020

NOTE: SPD moved from UCR to the NIBRS reporting standard on 10/4/16 following the transition to a new RMS System. [Numbers on CompStat reports prior to this date should not be used as a comparison to those on this report.](#) Additional info on these reporting standards can be found on the FBI website: <https://ucr.fbi.gov/nibrs-overview>

This chart represents Preliminary counts of selected crime categories from Police Case Reports. Full statistical analysis to determine the confidence level of this data has not been performed. The % change columns on the preliminary counts differ from the percentage change on the NIBRS crime report, sometimes significantly. The CompStat report is designed for operational use and includes only selected NIBRS categories and coding less complex than full NIBRS rules. Official statistics for these and other NIBRS categories can be found on WASPC & FBI websites once available.



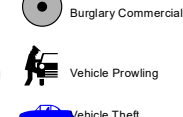
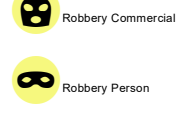


City of Spokane
South Central District (P5)
Selected
Crime Types
2020-05-10 to 2020-05-16

Prepared By:
Crime Analysis Unit
Spokane Police Department

Legend

NIBRS Events



Cases Represent LERMS Crime Codes
 Points may indicate multiple events
 Note: Veh Prowl is only Larceny category displayed



For Additional Information on Incidents
 pertaining to an Area, Trend, or Pattern
 Contact Information Analysis

0 0.2 0.4 0.6 0.8 1 Miles



THIS IS NOT A LEGAL DOCUMENT:
 The information shown on this map is compiled
 from various sources and is subject to constant
 revision. Information shown on this map should
 not be used to determine the location of facilities
 in relationship to property lines, section lines,
 streets, etc.

Sunday - Saturday

SE - South Central District (P5)

5/10/2020 TO 5/16/2020



<u>A/C</u>	<u>Offense Statute</u>	<u>Address</u>	<u>Reported Date</u>	<u>Dist</u>
<u>SPC5EC</u>				
C	ASSAULT 2D	600 S RALPH ST	5/10/2020	P6
C	ASSAULT 2D	2700 E PACIFIC AVE	5/12/2020	P4
C	ASSAULT 2D	2900 E HARTSON AVE	5/16/2020	P6
C	BURGLARY 1D COMMERCIAL	200 E 2ND AVE	5/14/2020	P8
C	BURGLARY 2D COMMERCIAL	2200 E SPRAGUE AVE	5/11/2020	P6
C	HARASSMENT FELONY WEAPON INVOLVED	N FREYA ST / E OLIVE AVE	5/10/2020	P5
C	MAIL THEFT	500 S SCOTT ST	5/16/2020	P5
C	RAPE 1D		5/14/2020	P8
C	ROBBERY 1D PERSON	800 S THOR ST	5/14/2020	P6
C	THEFT 1D ALL OTHER	4000 E PACIFIC AVE	5/16/2020	P5
C	THEFT 1D FROM MOTOR VEHICLE	3400 E DESMET AVE	5/12/2020	P5
C	THEFT 2D FROM BUILDING	3900 E 11TH AVE	5/14/2020	P5
C	THEFT 3D ALL OTHER	2600 E TRENT AVE	5/12/2020	P5
C	THEFT 3D ALL OTHER	900 E 8TH AVE	5/13/2020	P5
C	THEFT 3D ALL OTHER	400 S THOR ST	5/13/2020	P5
C	THEFT 3D CITY FROM MOTOR VEHICLE	E 6TH AVE / S DIVISION ST	5/11/2020	P5
C	THEFT 3D FROM BUILDING	3800 E 11TH AVE	5/12/2020	P6
A	THEFT 3D FROM MOTOR VEHICLE	600 S RICHARD ALLEN CT	5/13/2020	P5
C	THEFT 3D FROM MOTOR VEHICLE	600 S RICHARD ALLEN CT	5/15/2020	P5
C	THEFT OF A FIREARM FROM BUILDING	0 S THOR ST	5/10/2020	P5
C	THEFT OF MOTOR VEHICLE	3800 E 4TH AVE	5/10/2020	P6
C	THEFT OF MOTOR VEHICLE	E 6TH AVE / S DIVISION ST	5/11/2020	P5
<u>SPC5GP</u>				
C	BURGLARY 2D GARAGE	2900 E INDIANA AVE	5/13/2020	P6
C	ROBBERY 2D PERSON	1800 N GREENE ST	5/16/2020	P4
C	THEFT 3D ALL OTHER	N NAPA ST / E SPRINGFIELD AVE	5/14/2020	P5
C	THEFT 3D ALL OTHER	1900 E SINTO AVE	5/16/2020	P5
C	THEFT 3D CITY ALL OTHER	2600 E MISSION AVE	5/16/2020	P5
A	THEFT 3D FROM MOTOR VEHICLE	2500 E SINTO AVE	5/11/2020	P5
C	THEFT 3D FROM MOTOR VEHICLE	1800 N NELSON ST	5/14/2020	P5
C	THEFT 3D VEHICLE PARTS AND ACCESSORIES	1900 E SINTO AVE	5/16/2020	P5

POLICE SUMMARY - Ending: Saturday, May 16, 2020



SE - Southeast District (P6)

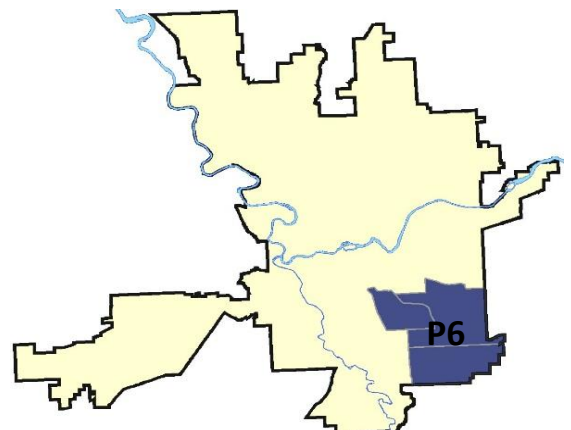
Preliminary IBR Counts

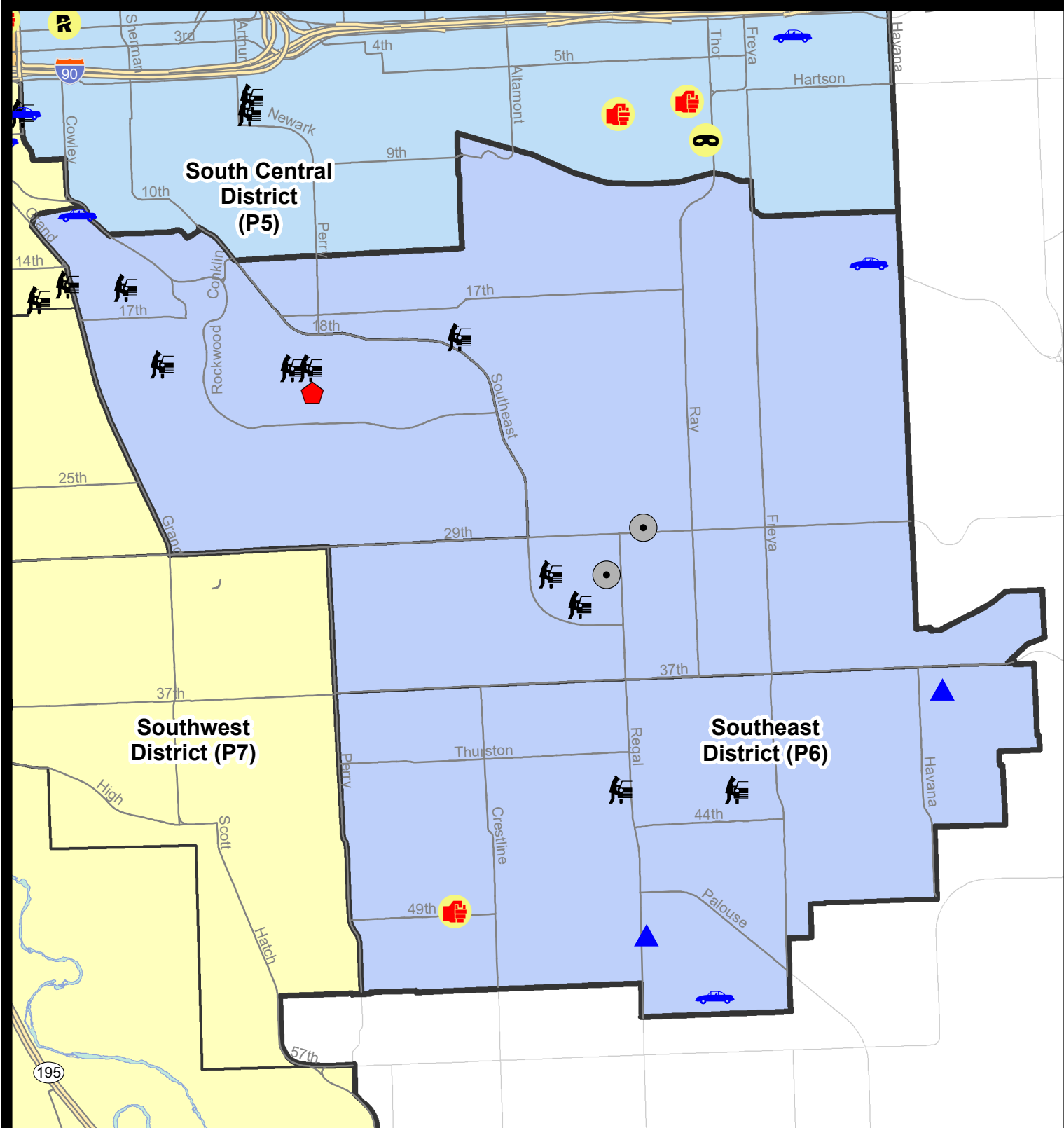
NIBRS Categories (Part 1 Selected)		7 Day Comparison			28 Day Comparison			YTD Comparison		
		Current	Prior	Percent	Current	Prior	Percent	Current	Prior	Percent
Violent	Criminal Homicide	0	0		0	0		0	0	
	Rape	0	0		0	0		2	4	-50.00%
	Robbery - Commercial	0	1	-100.00%	1	1	0.00%	4	1	300.00%
	Robbery - Person	0	0		1	1	0.00%	4	4	0.00%
	Aggravated Assault - Non DV	1	1	0.00%	4	0		6	8	-25.00%
	Aggravated Assault - DV	0	0		0	2	-100.00%	11	7	57.14%
Violent Total:		1	2	-50.00%	6	4	50.00%	27	24	12.50%
Property	Burglary - Residential	1	1	0.00%	3	5	-40.00%	29	16	81.25%
	Burglary Garage	2	3	-33.33%	11	13	-15.38%	39	22	77.27%
	Burglary Commercial	2	2	0.00%	5	4	25.00%	11	5	120.00%
	Larceny	15	12	25.00%	45	61	-26.23%	230	214	7.48%
	Vehicle Theft	3	0		6	1	500.00%	26	29	-10.34%
	Arson	0	1	-100.00%	1	0		1	1	0.00%
Property Total:		23	19	21.05%	71	84	-15.48%	336	287	17.07%
Preliminary Part 1 Crime Totals:		24	21	14.29%	77	88	-12.50%	363	311	16.72%
Current 7 Day Period:		5/10/2020 - 5/16/2020			Prior 7 Day Period:		5/3/2020 - 5/9/2020			
Current 28 Day Period:		4/19/2020 - 5/16/2020			Prior 28 Day Period:		3/22/2020 - 4/18/2020			
Current YTD Day Period:		1/1/2020 - 5/16/2020			Prior YTD Period:		1/1/2019 - 5/16/2019			

Prepared by SPD Crime Analysis Office - Monday, May 18, 2020

NOTE: SPD moved from UCR to the NIBRS reporting standard on 10/4/16 following the transition to a new RMS System. [Numbers on CompStat reports prior to this date should not be used as a comparison to those on this report.](#) Additional info on these reporting standards can be found on the FBI website: <https://ucr.fbi.gov/nibrs-overview>

This chart represents Preliminary counts of selected crime categories from Police Case Reports. Full statistical analysis to determine the confidence level of this data has not been performed. The % change columns on the preliminary counts differ from the percentage change on the NIBRS crime report, sometimes significantly. The CompStat report is designed for operational use and includes only selected NIBRS categories and coding less complex than full NIBRS rules. Official statistics for these and other NIBRS categories can be found on WASPC & FBI websites once available.





City of Spokane
Southeast District (P6)
Selected
Crime Codes
2020-05-10 to 2020-05-16
 Prepared By:
 Crime Analysis Unit
 Spokane Police Department

Legend

NIBRS Events



Criminal Homicide



Rape



Robbery Commercial



Robbery Person



Aggravated Assault



Burglary Residential



Burglary Garage



Burglary Commercial



Vehicle Prowling



Vehicle Theft



Arson



Cases Represent LERMS Crime Codes
 Points may indicate multiple events
 Note: Veh Prowl is only Larceny displayed

For Additional Information on
 Incidents pertaining to an
 Area, Trend, or Pattern
 Contact Information Analysis

0 0.15 0.3 0.6 Miles



THIS IS NOT A LEGAL DOCUMENT:
 The information shown on this map is compiled
 from various sources and is subject to constant
 revision. Information shown on this map should
 not be used to determine the location of facilities
 in relationship to property lines, section lines,
 streets, etc.

Sunday - Saturday

SE - Southeast District (P6)

5/10/2020 TO 5/16/2020



<u>A/C</u>	<u>Offense Statute</u>	<u>Address</u>	<u>Reported Date</u>	<u>Dist</u>
<u>SPC6LH</u>				
C	BURGLARY 2D COMMERCIAL	2700 E 31ST AVE	5/12/2020	P6
A	BURGLARY 2D COMMERCIAL	3000 E 29TH AVE	5/13/2020	P6
C	THEFT 2D ALL OTHER	2900 E 29TH AVE	5/11/2020	P6
C	THEFT 2D FROM BUILDING	2700 E 31ST AVE	5/12/2020	P6
C	THEFT 2D FROM MOTOR VEHICLE	2100 E SOUTHEAST BLVD	5/10/2020	P6
C	THEFT 2D FROM MOTOR VEHICLE	2600 E 33RD AVE	5/11/2020	P6
C	THEFT 3D ALL OTHER	2600 E 33RD AVE	5/11/2020	P6
A	THEFT 3D FROM MOTOR VEHICLE	3100 S COOK ST	5/13/2020	P6
C	THEFT 3D VEHICLE PARTS AND ACCESSORIES	3200 E 20TH AVE	5/13/2020	P6
C	THEFT OF MOTOR VEHICLE	4100 E 16TH AVE	5/13/2020	P6
<u>SPC6RW</u>				
C	RESIDENTIAL BURGLARY	1300 E OVERBLUFF RD	5/15/2020	P5
C	THEFT 3D FROM MOTOR VEHICLE	600 E 19TH AVE	5/11/2020	P6
A	THEFT 3D FROM MOTOR VEHICLE	1200 E 20TH AVE	5/11/2020	P6
C	THEFT 3D FROM MOTOR VEHICLE	1300 E 20TH AVE	5/11/2020	P6
C	THEFT 3D FROM MOTOR VEHICLE	400 E 16TH AVE	5/14/2020	P6
C	THEFT 3D VEHICLE PARTS AND ACCESSORIES	400 E 16TH AVE	5/14/2020	P6
C	THEFT OF MOTOR VEHICLE	1000 S ROCKWOOD BLVD	5/13/2020	P6
<u>SPC6SG</u>				
C	BURGLARY 1D GARAGE	3800 S MORRILL ST	5/12/2020	P6
C	BURGLARY 2D GARAGE	5000 S REGAL ST	5/13/2020	P6
C	DRIVE BY SHOOTING	4800 S NAPA ST	5/11/2020	P6
C	MAIL THEFT	5100 S FREYA ST	5/11/2020	P6
A	THEFT 3D FROM MOTOR VEHICLE	4200 S REGAL ST	5/12/2020	P6
A	THEFT 3D FROM MOTOR VEHICLE	4200 S OLYMPUS CT	5/16/2020	P6
C	THEFT OF MOTOR VEHICLE	3300 E 55TH AVE	5/15/2020	P6

POLICE SUMMARY - Ending: Saturday, May 16, 2020



SW - Southwest District (P7)

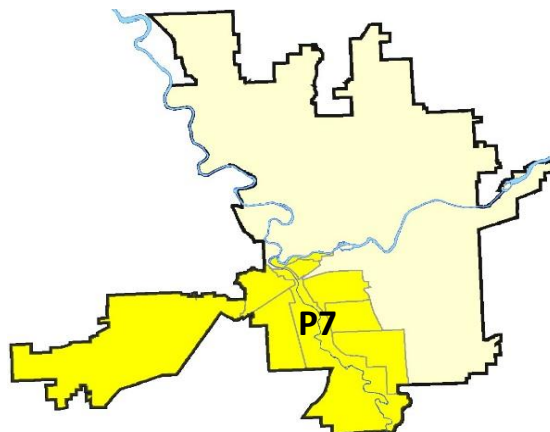
Preliminary IBR Counts

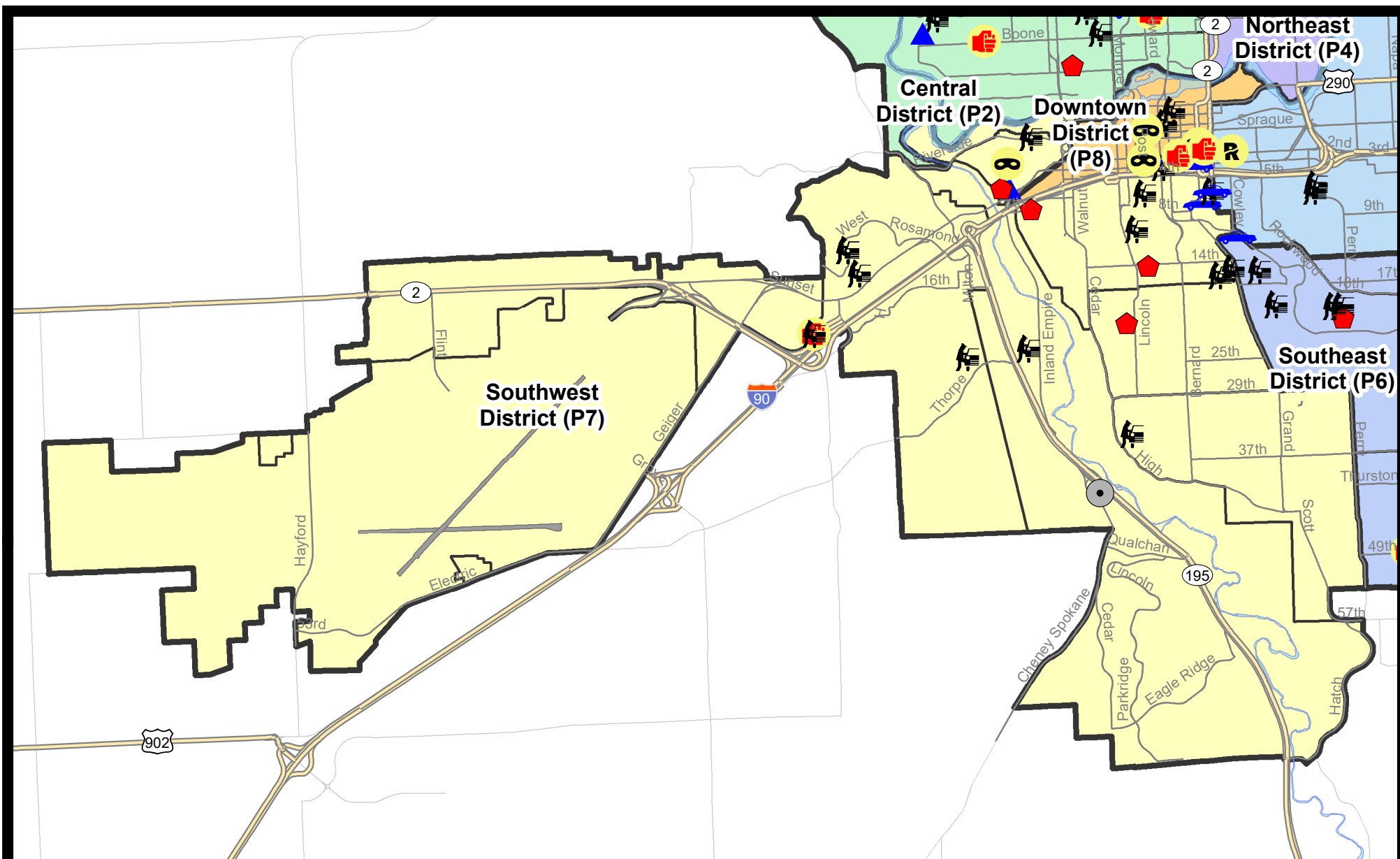
NIBRS Categories (Part 1 Selected)		7 Day Comparison			28 Day Comparison			YTD Comparison		
		Current	Prior	Percent	Current	Prior	Percent	Current	Prior	Percent
Violent	Criminal Homicide	0	0		0	0		0	0	
	Rape	0	0		1	1	0.00%	11	11	0.00%
	Robbery - Commercial	0	0		0	0		2	0	
	Robbery - Person	1	0		5	2	150.00%	9	7	28.57%
	Aggravated Assault - Non DV	0	4	-100.00%	5	1	400.00%	13	22	-40.91%
	Aggravated Assault - DV	1	0		3	4	-25.00%	13	14	-7.14%
Violent Total:		2	4	-50.00%	14	8	75.00%	48	54	-11.11%
Property	Burglary - Residential	4	3	33.33%	9	4	125.00%	43	55	-21.82%
	Burglary Garage	1	3	-66.67%	10	7	42.86%	28	30	-6.67%
	Burglary Commercial	1	2	-50.00%	5	6	-16.67%	29	22	31.82%
	Larceny	26	30	-13.33%	116	82	41.46%	448	426	5.16%
	Vehicle Theft	1	2	-50.00%	7	8	-12.50%	61	43	41.86%
	Arson	0	1	-100.00%	1	1	0.00%	3	0	
Property Total:		33	41	-19.51%	148	108	37.04%	612	576	6.25%
Preliminary Part 1 Crime Totals:		35	45	-22.22%	162	116	39.66%	660	630	4.76%
Current 7 Day Period:		5/10/2020 - 5/16/2020			Prior 7 Day Period:		5/3/2020 - 5/9/2020			
Current 28 Day Period:		4/19/2020 - 5/16/2020			Prior 28 Day Period:		3/22/2020 - 4/18/2020			
Current YTD Day Period:		1/1/2020 - 5/16/2020			Prior YTD Period:		1/1/2019 - 5/16/2019			

Prepared by SPD Crime Analysis Office - Monday, May 18, 2020

NOTE: SPD moved from UCR to the NIBRS reporting standard on 10/4/16 following the transition to a new RMS System. [Numbers on CompStat reports prior to this date should not be used as a comparison to those on this report.](#) Additional info on these reporting standards can be found on the FBI website: <https://ucr.fbi.gov/nibrs-overview>

This chart represents Preliminary counts of selected crime categories from Police Case Reports. Full statistical analysis to determine the confidence level of this data has not been performed. The % change columns on the preliminary counts differ from the percentage change on the NIBRS crime report, sometimes significantly. The CompStat report is designed for operational use and includes only selected NIBRS categories and coding less complex than full NIBRS rules. Official statistics for these and other NIBRS categories can be found on WASPC & FBI websites once available.





City of Spokane
Southwest District (P7)
Selected
Crime Types
2020-05-10 to 2020-05-16

Prepared By:
Crime Analysis Unit
Spokane Police Department

Legend

NIBRS Events



Criminal Homicide



Rape



Robbery Commercial



Robbery Person



Aggravated Assault



Burglary Residential



Burglary Garage



Burglary Commercial



Vehicle Prowling



Vehicle Theft



Arson

Cases Represent LERMS Crime Codes
 Points may indicate multiple events
 Note: Veh Prowl is only Larceny category displayed



For Additional Information on Incidents
 pertaining to an Area, Trend, or Pattern
 Contact Information Analysis

0 0.2 0.4 0.6 0.8 1 1.2 1.4 1.6 Miles



THIS IS NOT A LEGAL DOCUMENT:
 The information shown on this map is compiled
 from various sources and is subject to constant
 revision. Information shown on this map should
 not be used to determine the location of facilities
 in relationship to property lines, section lines,
 streets, etc.



Sunday - Saturday

SE - Southwest District (P7)

5/10/2020 TO 5/16/2020



<u>A/C</u>	<u>Offense Statute</u>	<u>Address</u>	<u>Reported Date</u>	<u>Dist</u>
<u>SPD7BA</u>				
C	BURGLARY 2D GARAGE	400 S HEMLOCK ST	5/15/2020	P7
C	RESIDENTIAL BURGLARY	400 S COEUR D ALENE ST	5/16/2020	P7
C	ROBBERY 1D PERSON	2100 W 2ND AVE	5/13/2020	P7
C	THEFT 2D ALL OTHER	2000 W 1ST AVE	5/14/2020	P7
C	THEFT 2D FROM MOTOR VEHICLE	1900 W RIVERSIDE AVE	5/16/2020	P7
C	THEFT 3D ALL OTHER	1800 W PACIFIC AVE	5/11/2020	P7
C	THEFT 3D ALL OTHER	300 S SPRUCE ST	5/14/2020	P7
<u>SPD7CH</u>				
C	RESIDENTIAL BURGLARY	700 W 14TH AVE	5/11/2020	P7
C	RESIDENTIAL BURGLARY	1900 W 7TH AVE	5/11/2020	P7
C	THEFT 2D FROM BUILDING	700 W 14TH AVE	5/11/2020	P7
C	THEFT 2D FROM BUILDING	700 W 14TH AVE	5/11/2020	P7
C	THEFT 3D ALL OTHER	1000 W 12TH AVE	5/14/2020	P7
C	THEFT 3D ALL OTHER	0 E 16TH AVE	5/14/2020	P7
C	THEFT 3D FROM MOTOR VEHICLE	700 W 6TH AVE	5/11/2020	P7
C	THEFT 3D FROM MOTOR VEHICLE	1400 S GRAND BLVD	5/11/2020	P7
C	THEFT 3D FROM MOTOR VEHICLE	900 S LINCOLN ST	5/14/2020	P7
A	THEFT 3D FROM MOTOR VEHICLE	0 E 16TH AVE	5/14/2020	P7
C	THEFT OF MOTOR VEHICLE	100 W 8TH AVE	5/11/2020	P5
<u>SPD7CS</u>				
C	THEFT 2D FROM MOTOR VEHICLE	1000 W COMSTOCK CT	5/12/2020	P7
<u>SPD7GT</u>				
C	THEFT 3D FROM MOTOR VEHICLE	2400 S CANYON WOODS LN	5/12/2020	P7
<u>SPD7LC</u>				
C	BURGLARY 2D COMMERCIAL	4000 S CHENEY SPOKANE RD	5/15/2020	P7
C	MAIL THEFT	7100 S PARKRIDGE BLVD	5/13/2020	P7
	THEFT 1D ALL OTHER	400 E BRIDLEWOOD LN	5/13/2020	P7
C	THEFT 3D FROM MOTOR VEHICLE	2000 W 23RD AVE	5/11/2020	P7
C	THEFT 3D SHOPLIFTING	300 E MEADOW LANE RD	5/16/2020	P7
<u>SPD7MC</u>				
C	RESIDENTIAL BURGLARY	900 W 20TH AVE	5/12/2020	P7
<u>SPD7WH</u>				
C	ASSAULT 3D WEAPON OR NEGLIGENT INJURY	2000 S ASSEMBLY RD	5/15/2020	P7
C	THEFT 2D ALL OTHER	3100 W 6TH AVE	5/13/2020	P7
C	THEFT 2D FROM BUILDING	1500 S RUSTLE ST	5/15/2020	P7
C	THEFT 2D FROM MOTOR VEHICLE	2000 S ASSEMBLY RD	5/13/2020	P7

For protection of victim privacy, the entire address on sexual assault crimes has been redacted.

A/C	Offense Statute	Address	Reported Date	Dist
C	THEFT 3D ALL OTHER	2800 W 7TH AVE	5/11/2020	P7
C	THEFT 3D ALL OTHER	2800 W 7TH AVE	5/13/2020	P7
A	THEFT 3D FROM MOTOR VEHICLE	1000 S WESTCLIFF PL	5/11/2020	P7
C	THEFT 3D FROM MOTOR VEHICLE	1000 S WESTCLIFF PL	5/11/2020	P7
C	THEFT 3D FROM MOTOR VEHICLE	1300 S AZALEA DR	5/11/2020	P7

SPOKANE POLICE DEPARTMENT

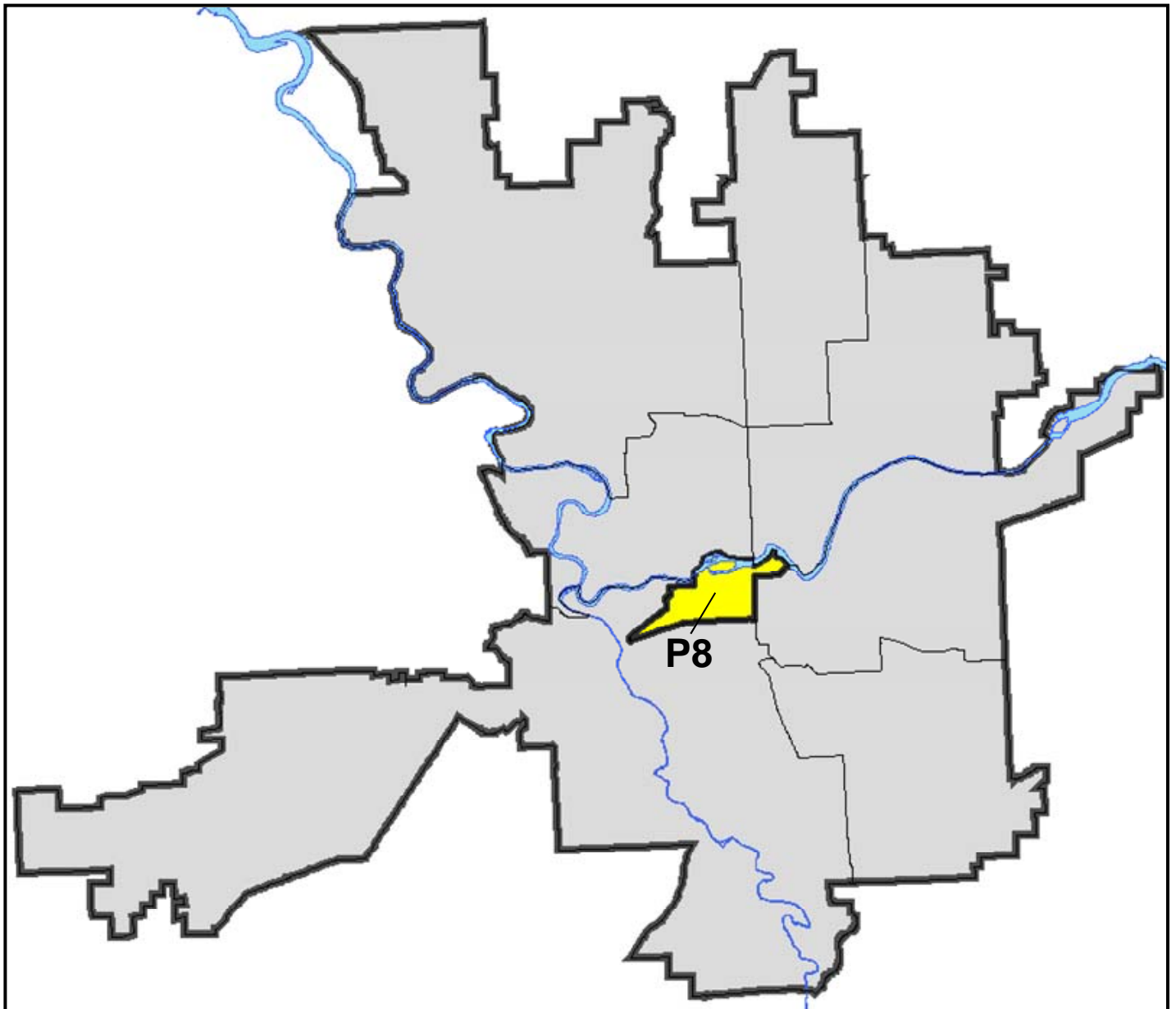
DOWNTOWN

Police Service Area



PSA Commander

Captain David Singley



POLICE SUMMARY - Ending: Saturday, May 16, 2020

DOWNTOWN PRECINCT (P8)



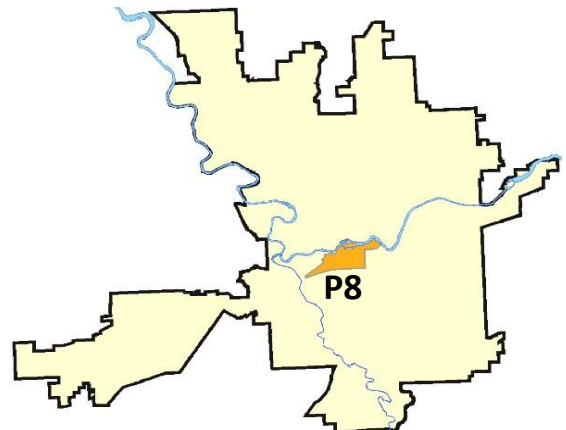
Preliminary IBR Counts

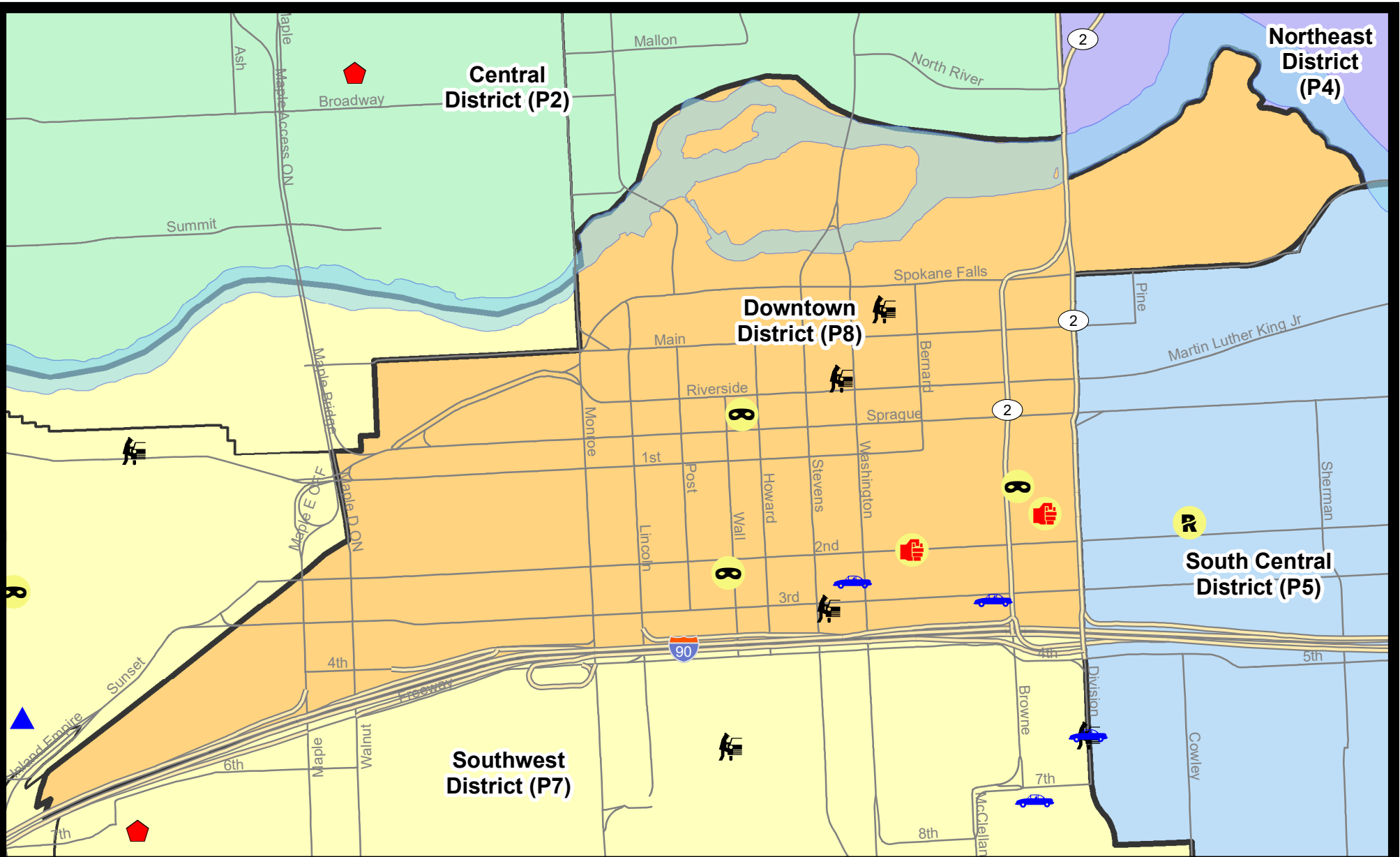
NIBRS Categories (Part 1 Selected)		7 Day Comparison			28 Day Comparison			YTD Comparison		
		Current	Prior	Percent	Current	Prior	Percent	Current	Prior	Percent
Violent	Criminal Homicide	0	0		0	1	-100.00%	1	0	
	Rape	0	0		2	1	100.00%	4	11	-63.64%
	Robbery - Commercial	0	0		0	1	-100.00%	3	1	200.00%
	Robbery - Person	3	0		7	2	250.00%	16	15	6.67%
	Aggravated Assault - Non DV	2	1	100.00%	6	3	100.00%	26	35	-25.71%
	Aggravated Assault - DV	1	1	0.00%	3	1	200.00%	9	5	80.00%
Violent Total:		6	2	200.00%	18	9	100.00%	59	67	-11.94%
Property	Burglary - Residential	0	1	-100.00%	1	0		4	7	-42.86%
	Burglary Garage	0	0		0	0		0	0	
	Burglary Commercial	0	1	-100.00%	5	12	-58.33%	43	25	72.00%
	Larceny	13	5	160.00%	51	41	24.39%	289	342	-15.50%
	Vehicle Theft	2	0		6	2	200.00%	27	23	17.39%
	Arson	0	0		0	0		3	2	50.00%
Property Total:		15	7	114.29%	63	55	14.55%	366	399	-8.27%
Preliminary Part 1 Crime Totals:		21	9	133.33%	81	64	26.56%	425	466	-8.80%
Current 7 Day Period:		5/10/2020 - 5/16/2020			Prior 7 Day Period:		5/3/2020 - 5/9/2020			
Current 28 Day Period:		4/19/2020 - 5/16/2020			Prior 28 Day Period:		3/22/2020 - 4/18/2020			
Current YTD Day Period:		1/1/2020 - 5/16/2020			Prior YTD Period:		1/1/2019 - 5/16/2019			

Prepared by SPD Crime Analysis Office - Monday, May 18, 2020

NOTE: SPD moved from UCR to the NIBRS reporting standard on 10/4/16 following the transition to a new RMS System. [Numbers on CompStat reports prior to this date should not be used as a comparison to those on this report.](#) Additional info on these reporting standards can be found on the FBI website: <https://ucr.fbi.gov/nibrs-overview>

This chart represents Preliminary counts of selected crime categories from Police Case Reports. Full statistical analysis to determine the confidence level of this data has not been performed. The % change columns on the preliminary counts differ from the percentage change on the NIBRS crime report, sometimes significantly. The CompStat report is designed for operational use and includes only selected NIBRS categories and coding less complex than full NIBRS rules. Official statistics for these and other NIBRS categories can be found on WASPC & FBI websites once available.





City of Spokane
Downtown District (P8)
Selected
Crime Types
2020-05-10 to 2020-05-16

Prepared By:
Crime Analysis Unit
Spokane Police Department

Legend

NIBRS Events



Criminal Homicide



Rape



Robbery Commercial



Robbery Person



Aggravated Assault



Burglary Residential



Burglary Garage



Burglary Commercial



Vehicle Prowling



Vehicle Theft



Arson

Cases Represent LERMS Crime Codes
 Points may indicate multiple events
 Note: Veh Prowl is only Larceny category displayed



For Additional Information on Incidents
 pertaining to an Area, Trend, or Pattern
 Contact Information Analysis

0 0.2 Miles



THIS IS NOT A LEGAL DOCUMENT:
 The information shown on this map is compiled
 from various sources and is subject to constant
 revision. Information shown on this map should
 not be used to determine the location of facilities
 in relationship to property lines, section lines,
 streets, etc.



Sunday - Saturday

SW - Downtown District (P8)

5/10/2020 TO 5/16/2020



<u>A/C</u>	<u>Offense Statute</u>	<u>Address</u>	<u>Reported Date</u>	<u>Dist</u>
<u>SPD8RS</u>				
C	ASSAULT 2D	W 2ND AVE / S BERNARD ST	5/10/2020	P8
C	ASSAULT 2D	100 S STATE ST	5/12/2020	P8
C	ASSAULT 2D	200 S WALL ST	5/13/2020	P8
C	ROBBERY 1D PERSON	0 W PACIFIC AVE	5/10/2020	P5
C	ROBBERY 1D PERSON	200 S WALL ST	5/12/2020	P8
C	ROBBERY 1D PERSON	600 W RIVERSIDE AVE	5/13/2020	P8
C	THEFT 1D FROM BUILDING	0 W 3RD AVE	5/12/2020	P8
C	THEFT 2D ALL OTHER	1500 W 4TH AVE	5/12/2020	P8
C	THEFT 2D ALL OTHER	0 N POST ST	5/15/2020	P8
C	THEFT 2D FROM MOTOR VEHICLE	400 W RIVERSIDE AVE	5/12/2020	P8
C	THEFT 2D FROM MOTOR VEHICLE	300 W SPOKANE FALLS BLVD	5/15/2020	P8
C	THEFT 3D ALL OTHER	200 W SPRAGUE AVE	5/14/2020	P8
C	THEFT 3D CITY ALL OTHER	W 2ND AVE / S BERNARD ST	5/10/2020	P8
	THEFT 3D CITY ALL OTHER	100 N BERNARD ST	5/12/2020	P8
C	THEFT 3D FROM BUILDING	300 N SPOKANE FALLS CT	5/14/2020	P8
C	THEFT 3D FROM MOTOR VEHICLE	400 W 3RD AVE	5/15/2020	P8
C	THEFT 3D SHOPLIFTING	900 W 3RD AVE	5/11/2020	P8
C	THEFT 3D SHOPLIFTING	100 N HOWARD ST	5/15/2020	P8
C	THEFT 3D VEHICLE PARTS AND ACCESSORIES	200 S WASHINGTON ST	5/10/2020	P8
A	THEFT OF MOTOR VEHICLE	200 S WASHINGTON ST	5/10/2020	P8
C	THEFT OF MOTOR VEHICLE	100 W 3RD AVE	5/10/2020	P5

POLICE SUMMARY - Ending: Saturday, May 16, 2020



Other Jurisdiction or Unk District

Preliminary IBR Counts

NIBRS Categories (Part 1 Selected)		7 Day Comparison			28 Day Comparison			YTD Comparison		
		Current	Prior	Percent	Current	Prior	Percent	Current	Prior	Percent
Violent	Criminal Homicide	0	0		0	0		0	0	
	Rape	0	0		0	0		0	4	-100.00%
	Robbery - Commercial	0	0		0	0		1	0	
	Robbery - Person	0	0		0	0		0	0	
	Aggravated Assault - Non DV	0	0		1	1	0.00%	3	3	0.00%
	Aggravated Assault - DV	0	0		0	1	-100.00%	2	2	0.00%
Violent Total:		0	0		1	2	-50.00%	6	9	-33.33%
Property	Burglary - Residential	0	0		0	0		0	1	-100.00%
	Burglary Garage	0	0		0	0		0	0	
	Burglary Commercial	0	0		0	0		0	1	-100.00%
	Larceny	2	0		4	1	300.00%	11	7	57.14%
	Vehicle Theft	0	0		0	1	-100.00%	1	2	-50.00%
	Arson	0	0		0	0		1	0	
Property Total:		2	0		4	2	100.00%	13	11	18.18%
Preliminary Part 1 Crime Totals:		2	0		5	4	25.00%	19	20	-5.00%
Current 7 Day Period:		5/10/2020 - 5/16/2020			Prior 7 Day Period:		5/3/2020 - 5/9/2020			
Current 28 Day Period:		4/19/2020 - 5/16/2020			Prior 28 Day Period:		3/22/2020 - 4/18/2020			
Current YTD Day Period:		1/1/2020 - 5/16/2020			Prior YTD Period:		1/1/2019 - 5/16/2019			

Prepared by SPD Crime Analysis Office - Monday, May 18, 2020

NOTE: SPD moved from UCR to the NIBRS reporting standard on 10/4/16 following the transition to a new RMS System. [Numbers on CompStat reports prior to this date should not be used as a comparison to those on this report.](#) Additional info on these reporting standards can be found on the FBI website: <https://ucr.fbi.gov/nibrs-overview>

This chart represents Preliminary counts of selected crime categories from Police Case Reports. Full statistical analysis to determine the confidence level of this data has not been performed. The % change columns on the preliminary counts differ from the percentage change on the NIBRS crime report, sometimes significantly. The CompStat report is designed for operational use and includes only selected NIBRS categories and coding less complex than full NIBRS rules. Official statistics for these and other NIBRS categories can be found on WASPC & FBI websites once available.

Sunday - Saturday

5/10/2020 TO 5/16/2020

Other Jurisdiction/Unk District



<u>A/C</u>	<u>Offense Statute</u>	<u>Address</u>	<u>Reported Date</u>	<u>Dist</u>
<u>SC07</u>				
C	IBR Purposes Only - All Other Larceny	11100 N NEWPORT HWY	5/14/2020	P2
<u>SV02</u>				
C	THEFT 3D SHOPLIFTING	8600 E SPRAGUE AVE	5/15/2020	P2