

SPOKANE POLICE DEPARTMENT

PRELIMINARY CITYWIDE **IBR** CRIME REPORT



Preliminary IBR Counts

CHIEF OF POLICE

Craig Meidl

Period Ending: Saturday, April 25, 2020

NIBRS Categories (Part 1 Selected)		7 Day Comparison			28 Day Comparison			YTD Comparison		
		Current	Prior	Percent	Current	Prior	Percent	Current	Prior	Percent
Violent	Criminal Homicide	0	0		1	0		3	1	200.00%
	Rape	4	0		7	13	-46.15%	46	85	-45.88%
	Robbery - Commercial	0	3	-100.00%	3	11	-72.73%	29	27	7.41%
	Robbery - Person	8	3	166.67%	16	16	0.00%	67	57	17.54%
	Aggravated Assault - Non DV	13	4	225.00%	33	28	17.86%	125	166	-24.70%
	Aggravated Assault - DV	5	8	-37.50%	25	16	56.25%	99	101	-1.98%
Violent Total:		30	18	66.67%	85	84	1.19%	369	437	-15.56%
Property	Burglary - Residential	8	17	-52.94%	57	76	-25.00%	272	256	6.25%
	Burglary Garage	9	12	-25.00%	47	47	0.00%	165	162	1.85%
	Burglary Commercial	5	19	-73.68%	49	36	36.11%	168	139	20.86%
	Larceny	161	155	3.87%	625	665	-6.02%	2908	3064	-5.09%
	Vehicle Theft	34	19	78.95%	93	81	14.81%	430	396	8.59%
	Arson	3	0		6	3	100.00%	20	13	53.85%
Property Total:		220	222	-0.90%	877	908	-3.41%	3963	4030	-1.66%
Preliminary Part 1 Crime Totals:		250	240	4.17%	962	992	-3.02%	4332	4467	-3.02%
Current 7 Day Period:		4/19/2020 - 4/25/2020			Prior 7 Day Period:		4/12/2020 - 4/18/2020			
Current 28 Day Period:		3/29/2020 - 4/25/2020			Prior 28 Day Period:		3/1/2020 - 3/28/2020			
Current YTD Day Period:		1/1/2020 - 4/25/2020			Prior YTD Period:		1/1/2019 - 4/25/2019			

Prepared by SPD Crime Analysis Office - Monday, April 27, 2020

NOTE: SPD moved from UCR to the NIBRS reporting standard on 10/4/16 following the transition to a new RMS System. [Numbers on CompStat reports prior to this date should not be used as a comparison to those on this report.](#) Additional info on these reporting standards can be found on the FBI website: <https://ucr.fbi.gov/nibrs-overview>

This chart represents Preliminary counts of selected crime categories from Police Case Reports. Full statistical analysis to determine the confidence level of this data has not been performed. The % change columns on the preliminary counts differ from the percentage change on the NIBRS crime report, sometimes significantly. The CompStat report is designed for operational use and includes only selected NIBRS categories and coding less complex than full NIBRS rules. Official statistics for these and other NIBRS categories can be found on WASPC & FBI websites once available.



SPOKANE POLICE DEPARTMENT



NORTH

Police Service Area

PSA Commander

Captain Mark Griffiths

Northwest District (P1)

Central District (P2)

Neva-Wood District (P3)

Northeast District (P4)



POLICE SUMMARY - Ending: Saturday, April 25, 2020

NORTH PRECINCT (P1, P2, P3, and P4)



Preliminary IBR Counts

NIBRS Categories (Part 1 Selected)		7 Day Comparison			28 Day Comparison			YTD Comparison		
		Current	Prior	Percent	Current	Prior	Percent	Current	Prior	Percent
Violent	Criminal Homicide	0	0		0	0		2	0	
	Rape	2	0		4	10	-60.00%	27	55	-50.91%
	Robbery - Commercial	0	1	-100.00%	1	8	-87.50%	19	23	-17.39%
	Robbery - Person	2	1	100.00%	5	9	-44.44%	41	26	57.69%
	Aggravated Assault - Non DV	6	4	50.00%	19	18	5.56%	66	87	-24.14%
	Aggravated Assault - DV	3	5	-40.00%	14	13	7.69%	53	61	-13.11%
Violent Total:		13	11	18.18%	43	58	-25.86%	208	252	-17.46%
Property	Burglary - Residential	5	14	-64.29%	41	55	-25.45%	170	164	3.66%
	Burglary Garage	2	6	-66.67%	28	28	0.00%	103	108	-4.63%
	Burglary Commercial	2	8	-75.00%	21	22	-4.55%	72	64	12.50%
	Larceny	84	89	-5.62%	367	416	-11.78%	1774	1967	-9.81%
	Vehicle Theft	21	13	61.54%	64	46	39.13%	265	279	-5.02%
	Arson	2	0		4	1	300.00%	9	7	28.57%
Property Total:		116	130	-10.77%	525	568	-7.57%	2393	2589	-7.57%
Preliminary Part 1 Crime Totals:		129	141	-8.51%	568	626	-9.27%	2601	2841	-8.45%
Current 7 Day Period:		4/19/2020 - 4/25/2020			Prior 7 Day Period:		4/12/2020 - 4/18/2020			
Current 28 Day Period:		3/29/2020 - 4/25/2020			Prior 28 Day Period:		3/1/2020 - 3/28/2020			
Current YTD Day Period:		1/1/2020 - 4/25/2020			Prior YTD Period:		1/1/2019 - 4/25/2019			

Prepared by SPD Crime Analysis Office - Monday, April 27, 2020

NOTE: SPD moved from UCR to the NIBRS reporting standard on 10/4/16 following the transition to a new RMS System. [Numbers on CompStat reports prior to this date should not be used as a comparison to those on this report.](#) Additional info on these reporting standards can be found on the FBI website: <https://ucr.fbi.gov/nibrs-overview>

This chart represents Preliminary counts of selected crime categories from Police Case Reports. Full statistical analysis to determine the confidence level of this data has not been performed. The % change columns on the preliminary counts differ from the percentage change on the NIBRS crime report, sometimes significantly. The CompStat report is designed for operational use and includes only selected NIBRS categories and coding less complex than full NIBRS rules. Official statistics for these and other NIBRS categories can be found on WASPC & FBI websites once available.



POLICE SUMMARY - Ending: Saturday, April 25, 2020

NW - Northwest District (P1)



Preliminary IBR Counts

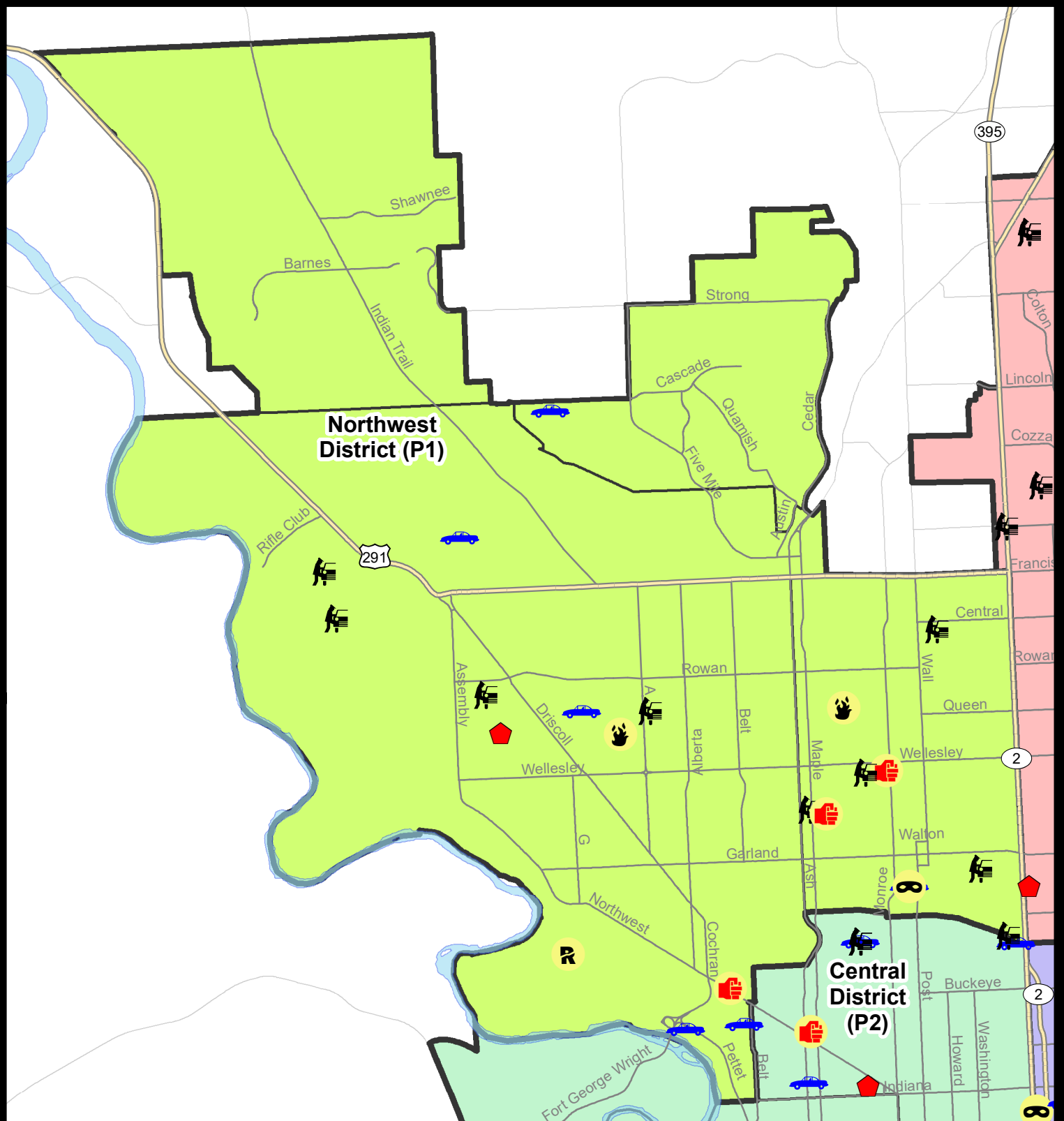
NIBRS Categories (Part 1 Selected)		7 Day Comparison			28 Day Comparison			YTD Comparison		
		Current	Prior	Percent	Current	Prior	Percent	Current	Prior	Percent
Violent	Criminal Homicide	0	0		0	0		0	0	
	Rape	2	0		2	5	-60.00%	9	11	-18.18%
	Robbery - Commercial	0	1	-100.00%	1	0		1	3	-66.67%
	Robbery - Person	1	0		1	2	-50.00%	6	4	50.00%
	Aggravated Assault - Non DV	2	0		2	3	-33.33%	10	8	25.00%
	Aggravated Assault - DV	1	0		3	4	-25.00%	14	19	-26.32%
Violent Total:		6	1	500.00%	9	14	-35.71%	40	45	-11.11%
Property	Burglary - Residential	2	3	-33.33%	8	14	-42.86%	36	37	-2.70%
	Burglary Garage	0	2	-100.00%	7	11	-36.36%	36	34	5.88%
	Burglary Commercial	0	2	-100.00%	4	5	-20.00%	13	10	30.00%
	Larceny	22	22	0.00%	81	79	2.53%	341	335	1.79%
	Vehicle Theft	6	4	50.00%	19	5	280.00%	41	44	-6.82%
	Arson	2	0		2	0		5	2	150.00%
Property Total:		32	33	-3.03%	121	114	6.14%	472	462	2.16%
Preliminary Part 1 Crime Totals:		38	34	11.76%	130	128	1.56%	512	507	0.99%
Current 7 Day Period:		4/19/2020 - 4/25/2020			Prior 7 Day Period:		4/12/2020 - 4/18/2020			
Current 28 Day Period:		3/29/2020 - 4/25/2020			Prior 28 Day Period:		3/1/2020 - 3/28/2020			
Current YTD Day Period:		1/1/2020 - 4/25/2020			Prior YTD Period:		1/1/2019 - 4/25/2019			

Prepared by SPD Crime Analysis Office - Monday, April 27, 2020

NOTE: SPD moved from UCR to the NIBRS reporting standard on 10/4/16 following the transition to a new RMS System. [Numbers on CompStat reports prior to this date should not be used as a comparison to those on this report.](#) Additional info on these reporting standards can be found on the FBI website: <https://ucr.fbi.gov/nibrs-overview>

This chart represents Preliminary counts of selected crime categories from Police Case Reports. Full statistical analysis to determine the confidence level of this data has not been performed. The % change columns on the preliminary counts differ from the percentage change on the NIBRS crime report, sometimes significantly. The CompStat report is designed for operational use and includes only selected NIBRS categories and coding less complex than full NIBRS rules. Official statistics for these and other NIBRS categories can be found on WASPC & FBI websites once available.





City of Spokane
Northwest District (P1)
Selected
Crime Codes
2020-04-19 to 2020-04-25
 Prepared By:
 Crime Analysis Unit
 Spokane Police Department

Legend

NIBRS Events



Criminal Homicide



Rape



Robbery Commercial



Robbery Person



Aggravated Assault



Burglary Residential



Burglary Garage



Burglary Commercial



Vehicle Prowling



Vehicle Theft



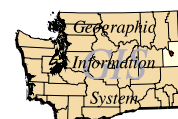
Arson



Cases Represent LERMS Crime Codes
 Points may indicate multiple events
 Note: Veh Prowl is only Larceny displayed

For Additional Information on
 Incidents pertaining to an
 Area, Trend, or Pattern
 Contact Information Analysis

0 0.25 0.5 1 Miles



THIS IS NOT A LEGAL DOCUMENT.
 The information shown on this map is compiled
 from various sources and is subject to constant
 revision. Information shown on this map should
 not be used to determine the location of facilities
 in relationship to property lines, section lines,
 streets, etc.

Sunday - Saturday

4/19/2020 TO 4/25/2020

NW - Northwest District (P1)



<u>A/C</u>	<u>Offense Statute</u>	<u>Address</u>	<u>Reported Date</u>	<u>Dist</u>
<u>SPA1BS</u>				
C	THEFT OF MOTOR VEHICLE	4200 W WOODSIDE AVE	4/20/2020	P1
<u>SPA1FM</u>				
C	THEFT OF MOTOR VEHICLE	7800 N ROCK RIDGE DR	4/25/2020	P1
<u>SPA1IT</u>				
C	THEFT 3D ALL OTHER	9600 N FARMDALE ST	4/19/2020	P1
C	THEFT 3D ALL OTHER	4700 W LOWELL AVE	4/23/2020	P1
<u>SPA1NH</u>				
C	ARSON 2D	5100 N HAWTHORNE ST	4/19/2020	P1
C	ASSAULT 1D	4600 N MONROE ST	4/21/2020	P1
C	ASSAULT 2D	4200 N WALNUT ST	4/19/2020	P2
C	MAIL THEFT	3700 N CALISPEL ST	4/22/2020	P1
C	ROBBERY 1D PERSON	800 W GORDON AVE	4/21/2020	P2
	THEFT 2D ALL OTHER	5000 N ADAMS ST	4/21/2020	P1
C	THEFT 3D ALL OTHER	4100 N WASHINGTON ST	4/22/2020	P1
C	THEFT 3D ALL OTHER	100 W SUSSEX CT	4/24/2020	P1
C	THEFT 3D FROM MOTOR VEHICLE	100 W CORA AVE	4/20/2020	P1
A	THEFT 3D FROM MOTOR VEHICLE	3700 N CALISPEL ST	4/22/2020	P1
C	THEFT 3D FROM MOTOR VEHICLE	5800 N STEVENS ST	4/22/2020	P1
C	THEFT 3D FROM MOTOR VEHICLE	4200 N MAPLE ST	4/23/2020	P1
C	THEFT 3D FROM MOTOR VEHICLE	4500 N JEFFERSON ST	4/23/2020	P1
C	THEFT 3D VEHICLE PARTS AND ACCESSORIES	100 W CORA AVE	4/20/2020	P1
C	THEFT OF MOTOR VEHICLE	800 W GORDON AVE	4/21/2020	P2
<u>SPA1NW</u>				
C	ARSON 2D	3000 W LITCHFIELD PL	4/23/2020	P1
C	ASSAULT 2D	2200 W NORTHWEST BLVD	4/23/2020	P1
C	BURGLARY 1D FROM RESIDENCE	3600 W ALICE AVE	4/22/2020	P1
C	MAIL THEFT	2000 W LIBERTY AVE	4/23/2020	P1
C	RAPE 1D		4/22/2020	P1
C	RAPE 1D USING OBJECT		4/20/2020	P1
C	RESIDENTIAL BURGLARY	4000 W QUEEN AVE	4/24/2020	P1
C	THEFT 2D FROM BUILDING	2300 W WELLESLEY AVE	4/19/2020	P1
C	THEFT 2D FROM MOTOR VEHICLE	5200 W DECATUR AVE	4/19/2020	P1
C	THEFT 3D ALL OTHER	3000 W HOFFMAN AVE	4/22/2020	P1
C	THEFT 3D ALL OTHER	3800 W WELLESLEY AVE	4/22/2020	P1
A	THEFT 3D FROM MOTOR VEHICLE	6500 N ELIZABETH ST	4/19/2020	P1
C	THEFT 3D FROM MOTOR VEHICLE	4100 W SANSON AVE	4/24/2020	P1
C	THEFT 3D FROM MOTOR VEHICLE	2800 W CROWN AVE	4/25/2020	P1

For protection of victim privacy, the entire address on sexual assault crimes has been redacted.

A/C	Offense Statute	Address	Reported Date	Dist
C	THEFT 3D SHOPLIFTING	4400 W WELLESLEY AVE	4/20/2020	P1
A	THEFT 3D VEHICLE PARTS AND ACCESSORIES	4700 N ELM ST	4/21/2020	P1
C	THEFT OF MOTOR VEHICLE	3300 W OLYMPIC PL	4/20/2020	P1
C	THEFT OF MOTOR VEHICLE	2100 W JACKSON AVE	4/23/2020	P2
C	THEFT OF MOTOR VEHICLE	2500 N PETTET DR	4/23/2020	P1

POLICE SUMMARY - Ending: Saturday, April 25, 2020

NW - North Central District (P2)



Preliminary IBR Counts

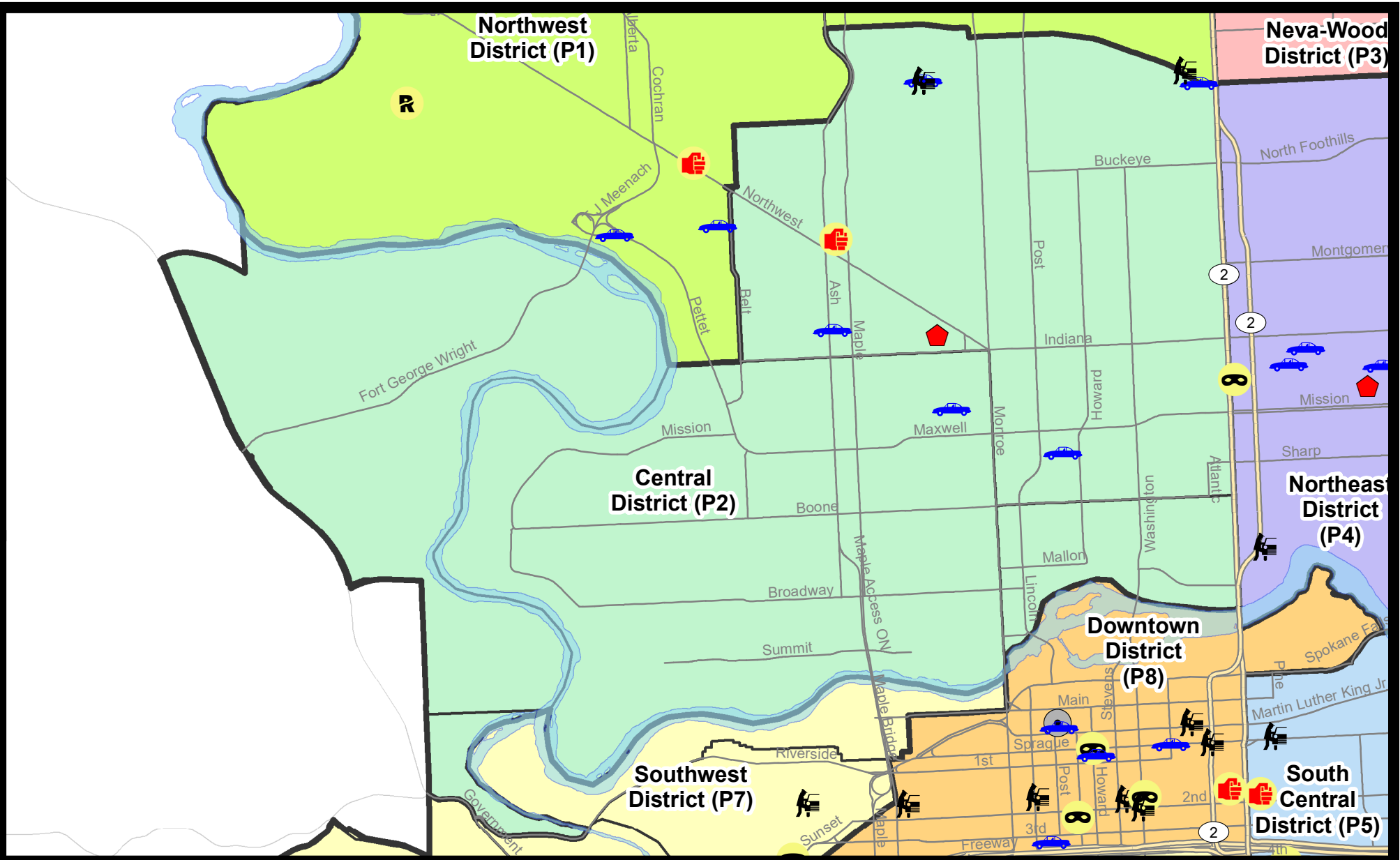
NIBRS Categories (Part 1 Selected)		7 Day Comparison			28 Day Comparison			YTD Comparison		
		Current	Prior	Percent	Current	Prior	Percent	Current	Prior	Percent
Violent	Criminal Homicide	0	0		0	0		0	0	
	Rape	0	0		2	2	0.00%	7	19	-63.16%
	Robbery - Commercial	0	0		0	1	-100.00%	2	3	-33.33%
	Robbery - Person	0	0		0	5	-100.00%	12	7	71.43%
	Aggravated Assault - Non DV	0	1	-100.00%	4	2	100.00%	11	26	-57.69%
	Aggravated Assault - DV	1	0		4	4	0.00%	14	15	-6.67%
Violent Total:		1	1	0.00%	10	14	-28.57%	46	70	-34.29%
Property	Burglary - Residential	1	3	-66.67%	8	16	-50.00%	47	48	-2.08%
	Burglary Garage	0	0		2	2	0.00%	14	22	-36.36%
	Burglary Commercial	0	1	-100.00%	4	4	0.00%	9	20	-55.00%
	Larceny	8	21	-61.90%	69	76	-9.21%	359	416	-13.70%
	Vehicle Theft	5	6	-16.67%	18	17	5.88%	77	50	54.00%
	Arson	0	0		0	1	-100.00%	2	1	100.00%
Property Total:		14	31	-54.84%	101	116	-12.93%	508	557	-8.80%
Preliminary Part 1 Crime Totals:		15	32	-53.13%	111	130	-14.62%	554	627	-11.64%
Current 7 Day Period:		4/19/2020 - 4/25/2020			Prior 7 Day Period:		4/12/2020 - 4/18/2020			
Current 28 Day Period:		3/29/2020 - 4/25/2020			Prior 28 Day Period:		3/1/2020 - 3/28/2020			
Current YTD Day Period:		1/1/2020 - 4/25/2020			Prior YTD Period:		1/1/2019 - 4/25/2019			

Prepared by SPD Crime Analysis Office - Monday, April 27, 2020

NOTE: SPD moved from UCR to the NIBRS reporting standard on 10/4/16 following the transition to a new RMS System. [Numbers on CompStat reports prior to this date should not be used as a comparison to those on this report.](#) Additional info on these reporting standards can be found on the FBI website: <https://ucr.fbi.gov/nibrs-overview>

This chart represents Preliminary counts of selected crime categories from Police Case Reports. Full statistical analysis to determine the confidence level of this data has not been performed. The % change columns on the preliminary counts differ from the percentage change on the NIBRS crime report, sometimes significantly. The CompStat report is designed for operational use and includes only selected NIBRS categories and coding less complex than full NIBRS rules. Official statistics for these and other NIBRS categories can be found on WASPC & FBI websites once available.





City of Spokane
Central District (P2)
Selected
Crime Types
2020-04-19 to 2020-04-25
 Prepared By:
Crime Analysis Unit
Spokane Police Department

Legend


NIBRS Events

- | | | | |
|-------------------|--------------------|----------------------|---------------------|
| Criminal Homicide | Robbery Commercial | Aggravated Assault | Burglary Commercial |
| Rape | Robbery Person | Burglary Residential | Vehicle Prowling |
| | | Burglary Garage | Vehicle Theft |
| | | Arson | |

Cases Represent LERMS Crime Codes
Points may indicate multiple events
Note: Veh Prowl is only Larceny category displayed



For Additional Information on Incidents
pertaining to an Area, Trend, or Pattern
Contact Information Analysis



THIS IS NOT A LEGAL DOCUMENT:
 The information shown on this map is compiled from various sources and is subject to constant revision. Information shown on this map should not be used to determine the location of facilities in relationship to property lines, section lines, streets, etc.

Sunday - Saturday

NW - Central District (P2)

4/19/2020 TO 4/25/2020



<u>A/C</u>	<u>Offense Statute</u>	<u>Address</u>	<u>Reported Date</u>	<u>Dist</u>
<u>SPA2EG</u>				
C	ASSAULT 2D	1600 W NORTHWEST BLVD	4/20/2020	P1
C	BURGLARY 1D FROM RESIDENCE	1200 W SHANNON AVE	4/20/2020	P2
C	THEFT 2D FROM MOTOR VEHICLE	1200 W DALTON AVE	4/19/2020	P2
C	THEFT 3D FROM BUILDING	1000 W MONTGOMERY AVE	4/19/2020	P2
C	THEFT 3D FROM MOTOR VEHICLE	1200 W DALTON AVE	4/19/2020	P2
C	THEFT OF A FIREARM FROM BUILDING	1200 W SHANNON AVE	4/20/2020	P2
A	THEFT OF MOTOR VEHICLE	1200 W DALTON AVE	4/19/2020	P2
C	THEFT OF MOTOR VEHICLE	2000 N ASH ST	4/23/2020	P2
C	THEFT OF MOTOR VEHICLE	N WALL ST / W SINTO AVE	4/25/2020	P1
C	THEFT OF MOTOR VEHICLE	W EUCLID AVE / W CORA AVE	4/25/2020	P1
<u>SPA2WC</u>				
C	THEFT 1D ALL OTHER	1800 W BROADWAY AVE	4/21/2020	P2
C	THEFT 3D ALL OTHER	1100 N WALNUT ST	4/19/2020	P2
C	THEFT 3D ALL OTHER	2400 W COLLEGE AVE	4/23/2020	P2
C	THEFT 3D ALL OTHER	1900 W NORA AVE	4/24/2020	P2
C	THEFT OF MOTOR VEHICLE	1100 W SPOFFORD AVE	4/22/2020	P1

POLICE SUMMARY - Ending: Saturday, April 25, 2020



NE - Neva-Wood District (P3)

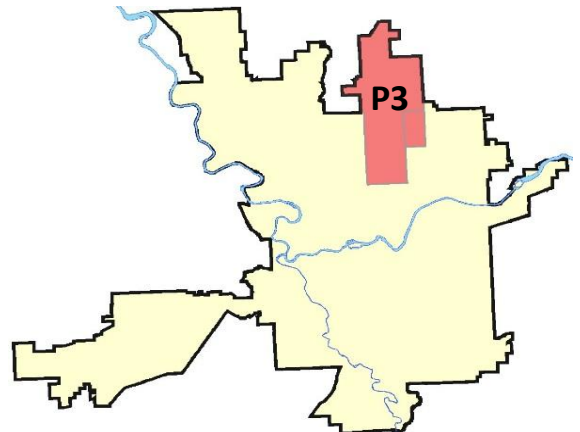
Preliminary IBR Counts

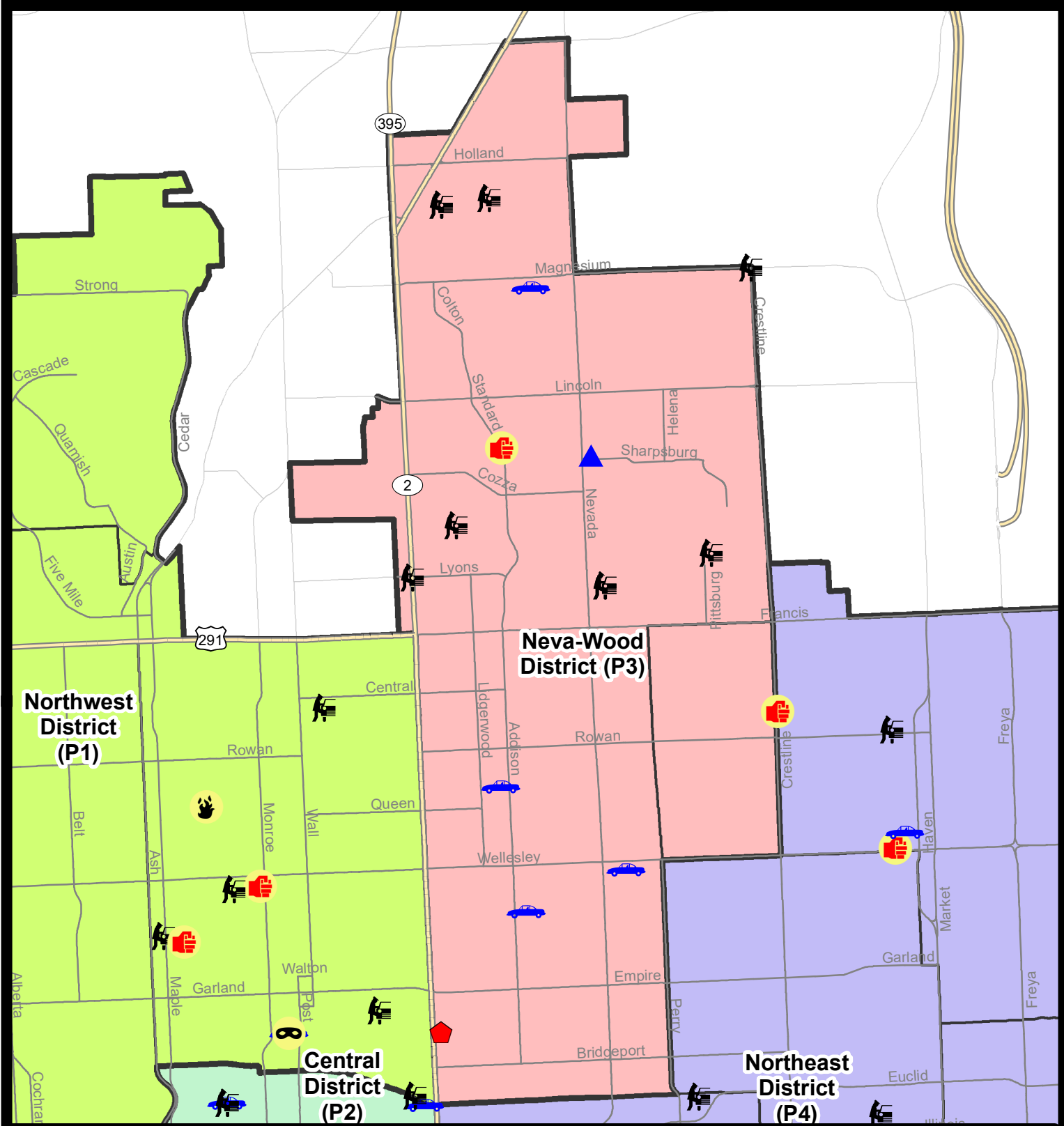
NIBRS Categories (Part 1 Selected)		7 Day Comparison			28 Day Comparison			YTD Comparison		
		Current	Prior	Percent	Current	Prior	Percent	Current	Prior	Percent
Violent	Criminal Homicide	0	0		0	0		1	0	
	Rape	0	0		0	3	-100.00%	7	12	-41.67%
	Robbery - Commercial	0	0		0	7	-100.00%	16	10	60.00%
	Robbery - Person	0	0		1	2	-50.00%	11	10	10.00%
	Aggravated Assault - Non DV	0	2	-100.00%	4	6	-33.33%	17	23	-26.09%
	Aggravated Assault - DV	1	5	-80.00%	6	3	100.00%	16	17	-5.88%
Violent Total:		1	7	-85.71%	11	21	-47.62%	68	72	-5.56%
Property	Burglary - Residential	1	3	-66.67%	10	10	0.00%	35	42	-16.67%
	Burglary Garage	1	2	-50.00%	10	8	25.00%	27	38	-28.95%
	Burglary Commercial	0	3	-100.00%	7	10	-30.00%	36	18	100.00%
	Larceny	30	23	30.43%	131	154	-14.94%	674	739	-8.80%
	Vehicle Theft	4	2	100.00%	15	12	25.00%	77	102	-24.51%
	Arson	0	0		0	0		0	3	-100.00%
Property Total:		36	33	9.09%	173	194	-10.82%	849	942	-9.87%
Preliminary Part 1 Crime Totals:		37	40	-7.50%	184	215	-14.42%	917	1014	-9.57%
Current 7 Day Period:		4/19/2020 - 4/25/2020			Prior 7 Day Period:		4/12/2020 - 4/18/2020			
Current 28 Day Period:		3/29/2020 - 4/25/2020			Prior 28 Day Period:		3/1/2020 - 3/28/2020			
Current YTD Day Period:		1/1/2020 - 4/25/2020			Prior YTD Period:		1/1/2019 - 4/25/2019			

Prepared by SPD Crime Analysis Office - Monday, April 27, 2020

NOTE: SPD moved from UCR to the NIBRS reporting standard on 10/4/16 following the transition to a new RMS System. [Numbers on CompStat reports prior to this date should not be used as a comparison to those on this report.](#) Additional info on these reporting standards can be found on the FBI website: <https://ucr.fbi.gov/nibrs-overview>

This chart represents Preliminary counts of selected crime categories from Police Case Reports. Full statistical analysis to determine the confidence level of this data has not been performed. The % change columns on the preliminary counts differ from the percentage change on the NIBRS crime report, sometimes significantly. The CompStat report is designed for operational use and includes only selected NIBRS categories and coding less complex than full NIBRS rules. Official statistics for these and other NIBRS categories can be found on WASPC & FBI websites once available.





City of Spokane
Neva-Wood District (P3)
Selected Crime Codes
2020-04-19 to 2020-04-25
 Prepared By:
Crime Analysis Unit
Spokane Police Department

Legend

NIBRS Events

Criminal Homicide	Robbery Person	Burglary Commercial
Rape	Aggravated Assault	Vehicle Prowling
Robbery Commercial	Burglary Residential	Vehicle Theft
	Burglary Garage	Arson

For Additional Information on Incidents pertaining to an Area, Trend, or Pattern Contact Information Analysis

*Cases Represent LERMS Crime Codes
 Points may indicate multiple events
 Note: Veh Prowl is only Larceny displayed*

0 0.2 0.4 0.8 Miles

THIS IS NOT A LEGAL DOCUMENT:
 The information shown on this map is compiled from various sources and is subject to constant revision. Information shown on this map should not be used to determine the location of facilities in relationship to property lines, section lines, streets, etc.

Sunday - Saturday

4/19/2020 TO 4/25/2020

NE - Neva-Wood District (P3)



<u>A/C</u>	<u>Offense Statute</u>	<u>Address</u>	<u>Reported Date</u>	<u>Dist</u>
<u>SPB3NL</u>				
C	ASSAULT 2D	E CALKINS DR / N STANDARD ST	4/21/2020	P4
C	BURGLARY 2D GARAGE	1000 E SHARPSBURG AVE	4/22/2020	P4
C	RESIDENTIAL BURGLARY	0 E GORDON AVE	4/22/2020	P4
C	THEFT 2D ALL OTHER	6800 N DIVISION ST	4/21/2020	P3
C	THEFT 2D ALL OTHER	800 E PROVIDENCE AVE	4/22/2020	P3
C	THEFT 2D ALL OTHER	7900 N DIVISION ST	4/23/2020	P3
C	THEFT 2D FROM BUILDING	300 E QUEEN AVE	4/19/2020	P3
C	THEFT 2D FROM BUILDING	1200 E WESTVIEW CT	4/25/2020	P2
C	THEFT 2D FROM MOTOR VEHICLE	6500 N NEVADA ST	4/22/2020	P3
C	THEFT 2D FROM MOTOR VEHICLE	6500 N NEVADA ST	4/23/2020	P3
C	THEFT 2D SHOPLIFTING	6600 N DIVISION ST	4/24/2020	P3
A	THEFT 2D SHOPLIFTING	6600 N DIVISION ST	4/25/2020	P3
C	THEFT 3D ALL OTHER	500 E SANSON AVE	4/21/2020	P3
C	THEFT 3D ALL OTHER	900 E HOLYOKE AVE	4/22/2020	P2
C	THEFT 3D ALL OTHER	500 E LIBERTY AVE	4/22/2020	P3
C	THEFT 3D ALL OTHER	1300 E PROVIDENCE AVE	4/23/2020	P3
C	THEFT 3D ALL OTHER	1300 E NORTH AVE	4/25/2020	P3
C	THEFT 3D CITY ALL OTHER	7000 N COLTON ST	4/19/2020	P2
C	THEFT 3D CITY SHOPLIFTING	7500 N DIVISION ST	4/24/2020	P2
C	THEFT 3D FROM BUILDING	1000 E SHARPSBURG AVE	4/22/2020	P4
C	THEFT 3D FROM BUILDING	800 E HOFFMAN AVE	4/22/2020	P3
C	THEFT 3D FROM BUILDING	200 E WEDGEWOOD AVE	4/23/2020	P3
C	THEFT 3D FROM MOTOR VEHICLE	7000 N COLTON ST	4/19/2020	P3
C	THEFT 3D FROM MOTOR VEHICLE	E LYONS AVE / N DIVISION ST	4/20/2020	P3
C	THEFT 3D FROM MOTOR VEHICLE	9100 N NEWPORT HWY	4/20/2020	P3
A	THEFT 3D FROM MOTOR VEHICLE	6700 N PITTSBURG ST	4/21/2020	P3
C	THEFT 3D FROM MOTOR VEHICLE	9100 N NEWPORT HWY	4/24/2020	P3
C	THEFT 3D SHOPLIFTING	300 E FRANCIS AVE	4/20/2020	P3
C	THEFT 3D SHOPLIFTING	6600 N DIVISION ST	4/24/2020	P3
C	THEFT 3D SHOPLIFTING	6600 N DIVISION ST	4/24/2020	P3
C	THEFT 3D SHOPLIFTING	5800 N DIVISION ST	4/25/2020	P3
C	THEFT 3D VEHICLE PARTS AND ACCESSORIES	E LYONS AVE / N DIVISION ST	4/20/2020	P3
C	THEFT OF A FIREARM FROM MOTOR VEHICLE	9200 N COLTON ST	4/20/2020	P3
C	THEFT OF MOTOR VEHICLE	1100 E HOFFMAN AVE	4/19/2020	P3
C	THEFT OF MOTOR VEHICLE	400 E EVERETT AVE	4/19/2020	P3
C	THEFT OF MOTOR VEHICLE	500 E LONGFELLOW AVE	4/20/2020	P3
C	THEFT OF MOTOR VEHICLE	600 E MAGNESIUM RD	4/22/2020	P4

POLICE SUMMARY - Ending: Saturday, April 25, 2020



NE - Northeast District (P4)

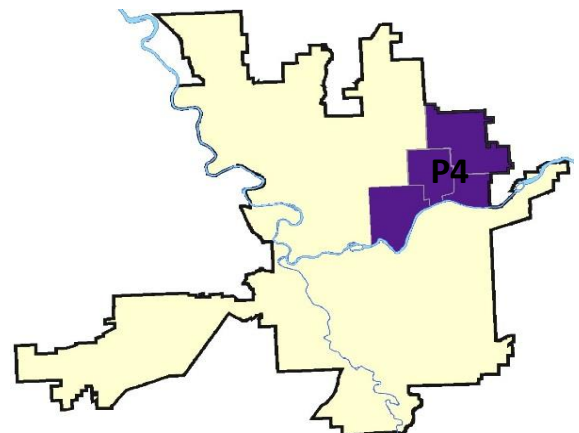
Preliminary IBR Counts

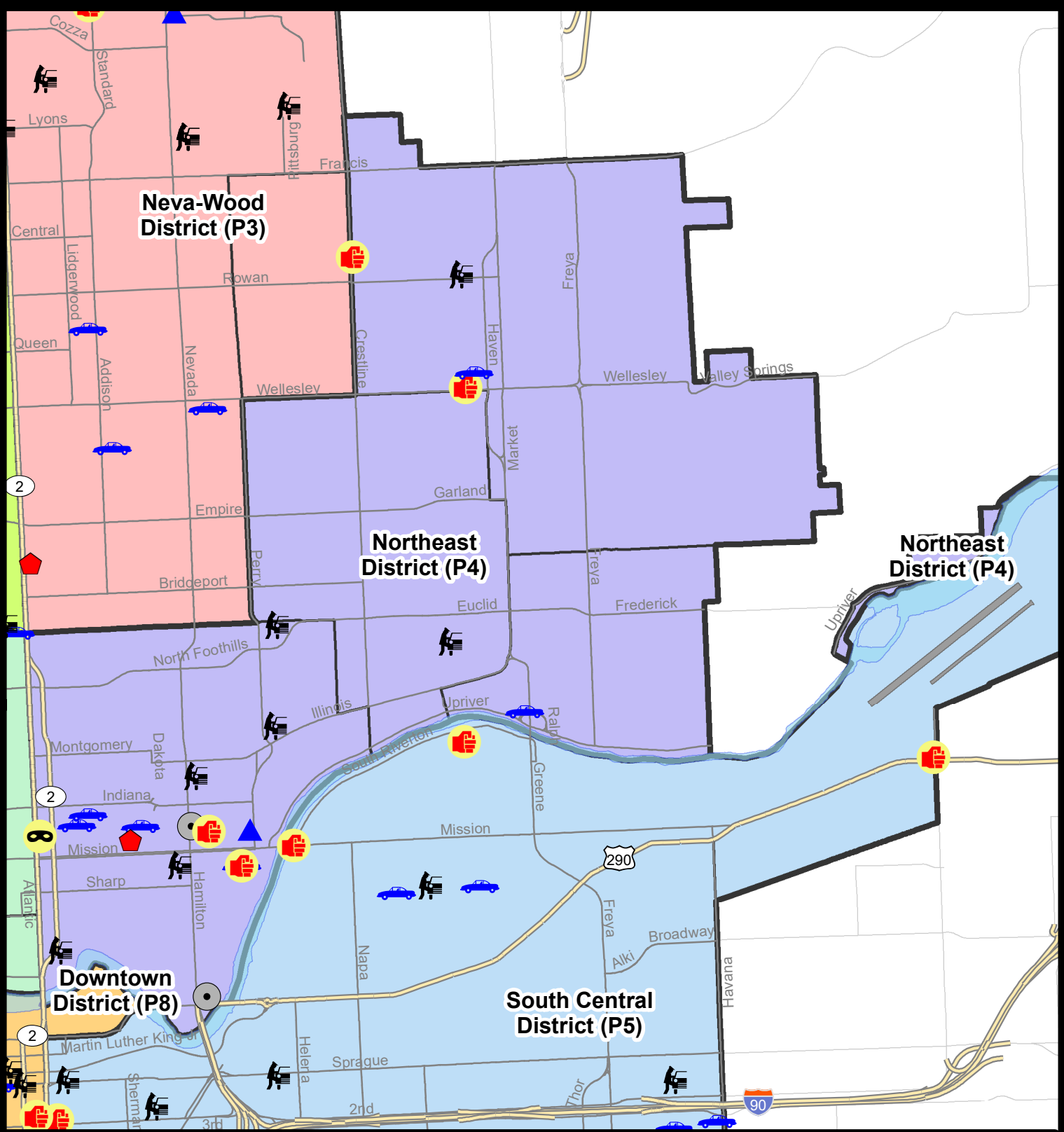
NIBRS Categories (Part 1 Selected)		7 Day Comparison			28 Day Comparison			YTD Comparison		
		Current	Prior	Percent	Current	Prior	Percent	Current	Prior	Percent
Violent	Criminal Homicide	0	0		0	0		1	0	
	Rape	0	0		0	0		4	13	-69.23%
	Robbery - Commercial	0	0		0	0		0	7	-100.00%
	Robbery - Person	1	1	0.00%	3	0		12	5	140.00%
	Aggravated Assault - Non DV	4	1	300.00%	9	7	28.57%	28	30	-6.67%
	Aggravated Assault - DV	0	0		1	2	-50.00%	9	10	-10.00%
Violent Total:		5	2	150.00%	13	9	44.44%	54	65	-16.92%
Property	Burglary - Residential	1	5	-80.00%	15	15	0.00%	52	37	40.54%
	Burglary Garage	1	2	-50.00%	9	7	28.57%	26	14	85.71%
	Burglary Commercial	2	2	0.00%	6	3	100.00%	14	16	-12.50%
	Larceny	24	23	4.35%	86	107	-19.63%	400	477	-16.14%
	Vehicle Theft	6	1	500.00%	12	12	0.00%	70	83	-15.66%
	Arson	0	0		2	0		2	1	100.00%
Property Total:		34	33	3.03%	130	144	-9.72%	564	628	-10.19%
Preliminary Part 1 Crime Totals:		39	35	11.43%	143	153	-6.54%	618	693	-10.82%
Current 7 Day Period:		4/19/2020 - 4/25/2020			Prior 7 Day Period:		4/12/2020 - 4/18/2020			
Current 28 Day Period:		3/29/2020 - 4/25/2020			Prior 28 Day Period:		3/1/2020 - 3/28/2020			
Current YTD Day Period:		1/1/2020 - 4/25/2020			Prior YTD Period:		1/1/2019 - 4/25/2019			

Prepared by SPD Crime Analysis Office - Monday, April 27, 2020

NOTE: SPD moved from UCR to the NIBRS reporting standard on 10/4/16 following the transition to a new RMS System. [Numbers on CompStat reports prior to this date should not be used as a comparison to those on this report.](#) Additional info on these reporting standards can be found on the FBI website: <https://ucr.fbi.gov/nibrs-overview>

This chart represents Preliminary counts of selected crime categories from Police Case Reports. Full statistical analysis to determine the confidence level of this data has not been performed. The % change columns on the preliminary counts differ from the percentage change on the NIBRS crime report, sometimes significantly. The CompStat report is designed for operational use and includes only selected NIBRS categories and coding less complex than full NIBRS rules. Official statistics for these and other NIBRS categories can be found on WASPC & FBI websites once available.












City of Spokane
Northeast District (P4)
Selected Crime Codes
2020-04-19 to 2020-04-25
 Prepared By:
 Crime Analysis Unit
 Spokane Police Department

Legend

NIBRS Events


 Criminal Homicide	 Robbery Person	 Burglary Commercial
 Rape	 Aggravated Assault	 Vehicle Prowling
 Robbery Commercial	 Burglary Residential	 Vehicle Theft
	 Burglary Garage	 Arson





*Cases Represent LERMS Crime Codes
 Points may indicate multiple events
 Note: Veh Prowl is only Larceny displayed*

*For Additional Information on
 Incidents pertaining to an
 Area, Trend, or Pattern
 Contact Information Analysis*

0 0.2 0.4 0.8 Miles







THIS IS NOT A LEGAL DOCUMENT:
 The information shown on this map is compiled
 from various sources and is subject to constant
 revision. Information shown on this map should
 not be used to determine the location of facilities
 in relationship to property lines, section lines,
 streets, etc.

Sunday - Saturday

4/19/2020 TO 4/25/2020

NE - Northeast District (P4)



<u>A/C</u>	<u>Offense Statute</u>	<u>Address</u>	<u>Reported Date</u>	<u>Dist</u>
<u>SPB4BE</u>				
C	MAIL THEFT	2400 E UPRIVER DR	4/21/2020	P4
C	THEFT 3D ALL OTHER	1800 E RICH AVE	4/20/2020	P4
C	THEFT 3D FROM BUILDING	2100 E EMPIRE AVE	4/22/2020	P4
C	THEFT 3D FROM MOTOR VEHICLE	2900 N LACEY ST	4/23/2020	P4
C	THEFT 3D SHOPLIFTING	3700 N MARKET ST	4/19/2020	P4
<u>SPB4HI</u>				
C	BURGLARY 2D FENCED AREA	3800 E QUEEN AVE	4/24/2020	P4
C	DRIVE BY SHOOTING	4700 N REGAL ST	4/19/2020	P4
C	DRIVE BY SHOOTING	2100 E JOSEPH AVE	4/19/2020	P4
A	THEFT 3D FROM MOTOR VEHICLE	5500 N REGAL ST	4/19/2020	P4
C	THEFT 3D VEHICLE PARTS AND ACCESSORIES	5500 N REGAL ST	4/19/2020	P4
C	THEFT OF MOTOR VEHICLE	2900 E BROAD AVE	4/25/2020	P4
<u>SPB4LO</u>				
C	ASSAULT 2D	900 E AUGUSTA AVE	4/24/2020	P2
C	ASSAULT 2D	1200 E MISSION AVE	4/25/2020	P3
C	BURGLARY 2D COMMERCIAL	1700 N HAMILTON ST	4/19/2020	P4
C	BURGLARY 2D COMMERCIAL	900 E TRENT AVE	4/19/2020	P8
C	BURGLARY 2D GARAGE	1200 E AUGUSTA AVE	4/19/2020	P4
C	RESIDENTIAL BURGLARY	500 E AUGUSTA AVE	4/22/2020	P4
C	ROBBERY 1D PERSON	1700 N DIVISION ST	4/25/2020	P4
C	THEFT 2D FROM BUILDING	700 E SINTO AVE	4/23/2020	P4
C	THEFT 2D VEHICLE PARTS AND ACCESSORIES	1100 N DIVISION ST	4/19/2020	P4
C	THEFT 3D ALL OTHER	1500 E ILLINOIS AVE	4/21/2020	P4
C	THEFT 3D ALL OTHER	1900 N HAMILTON ST	4/22/2020	P4
C	THEFT 3D ALL OTHER	900 E ERMINA AVE	4/23/2020	P4
C	THEFT 3D FROM MOTOR VEHICLE	800 E SINTO AVE	4/22/2020	P4
A	THEFT 3D FROM MOTOR VEHICLE	3000 N HOGAN ST	4/22/2020	P4
C	THEFT 3D FROM MOTOR VEHICLE	900 E ERMINA AVE	4/23/2020	P4
C	THEFT 3D FROM MOTOR VEHICLE	2400 N HOGAN ST	4/25/2020	P4
A	THEFT 3D FROM MOTOR VEHICLE	900 N RUBY PL	4/25/2020	P4
C	THEFT 3D SHOPLIFTING	1500 E ILLINOIS AVE	4/20/2020	P4
C	THEFT 3D SHOPLIFTING	100 E MISSION AVE	4/22/2020	P4
C	THEFT 3D SHOPLIFTING	1900 N HAMILTON ST	4/23/2020	P4
C	THEFT 3D VEHICLE PARTS AND ACCESSORIES	N CINCINNATI ST / E ERMINA AVE	4/19/2020	P4
C	THEFT 3D VEHICLE PARTS AND ACCESSORIES	900 E AUGUSTA AVE	4/20/2020	P4
C	THEFT 3D VEHICLE PARTS AND ACCESSORIES	900 E ERMINA AVE	4/23/2020	P4
C	THEFT OF MOTOR VEHICLE	1200 E MISSION AVE	4/20/2020	P4

<u>A/C</u>	<u>Offense Statute</u>	<u>Address</u>	<u>Reported Date</u>	<u>Dist</u>
C	THEFT OF MOTOR VEHICLE	1700 N STANDARD ST	4/22/2020	P4
C	THEFT OF MOTOR VEHICLE	200 E NORA AVE	4/22/2020	P4
C	THEFT OF MOTOR VEHICLE	1800 N LIDGERWOOD ST	4/25/2020	P4
<u>SPB4MI</u>				
C	THEFT OF MOTOR VEHICLE	3100 E CARLISLE AVE	4/19/2020	P4

SPOKANE POLICE DEPARTMENT



SOUTH **Police Service Area**

PSA Commander

Captain Tracie Meidl

South Central District (P5)

Southeast District (P6)

Southwest District (P7)



POLICE SUMMARY - Ending: Saturday, April 25, 2020

SOUTH PRECINCT (P5, P6, and P7)



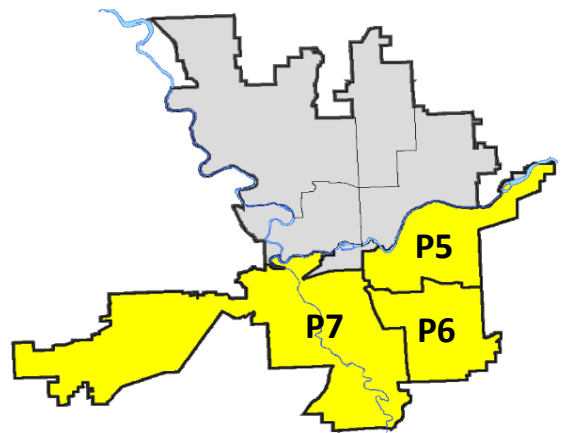
Preliminary IBR Counts

NIBRS Categories (Part 1 Selected)		7 Day Comparison			28 Day Comparison			YTD Comparison		
		Current	Prior	Percent	Current	Prior	Percent	Current	Prior	Percent
Violent	Criminal Homicide	0	0		0	0		0	1	-100.00%
	Rape	1	0		2	1	100.00%	16	19	-15.79%
	Robbery - Commercial	0	1	-100.00%	1	1	0.00%	6	3	100.00%
	Robbery - Person	3	1	200.00%	6	4	50.00%	14	19	-26.32%
	Aggravated Assault - Non DV	4	0		9	6	50.00%	34	49	-30.61%
	Aggravated Assault - DV	1	3	-66.67%	8	3	166.67%	37	33	12.12%
Violent Total:		9	5	80.00%	26	15	73.33%	107	124	-13.71%
Property	Burglary - Residential	3	3	0.00%	16	21	-23.81%	99	85	16.47%
	Burglary Garage	7	6	16.67%	19	19	0.00%	62	54	14.81%
	Burglary Commercial	2	9	-77.78%	19	6	216.67%	57	52	9.62%
	Larceny	53	55	-3.64%	202	198	2.02%	866	819	5.74%
	Vehicle Theft	9	5	80.00%	22	30	-26.67%	139	99	40.40%
	Arson	1	0		2	1	100.00%	7	4	75.00%
Property Total:		75	78	-3.85%	280	275	1.82%	1230	1113	10.51%
Preliminary Part 1 Crime Totals:		84	83	1.20%	306	290	5.52%	1337	1237	8.08%
Current 7 Day Period:		4/19/2020 - 4/25/2020			Prior 7 Day Period:		4/12/2020 - 4/18/2020			
Current 28 Day Period:		3/29/2020 - 4/25/2020			Prior 28 Day Period:		3/1/2020 - 3/28/2020			
Current YTD Day Period:		1/1/2020 - 4/25/2020			Prior YTD Period:		1/1/2019 - 4/25/2019			

Prepared by SPD Crime Analysis Office - Monday, April 27, 2020

NOTE: SPD moved from UCR to the NIBRS reporting standard on 10/4/16 following the transition to a new RMS System. [Numbers on CompStat reports prior to this date should not be used as a comparison to those on this report.](#) Additional info on these reporting standards can be found on the FBI website: <https://ucr.fbi.gov/nibrs-overview>

This chart represents Preliminary counts of selected crime categories from Police Case Reports. Full statistical analysis to determine the confidence level of this data has not been performed. The % change columns on the preliminary counts differ from the percentage change on the NIBRS crime report, sometimes significantly. The CompStat report is designed for operational use and includes only selected NIBRS categories and coding less complex than full NIBRS rules. Official statistics for these and other NIBRS categories can be found on WASPC & FBI websites once available.



POLICE SUMMARY - Ending: Saturday, April 25, 2020



SE - South Central District (P5)

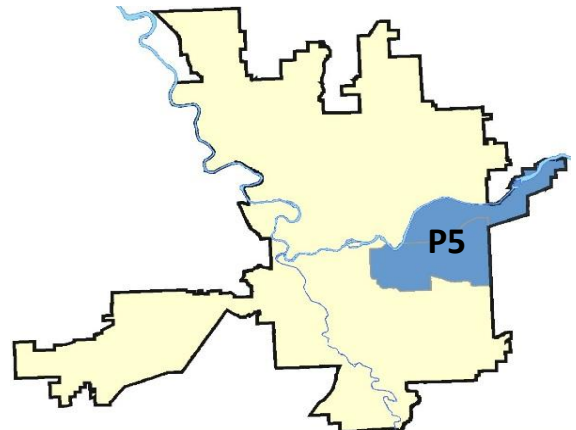
Preliminary IBR Counts

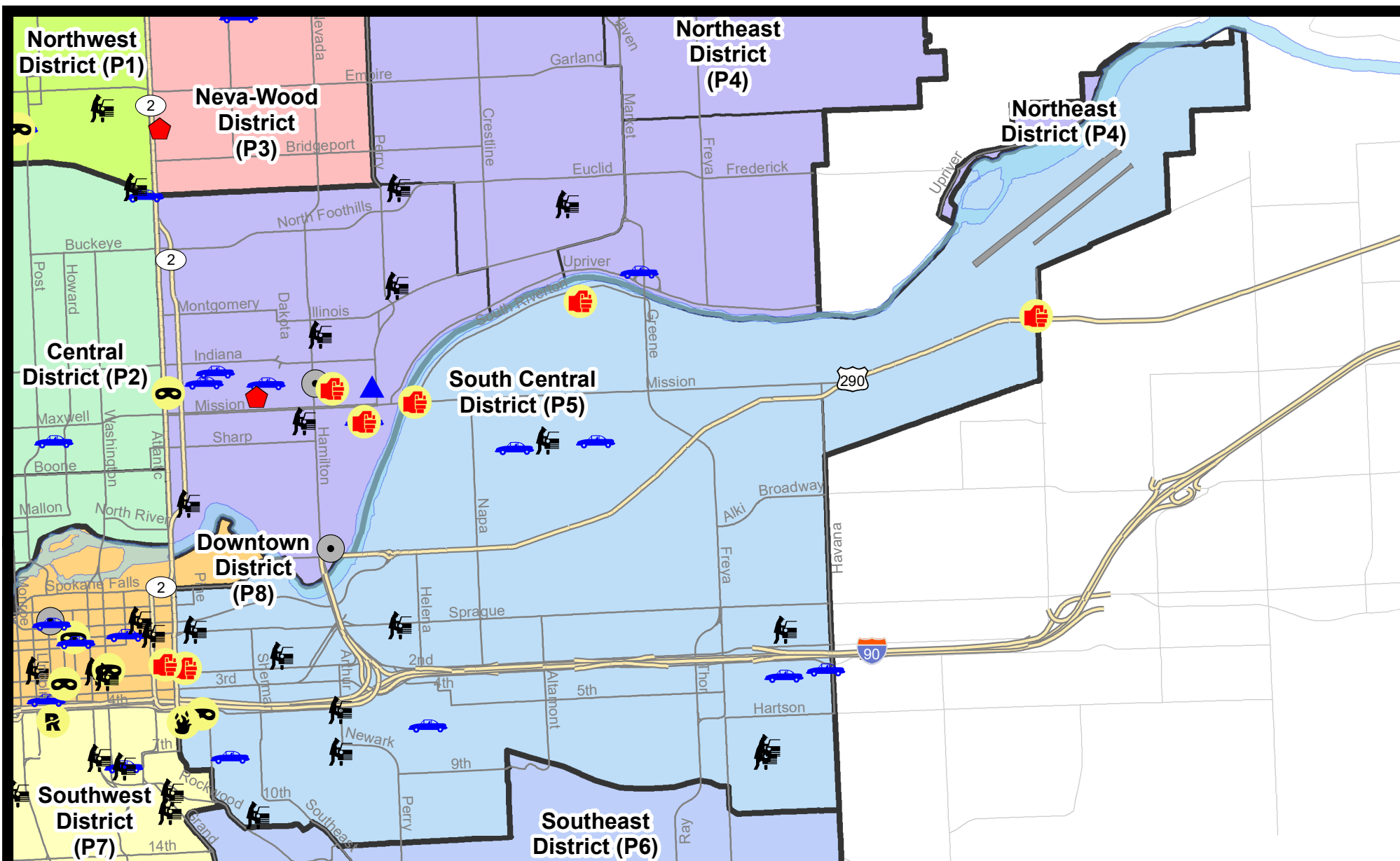
NIBRS Categories (Part 1 Selected)		7 Day Comparison			28 Day Comparison			YTD Comparison		
		Current	Prior	Percent	Current	Prior	Percent	Current	Prior	Percent
Violent	Criminal Homicide	0	0		0	0		0	1	-100.00%
	Rape	0	0		0	1	-100.00%	3	7	-57.14%
	Robbery - Commercial	0	0		0	1	-100.00%	1	2	-50.00%
	Robbery - Person	1	1	0.00%	2	3	-33.33%	5	8	-37.50%
	Aggravated Assault - Non DV	3	0		7	3	133.33%	23	22	4.55%
	Aggravated Assault - DV	1	1	0.00%	4	0		16	15	6.67%
Violent Total:		5	2	150.00%	13	8	62.50%	48	55	-12.73%
Property	Burglary - Residential	0	1	-100.00%	8	9	-11.11%	36	21	71.43%
	Burglary Garage	0	0		2	3	-33.33%	9	11	-18.18%
	Burglary Commercial	0	6	-100.00%	10	2	400.00%	26	26	0.00%
	Larceny	20	14	42.86%	66	77	-14.29%	316	302	4.64%
	Vehicle Theft	6	3	100.00%	14	19	-26.32%	62	48	29.17%
	Arson	1	0		1	0		5	3	66.67%
Property Total:		27	24	12.50%	101	110	-8.18%	454	411	10.46%
Preliminary Part 1 Crime Totals:		32	26	23.08%	114	118	-3.39%	502	466	7.73%
Current 7 Day Period:		4/19/2020 - 4/25/2020			Prior 7 Day Period:		4/12/2020 - 4/18/2020			
Current 28 Day Period:		3/29/2020 - 4/25/2020			Prior 28 Day Period:		3/1/2020 - 3/28/2020			
Current YTD Day Period:		1/1/2020 - 4/25/2020			Prior YTD Period:		1/1/2019 - 4/25/2019			

Prepared by SPD Crime Analysis Office - Monday, April 27, 2020

NOTE: SPD moved from UCR to the NIBRS reporting standard on 10/4/16 following the transition to a new RMS System. [Numbers on CompStat reports prior to this date should not be used as a comparison to those on this report.](#) Additional info on these reporting standards can be found on the FBI website: <https://ucr.fbi.gov/nibrs-overview>

This chart represents Preliminary counts of selected crime categories from Police Case Reports. Full statistical analysis to determine the confidence level of this data has not been performed. The % change columns on the preliminary counts differ from the percentage change on the NIBRS crime report, sometimes significantly. The CompStat report is designed for operational use and includes only selected NIBRS categories and coding less complex than full NIBRS rules. Official statistics for these and other NIBRS categories can be found on WASPC & FBI websites once available.





City of Spokane
South Central District (P5)
Selected
Crime Types
2020-04-19 to 2020-04-25

Prepared By:
Crime Analysis Unit
Spokane Police Department

Legend

NIBRS Events



Criminal Homicide



Rape



Robbery Commercial



Robbery Person



Aggravated Assault



Burglary Residential



Burglary Garage



Burglary Commercial



Vehicle Prowling



Vehicle Theft



Arson

Cases Represent LERMS Crime Codes

Points may indicate multiple events

Note: Veh Prowl is only Larceny category displayed



For Additional Information on Incidents
 pertaining to an Area, Trend, or Pattern
 Contact Information Analysis

0 0.2 0.4 0.6 0.8 1 Miles



THIS IS NOT A LEGAL DOCUMENT:
 The information shown on this map is compiled
 from various sources and is subject to constant
 revision. Information shown on this map should
 not be used to determine the location of facilities
 in relationship to property lines, section lines,
 streets, etc.

Sunday - Saturday

4/19/2020 TO 4/25/2020

SE - South Central District (P5)



<u>A/C</u>	<u>Offense Statute</u>	<u>Address</u>	<u>Reported Date</u>	<u>Dist</u>
<u>SPC5EC</u>				
C	ARSON 2D	0 E 5TH AVE	4/25/2020	P8
C	ASSAULT 2D	100 S DIVISION ST	4/23/2020	P8
A	BURGLARY 2D FENCED AREA	100 S SPOKANE ST	4/21/2020	P6
A	BURGLARY 2D FENCED AREA	2500 E RIVERSIDE AVE	4/21/2020	P5
C	IBR Purposes Only - Motor Vehicle Theft	4200 E 4TH AVE	4/22/2020	P6
C	ROBBERY 2D PERSON	100 E 4TH AVE	4/25/2020	P8
C	THEFT 2D ALL OTHER	1100 E 10TH AVE	4/21/2020	P5
C	THEFT 2D ALL OTHER	400 S THOR ST	4/21/2020	P5
C	THEFT 3D ALL OTHER	0 S HAVEN ST	4/20/2020	P5
C	THEFT 3D ALL OTHER	100 S DIVISION ST	4/22/2020	P5
C	THEFT 3D FROM MOTOR VEHICLE	1400 E SPRAGUE AVE	4/19/2020	P5
C	THEFT 3D FROM MOTOR VEHICLE	700 S ARTHUR ST	4/20/2020	P5
C	THEFT 3D FROM MOTOR VEHICLE	600 E PACIFIC AVE	4/20/2020	P5
C	THEFT 3D FROM MOTOR VEHICLE	100 E SPRAGUE AVE	4/20/2020	P5
A	THEFT 3D FROM MOTOR VEHICLE	500 S ARTHUR ST	4/20/2020	P5
C	THEFT 3D FROM MOTOR VEHICLE	500 E 11TH AVE	4/21/2020	P5
C	THEFT 3D FROM MOTOR VEHICLE	3800 E 9TH AVE	4/22/2020	P5
C	THEFT 3D FROM MOTOR VEHICLE	4000 E PACIFIC AVE	4/23/2020	P5
C	THEFT 3D FROM MOTOR VEHICLE	3800 E 9TH AVE	4/25/2020	P5
C	THEFT 3D VEHICLE PARTS AND ACCESSORIES	3200 E SPRAGUE AVE	4/21/2020	P5
C	THEFT 3D VEHICLE PARTS AND ACCESSORIES	100 S PINE ST	4/24/2020	P5
C	THEFT 3D VEHICLE PARTS AND ACCESSORIES	S COOK ST / E 1ST AVE	4/25/2020	P5
C	THEFT OF MOTOR VEHICLE	1600 E HARTSON AVE	4/19/2020	P5
C	THEFT OF MOTOR VEHICLE	200 E 7TH AVE	4/23/2020	P5
C	THEFT OF MOTOR VEHICLE	4000 E 4TH AVE	4/24/2020	P5
<u>SPC5GP</u>				
C	ASSAULT 2D	E MISSION AVE / E SOUTH RIVERTON AVE	4/21/2020	P5
C	ASSAULT 2D	5600 E TRENT AVE	4/24/2020	P5
C	HARASSMENT FELONY WEAPON INVOLVED	2700 E MARSHALL AVE	4/25/2020	P6
C	THEFT 3D FROM BUILDING	3000 E MISSION AVE	4/22/2020	P5
C	THEFT 3D FROM MOTOR VEHICLE	1200 N COOK ST	4/21/2020	P5
C	THEFT OF MOTOR VEHICLE	2200 E BOONE AVE	4/22/2020	P5
C	THEFT OF MOTOR VEHICLE	E BOONE AVE / N NELSON ST	4/22/2020	P6

POLICE SUMMARY - Ending: Saturday, April 25, 2020



SE - Southeast District (P6)

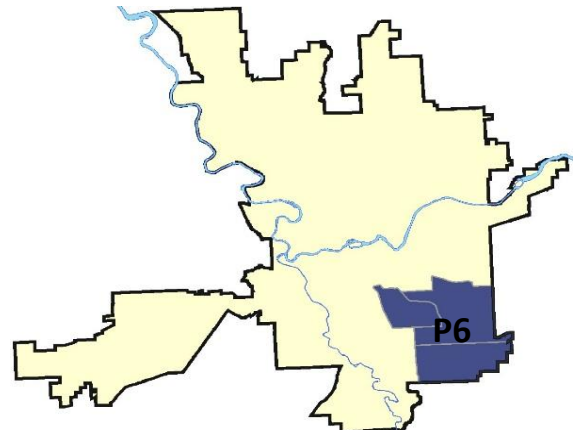
Preliminary IBR Counts

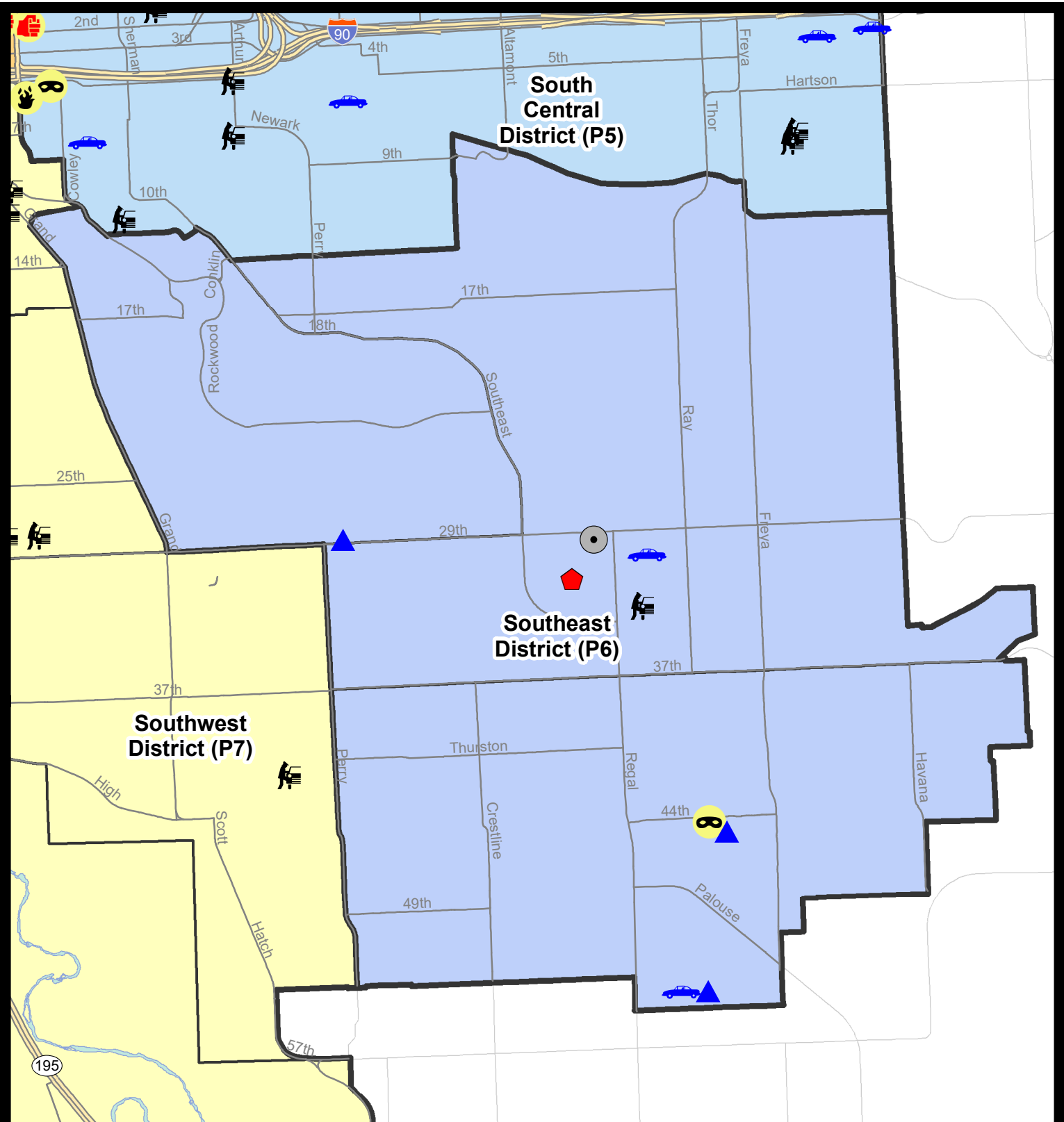
NIBRS Categories (Part 1 Selected)		7 Day Comparison			28 Day Comparison			YTD Comparison		
		Current	Prior	Percent	Current	Prior	Percent	Current	Prior	Percent
Violent	Criminal Homicide	0	0		0	0		0	0	
	Rape	0	0		0	0		2	4	-50.00%
	Robbery - Commercial	0	1	-100.00%	1	0		3	1	200.00%
	Robbery - Person	1	0		1	1	0.00%	4	4	0.00%
	Aggravated Assault - Non DV	0	0		0	1	-100.00%	2	8	-75.00%
	Aggravated Assault - DV	0	1	-100.00%	1	2	-50.00%	11	6	83.33%
Violent Total:		1	2	-50.00%	3	4	-25.00%	22	23	-4.35%
Property	Burglary - Residential	1	2	-50.00%	4	5	-20.00%	27	15	80.00%
	Burglary Garage	3	5	-40.00%	12	8	50.00%	31	20	55.00%
	Burglary Commercial	1	1	0.00%	3	2	50.00%	6	4	50.00%
	Larceny	5	12	-58.33%	47	50	-6.00%	190	165	15.15%
	Vehicle Theft	2	1	100.00%	3	3	0.00%	22	18	22.22%
	Arson	0	0		0	0		0	1	-100.00%
Property Total:		12	21	-42.86%	69	68	1.47%	276	223	23.77%
Preliminary Part 1 Crime Totals:		13	23	-43.48%	72	72	0.00%	298	246	21.14%
Current 7 Day Period:		4/19/2020 - 4/25/2020			Prior 7 Day Period:		4/12/2020 - 4/18/2020			
Current 28 Day Period:		3/29/2020 - 4/25/2020			Prior 28 Day Period:		3/1/2020 - 3/28/2020			
Current YTD Day Period:		1/1/2020 - 4/25/2020			Prior YTD Period:		1/1/2019 - 4/25/2019			

Prepared by SPD Crime Analysis Office - Monday, April 27, 2020

NOTE: SPD moved from UCR to the NIBRS reporting standard on 10/4/16 following the transition to a new RMS System. [Numbers on CompStat reports prior to this date should not be used as a comparison to those on this report.](#) Additional info on these reporting standards can be found on the FBI website: <https://ucr.fbi.gov/nibrs-overview>

This chart represents Preliminary counts of selected crime categories from Police Case Reports. Full statistical analysis to determine the confidence level of this data has not been performed. The % change columns on the preliminary counts differ from the percentage change on the NIBRS crime report, sometimes significantly. The CompStat report is designed for operational use and includes only selected NIBRS categories and coding less complex than full NIBRS rules. Official statistics for these and other NIBRS categories can be found on WASPC & FBI websites once available.





City of Spokane
Southeast District (P6)
Selected
Crime Codes
2020-04-19 to 2020-04-25
Prepared By:
Crime Analysis Unit
Spokane Police Department

Legend

NIBRS Events



Criminal Homicide



Rape



Robbery Commercial



Robbery Person



Aggravated Assault



Burglary Residential



Burglary Garage



Burglary Commercial



Vehicle Prowling



Vehicle Theft



Arson



Cases Represent LERMS Crime Codes
Points may indicate multiple events
Note: Veh Prowl is only Larceny displayed

For Additional Information on
Incidents pertaining to an
Area, Trend, or Pattern
Contact Information Analysis

0 0.15 0.3 0.6 Miles



THIS IS NOT A LEGAL DOCUMENT:
 The information shown on this map is compiled from various sources and is subject to constant revision. Information shown on this map should not be used to determine the location of facilities in relationship to property lines, section lines, streets, etc.

Sunday - Saturday

SE - Southeast District (P6)

4/19/2020 TO 4/25/2020



<u>A/C</u>	<u>Offense Statute</u>	<u>Address</u>	<u>Reported Date</u>	<u>Dist</u>
<u>SPC6LH</u>				
C	BURGLARY 2D COMMERCIAL	2800 E 29TH AVE	4/19/2020	P6
C	MAIL THEFT	3800 E 32ND AVE	4/21/2020	P6
C	RESIDENTIAL BURGLARY	3100 S MT VERNON ST	4/21/2020	P5
C	THEFT 1D FROM BUILDING	2800 E 29TH AVE	4/19/2020	P6
C	THEFT 3D ALL OTHER	3100 E 33RD AVE	4/22/2020	P6
C	THEFT 3D FROM MOTOR VEHICLE	3000 E 33RD AVE	4/22/2020	P6
C	THEFT OF MOTOR VEHICLE	3000 E 30TH AVE	4/24/2020	P6
<u>SPC6RW</u>				
C	BURGLARY 2D GARAGE	1500 E 29TH AVE	4/24/2020	P6
<u>SPC6SG</u>				
C	BURGLARY 1D GARAGE	3300 E 55TH AVE	4/25/2020	P6
C	BURGLARY 2D GARAGE	3300 E 44TH AVE	4/23/2020	P6
C	ROBBERY 2D PERSON	3200 E 44TH AVE	4/23/2020	P6
C	THEFT 3D ALL OTHER	3200 E 44TH AVE	4/24/2020	P6
C	THEFT OF MOTOR VEHICLE	3200 E 55TH AVE	4/22/2020	P5

POLICE SUMMARY - Ending: Saturday, April 25, 2020



SW - Southwest District (P7)

Preliminary IBR Counts

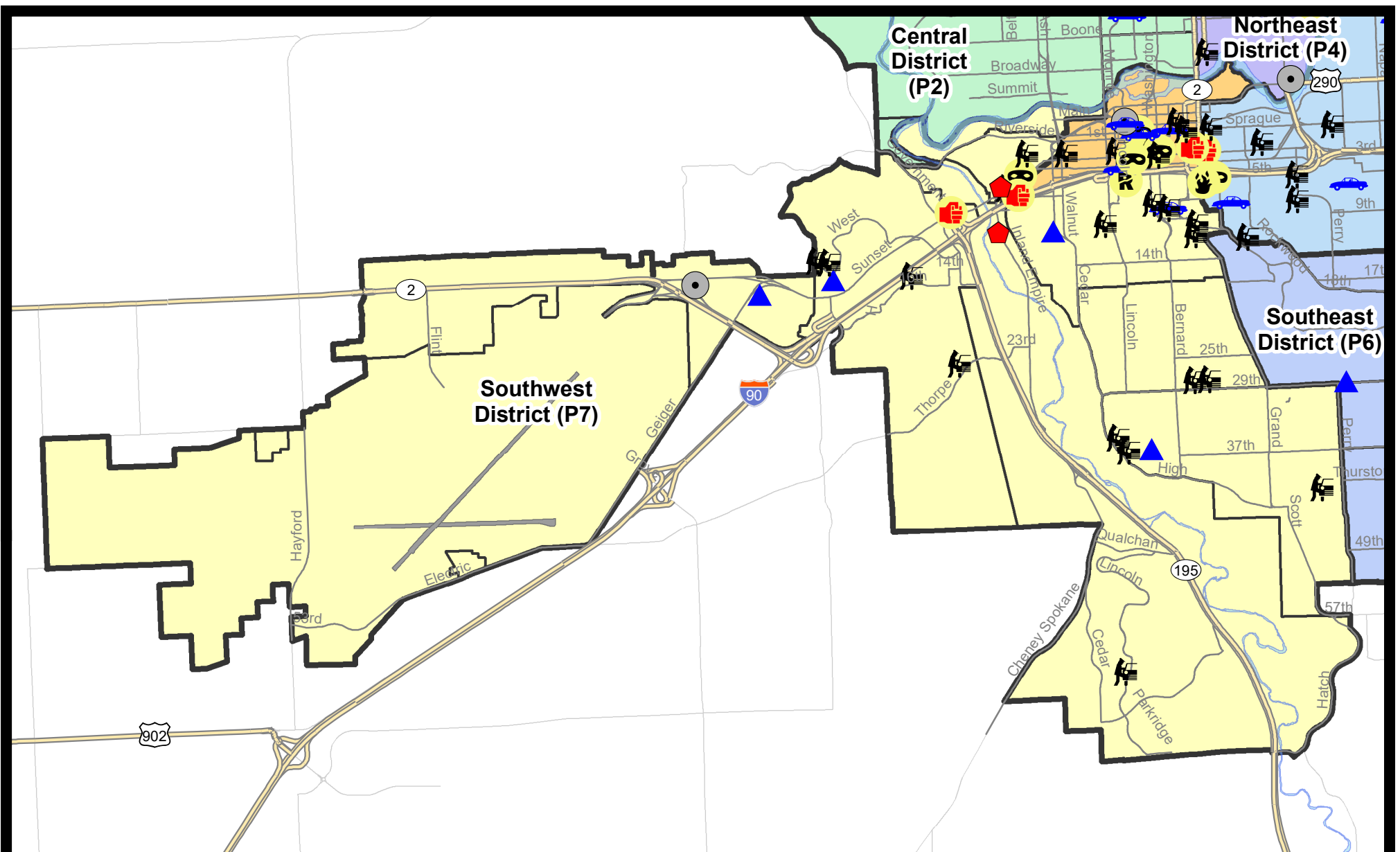
NIBRS Categories (Part 1 Selected)		7 Day Comparison			28 Day Comparison			YTD Comparison		
		Current	Prior	Percent	Current	Prior	Percent	Current	Prior	Percent
Violent	Criminal Homicide	0	0		0	0		0	0	
	Rape	1	0		2	0		11	8	37.50%
	Robbery - Commercial	0	0		0	0		2	0	
	Robbery - Person	1	0		3	0		5	7	-28.57%
	Aggravated Assault - Non DV	1	0		2	2	0.00%	9	19	-52.63%
	Aggravated Assault - DV	0	1	-100.00%	3	1	200.00%	10	12	-16.67%
Violent Total:		3	1	200.00%	10	3	233.33%	37	46	-19.57%
Property	Burglary - Residential	2	0		4	7	-42.86%	36	49	-26.53%
	Burglary Garage	4	1	300.00%	5	8	-37.50%	22	23	-4.35%
	Burglary Commercial	1	2	-50.00%	6	2	200.00%	25	22	13.64%
	Larceny	28	29	-3.45%	89	71	25.35%	360	352	2.27%
	Vehicle Theft	1	1	0.00%	5	8	-37.50%	55	33	66.67%
	Arson	0	0		1	1	0.00%	2	0	
Property Total:		36	33	9.09%	110	97	13.40%	500	479	4.38%
Preliminary Part 1 Crime Totals:		39	34	14.71%	120	100	20.00%	537	525	2.29%
Current 7 Day Period:		4/19/2020 - 4/25/2020			Prior 7 Day Period:		4/12/2020 - 4/18/2020			
Current 28 Day Period:		3/29/2020 - 4/25/2020			Prior 28 Day Period:		3/1/2020 - 3/28/2020			
Current YTD Day Period:		1/1/2020 - 4/25/2020			Prior YTD Period:		1/1/2019 - 4/25/2019			

Prepared by SPD Crime Analysis Office - Monday, April 27, 2020

NOTE: SPD moved from UCR to the NIBRS reporting standard on 10/4/16 following the transition to a new RMS System. [Numbers on CompStat reports prior to this date should not be used as a comparison to those on this report.](#) Additional info on these reporting standards can be found on the FBI website: <https://ucr.fbi.gov/nibrs-overview>

This chart represents Preliminary counts of selected crime categories from Police Case Reports. Full statistical analysis to determine the confidence level of this data has not been performed. The % change columns on the preliminary counts differ from the percentage change on the NIBRS crime report, sometimes significantly. The CompStat report is designed for operational use and includes only selected NIBRS categories and coding less complex than full NIBRS rules. Official statistics for these and other NIBRS categories can be found on WASPC & FBI websites once available.




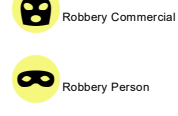


City of Spokane
Southwest District (P7)
Selected
Crime Types
2020-04-19 to 2020-04-25

Prepared By:
Crime Analysis Unit
Spokane Police Department

Legend

NIBRS Events



Cases Represent LERMS Crime Codes
 Points may indicate multiple events
 Note: Veh Prowl is only Larceny category displayed



For Additional Information on Incidents
 pertaining to an Area, Trend, or Pattern
 Contact Information Analysis

0 0.2 0.4 0.6 0.8 1 1.2 1.4 1.6 Miles



THIS IS NOT A LEGAL DOCUMENT:
 The information shown on this map is compiled
 from various sources and is subject to constant
 revision. Information shown on this map should
 not be used to determine the location of facilities
 in relationship to property lines, section lines,
 streets, etc.



Sunday - Saturday

SE - Southwest District (P7)

4/19/2020 TO 4/25/2020



<u>A/C</u>	<u>Offense Statute</u>	<u>Address</u>	<u>Reported Date</u>	<u>Dist</u>
<u>SPD7BA</u>				
C	MAIL THEFT	500 S COEUR D ALENE ST	4/20/2020	P7
C	RESIDENTIAL BURGLARY	2100 W 5TH AVE	4/24/2020	P7
C	ROBBERY 1D CARJACKING	1900 W SUNSET BLVD	4/25/2020	P7
A	THEFT 3D FROM MOTOR VEHICLE	W 5TH AVE / S CHESTNUT ST	4/19/2020	P7
A	THEFT 3D FROM MOTOR VEHICLE	1800 W PACIFIC AVE	4/23/2020	P5
<u>SPD7CH</u>				
C	BURGLARY 2D GARAGE	900 S MAPLE ST	4/21/2020	P7
C	MAIL THEFT	1400 S TACOMA ST	4/23/2020	P7
C	RAPE 2D		4/23/2020	P7
C	THEFT 2D ALL OTHER	300 W 6TH AVE	4/20/2020	P7
C	THEFT 2D FROM MOTOR VEHICLE	0 W ROCKWOOD BLVD	4/23/2020	P7
C	THEFT 3D ALL OTHER	0 W SUMNER AVE	4/21/2020	P7
C	THEFT 3D FROM BUILDING	600 S ELM ST	4/22/2020	P7
C	THEFT 3D FROM MOTOR VEHICLE	0 W SUMNER AVE	4/20/2020	P7
A	THEFT 3D FROM MOTOR VEHICLE	300 W 8TH AVE	4/23/2020	P7
C	THEFT 3D FROM MOTOR VEHICLE	1000 W 9TH AVE	4/24/2020	P7
A	THEFT 3D FROM MOTOR VEHICLE	400 W 7TH AVE	4/25/2020	P7
A	THEFT 3D SHOPLIFTING	1500 W 10TH AVE	4/25/2020	P7
C	THEFT 3D VEHICLE PARTS AND ACCESSORIES	0 E ROCKWOOD BLVD	4/25/2020	P7
A	THEFT OF MOTOR VEHICLE	300 W 8TH AVE	4/23/2020	P7
<u>SPD7CS</u>				
C	BURGLARY 2D GARAGE	700 W SAXON DR	4/24/2020	P7
C	THEFT 2D FROM MOTOR VEHICLE	3400 S JEFFERSON DR	4/24/2020	P7
C	THEFT 3D FROM MOTOR VEHICLE	4100 S LAURA ST	4/19/2020	P7
C	THEFT 3D FROM MOTOR VEHICLE	3200 S JEFFERSON ST	4/21/2020	P7
<u>SPD7GT</u>				
C	THEFT 2D FROM MOTOR VEHICLE	3200 W SOUTH LOOP AVE	4/25/2020	P7
C	THEFT 3D FROM MOTOR VEHICLE	2600 W WESTWOOD LN	4/21/2020	P7
<u>SPD7LC</u>				
C	RESIDENTIAL BURGLARY	900 S COEUR D ALENE ST	4/20/2020	P7
C	THEFT 3D FROM MOTOR VEHICLE	1000 W HIGHPEAK DR	4/23/2020	P7
<u>SPD7MC</u>				
C	THEFT 3D FROM MOTOR VEHICLE	0 E 28TH AVE	4/23/2020	P7
C	THEFT 3D FROM MOTOR VEHICLE	0 W 28TH AVE	4/24/2020	P7
<u>SPD7WH</u>				
C	ASSAULT 2D	W 7TH AVE / W SUNSET BLVD	4/20/2020	P7

A/C	Offense Statute	Address	Reported Date	Dist
C	BURGLARY 2D GARAGE	1500 S RUSTLE ST	4/22/2020	P7
C	THEFT 2D FROM BUILDING	1500 S RUSTLE ST	4/19/2020	P7
C	THEFT 3D FROM MOTOR VEHICLE	4300 W DESKA DR	4/22/2020	P7
C	THEFT 3D FROM MOTOR VEHICLE	1300 S WESTCLIFF PL	4/23/2020	P7
C	THEFT 3D VEHICLE PARTS AND ACCESSORIES	4300 W DESKA DR	4/22/2020	P7

SPD7WP

C	BURGLARY 2D COMMERCIAL	5700 W SUNSET HWY	4/25/2020	P7
C	BURGLARY 2D GARAGE	1500 S TAYLOR ST	4/23/2020	P7
C	THEFT 1D FROM BUILDING	5700 W SUNSET HWY	4/25/2020	P7
C	THEFT 3D CITY ALL OTHER	1600 S SPOTTED RD	4/24/2020	P7

SPOKANE POLICE DEPARTMENT

DOWNTOWN

Police Service Area



PSA Commander

Captain David Singley



POLICE SUMMARY - Ending: Saturday, April 25, 2020

DOWNTOWN PRECINCT (P8)



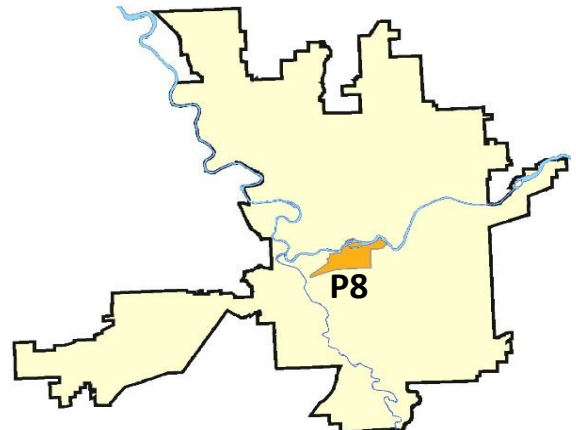
Preliminary IBR Counts

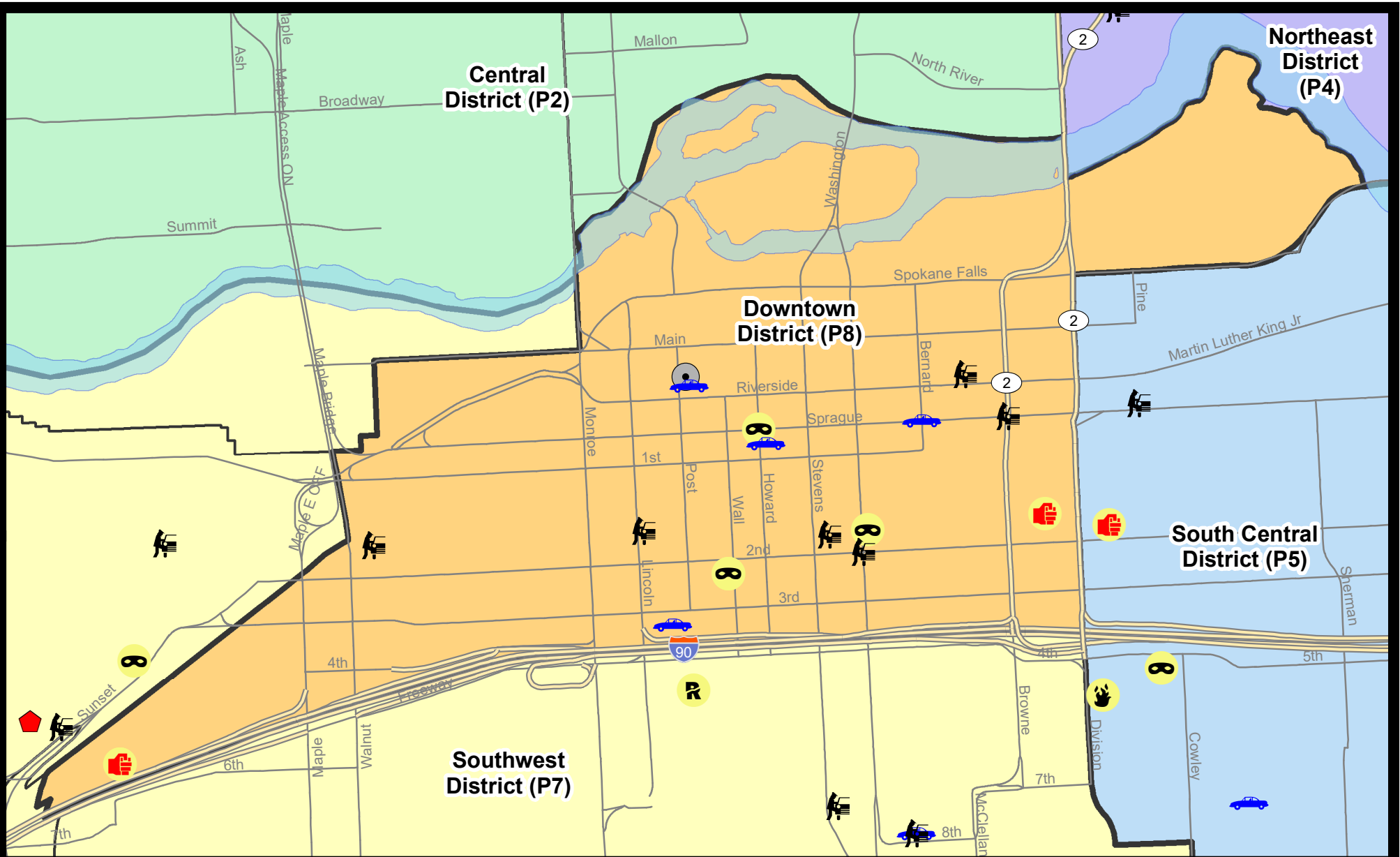
NIBRS Categories (Part 1 Selected)		7 Day Comparison			28 Day Comparison			YTD Comparison		
		Current	Prior	Percent	Current	Prior	Percent	Current	Prior	Percent
Violent	Criminal Homicide	0	0		1	0		1	0	
	Rape	1	0		1	2	-50.00%	3	7	-57.14%
	Robbery - Commercial	0	1	-100.00%	1	1	0.00%	3	1	200.00%
	Robbery - Person	3	1	200.00%	5	3	66.67%	12	12	0.00%
	Aggravated Assault - Non DV	2	0		3	4	-25.00%	22	27	-18.52%
	Aggravated Assault - DV	1	0		2	0		7	5	40.00%
Violent Total:		7	2	250.00%	13	10	30.00%	48	52	-7.69%
Property	Burglary - Residential	0	0		0	0		3	6	-50.00%
	Burglary Garage	0	0		0	0		0	0	
	Burglary Commercial	1	2	-50.00%	9	8	12.50%	39	22	77.27%
	Larceny	22	11	100.00%	54	51	5.88%	260	272	-4.41%
	Vehicle Theft	4	1	300.00%	6	5	20.00%	25	16	56.25%
	Arson	0	0		0	1	-100.00%	3	2	50.00%
Property Total:		27	14	92.86%	69	65	6.15%	330	318	3.77%
Preliminary Part 1 Crime Totals:		34	16	112.50%	82	75	9.33%	378	370	2.16%
Current 7 Day Period:		4/19/2020 - 4/25/2020			Prior 7 Day Period:		4/12/2020 - 4/18/2020			
Current 28 Day Period:		3/29/2020 - 4/25/2020			Prior 28 Day Period:		3/1/2020 - 3/28/2020			
Current YTD Day Period:		1/1/2020 - 4/25/2020			Prior YTD Period:		1/1/2019 - 4/25/2019			

Prepared by SPD Crime Analysis Office - Monday, April 27, 2020

NOTE: SPD moved from UCR to the NIBRS reporting standard on 10/4/16 following the transition to a new RMS System. [Numbers on CompStat reports prior to this date should not be used as a comparison to those on this report.](#) Additional info on these reporting standards can be found on the FBI website: <https://ucr.fbi.gov/nibrs-overview>

This chart represents Preliminary counts of selected crime categories from Police Case Reports. Full statistical analysis to determine the confidence level of this data has not been performed. The % change columns on the preliminary counts differ from the percentage change on the NIBRS crime report, sometimes significantly. The CompStat report is designed for operational use and includes only selected NIBRS categories and coding less complex than full NIBRS rules. Official statistics for these and other NIBRS categories can be found on WASPC & FBI websites once available.





City of Spokane
Downtown District (P8)
Selected
Crime Types
2020-04-19 to 2020-04-25
 Prepared By:
 Crime Analysis Unit
 Spokane Police Department

Legend

NIBRS Events

- | | | | |
|---|--|--|---|
|  Criminal Homicide |  Robbery Commercial |  Aggravated Assault |  Burglary Commercial |
|  Rape |  Robbery Person |  Burglary Residential |  Vehicle Prowling |
| | |  Burglary Garage |  Vehicle Theft |
| | | |  Arson |

Cases Represent LERMS Crime Codes
 Points may indicate multiple events
 Note: Veh Prowl is only Larceny category displayed



For Additional Information on Incidents
 pertaining to an Area, Trend, or Pattern
 Contact Information Analysis

0 0.2 Miles



THIS IS NOT A LEGAL DOCUMENT:
 The information shown on this map is compiled
 from various sources and is subject to constant
 revision. Information shown on this map should
 not be used to determine the location of facilities
 in relationship to property lines, section lines,
 streets, etc.



Sunday - Saturday

4/19/2020 TO 4/25/2020

SW - Downtown District (P8)



<u>A/C</u>	<u>Offense Statute</u>	<u>Address</u>	<u>Reported Date</u>	<u>Dist</u>
<u>SPD8RS</u>				
C	ASSAULT 2D	200 S WALL ST	4/25/2020	P6
C	ASSAULT 2D	100 S STATE ST	4/25/2020	P8
C	ASSAULT 3D WEAPON OR NEGLIGENT INJURY	500 S CANNON ST	4/24/2020	P8
A	BURGLARY 1D COMMERCIAL	100 N POST ST	4/21/2020	P8
C	BURGLARY 2D FENCED AREA	1300 W 3RD AVE	4/23/2020	P8
C	RAPE 2D		4/24/2020	P8
C	ROBBERY 1D PERSON	100 S WASHINGTON ST	4/24/2020	P8
C	ROBBERY 2D PERSON	200 S WALL ST	4/21/2020	P8
C	ROBBERY 2D PERSON	W SPRAGUE AVE / N HOWARD ST	4/21/2020	P8
C	THEFT 2D ALL OTHER	900 W MAIN AVE	4/24/2020	P8
C	THEFT 2D FROM BUILDING	500 W SPRAGUE AVE	4/25/2020	P8
C	THEFT 3D ALL OTHER	0 W PACIFIC AVE	4/19/2020	P8
C	THEFT 3D ALL OTHER	S LINCOLN ST / W 2ND AVE	4/20/2020	P7
C	THEFT 3D ALL OTHER	500 S CANNON ST	4/20/2020	P8
C	THEFT 3D ALL OTHER	0 W PACIFIC AVE	4/21/2020	P8
C	THEFT 3D ALL OTHER	200 S WALL ST	4/21/2020	P8
C	THEFT 3D ALL OTHER	0 W PACIFIC AVE	4/23/2020	P8
C	THEFT 3D ALL OTHER	100 S MADISON ST	4/24/2020	P8
C	THEFT 3D ALL OTHER	700 W RIVERSIDE AVE	4/24/2020	P8
C	THEFT 3D ALL OTHER	500 S CANNON ST	4/25/2020	P8
A	THEFT 3D FROM MOTOR VEHICLE	100 S STEVENS ST	4/19/2020	P8
A	THEFT 3D FROM MOTOR VEHICLE	W 2ND AVE / S WASHINGTON ST	4/20/2020	P8
C	THEFT 3D FROM MOTOR VEHICLE	W SPRAGUE AVE / N BROWNE ST	4/20/2020	P8
A	THEFT 3D FROM MOTOR VEHICLE	100 S LINCOLN ST	4/21/2020	P8
C	THEFT 3D FROM MOTOR VEHICLE	200 W RIVERSIDE AVE	4/24/2020	P8
C	THEFT 3D FROM MOTOR VEHICLE	1400 W 2ND AVE	4/24/2020	P8
C	THEFT 3D SHOPLIFTING	700 W MAIN AVE	4/20/2020	P8
C	THEFT 3D SHOPLIFTING	0 W MAIN AVE	4/20/2020	P8
C	THEFT 3D SHOPLIFTING	200 W 3RD AVE	4/23/2020	P8
C	THEFT OF A FIREARM SHOPLIFTING	S LINCOLN ST / W 2ND AVE	4/20/2020	P7
C	THEFT OF MOTOR VEHICLE	N BERNARD ST / W SPRAGUE AVE	4/21/2020	P8
C	THEFT OF MOTOR VEHICLE	0 S HOWARD ST	4/22/2020	P8
C	THEFT OF MOTOR VEHICLE	800 W 3RD AVE	4/23/2020	P8
C	THEFT OF MOTOR VEHICLE	700 W RIVERSIDE AVE	4/23/2020	P8

POLICE SUMMARY - Ending: Saturday, April 25, 2020



Other Jurisdiction or Unk District

Preliminary IBR Counts

NIBRS Categories (Part 1 Selected)		7 Day Comparison			28 Day Comparison			YTD Comparison		
		Current	Prior	Percent	Current	Prior	Percent	Current	Prior	Percent
Violent	Criminal Homicide	0	0		0	0		0	0	
	Rape	0	0		0	0		0	4	-100.00%
	Robbery - Commercial	0	0		0	1	-100.00%	1	0	
	Robbery - Person	0	0		0	0		0	0	
	Aggravated Assault - Non DV	1	0		2	0		3	3	0.00%
	Aggravated Assault - DV	0	0		1	0		2	2	0.00%
Violent Total:		1	0		3	1	200.00%	6	9	-33.33%
Property	Burglary - Residential	0	0		0	0		0	1	-100.00%
	Burglary Garage	0	0		0	0		0	0	
	Burglary Commercial	0	0		0	0		0	1	-100.00%
	Larceny	2	0		2	0		8	6	33.33%
	Vehicle Theft	0	0		1	0		1	2	-50.00%
	Arson	0	0		0	0		1	0	
Property Total:		2	0		3	0		10	10	0.00%
Preliminary Part 1 Crime Totals:		3	0		6	1	500.00%	16	19	-15.79%
Current 7 Day Period:		4/19/2020 - 4/25/2020			Prior 7 Day Period:		4/12/2020 - 4/18/2020			
Current 28 Day Period:		3/29/2020 - 4/25/2020			Prior 28 Day Period:		3/1/2020 - 3/28/2020			
Current YTD Day Period:		1/1/2020 - 4/25/2020			Prior YTD Period:		1/1/2019 - 4/25/2019			

Prepared by SPD Crime Analysis Office - Monday, April 27, 2020

NOTE: SPD moved from UCR to the NIBRS reporting standard on 10/4/16 following the transition to a new RMS System. [Numbers on CompStat reports prior to this date should not be used as a comparison to those on this report.](#) Additional info on these reporting standards can be found on the FBI website: <https://ucr.fbi.gov/nibrs-overview>

This chart represents Preliminary counts of selected crime categories from Police Case Reports. Full statistical analysis to determine the confidence level of this data has not been performed. The % change columns on the preliminary counts differ from the percentage change on the NIBRS crime report, sometimes significantly. The CompStat report is designed for operational use and includes only selected NIBRS categories and coding less complex than full NIBRS rules. Official statistics for these and other NIBRS categories can be found on WASPC & FBI websites once available.

Sunday - Saturday

4/19/2020 TO 4/25/2020

Other Jurisdiction/Unk District



<u>A/C</u>	<u>Offense Statute</u>	<u>Address</u>	<u>Reported Date</u>	<u>Dist</u>
<u>Cheney</u>				
C	ASSAULT 2D	100 BLACKHAWK LN	4/21/2020	Oth
<u>SC07</u>				
C	THEFT 3D FROM MOTOR VEHICLE	N CRESTLINE ST / E MAGNESIUM RD	4/23/2020	P2
C	THEFT 3D VEHICLE PARTS AND ACCESSORIES	N CRESTLINE ST / E MAGNESIUM RD	4/23/2020	P2