

# SPOKANE POLICE DEPARTMENT

## PRELIMINARY CITYWIDE **IBR** CRIME REPORT



### Preliminary IBR Counts

CHIEF OF POLICE

Craig Meidl

Period Ending: Saturday, April 18, 2020

NIBRS Categories (Part 1 Selected)		7 Day Comparison			28 Day Comparison			YTD Comparison		
		Current	Prior	Percent	Current	Prior	Percent	Current	Prior	Percent
Violent	Criminal Homicide	0	0		0	1	-100.00%	2	1	100.00%
	Rape	0	3	-100.00%	6	11	-45.45%	42	80	-47.50%
	Robbery - Commercial	3	0		5	14	-64.29%	29	24	20.83%
	Robbery - Person	3	2	50.00%	12	16	-25.00%	59	56	5.36%
	Aggravated Assault - Non DV	4	8	-50.00%	25	32	-21.88%	112	151	-25.83%
	Aggravated Assault - DV	8	6	33.33%	25	17	47.06%	94	95	-1.05%
Violent Total:		18	19	-5.26%	73	91	-19.78%	338	407	-16.95%
Property	Burglary - Residential	17	22	-22.73%	75	68	10.29%	264	244	8.20%
	Burglary Garage	12	15	-20.00%	54	42	28.57%	156	151	3.31%
	Burglary Commercial	18	10	80.00%	54	32	68.75%	162	128	26.56%
	Larceny	154	154	0.00%	640	682	-6.16%	2744	2829	-3.00%
	Vehicle Theft	19	22	-13.64%	73	93	-21.51%	396	375	5.60%
	Arson	0	2	-100.00%	4	3	33.33%	17	13	30.77%
Property Total:		220	225	-2.22%	900	920	-2.17%	3739	3740	-0.03%
Preliminary Part 1 Crime Totals:		238	244	-2.46%	973	1011	-3.76%	4077	4147	-1.69%
Current 7 Day Period:		4/12/2020 - 4/18/2020			Prior 7 Day Period:		4/5/2020 - 4/11/2020			
Current 28 Day Period:		3/22/2020 - 4/18/2020			Prior 28 Day Period:		2/23/2020 - 3/21/2020			
Current YTD Day Period:		1/1/2020 - 4/18/2020			Prior YTD Period:		1/1/2019 - 4/18/2019			

Prepared by SPD Crime Analysis Office - Monday, April 20, 2020

**NOTE:** SPD moved from UCR to the NIBRS reporting standard on 10/4/16 following the transition to a new RMS System. [Numbers on CompStat reports prior to this date should not be used as a comparison to those on this report.](#) Additional info on these reporting standards can be found on the FBI website: <https://ucr.fbi.gov/nibrs-overview>

This chart represents Preliminary counts of selected crime categories from Police Case Reports. Full statistical analysis to determine the confidence level of this data has not been performed. The % change columns on the preliminary counts differ from the percentage change on the NIBRS crime report, sometimes significantly. The CompStat report is designed for operational use and includes only selected NIBRS categories and coding less complex than full NIBRS rules. Official statistics for these and other NIBRS categories can be found on WASPC & FBI websites once available.



# SPOKANE POLICE DEPARTMENT



## **NORTH**

## **Police Service Area**

### PSA Commander

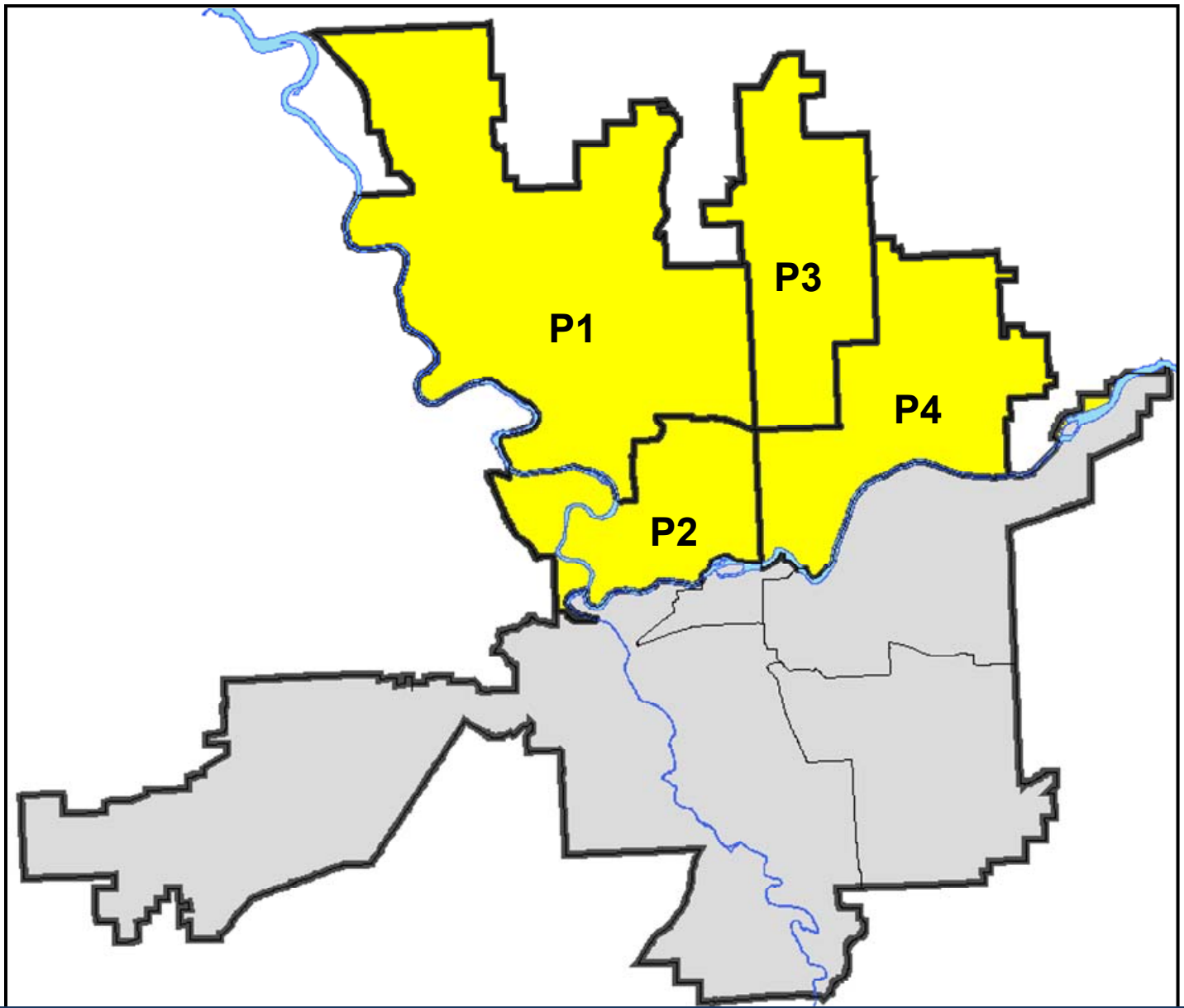
**Captain Mark Griffiths**

**Northwest District (P1)**

**Central District (P2)**

**Neva-Wood District (P3)**

**Northeast District (P4)**



POLICE SUMMARY - Ending: Saturday, April 18, 2020

## ***NORTH PRECINCT (P1, P2, P3, and P4)***



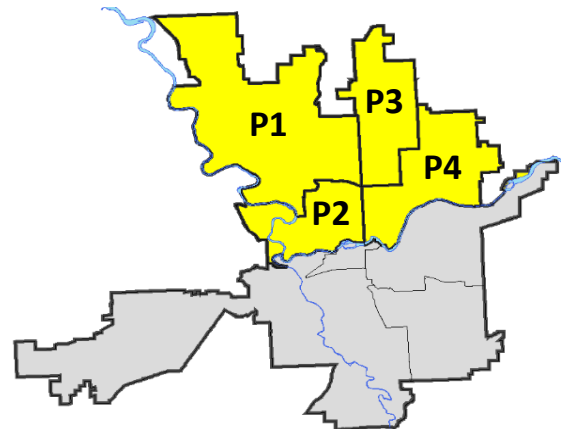
### Preliminary IBR Counts

NIBRS Categories (Part 1 Selected)		7 Day Comparison			28 Day Comparison			YTD Comparison		
		Current	Prior	Percent	Current	Prior	Percent	Current	Prior	Percent
Violent	Criminal Homicide	0	0		0	1	-100.00%	2	0	
	Rape	0	2	-100.00%	4	8	-50.00%	25	51	-50.98%
	Robbery - Commercial	1	0		3	9	-66.67%	19	22	-13.64%
	Robbery - Person	1	0		5	10	-50.00%	39	26	50.00%
	Aggravated Assault - Non DV	4	5	-20.00%	15	23	-34.78%	60	80	-25.00%
	Aggravated Assault - DV	5	3	66.67%	14	12	16.67%	50	58	-13.79%
Violent Total:		11	10	10.00%	41	63	-34.92%	195	237	-17.72%
Property	Burglary - Residential	14	15	-6.67%	53	50	6.00%	165	153	7.84%
	Burglary Garage	6	12	-50.00%	31	30	3.33%	101	102	-0.98%
	Burglary Commercial	8	1	700.00%	24	19	26.32%	70	59	18.64%
	Larceny	89	90	-1.11%	384	419	-8.35%	1688	1821	-7.30%
	Vehicle Theft	13	14	-7.14%	52	55	-5.45%	244	263	-7.22%
	Arson	0	2	-100.00%	3	0		7	7	0.00%
Property Total:		130	134	-2.99%	547	573	-4.54%	2275	2405	-5.41%
Preliminary Part 1 Crime Totals:		141	144	-2.08%	588	636	-7.55%	2470	2642	-6.51%
Current 7 Day Period:		4/12/2020 - 4/18/2020			Prior 7 Day Period:		4/5/2020 - 4/11/2020			
Current 28 Day Period:		3/22/2020 - 4/18/2020			Prior 28 Day Period:		2/23/2020 - 3/21/2020			
Current YTD Day Period:		1/1/2020 - 4/18/2020			Prior YTD Period:		1/1/2019 - 4/18/2019			

Prepared by SPD Crime Analysis Office - Monday, April 20, 2020

**NOTE:** SPD moved from UCR to the NIBRS reporting standard on 10/4/16 following the transition to a new RMS System. [Numbers on CompStat reports prior to this date should not be used as a comparison to those on this report.](#) Additional info on these reporting standards can be found on the FBI website: <https://ucr.fbi.gov/nibrs-overview>

This chart represents Preliminary counts of selected crime categories from Police Case Reports. Full statistical analysis to determine the confidence level of this data has not been performed. The % change columns on the preliminary counts differ from the percentage change on the NIBRS crime report, sometimes significantly. The CompStat report is designed for operational use and includes only selected NIBRS categories and coding less complex than full NIBRS rules. Official statistics for these and other NIBRS categories can be found on WASPC & FBI websites once available.



POLICE SUMMARY - Ending: Saturday, April 18, 2020



## NW - Northwest District (P1)

### Preliminary IBR Counts

NIBRS Categories (Part 1 Selected)		7 Day Comparison			28 Day Comparison			YTD Comparison		
		Current	Prior	Percent	Current	Prior	Percent	Current	Prior	Percent
<b>Violent</b>	Criminal Homicide	0	0		0	0		0	0	
	Rape	0	0		2	3	-33.33%	7	11	-36.36%
	Robbery - Commercial	1	0		1	0		1	3	-66.67%
	Robbery - Person	0	0		0	3	-100.00%	5	4	25.00%
	Aggravated Assault - Non DV	0	0		0	5	-100.00%	8	7	14.29%
	Aggravated Assault - DV	0	2	-100.00%	3	3	0.00%	13	18	-27.78%
<b>Violent Total:</b>		1	2	-50.00%	6	14	-57.14%	34	43	-20.93%
<b>Property</b>	Burglary - Residential	3	2	50.00%	9	14	-35.71%	34	35	-2.86%
	Burglary Garage	2	4	-50.00%	8	14	-42.86%	36	32	12.50%
	Burglary Commercial	2	0		5	5	0.00%	13	10	30.00%
	Larceny	22	20	10.00%	87	67	29.85%	319	312	2.24%
	Vehicle Theft	4	3	33.33%	13	5	160.00%	35	43	-18.60%
	Arson	0	0		0	0		3	2	50.00%
<b>Property Total:</b>		33	29	13.79%	122	105	16.19%	440	434	1.38%
<b>Preliminary Part 1 Crime Totals:</b>		34	31	9.68%	128	119	7.56%	474	477	-0.63%
<b>Current 7 Day Period:</b>		4/12/2020 - 4/18/2020			<b>Prior 7 Day Period:</b>		4/5/2020 - 4/11/2020			
<b>Current 28 Day Period:</b>		3/22/2020 - 4/18/2020			<b>Prior 28 Day Period:</b>		2/23/2020 - 3/21/2020			
<b>Current YTD Day Period:</b>		1/1/2020 - 4/18/2020			<b>Prior YTD Period:</b>		1/1/2019 - 4/18/2019			

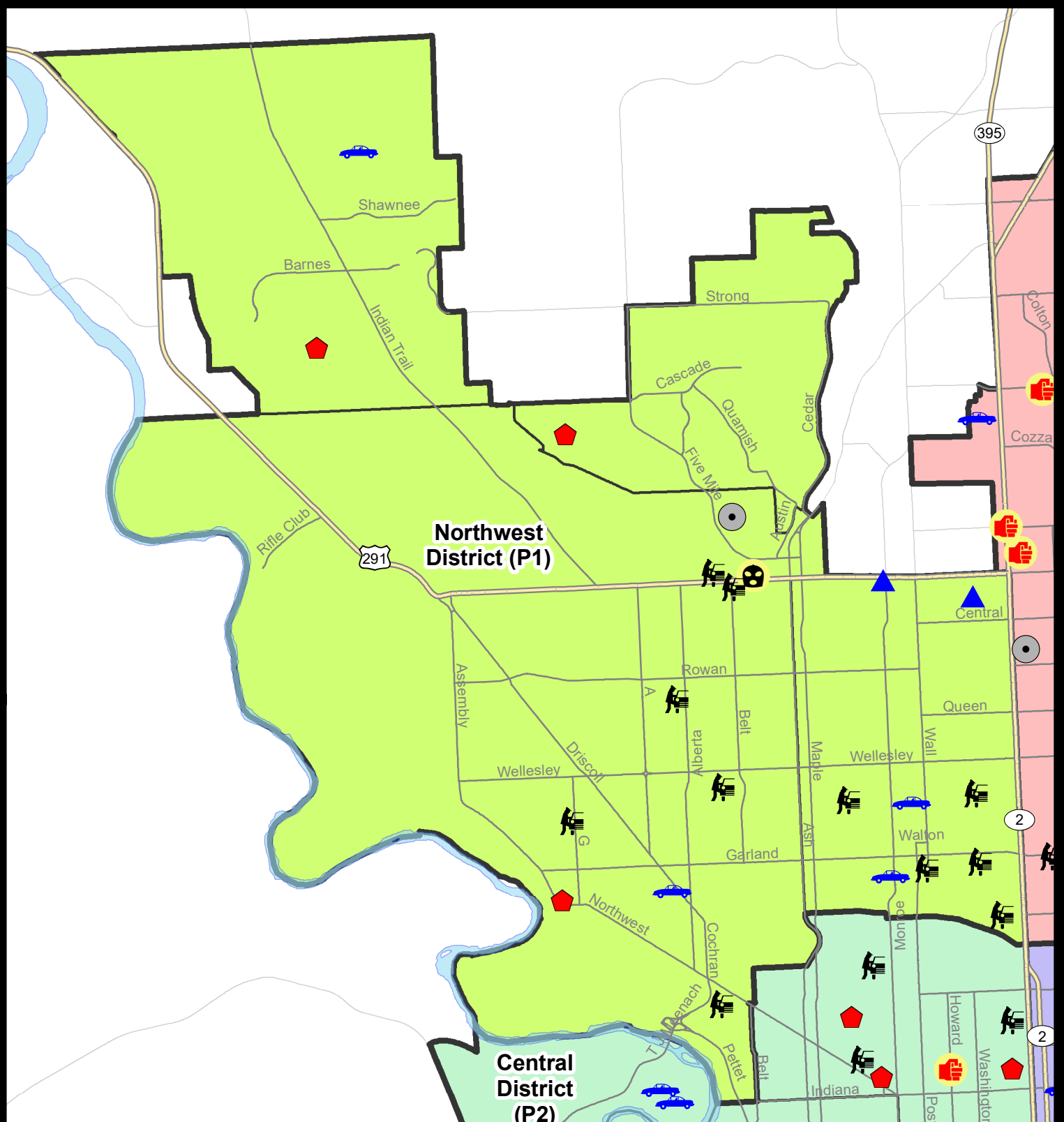
Prepared by SPD Crime Analysis Office - Monday, April 20, 2020

**NOTE:** SPD moved from UCR to the NIBRS reporting standard on 10/4/16 following the transition to a new RMS System. [Numbers on CompStat reports prior to this date should not be used as a comparison to those on this report.](#) Additional info on these reporting standards can be found on the FBI website: <https://ucr.fbi.gov/nibrs-overview>

This chart represents Preliminary counts of selected crime categories from Police Case Reports. Full statistical analysis to determine the confidence level of this data has not been performed. The % change columns on the preliminary counts differ from the percentage change on the NIBRS crime report, sometimes significantly. The CompStat report is designed for operational use and includes only selected NIBRS categories and coding less complex than full NIBRS rules. Official statistics for these and other NIBRS categories can be found on WASPC & FBI websites once available.







**City of Spokane**  
**Northwest District (P1)**  
**Selected**  
**Crime Codes**  
**2020-04-12 to 2020-04-18**  
 Prepared By:  
 Crime Analysis Unit  
 Spokane Police Department

**Legend**

**NIBRS Events**



Criminal Homicide



Rape



Robbery Commercial



Robbery Person



Aggravated Assault



Burglary Residential



Burglary Garage



Burglary Commercial



Vehicle Prowling



Vehicle Theft



Arson



Cases Represent LERMS Crime Codes  
 Points may indicate multiple events  
 Note: Veh Prowl is only Larceny displayed

For Additional Information on  
 Incidents pertaining to an  
 Area, Trend, or Pattern  
 Contact Information Analysis

0 0.25 0.5 1 Miles



THIS IS NOT A LEGAL DOCUMENT.  
 The information shown on this map is compiled  
 from various sources and is subject to constant  
 revision. Information shown on this map should  
 not be used to determine the location of facilities  
 in relationship to property lines, section lines,  
 streets, etc.

Sunday - Saturday

NW - Northwest District (P1)

4/12/2020 TO 4/18/2020



<u>A/C</u>	<u>Offense Statute</u>	<u>Address</u>	<u>Reported Date</u>	<u>Dist</u>
<b><u>SPA1BS</u></b>				
C	BURGLARY 1D COMMERCIAL	2000 W FRANCIS AVE	4/17/2020	P1
C	BURGLARY 2D COMMERCIAL	6900 N BELT ST	4/13/2020	P1
C	ROBBERY 1D COMMERCIAL	2000 W FRANCIS AVE	4/17/2020	P1
C	THEFT 3D FROM BUILDING	2000 W FRANCIS AVE	4/13/2020	P1
C	THEFT 3D FROM MOTOR VEHICLE	2300 W ROSEWOOD AVE	4/18/2020	P1
<b><u>SPA1FM</u></b>				
C	BURGLARY 1D FROM RESIDENCE	3400 W CONRAD CT	4/17/2020	P1
C	MAIL THEFT	7800 N PANORAMA DR	4/17/2020	P1
<b><u>SPA1IT</u></b>				
C	RESIDENTIAL BURGLARY	8400 N SUSAN CT	4/16/2020	P1
C	THEFT 2D ALL OTHER	8800 N INDIAN TRAIL RD	4/18/2020	P1
C	THEFT 3D CITY SHOPLIFTING	9000 N INDIAN TRAIL RD	4/18/2020	P1
C	THEFT OF MOTOR VEHICLE	10000 N WOODRIDGE DR	4/15/2020	P1
<b><u>SPA1NH</u></b>				
C	BURGLARY 2D GARAGE	6100 N CALISPEL ST	4/12/2020	P1
C	BURGLARY 2D GARAGE	6200 N MONROE ST	4/13/2020	P1
C	THEFT 2D FROM BUILDING	1000 W GARLAND AVE	4/12/2020	P1
C	THEFT 2D FROM MOTOR VEHICLE	4300 N HAWTHORNE ST	4/16/2020	P1
C	THEFT 2D VEHICLE PARTS AND ACCESSORIES	1600 W KIERNAN AVE	4/16/2020	P1
C	THEFT 3D ALL OTHER	100 W WELLESLEY AVE	4/14/2020	P1
C	THEFT 3D ALL OTHER	4100 N WALNUT ST	4/14/2020	P1
A	THEFT 3D FROM MOTOR VEHICLE	3800 N CALISPEL ST	4/13/2020	P1
C	THEFT 3D FROM MOTOR VEHICLE	300 W HEROY AVE	4/14/2020	P1
C	THEFT 3D FROM MOTOR VEHICLE	100 W GRAY CT	4/16/2020	P1
C	THEFT 3D FROM MOTOR VEHICLE	700 W PROVIDENCE AVE	4/18/2020	P1
C	THEFT 3D VEHICLE PARTS AND ACCESSORIES	800 W WALTON AVE	4/18/2020	P1
C	THEFT OF MOTOR VEHICLE	1000 W KIERNAN AVE	4/12/2020	P1
C	THEFT OF MOTOR VEHICLE	4300 N POST ST	4/13/2020	P1
<b><u>SPA1NW</u></b>				
C	RESIDENTIAL BURGLARY	3600 W NORTHWEST BLVD	4/13/2020	P1
C	THEFT 2D ALL OTHER	3400 W NORTHWEST BLVD	4/13/2020	P1
C	THEFT 2D ALL OTHER	4200 N ELGIN ST	4/15/2020	P1
C	THEFT 2D FROM MOTOR VEHICLE	2600 W EVERETT AVE	4/13/2020	P1
C	THEFT 2D FROM MOTOR VEHICLE	N NETTLETON ST / W BUCKEYE AVE	4/12/2020	P1
C	THEFT 3D FROM MOTOR VEHICLE	3500 W LONGFELLOW AVE	4/12/2020	P1
C	THEFT 3D FROM MOTOR VEHICLE	2300 W WELLESLEY AVE	4/13/2020	P1
C	THEFT 3D FROM MOTOR VEHICLE	6200 N BELT ST	4/16/2020	P1

For protection of victim privacy, the entire address on sexual assault crimes has been redacted.

<b><u>A/C</u></b>	<b><u>Offense Statute</u></b>	<b><u>Address</u></b>	<b><u>Reported Date</u></b>	<b><u>Dist</u></b>
C	THEFT OF MOTOR VEHICLE	2700 W KIERNAN AVE	4/18/2020	P1

POLICE SUMMARY - Ending: Saturday, April 18, 2020

## NW - North Central District (P2)



### Preliminary IBR Counts

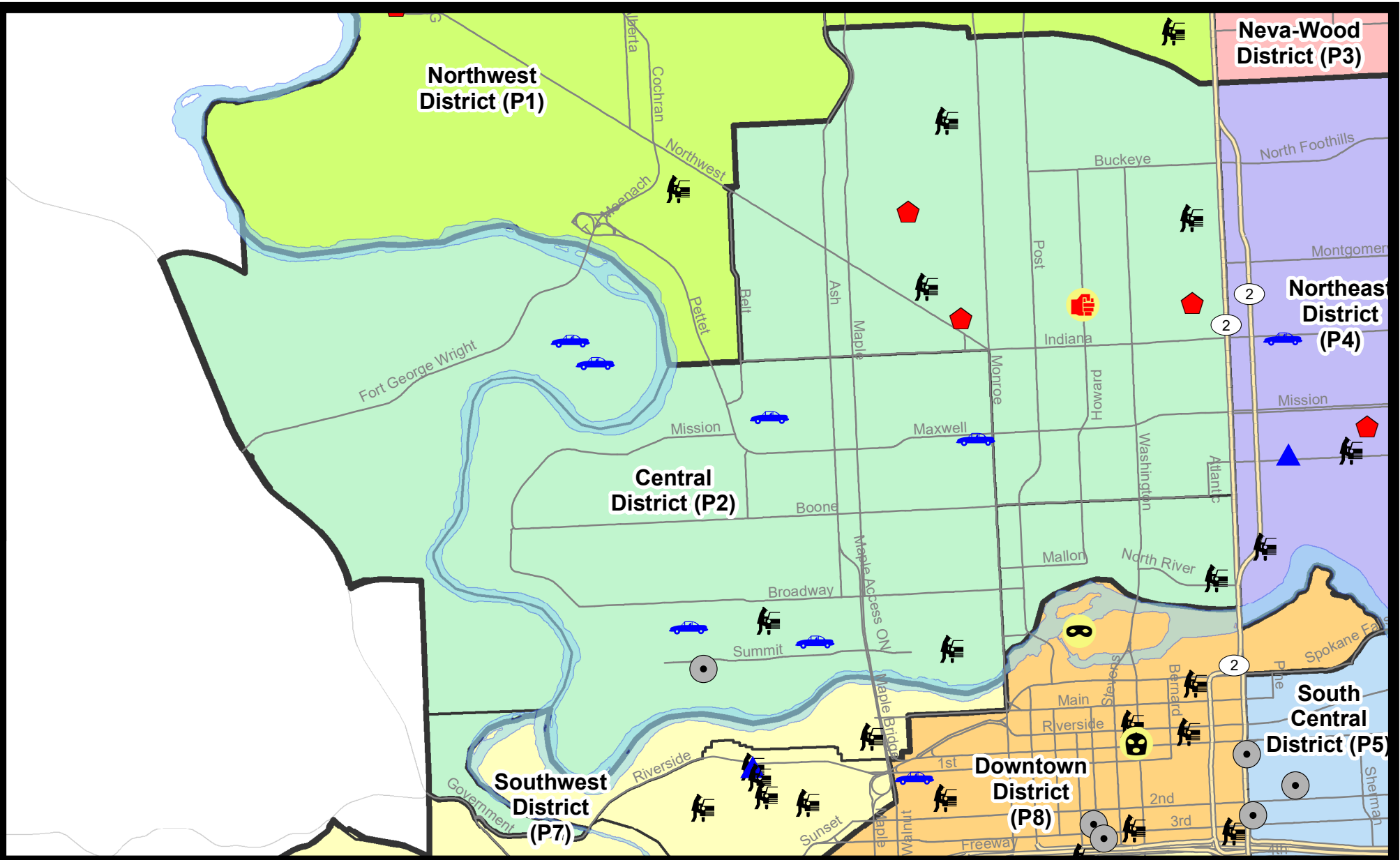
NIBRS Categories (Part 1 Selected)		7 Day Comparison			28 Day Comparison			YTD Comparison		
		Current	Prior	Percent	Current	Prior	Percent	Current	Prior	Percent
<b>Violent</b>	Criminal Homicide	0	0		0	0		0	0	
	Rape	0	2	-100.00%	2	2	0.00%	7	17	-58.82%
	Robbery - Commercial	0	0		1	0		2	3	-33.33%
	Robbery - Person	0	0		1	4	-75.00%	12	7	71.43%
	Aggravated Assault - Non DV	1	1	0.00%	4	3	33.33%	11	25	-56.00%
	Aggravated Assault - DV	0	1	-100.00%	4	3	33.33%	13	14	-7.14%
<b>Violent Total:</b>		1	4	-75.00%	12	12	0.00%	45	66	-31.82%
<b>Property</b>	Burglary - Residential	3	3	0.00%	13	13	0.00%	46	44	4.55%
	Burglary Garage	0	0		3	3	0.00%	14	21	-33.33%
	Burglary Commercial	1	0		5	3	66.67%	9	18	-50.00%
	Larceny	21	19	10.53%	77	86	-10.47%	350	387	-9.56%
	Vehicle Theft	6	3	100.00%	15	23	-34.78%	72	48	50.00%
	Arson	0	0		1	0		2	1	100.00%
<b>Property Total:</b>		31	25	24.00%	114	128	-10.94%	493	519	-5.01%
<b>Preliminary Part 1 Crime Totals:</b>		32	29	10.34%	126	140	-10.00%	538	585	-8.03%
<b>Current 7 Day Period:</b>		4/12/2020 - 4/18/2020			<b>Prior 7 Day Period:</b>		4/5/2020 - 4/11/2020			
<b>Current 28 Day Period:</b>		3/22/2020 - 4/18/2020			<b>Prior 28 Day Period:</b>		2/23/2020 - 3/21/2020			
<b>Current YTD Day Period:</b>		1/1/2020 - 4/18/2020			<b>Prior YTD Period:</b>		1/1/2019 - 4/18/2019			

Prepared by SPD Crime Analysis Office - Monday, April 20, 2020

**NOTE:** SPD moved from UCR to the NIBRS reporting standard on 10/4/16 following the transition to a new RMS System. [Numbers on CompStat reports prior to this date should not be used as a comparison to those on this report.](#) Additional info on these reporting standards can be found on the FBI website: <https://ucr.fbi.gov/nibrs-overview>

This chart represents Preliminary counts of selected crime categories from Police Case Reports. Full statistical analysis to determine the confidence level of this data has not been performed. The % change columns on the preliminary counts differ from the percentage change on the NIBRS crime report, sometimes significantly. The CompStat report is designed for operational use and includes only selected NIBRS categories and coding less complex than full NIBRS rules. Official statistics for these and other NIBRS categories can be found on WASPC & FBI websites once available.





**City of Spokane**  
**Central District (P2)**  
**Selected**  
**Crime Types**  
**2020-04-12 to 2020-04-18**  
 Prepared By:  
 Crime Analysis Unit  
 Spokane Police Department

**Legend**

**NIBRS Events**

- |                   |                    |                      |                     |
|-------------------|--------------------|----------------------|---------------------|
| Criminal Homicide | Robbery Commercial | Aggravated Assault   | Burglary Commercial |
| Rape              | Robbery Person     | Burglary Residential | Vehicle Prowling    |
|                   |                    | Burglary Garage      | Vehicle Theft       |
|                   |                    | Arson                |                     |

Cases Represent LERMS Crime Codes  
 Points may indicate multiple events  
 Note: Veh Prowl is only Larceny category displayed



For Additional Information on Incidents  
 pertaining to an Area, Trend, or Pattern  
 Contact Information Analysis

0 0.2 0.4 0.6 Miles



**THIS IS NOT A LEGAL DOCUMENT:**  
 The information shown on this map is compiled  
 from various sources and is subject to constant  
 revision. Information shown on this map should  
 not be used to determine the location of facilities  
 in relationship to property lines, section lines,  
 streets, etc.



Sunday - Saturday

NW - Central District (P2)

4/12/2020 TO 4/18/2020



<u>A/C</u>	<u>Offense Statute</u>	<u>Address</u>	<u>Reported Date</u>	<u>Dist</u>
<b><u>SPA2EG</u></b>				
C	ASSAULT 2D	W KNOX AVE / N HOWARD ST	4/13/2020	P2
C	MAIL THEFT	1400 W MONTGOMERY AVE	4/14/2020	P2
C	RESIDENTIAL BURGLARY	1300 W YORK AVE	4/14/2020	P2
C	RESIDENTIAL BURGLARY	2000 N MADISON ST	4/15/2020	P1
C	RESIDENTIAL BURGLARY	100 W KNOX AVE	4/18/2020	P2
C	THEFT 1D ALL OTHER	200 W INDIANA AVE	4/15/2020	P2
C	THEFT 2D ALL OTHER	1000 W MONTGOMERY AVE	4/15/2020	P2
C	THEFT 2D ALL OTHER	900 W SPOFFORD AVE	4/16/2020	P2
C	THEFT 3D ALL OTHER	800 W MAXWELL AVE	4/16/2020	P2
C	THEFT 3D FROM BUILDING	2000 W YORK AVE	4/12/2020	P2
C	THEFT 3D FROM BUILDING	1700 W NORTHWEST BLVD	4/13/2020	P2
C	THEFT 3D FROM MOTOR VEHICLE	1200 W MANSFIELD AVE	4/12/2020	P2
C	THEFT 3D FROM MOTOR VEHICLE	2400 N ATLANTIC ST	4/13/2020	P2
A	THEFT 3D FROM MOTOR VEHICLE	1100 W FAIRVIEW AVE	4/14/2020	P2
C	THEFT 3D SHOPLIFTING	1600 W NORTHWEST BLVD	4/15/2020	P2
C	THEFT 3D SHOPLIFTING	1700 W NORTHWEST BLVD	4/17/2020	P2
C	THEFT 3D VEHICLE PARTS AND ACCESSORIES	400 W SHANNON AVE	4/15/2020	P2
C	THEFT 3D VEHICLE PARTS AND ACCESSORIES	1400 N POST ST	4/17/2020	P2
<b><u>SPA2RS</u></b>				
C	THEFT OF A FIREARM FROM MOTOR VEHICLE	800 N DIVISION ST	4/14/2020	P2
<b><u>SPA2WC</u></b>				
C	BURGLARY 2D COMMERCIAL	400 N NETTLETON ST	4/15/2020	P2
C	MAIL THEFT	2100 W DEAN AVE	4/13/2020	P2
C	THEFT 2D FROM BUILDING	400 N NETTLETON ST	4/15/2020	P2
C	THEFT 2D FROM MOTOR VEHICLE	1100 W SUMMIT PKWY	4/12/2020	P2
C	THEFT 2D FROM MOTOR VEHICLE	N CANNON ST / W COLLEGE AVE	4/16/2020	P2
C	THEFT 3D FROM BUILDING	1100 W MALLON AVE	4/13/2020	P2
C	THEFT OF MOTOR VEHICLE	1000 W MAXWELL AVE	4/13/2020	P2
C	THEFT OF MOTOR VEHICLE	1800 W BRIDGE AVE	4/14/2020	P1
C	THEFT OF MOTOR VEHICLE	1900 W SPOFFORD AVE	4/14/2020	P1
C	THEFT OF MOTOR VEHICLE	2300 W COLLEGE AVE	4/18/2020	P2
	THEFT-CITY (All Other Thefts)	1700 W MALLON AVE	4/15/2020	P2
<b><u>SPA2WH</u></b>				
C	THEFT OF MOTOR VEHICLE	2800 W ELLIOTT DR	4/12/2020	P1
C	THEFT OF MOTOR VEHICLE	1900 N HOLY NAMES CT	4/18/2020	P1



POLICE SUMMARY - Ending: Saturday, April 18, 2020



## NE - Neva-Wood District (P3)

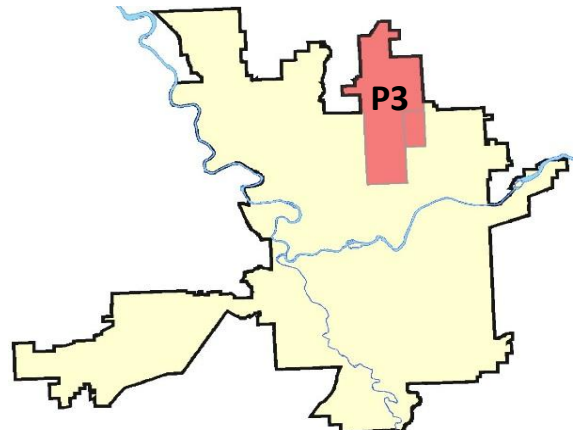
### Preliminary IBR Counts

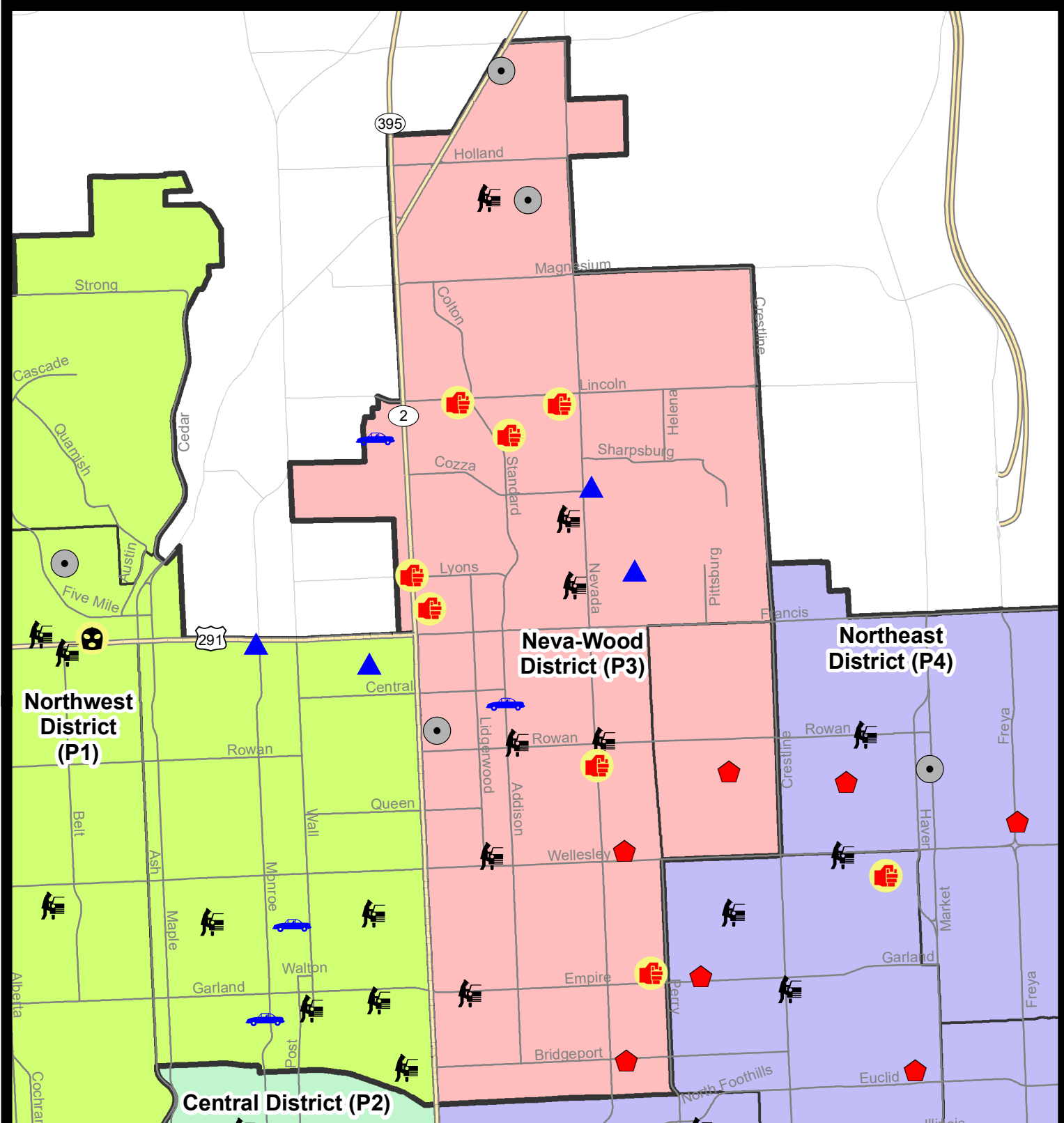
NIBRS Categories (Part 1 Selected)		7 Day Comparison			28 Day Comparison			YTD Comparison		
		Current	Prior	Percent	Current	Prior	Percent	Current	Prior	Percent
<b>Violent</b>	Criminal Homicide	0	0		0	1	-100.00%	1	0	
	Rape	0	0		0	3	-100.00%	7	12	-41.67%
	Robbery - Commercial	0	0		1	9	-88.89%	16	10	60.00%
	Robbery - Person	0	0		2	2	0.00%	11	10	10.00%
	Aggravated Assault - Non DV	2	1	100.00%	5	7	-28.57%	17	21	-19.05%
	Aggravated Assault - DV	5	0		6	2	200.00%	15	16	-6.25%
<b>Violent Total:</b>		7	1	600.00%	14	24	-41.67%	67	69	-2.90%
<b>Property</b>	Burglary - Residential	3	4	-25.00%	11	8	37.50%	34	39	-12.82%
	Burglary Garage	2	4	-50.00%	12	5	140.00%	26	37	-29.73%
	Burglary Commercial	3	1	200.00%	9	9	0.00%	36	15	140.00%
	Larceny	23	33	-30.30%	137	163	-15.95%	644	682	-5.57%
	Vehicle Theft	2	6	-66.67%	16	10	60.00%	73	95	-23.16%
	Arson	0	0		0	0		0	3	-100.00%
<b>Property Total:</b>		33	48	-31.25%	185	195	-5.13%	813	871	-6.66%
<b>Preliminary Part 1 Crime Totals:</b>		40	49	-18.37%	199	219	-9.13%	880	940	-6.38%
<b>Current 7 Day Period:</b>		4/12/2020 - 4/18/2020			<b>Prior 7 Day Period:</b>		4/5/2020 - 4/11/2020			
<b>Current 28 Day Period:</b>		3/22/2020 - 4/18/2020			<b>Prior 28 Day Period:</b>		2/23/2020 - 3/21/2020			
<b>Current YTD Day Period:</b>		1/1/2020 - 4/18/2020			<b>Prior YTD Period:</b>		1/1/2019 - 4/18/2019			

Prepared by SPD Crime Analysis Office - Monday, April 20, 2020

**NOTE:** SPD moved from UCR to the NIBRS reporting standard on 10/4/16 following the transition to a new RMS System. [Numbers on CompStat reports prior to this date should not be used as a comparison to those on this report.](#) Additional info on these reporting standards can be found on the FBI website: <https://ucr.fbi.gov/nibrs-overview>

This chart represents Preliminary counts of selected crime categories from Police Case Reports. Full statistical analysis to determine the confidence level of this data has not been performed. The % change columns on the preliminary counts differ from the percentage change on the NIBRS crime report, sometimes significantly. The CompStat report is designed for operational use and includes only selected NIBRS categories and coding less complex than full NIBRS rules. Official statistics for these and other NIBRS categories can be found on WASPC & FBI websites once available.





**City of Spokane**  
**Neva-Wood District (P3)**  
**Selected Crime Codes**  
**2020-04-12 to 2020-04-18**  
 Prepared By:  
 Crime Analysis Unit  
 Spokane Police Department

**Legend**

**NIBRS Events**

Criminal Homicide	Robbery Person	Burglary Commercial
Rape	Aggravated Assault	Vehicle Prowling
Robbery Commercial	Burglary Residential	Vehicle Theft
	Burglary Garage	Arson

*For Additional Information on Incidents pertaining to an Area, Trend, or Pattern Contact Information Analysis*

*Cases Represent LERMS Crime Codes  
 Points may indicate multiple events  
 Note: Veh Prowl is only Larceny displayed*

0 0.2 0.4 0.8 Miles

**THIS IS NOT A LEGAL DOCUMENT:**  
 The information shown on this map is compiled from various sources and is subject to constant revision. Information shown on this map should not be used to determine the location of facilities in relationship to property lines, section lines, streets, etc.

Sunday - Saturday

NE - Neva-Wood District (P3)

4/12/2020 TO 4/18/2020



<u>A/C</u>	<u>Offense Statute</u>	<u>Address</u>	<u>Reported Date</u>	<u>Dist</u>
<b>SPB3NL</b>				
C	ASSAULT 1D	6400 N DIVISION ST	4/15/2020	P4
C	ASSAULT 1D	N DIVISION ST / W LYONS AVE	4/15/2020	P2
C	ASSAULT 1D	200 E LINCOLN RD	4/16/2020	P4
C	ASSAULT 2D	7600 N DAKOTA ST	4/15/2020	P4
C	ASSAULT 2D	1200 E GARLAND AVE	4/16/2020	P4
C	ASSAULT 4D WEAPON AND PRIOR DV CONVICTIONS	E BRADY AVE / N WILDING DR	4/13/2020	P3
C	BURGLARY 2D COMMERCIAL	9200 N NEVADA ST	4/12/2020	P4
C	BURGLARY 2D COMMERCIAL	9900 N NEWPORT HWY	4/13/2020	P3
C	BURGLARY 2D COMMERCIAL	5600 N DIVISION ST	4/17/2020	P3
C	BURGLARY 2D GARAGE	1000 E COZZA DR	4/12/2020	P3
C	BURGLARY 2D GARAGE	1300 E LYONS AVE	4/17/2020	P3
C	MAIL THEFT	900 E HOLYOKE AVE	4/15/2020	P3
C	MAIL THEFT	600 E LACROSSE AVE	4/15/2020	P3
C	RESIDENTIAL BURGLARY	1100 E BROAD AVE	4/17/2020	P4
C	RESIDENTIAL BURGLARY	1100 E BRIDGEPORT AVE	4/18/2020	P2
C	THEFT 1D ALL OTHER	1000 E PROVIDENCE AVE	4/15/2020	P3
C	THEFT 1D FROM MOTOR VEHICLE	900 E SITKA AVE	4/12/2020	P3
C	THEFT 2D ALL OTHER	6800 N DIVISION ST	4/12/2020	P3
C	THEFT 2D ALL OTHER	5900 N ADDISON ST	4/13/2020	P3
C	THEFT 2D FROM BUILDING	8100 N DIVISION ST	4/14/2020	P3
C	THEFT 2D FROM MOTOR VEHICLE	100 E EMPIRE AVE	4/12/2020	P3
C	THEFT 3D ALL OTHER	6800 N NEVADA ST	4/13/2020	P3
C	THEFT 3D ALL OTHER	900 E SANSON AVE	4/14/2020	P3
C	THEFT 3D ALL OTHER	500 E HOLLAND AVE	4/14/2020	P3
C	THEFT 3D CITY FROM BUILDING	5600 N LIDGERWOOD ST	4/15/2020	P4
C	THEFT 3D CITY FROM MOTOR VEHICLE	500 E DAVE CT	4/14/2020	P2
C	THEFT 3D FROM BUILDING	9200 N COLTON ST	4/13/2020	P3
C	THEFT 3D FROM BUILDING	1100 E BROAD AVE	4/17/2020	P4
C	THEFT 3D FROM BUILDING	6600 N DIVISION ST	4/18/2020	P3
C	THEFT 3D FROM MOTOR VEHICLE	1000 E ROWAN AVE	4/12/2020	P3
C	THEFT 3D FROM MOTOR VEHICLE	300 E BROAD AVE	4/13/2020	P3
C	THEFT 3D FROM MOTOR VEHICLE	900 E HOLYOKE AVE	4/13/2020	P3
C	THEFT 3D FROM MOTOR VEHICLE	9200 N COLTON ST	4/18/2020	P3
C	THEFT 3D SHOPLIFTING	7500 N DIVISION ST	4/17/2020	P3
C	THEFT 3D SHOPLIFTING	6600 N DIVISION ST	4/18/2020	P3
C	THEFT OF MOTOR VEHICLE	7600 N DIVISION ST	4/16/2020	P1
C	THEFT OF MOTOR VEHICLE	N ADDISON ST / E COLUMBIA AVE	4/17/2020	P2
C	VEHICULAR ASSAULT	N NEVADA ST / E SANSON AVE	4/17/2020	P4

For protection of victim privacy, the entire address on sexual assault crimes has been redacted.

<b>A/C</b>	<b>Offense Statute</b>	<b>Address</b>	<b>Reported Date</b>	<b>Dist</b>
<b><u>SPB3WH</u></b>				
C	RESIDENTIAL BURGLARY	1700 E EVERETT AVE	4/15/2020	P4
C	THEFT 2D VEHICLE PARTS AND ACCESSORIES	1400 E FRANCIS AVE	4/15/2020	P3

POLICE SUMMARY - Ending: Saturday, April 18, 2020



## NE - Northeast District (P4)

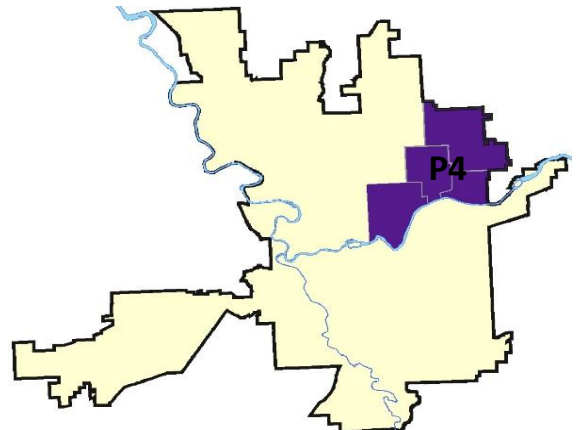
### Preliminary IBR Counts

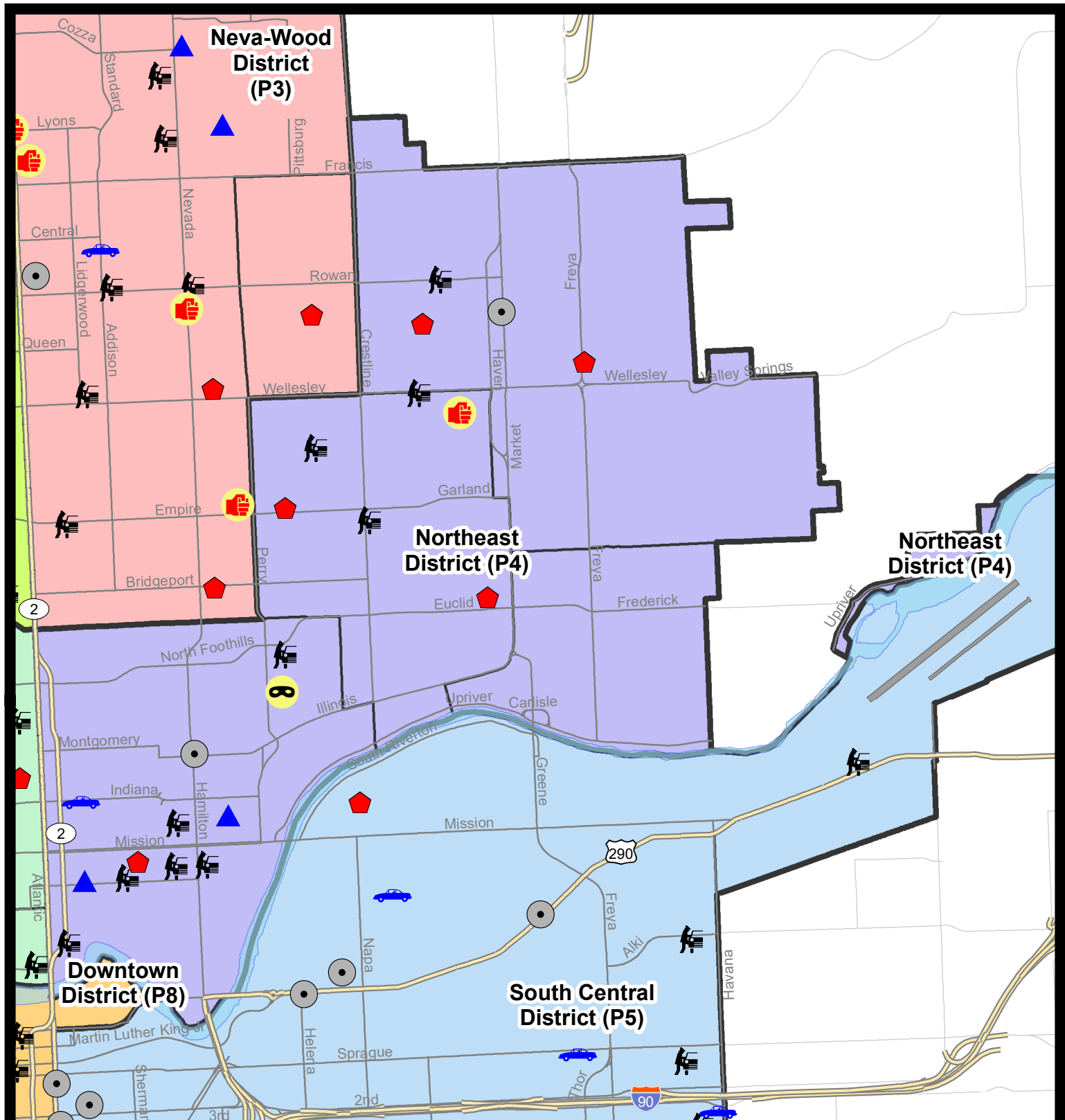
NIBRS Categories (Part 1 Selected)		7 Day Comparison			28 Day Comparison			YTD Comparison		
		Current	Prior	Percent	Current	Prior	Percent	Current	Prior	Percent
Violent	Criminal Homicide	0	0		0	0		1	0	
	Rape	0	0		0	0		4	11	-63.64%
	Robbery - Commercial	0	0		0	0		0	6	-100.00%
	Robbery - Person	1	0		2	1	100.00%	11	5	120.00%
	Aggravated Assault - Non DV	1	3	-66.67%	6	8	-25.00%	24	27	-11.11%
	Aggravated Assault - DV	0	0		1	4	-75.00%	9	10	-10.00%
Violent Total:		2	3	-33.33%	9	13	-30.77%	49	59	-16.95%
Property	Burglary - Residential	5	6	-16.67%	20	15	33.33%	51	35	45.71%
	Burglary Garage	2	4	-50.00%	8	8	0.00%	25	12	108.33%
	Burglary Commercial	2	0		5	2	150.00%	12	16	-25.00%
	Larceny	23	18	27.78%	83	103	-19.42%	375	440	-14.77%
	Vehicle Theft	1	2	-50.00%	8	17	-52.94%	64	77	-16.88%
	Arson	0	2	-100.00%	2	0		2	1	100.00%
Property Total:		33	32	3.13%	126	145	-13.10%	529	581	-8.95%
Preliminary Part 1 Crime Totals:		35	35	0.00%	135	158	-14.56%	578	640	-9.69%
Current 7 Day Period:		4/12/2020 - 4/18/2020			Prior 7 Day Period:		4/5/2020 - 4/11/2020			
Current 28 Day Period:		3/22/2020 - 4/18/2020			Prior 28 Day Period:		2/23/2020 - 3/21/2020			
Current YTD Day Period:		1/1/2020 - 4/18/2020			Prior YTD Period:		1/1/2019 - 4/18/2019			

Prepared by SPD Crime Analysis Office - Monday, April 20, 2020

**NOTE:** SPD moved from UCR to the NIBRS reporting standard on 10/4/16 following the transition to a new RMS System. [Numbers on CompStat reports prior to this date should not be used as a comparison to those on this report.](#) Additional info on these reporting standards can be found on the FBI website: <https://ucr.fbi.gov/nibrs-overview>

This chart represents Preliminary counts of selected crime categories from Police Case Reports. Full statistical analysis to determine the confidence level of this data has not been performed. The % change columns on the preliminary counts differ from the percentage change on the NIBRS crime report, sometimes significantly. The CompStat report is designed for operational use and includes only selected NIBRS categories and coding less complex than full NIBRS rules. Official statistics for these and other NIBRS categories can be found on WASPC & FBI websites once available.





**City of Spokane**  
**Northeast District (P4)**  
**Selected Crime Codes**  
**2020-04-12 to 2020-04-18**  
 Prepared By:  
 Crime Analysis Unit  
 Spokane Police Department

**Legend**

**NIBRS Events**



Criminal Homicide



Rape



Robbery Commercial



Robbery Person



Aggravated Assault



Burglary Residential



Burglary Garage



Burglary Commercial



Vehicle Prowling



Vehicle Theft



Arson



Cases Represent LERMS Crime Codes  
 Points may indicate multiple events  
 Note: Veh Prowl is only Larceny displayed

For Additional Information on  
 Incidents pertaining to an  
 Area, Trend, or Pattern  
 Contact Information Analysis

0 0.2 0.4 0.8 Miles



**THIS IS NOT A LEGAL DOCUMENT:**  
 The information shown on this map is compiled  
 from various sources and is subject to constant  
 revision. Information shown on this map should  
 not be used to determine the location of facilities  
 in relationship to property lines, section lines,  
 streets, etc.



Sunday - Saturday

NE - Northeast District (P4)

4/12/2020 TO 4/18/2020



<u>A/C</u>	<u>Offense Statute</u>	<u>Address</u>	<u>Reported Date</u>	<u>Dist</u>
<b><u>SPB4BE</u></b>				
C	DRIVE BY SHOOTING	2800 E HEROY AVE	4/12/2020	P4
C	RESIDENTIAL BURGLARY	2900 E LIBERTY AVE	4/12/2020	P4
C	RESIDENTIAL BURGLARY	1600 E GARLAND AVE	4/12/2020	P3
C	THEFT 2D FROM BUILDING	2100 E UPRIVER DR	4/13/2020	P4
C	THEFT 2D FROM BUILDING	1800 E DALTON AVE	4/16/2020	P4
C	THEFT 3D ALL OTHER	2200 E NORTH CRESCENT AVE	4/15/2020	P4
C	THEFT 3D FROM BUILDING	1500 E WALTON AVE	4/18/2020	P4
C	THEFT 3D FROM MOTOR VEHICLE	2100 E PROVIDENCE AVE	4/12/2020	P4
C	THEFT 3D FROM MOTOR VEHICLE	2500 E WELLESLEY AVE	4/15/2020	P4
C	THEFT 3D FROM MOTOR VEHICLE	1700 E RICH AVE	4/15/2020	P4
<b><u>SPB4HI</u></b>				
C	BURGLARY 1D FROM RESIDENCE	4800 N FREYA ST	4/17/2020	P4
C	BURGLARY 2D COMMERCIAL	5200 N MARKET ST	4/13/2020	P4
C	RESIDENTIAL BURGLARY	2500 E DIAMOND AVE	4/14/2020	P4
C	THEFT 2D FROM MOTOR VEHICLE	N LACEY ST / E ROWAN AVE	4/17/2020	P4
C	THEFT 3D ALL OTHER	4000 N MARKET ST	4/15/2020	P4
C	THEFT 3D FROM BUILDING	3000 E HOFFMAN AVE	4/16/2020	P4
<b><u>SPB4LO</u></b>				
C	BURGLARY 2D COMMERCIAL	2100 N HAMILTON ST	4/14/2020	P4
C	BURGLARY 2D FENCED AREA	500 E BOONE AVE	4/13/2020	P4
C	BURGLARY 2D GARAGE	1000 E NORA AVE	4/12/2020	P4
C	BURGLARY 2D GARAGE	200 E SHARP AVE	4/15/2020	P4
A	MAIL THEFT	800 E JACKSON AVE	4/15/2020	P4
C	RESIDENTIAL BURGLARY	500 E SINTO AVE	4/13/2020	P4
C	ROBBERY 1D PERSON	N HOGAN ST / E MARIETTA AVE	4/17/2020	P4
C	THEFT 2D ALL OTHER	2000 N HAMILTON ST	4/17/2020	P4
C	THEFT 2D FROM BUILDING	500 E SINTO AVE	4/13/2020	P4
C	THEFT 3D ALL OTHER	2200 N DAKOTA ST	4/18/2020	P1
C	THEFT 3D FROM MOTOR VEHICLE	900 E SINTO AVE	4/12/2020	P4
C	THEFT 3D FROM MOTOR VEHICLE	2800 N HOGAN ST	4/13/2020	P4
A	THEFT 3D FROM MOTOR VEHICLE	700 E SINTO AVE	4/14/2020	P4
A	THEFT 3D FROM MOTOR VEHICLE	400 E SHARP AVE	4/16/2020	P4
A	THEFT 3D FROM MOTOR VEHICLE	900 N RUBY PL	4/18/2020	P4
C	THEFT 3D FROM MOTOR VEHICLE	1700 N CINCINNATI ST	4/18/2020	P4
C	THEFT 3D SHOPLIFTING	1500 E ILLINOIS AVE	4/15/2020	P4
C	THEFT 3D SHOPLIFTING	1500 E ILLINOIS AVE	4/16/2020	P4
C	THEFT OF MOTOR VEHICLE	200 E INDIANA AVE	4/18/2020	P4

# SPOKANE POLICE DEPARTMENT



## **SOUTH** **Police Service Area**

### PSA Commander

**Captain Tracie Meidl**

**South Central District (P5)**

**Southeast District (P6)**

**Southwest District (P7)**



POLICE SUMMARY - Ending: Saturday, April 18, 2020

## ***SOUTH PRECINCT (P5, P6, and P7)***



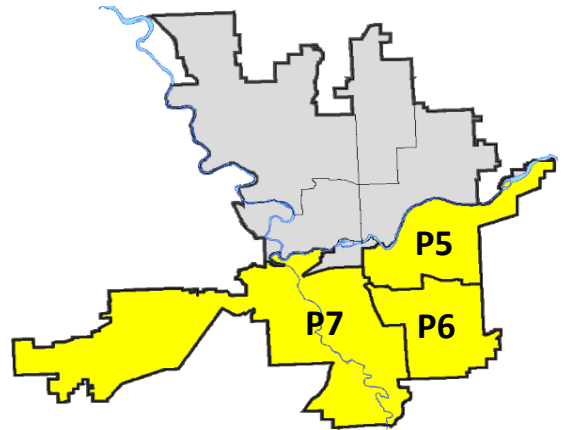
### Preliminary IBR Counts

NIBRS Categories (Part 1 Selected)		7 Day Comparison			28 Day Comparison			YTD Comparison		
		Current	Prior	Percent	Current	Prior	Percent	Current	Prior	Percent
Violent	Criminal Homicide	0	0		0	0		0	1	-100.00%
	Rape	0	1	-100.00%	1	2	-50.00%	15	19	-21.05%
	Robbery - Commercial	1	0		1	3	-66.67%	6	1	500.00%
	Robbery - Person	1	1	0.00%	5	2	150.00%	11	18	-38.89%
	Aggravated Assault - Non DV	0	2	-100.00%	6	6	0.00%	30	45	-33.33%
	Aggravated Assault - DV	3	2	50.00%	9	2	350.00%	36	30	20.00%
Violent Total:		5	6	-16.67%	22	15	46.67%	98	114	-14.04%
Property	Burglary - Residential	3	7	-57.14%	22	17	29.41%	96	84	14.29%
	Burglary Garage	6	3	100.00%	23	12	91.67%	55	49	12.24%
	Burglary Commercial	8	5	60.00%	18	7	157.14%	54	49	10.20%
	Larceny	54	55	-1.82%	215	199	8.04%	812	760	6.84%
	Vehicle Theft	5	7	-28.57%	18	33	-45.45%	130	96	35.42%
	Arson	0	0		1	1	0.00%	6	4	50.00%
Property Total:		76	77	-1.30%	297	269	10.41%	1153	1042	10.65%
Preliminary Part 1 Crime Totals:		81	83	-2.41%	319	284	12.32%	1251	1156	8.22%
Current 7 Day Period:		4/12/2020 - 4/18/2020			Prior 7 Day Period:		4/5/2020 - 4/11/2020			
Current 28 Day Period:		3/22/2020 - 4/18/2020			Prior 28 Day Period:		2/23/2020 - 3/21/2020			
Current YTD Day Period:		1/1/2020 - 4/18/2020			Prior YTD Period:		1/1/2019 - 4/18/2019			

Prepared by SPD Crime Analysis Office - Monday, April 20, 2020

**NOTE:** SPD moved from UCR to the NIBRS reporting standard on 10/4/16 following the transition to a new RMS System. [Numbers on CompStat reports prior to this date should not be used as a comparison to those on this report.](#) Additional info on these reporting standards can be found on the FBI website: <https://ucr.fbi.gov/nibrs-overview>

This chart represents Preliminary counts of selected crime categories from Police Case Reports. Full statistical analysis to determine the confidence level of this data has not been performed. The % change columns on the preliminary counts differ from the percentage change on the NIBRS crime report, sometimes significantly. The CompStat report is designed for operational use and includes only selected NIBRS categories and coding less complex than full NIBRS rules. Official statistics for these and other NIBRS categories can be found on WASPC & FBI websites once available.



POLICE SUMMARY - Ending: Saturday, April 18, 2020



## SE - South Central District (P5)

### Preliminary IBR Counts


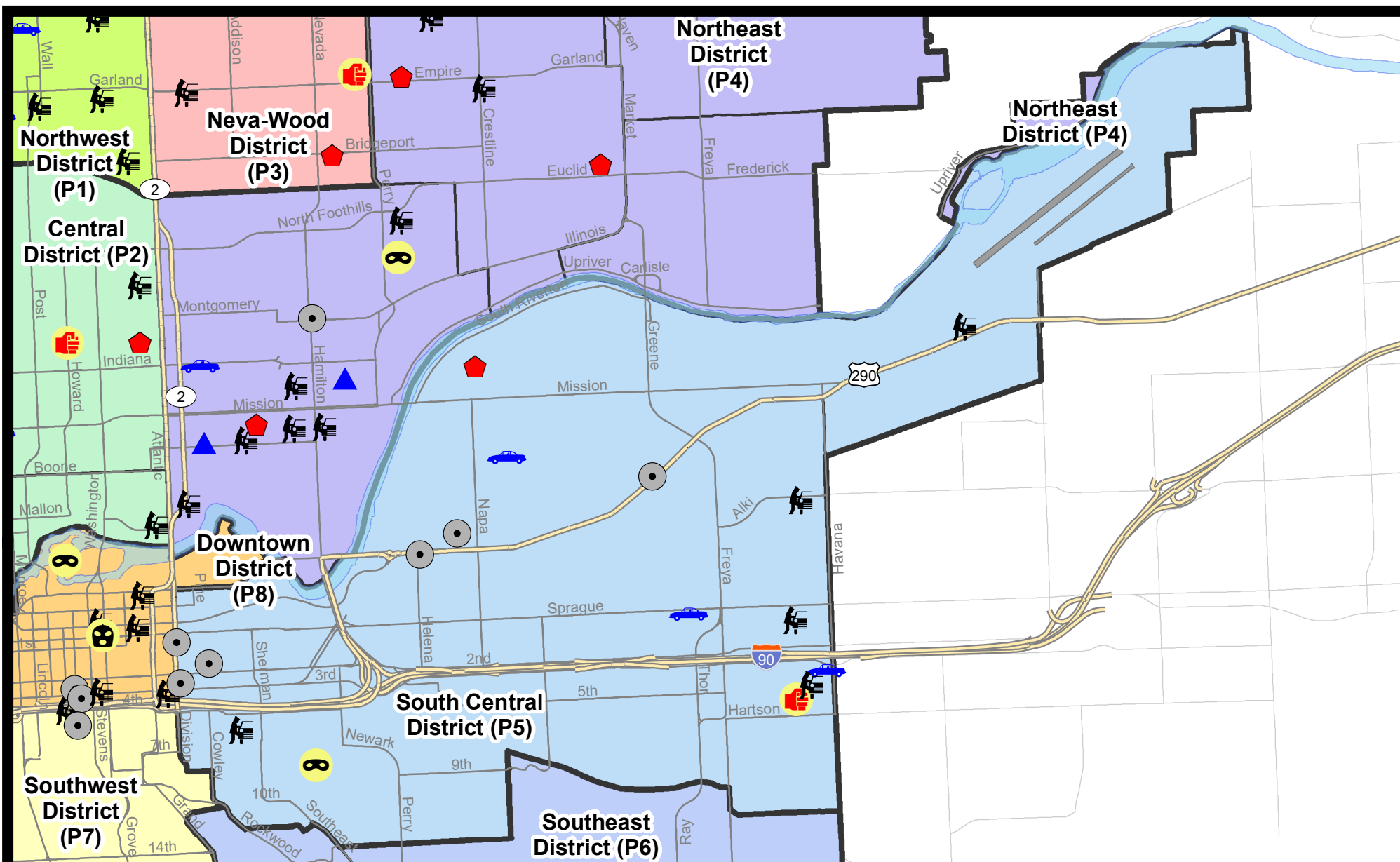
NIBRS Categories (Part 1 Selected)		7 Day Comparison			28 Day Comparison			YTD Comparison		
		Current	Prior	Percent	Current	Prior	Percent	Current	Prior	Percent
<b>Violent</b>	Criminal Homicide	0	0		0	0		0	1	-100.00%
	Rape	0	0		0	1	-100.00%	3	7	-57.14%
	Robbery - Commercial	0	0		0	1	-100.00%	1	1	0.00%
	Robbery - Person	1	0		2	2	0.00%	4	8	-50.00%
	Aggravated Assault - Non DV	0	2	-100.00%	5	3	66.67%	20	20	0.00%
	Aggravated Assault - DV	1	0		3	1	200.00%	15	12	25.00%
<b>Violent Total:</b>		2	2	0.00%	10	8	25.00%	43	49	-12.24%
<b>Property</b>	Burglary - Residential	1	4	-75.00%	13	5	160.00%	36	21	71.43%
	Burglary Garage	0	0		3	3	0.00%	9	11	-18.18%
	Burglary Commercial	6	3	100.00%	10	4	150.00%	26	23	13.04%
	Larceny	14	15	-6.67%	73	70	4.29%	296	282	4.96%
	Vehicle Theft	3	5	-40.00%	9	21	-57.14%	56	46	21.74%
	Arson	0	0		0	0		4	3	33.33%
<b>Property Total:</b>		24	27	-11.11%	108	103	4.85%	427	386	10.62%
<b>Preliminary Part 1 Crime Totals:</b>		26	29	-10.34%	118	111	6.31%	470	435	8.05%
<b>Current 7 Day Period:</b>		4/12/2020 - 4/18/2020			<b>Prior 7 Day Period:</b>		4/5/2020 - 4/11/2020			
<b>Current 28 Day Period:</b>		3/22/2020 - 4/18/2020			<b>Prior 28 Day Period:</b>		2/23/2020 - 3/21/2020			
<b>Current YTD Day Period:</b>		1/1/2020 - 4/18/2020			<b>Prior YTD Period:</b>		1/1/2019 - 4/18/2019			

Prepared by SPD Crime Analysis Office - Monday, April 20, 2020

**NOTE:** SPD moved from UCR to the NIBRS reporting standard on 10/4/16 following the transition to a new RMS System. [Numbers on CompStat reports prior to this date should not be used as a comparison to those on this report.](#) Additional info on these reporting standards can be found on the FBI website: <https://ucr.fbi.gov/nibrs-overview>

This chart represents Preliminary counts of selected crime categories from Police Case Reports. Full statistical analysis to determine the confidence level of this data has not been performed. The % change columns on the preliminary counts differ from the percentage change on the NIBRS crime report, sometimes significantly. The CompStat report is designed for operational use and includes only selected NIBRS categories and coding less complex than full NIBRS rules. Official statistics for these and other NIBRS categories can be found on WASPC & FBI websites once available.





**City of Spokane**  
**South Central District (P5)**  
**Selected**  
**Crime Types**  
**2020-04-12 to 2020-04-18**

Prepared By:  
**Crime Analysis Unit**  
**Spokane Police Department**

**Legend**

**NIBRS Events**



Criminal Homicide



Rape



Robbery Commercial



Robbery Person



Aggravated Assault



Burglary Residential



Burglary Garage



Burglary Commercial



Vehicle Prowling



Vehicle Theft



Arson

Cases Represent LERMS Crime Codes

Points may indicate multiple events

Note: Veh Prowl is only Larceny category displayed



For Additional Information on Incidents  
 pertaining to an Area, Trend, or Pattern  
 Contact Information Analysis

0 0.2 0.4 0.6 0.8 1 Miles



**THIS IS NOT A LEGAL DOCUMENT:**  
 The information shown on this map is compiled  
 from various sources and is subject to constant  
 revision. Information shown on this map should  
 not be used to determine the location of facilities  
 in relationship to property lines, section lines,  
 streets, etc.

Sunday - Saturday

4/12/2020 TO 4/18/2020

SE - South Central District (P5)



<u>A/C</u>	<u>Offense Statute</u>	<u>Address</u>	<u>Reported Date</u>	<u>Dist</u>
<b><u>SPC5EC</u></b>				
C	ASSAULT 2D	4000 E 6TH AVE	4/13/2020	P6
C	BURGLARY 2D COMMERCIAL	200 S DIVISION ST	4/12/2020	P6
C	BURGLARY 2D COMMERCIAL	0 E 1ST AVE	4/14/2020	P6
A	BURGLARY 2D COMMERCIAL	1600 E TRENT AVE	4/15/2020	P5
C	BURGLARY 2D COMMERCIAL	100 S COWLEY ST	4/15/2020	P5
C	ROBBERY 1D PERSON	E 8TH AVE / S GARFIELD ST	4/16/2020	P6
C	THEFT 2D FROM MOTOR VEHICLE	4100 E BROADWAY AVE	4/13/2020	P5
C	THEFT 2D FROM MOTOR VEHICLE	400 E 5TH AVE	4/14/2020	P5
C	THEFT 3D ALL OTHER	1800 E 12TH AVE	4/14/2020	P5
C	THEFT 3D CITY FROM BUILDING	200 S DIVISION ST	4/12/2020	P6
C	THEFT 3D CITY FROM MOTOR VEHICLE	4100 E SPRAGUE AVE	4/13/2020	P6
C	THEFT 3D FROM BUILDING	0 E 1ST AVE	4/14/2020	P6
C	THEFT 3D FROM MOTOR VEHICLE	4100 E 5TH AVE	4/13/2020	P5
C	THEFT 3D VEHICLE PARTS AND ACCESSORIES	4100 E SPRAGUE AVE	4/12/2020	P5
C	THEFT OF MOTOR VEHICLE	4200 E 4TH AVE	4/13/2020	P6
C	THEFT OF MOTOR VEHICLE	3300 E SPRAGUE AVE	4/16/2020	P5
<b><u>SPC5GP</u></b>				
C	BURGLARY 2D COMMERCIAL	1800 E SPRINGFIELD AVE	4/13/2020	P5
C	BURGLARY 2D COMMERCIAL	3100 E TRENT AVE	4/13/2020	P5
C	BURGLARY 2D FENCED AREA	1500 N HOUGH ST	4/13/2020	P5
C	RESIDENTIAL BURGLARY	1900 E MARSHALL AVE	4/16/2020	P6
C	THEFT 1D FROM BUILDING	1800 E SPRINGFIELD AVE	4/13/2020	P5
C	THEFT 2D FROM BUILDING	3100 E TRENT AVE	4/13/2020	P5
C	THEFT 3D ALL OTHER	2900 E MISSION AVE	4/13/2020	P5
C	THEFT 3D ALL OTHER	2500 E SINTO AVE	4/18/2020	P5
A	THEFT 3D FROM MOTOR VEHICLE	5200 E COMMERCE AVE	4/18/2020	P5
C	THEFT OF MOTOR VEHICLE	1100 N LEE ST	4/17/2020	P6



POLICE SUMMARY - Ending: Saturday, April 18, 2020



## SE - Southeast District (P6)

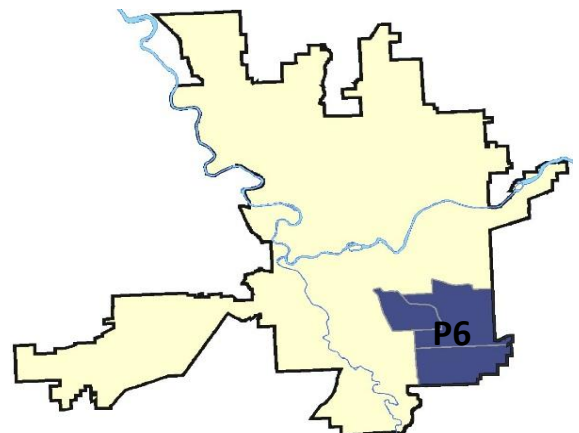
### Preliminary IBR Counts

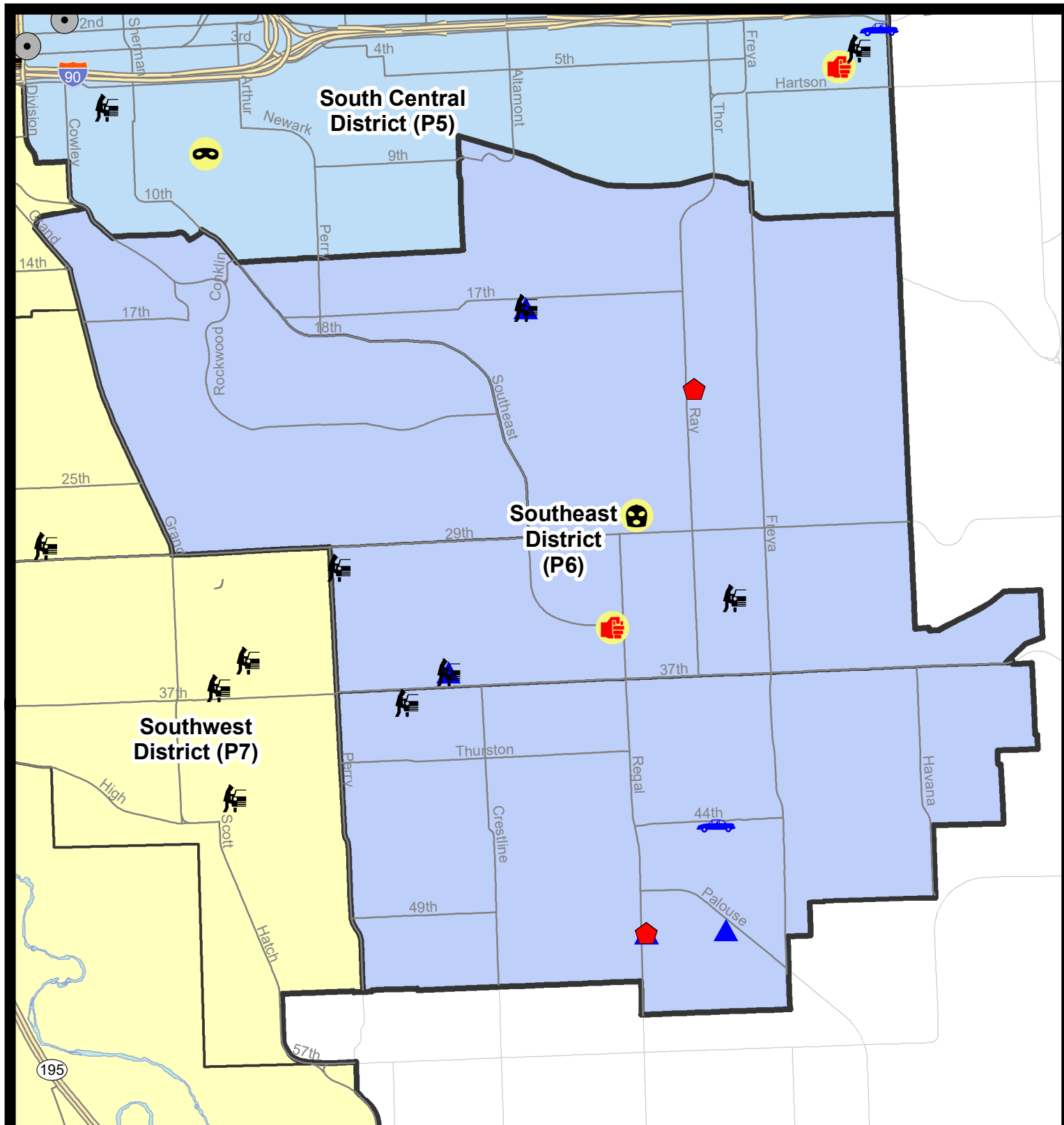
NIBRS Categories (Part 1 Selected)		7 Day Comparison			28 Day Comparison			YTD Comparison		
		Current	Prior	Percent	Current	Prior	Percent	Current	Prior	Percent
Violent	Criminal Homicide	0	0		0	0		0	0	
	Rape	0	0		0	0		2	4	-50.00%
	Robbery - Commercial	1	0		1	1	0.00%	3	0	
	Robbery - Person	0	0		1	0		3	3	0.00%
	Aggravated Assault - Non DV	0	0		0	1	-100.00%	2	7	-71.43%
	Aggravated Assault - DV	1	0		2	1	100.00%	11	6	83.33%
Violent Total:		2	0		4	3	33.33%	21	20	5.00%
Property	Burglary - Residential	2	1	100.00%	5	6	-16.67%	26	15	73.33%
	Burglary Garage	5	3	66.67%	13	6	116.67%	28	16	75.00%
	Burglary Commercial	0	0		2	1	100.00%	4	4	0.00%
	Larceny	12	20	-40.00%	61	45	35.56%	185	155	19.35%
	Vehicle Theft	1	0		1	3	-66.67%	20	18	11.11%
	Arson	0	0		0	0		0	1	-100.00%
Property Total:		20	24	-16.67%	82	61	34.43%	263	209	25.84%
Preliminary Part 1 Crime Totals:		22	24	-8.33%	86	64	34.38%	284	229	24.02%
Current 7 Day Period:		4/12/2020 - 4/18/2020			Prior 7 Day Period:		4/5/2020 - 4/11/2020			
Current 28 Day Period:		3/22/2020 - 4/18/2020			Prior 28 Day Period:		2/23/2020 - 3/21/2020			
Current YTD Day Period:		1/1/2020 - 4/18/2020			Prior YTD Period:		1/1/2019 - 4/18/2019			

Prepared by SPD Crime Analysis Office - Monday, April 20, 2020

**NOTE:** SPD moved from UCR to the NIBRS reporting standard on 10/4/16 following the transition to a new RMS System. [Numbers on CompStat reports prior to this date should not be used as a comparison to those on this report.](#) Additional info on these reporting standards can be found on the FBI website: <https://ucr.fbi.gov/nibrs-overview>

This chart represents Preliminary counts of selected crime categories from Police Case Reports. Full statistical analysis to determine the confidence level of this data has not been performed. The % change columns on the preliminary counts differ from the percentage change on the NIBRS crime report, sometimes significantly. The CompStat report is designed for operational use and includes only selected NIBRS categories and coding less complex than full NIBRS rules. Official statistics for these and other NIBRS categories can be found on WASPC & FBI websites once available.





**City of Spokane**  
**Southeast District (P6)**  
**Selected Crime Codes**  
**2020-04-12 to 2020-04-18**  
 Prepared By:  
 Crime Analysis Unit  
 Spokane Police Department

**Legend**

**NIBRS Events**



Criminal Homicide



Rape



Robbery Commercial



Robbery Person



Aggravated Assault



Burglary Residential



Burglary Garage



Burglary Commercial



Vehicle Prowling



Vehicle Theft



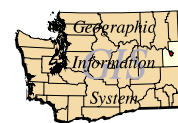
Arson



Cases Represent LERMS Crime Codes  
 Points may indicate multiple events  
 Note: Veh Prowl is only Larceny displayed

For Additional Information on  
 Incidents pertaining to an  
 Area, Trend, or Pattern  
 Contact Information Analysis

0 0.15 0.3 0.6 Miles



**THIS IS NOT A LEGAL DOCUMENT:**  
 The information shown on this map is compiled  
 from various sources and is subject to constant  
 revision. Information shown on this map should  
 not be used to determine the location of facilities  
 in relationship to property lines, section lines,  
 streets, etc.

Sunday - Saturday

SE - Southeast District (P6)

4/12/2020 TO 4/18/2020



<b><u>A/C</u></b>	<b><u>Offense Statute</u></b>	<b><u>Address</u></b>	<b><u>Reported Date</u></b>	<b><u>Dist</u></b>
<b><u>SPC6LH</u></b>				
C	BURGLARY 2D GARAGE	2000 E 36TH AVE	4/12/2020	P6
C	BURGLARY 2D GARAGE	2400 E GLENN CT	4/16/2020	P6
C	HARASSMENT FELONY WEAPON INVOLVED	3300 S SOUTHEAST BLVD	4/15/2020	P6
C	RESIDENTIAL BURGLARY	3200 E 21ST AVE	4/15/2020	P6
C	ROBBERY 1D COMMERCIAL	2900 E 29TH AVE	4/12/2020	P6
C	THEFT 3D CITY FROM BUILDING	1800 E 16TH AVE	4/14/2020	P6
C	THEFT 3D FROM MOTOR VEHICLE	3400 E 33RD AVE	4/12/2020	P6
C	THEFT 3D FROM MOTOR VEHICLE	2000 E 36TH AVE	4/12/2020	P6
C	THEFT 3D FROM MOTOR VEHICLE	2400 E GLENN CT	4/16/2020	P6
C	THEFT 3D FROM MOTOR VEHICLE	3000 S PERRY ST	4/17/2020	P6
<b><u>SPC6SG</u></b>				
C	BURGLARY 2D GARAGE	5000 S PALOUSE HWY	4/13/2020	P6
C	BURGLARY 2D GARAGE	5000 S REGAL ST	4/14/2020	P6
C	BURGLARY 2D GARAGE	5000 S REGAL ST	4/17/2020	P6
C	MAIL THEFT	4800 S PALOUSE HWY	4/18/2020	P6
A	RESIDENTIAL BURGLARY	5000 S REGAL ST	4/18/2020	P6
C	THEFT 2D ALL OTHER	3200 E 55TH AVE	4/13/2020	P6
C	THEFT 2D ALL OTHER	3900 S GREYSTONE LN	4/17/2020	P6
C	THEFT 3D FROM BUILDING	4900 S REGAL ST	4/14/2020	P6
C	THEFT 3D FROM MOTOR VEHICLE	3700 S PITTSBURG ST	4/18/2020	P6
C	THEFT 3D SHOPLIFTING	4500 S REGAL ST	4/17/2020	P6
C	THEFT 3D SHOPLIFTING	4500 S REGAL ST	4/17/2020	P6
C	THEFT OF MOTOR VEHICLE	3200 E 44TH AVE	4/12/2020	P6

POLICE SUMMARY - Ending: Saturday, April 18, 2020



## SW - Southwest District (P7)

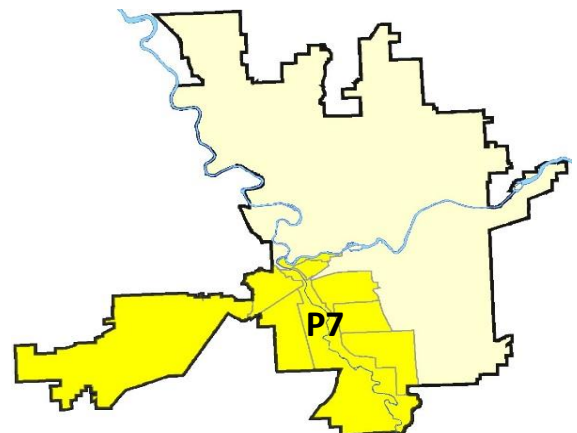
### Preliminary IBR Counts

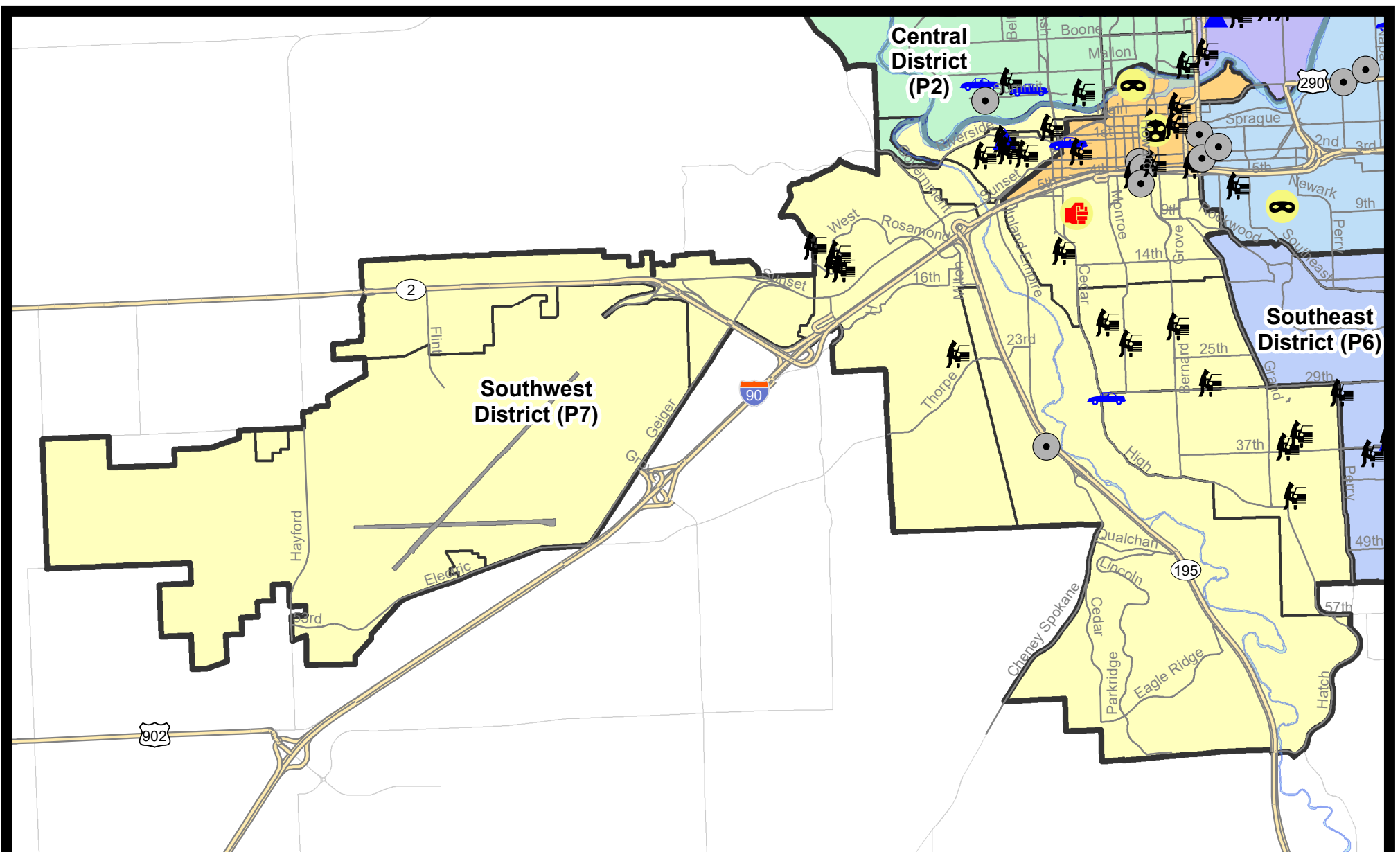
NIBRS Categories (Part 1 Selected)		7 Day Comparison			28 Day Comparison			YTD Comparison		
		Current	Prior	Percent	Current	Prior	Percent	Current	Prior	Percent
<b>Violent</b>	Criminal Homicide	0	0		0	0		0	0	
	Rape	0	1	-100.00%	1	1	0.00%	10	8	25.00%
	Robbery - Commercial	0	0		0	1	-100.00%	2	0	
	Robbery - Person	0	1	-100.00%	2	0		4	7	-42.86%
	Aggravated Assault - Non DV	0	0		1	2	-50.00%	8	18	-55.56%
	Aggravated Assault - DV	1	2	-50.00%	4	0		10	12	-16.67%
<b>Violent Total:</b>		1	4	-75.00%	8	4	100.00%	34	45	-24.44%
<b>Property</b>	Burglary - Residential	0	2	-100.00%	4	6	-33.33%	34	48	-29.17%
	Burglary Garage	1	0		7	3	133.33%	18	22	-18.18%
	Burglary Commercial	2	2	0.00%	6	2	200.00%	24	22	9.09%
	Larceny	28	20	40.00%	81	84	-3.57%	331	323	2.48%
	Vehicle Theft	1	2	-50.00%	8	9	-11.11%	54	32	68.75%
	Arson	0	0		1	1	0.00%	2	0	
<b>Property Total:</b>		32	26	23.08%	107	105	1.90%	463	447	3.58%
<b>Preliminary Part 1 Crime Totals:</b>		33	30	10.00%	115	109	5.50%	497	492	1.02%
<b>Current 7 Day Period:</b>		4/12/2020 - 4/18/2020			<b>Prior 7 Day Period:</b>		4/5/2020 - 4/11/2020			
<b>Current 28 Day Period:</b>		3/22/2020 - 4/18/2020			<b>Prior 28 Day Period:</b>		2/23/2020 - 3/21/2020			
<b>Current YTD Day Period:</b>		1/1/2020 - 4/18/2020			<b>Prior YTD Period:</b>		1/1/2019 - 4/18/2019			

Prepared by SPD Crime Analysis Office - Monday, April 20, 2020

**NOTE:** SPD moved from UCR to the NIBRS reporting standard on 10/4/16 following the transition to a new RMS System. [Numbers on CompStat reports prior to this date should not be used as a comparison to those on this report.](#) Additional info on these reporting standards can be found on the FBI website: <https://ucr.fbi.gov/nibrs-overview>

This chart represents Preliminary counts of selected crime categories from Police Case Reports. Full statistical analysis to determine the confidence level of this data has not been performed. The % change columns on the preliminary counts differ from the percentage change on the NIBRS crime report, sometimes significantly. The CompStat report is designed for operational use and includes only selected NIBRS categories and coding less complex than full NIBRS rules. Official statistics for these and other NIBRS categories can be found on WASPC & FBI websites once available.

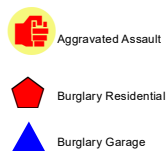





**City of Spokane**  
**Southwest District (P7)**  
**Selected**  
**Crime Types**  
**2020-04-12 to 2020-04-18**  
 Prepared By:  
 Crime Analysis Unit  
 Spokane Police Department

#### Legend

##### NIBRS Events



Cases Represent LERMS Crime Codes  
 Points may indicate multiple events  
 Note: Veh Prowl is only Larceny category displayed



For Additional Information on Incidents  
 pertaining to an Area, Trend, or Pattern  
 Contact Information Analysis

0 0.2 0.4 0.6 0.8 1 1.2 1.4 1.6 Miles



**THIS IS NOT A LEGAL DOCUMENT:**  
 The information shown on this map is compiled  
 from various sources and is subject to constant  
 revision. Information shown on this map should  
 not be used to determine the location of facilities  
 in relationship to property lines, section lines,  
 streets, etc.



Sunday - Saturday

SE - Southwest District (P7)

4/12/2020 TO 4/18/2020



<u>A/C</u>	<u>Offense Statute</u>	<u>Address</u>	<u>Reported Date</u>	<u>Dist</u>
<b><u>SPD7BA</u></b>				
C	BURGLARY 2D GARAGE	2100 W RIVERSIDE AVE	4/15/2020	P7
C	MAIL THEFT	100 S CHESTNUT ST	4/16/2020	P7
C	THEFT 3D FROM BUILDING	100 S COEUR D ALENE ST	4/15/2020	P7
A	THEFT 3D FROM MOTOR VEHICLE	2000 W PACIFIC AVE	4/15/2020	P7
C	THEFT 3D FROM MOTOR VEHICLE	1800 W PACIFIC AVE	4/15/2020	Oth
A	THEFT 3D FROM MOTOR VEHICLE	2300 W PACIFIC AVE	4/16/2020	P7
C	THEFT 3D FROM MOTOR VEHICLE	2000 W 1ST AVE	4/17/2020	P7
C	THEFT OF A FIREARM FROM MOTOR VEHICLE	2100 W RIVERSIDE AVE	4/15/2020	P7
<b><u>SPD7CH</u></b>				
C	ASSAULT 2D	1300 W 8TH AVE	4/13/2020	P7
C	BURGLARY 2D COMMERCIAL	600 W 5TH AVE	4/15/2020	P7
C	THEFT 2D FROM BUILDING	100 W 8TH AVE	4/15/2020	P7
A	THEFT 3D ALL OTHER	1200 W 5TH AVE	4/13/2020	P7
C	THEFT 3D FROM BUILDING	800 W 5TH AVE	4/14/2020	P7
C	THEFT 3D FROM MOTOR VEHICLE	1500 W 12TH AVE	4/13/2020	P7
A	THEFT 3D FROM MOTOR VEHICLE	S WALL ST / W 4TH AVE	4/14/2020	P7
<b><u>SPD7CS</u></b>				
C	MAIL THEFT	3400 S GRAND BLVD	4/16/2020	P7
C	THEFT 2D FROM MOTOR VEHICLE	4100 S GARFIELD ST	4/15/2020	P7
C	THEFT 3D FROM MOTOR VEHICLE	900 E 35TH AVE	4/15/2020	P7
C	THEFT 3D FROM MOTOR VEHICLE	800 E 36TH AVE	4/15/2020	P7
C	THEFT OF MOTOR VEHICLE	2900 S HIGH DR	4/15/2020	P6
<b><u>SPD7GT</u></b>				
A	THEFT 3D FROM MOTOR VEHICLE	2400 S CANYON WOODS LN	4/13/2020	P7
<b><u>SPD7LC</u></b>				
C	BURGLARY 2D COMMERCIAL	3500 S INLAND EMPIRE WAY	4/14/2020	P7
<b><u>SPD7MC</u></b>				
C	THEFT 2D FROM MOTOR VEHICLE	800 W 23RD AVE	4/15/2020	P7
C	THEFT 3D FROM MOTOR VEHICLE	200 W 21ST AVE	4/12/2020	P7
C	THEFT 3D FROM MOTOR VEHICLE	0 E 28TH AVE	4/12/2020	P7
C	THEFT 3D FROM MOTOR VEHICLE	2000 S MADISON ST	4/15/2020	P7
<b><u>SPD7PV</u></b>				
C	THEFT 3D FROM MOTOR VEHICLE	1600 W CLARKE AVE	4/14/2020	P7
<b><u>SPD7WH</u></b>				
C	THEFT 2D ALL OTHER	1500 S RUSTLE ST	4/16/2020	P7
C	THEFT 2D FROM BUILDING	1500 S RUSTLE ST	4/17/2020	P7

For protection of victim privacy, the entire address on sexual assault crimes has been redacted.



<b>A/C</b>	<b>Offense Statute</b>	<b>Address</b>	<b>Reported Date</b>	<b>Dist</b>
C	THEFT 2D FROM MOTOR VEHICLE	1300 S WESTCLIFF PL	4/16/2020	P7
C	THEFT 3D CITY FROM MOTOR VEHICLE	1000 S ASSEMBLY RD	4/13/2020	P7
A	THEFT 3D FROM MOTOR VEHICLE	1000 S WESTCLIFF PL	4/13/2020	P7
C	THEFT 3D FROM MOTOR VEHICLE	1300 S WESTCLIFF PL	4/14/2020	P7

# SPOKANE POLICE DEPARTMENT

## DOWNTOWN

## Police Service Area



PSA Commander

**Captain David Singley**



POLICE SUMMARY - Ending: Saturday, April 18, 2020

## ***DOWNTOWN PRECINCT (P8)***



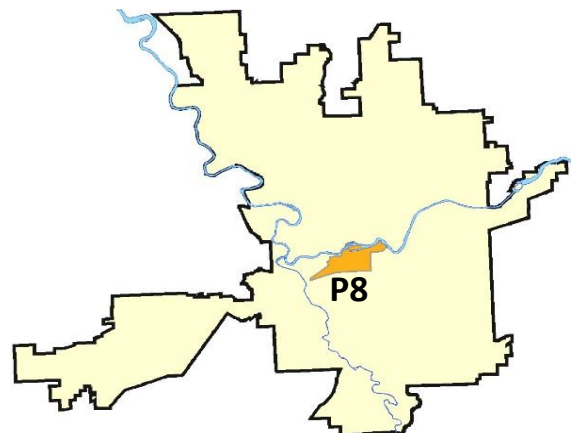
### Preliminary IBR Counts

NIBRS Categories (Part 1 Selected)		7 Day Comparison			28 Day Comparison			YTD Comparison		
		Current	Prior	Percent	Current	Prior	Percent	Current	Prior	Percent
<b>Violent</b>	Criminal Homicide	0	0		0	0		0	0	
	Rape	0	0		1	1	0.00%	2	6	-66.67%
	Robbery - Commercial	1	0		1	1	0.00%	3	1	200.00%
	Robbery - Person	1	1	0.00%	2	4	-50.00%	9	12	-25.00%
	Aggravated Assault - Non DV	0	1	-100.00%	3	3	0.00%	20	24	-16.67%
	Aggravated Assault - DV	0	0		1	3	-66.67%	6	5	20.00%
<b>Violent Total:</b>		2	2	0.00%	8	12	-33.33%	40	48	-16.67%
<b>Property</b>	Burglary - Residential	0	0		0	1	-100.00%	3	6	-50.00%
	Burglary Garage	0	0		0	0		0	0	
	Burglary Commercial	2	4	-50.00%	12	6	100.00%	38	19	100.00%
	Larceny	11	9	22.22%	41	63	-34.92%	238	243	-2.06%
	Vehicle Theft	1	0		2	5	-60.00%	21	14	50.00%
	Arson	0	0		0	1	-100.00%	3	2	50.00%
<b>Property Total:</b>		14	13	7.69%	55	76	-27.63%	303	284	6.69%
<b>Preliminary Part 1 Crime Totals:</b>		16	15	6.67%	63	88	-28.41%	343	332	3.31%
<b>Current 7 Day Period:</b>		4/12/2020 - 4/18/2020			<b>Prior 7 Day Period:</b>		4/5/2020 - 4/11/2020			
<b>Current 28 Day Period:</b>		3/22/2020 - 4/18/2020			<b>Prior 28 Day Period:</b>		2/23/2020 - 3/21/2020			
<b>Current YTD Day Period:</b>		1/1/2020 - 4/18/2020			<b>Prior YTD Period:</b>		1/1/2019 - 4/18/2019			

Prepared by SPD Crime Analysis Office - Monday, April 20, 2020

**NOTE:** SPD moved from UCR to the NIBRS reporting standard on 10/4/16 following the transition to a new RMS System. [Numbers on CompStat reports prior to this date should not be used as a comparison to those on this report.](#) Additional info on these reporting standards can be found on the FBI website: <https://ucr.fbi.gov/nibrs-overview>

This chart represents Preliminary counts of selected crime categories from Police Case Reports. Full statistical analysis to determine the confidence level of this data has not been performed. The % change columns on the preliminary counts differ from the percentage change on the NIBRS crime report, sometimes significantly. The CompStat report is designed for operational use and includes only selected NIBRS categories and coding less complex than full NIBRS rules. Official statistics for these and other NIBRS categories can be found on WASPC & FBI websites once available.





Sunday - Saturday

SW - Downtown District (P8)

4/12/2020 TO 4/18/2020



<u>A/C</u>	<u>Offense Statute</u>	<u>Address</u>	<u>Reported Date</u>	<u>Dist</u>
<b><u>SPD8RS</u></b>				
C	BURGLARY 2D COMMERCIAL	200 S HOWARD ST	4/14/2020	P8
C	BURGLARY 2D COMMERCIAL	500 W 3RD AVE	4/14/2020	P8
C	ROBBERY 1D PERSON	500 N HOWARD ST	4/17/2020	P8
C	ROBBERY 2D COMMERCIAL	400 W SPRAGUE AVE	4/18/2020	P8
C	THEFT 2D FROM BUILDING	700 W RIVERSIDE AVE	4/13/2020	P8
C	THEFT 2D FROM BUILDING	500 S CANNON ST	4/15/2020	P8
C	THEFT 2D FROM MOTOR VEHICLE	400 W RIVERSIDE AVE	4/13/2020	P8
C	THEFT 3D FROM BUILDING	700 W RIVERSIDE AVE	4/13/2020	P8
C	THEFT 3D FROM BUILDING	100 S WASHINGTON ST	4/17/2020	P8
C	THEFT 3D FROM BUILDING	0 W PACIFIC AVE	4/18/2020	P8
C	THEFT 3D FROM MOTOR VEHICLE	0 W 3RD AVE	4/12/2020	P8
A	THEFT 3D FROM MOTOR VEHICLE	200 W SPOKANE FALLS BLVD	4/13/2020	P8
C	THEFT 3D FROM MOTOR VEHICLE	200 W RIVERSIDE AVE	4/13/2020	P8
C	THEFT 3D FROM MOTOR VEHICLE	400 W 3RD AVE	4/14/2020	P8
C	THEFT 3D FROM MOTOR VEHICLE	100 S ADAMS ST	4/18/2020	P8
C	THEFT OF MOTOR VEHICLE	100 S CEDAR ST	4/15/2020	P8

POLICE SUMMARY - Ending: Saturday, April 18, 2020



## Other Jurisdiction or Unk District

### Preliminary IBR Counts

NIBRS Categories (Part 1 Selected)		7 Day Comparison			28 Day Comparison			YTD Comparison		
		Current	Prior	Percent	Current	Prior	Percent	Current	Prior	Percent
<b>Violent</b>	Criminal Homicide	0	0		0	0		0	0	
	Rape	0	0		0	0		0	4	-100.00%
	Robbery - Commercial	0	0		0	1	-100.00%	1	0	
	Robbery - Person	0	0		0	0		0	0	
	Aggravated Assault - Non DV	0	0		1	0		2	2	0.00%
	Aggravated Assault - DV	0	1	-100.00%	1	0		2	2	0.00%
<b>Violent Total:</b>		0	1	-100.00%	2	1	100.00%	5	8	-37.50%
<b>Property</b>	Burglary - Residential	0	0		0	0		0	1	-100.00%
	Burglary Garage	0	0		0	0		0	0	
	Burglary Commercial	0	0		0	0		0	1	-100.00%
	Larceny	0	0		0	1	-100.00%	6	5	20.00%
	Vehicle Theft	0	1	-100.00%	1	0		1	2	-50.00%
	Arson	0	0		0	1	-100.00%	1	0	
<b>Property Total:</b>		0	1	-100.00%	1	2	-50.00%	8	9	-11.11%
<b>Preliminary Part 1 Crime Totals:</b>		0	2	-100.00%	3	3	0.00%	13	17	-23.53%
<b>Current 7 Day Period:</b>		4/12/2020 - 4/18/2020			<b>Prior 7 Day Period:</b>		4/5/2020 - 4/11/2020			
<b>Current 28 Day Period:</b>		3/22/2020 - 4/18/2020			<b>Prior 28 Day Period:</b>		2/23/2020 - 3/21/2020			
<b>Current YTD Day Period:</b>		1/1/2020 - 4/18/2020			<b>Prior YTD Period:</b>		1/1/2019 - 4/18/2019			

Prepared by SPD Crime Analysis Office - Monday, April 20, 2020

**NOTE:** SPD moved from UCR to the NIBRS reporting standard on 10/4/16 following the transition to a new RMS System. [Numbers on CompStat reports prior to this date should not be used as a comparison to those on this report.](#) Additional info on these reporting standards can be found on the FBI website: <https://ucr.fbi.gov/nibrs-overview>

This chart represents Preliminary counts of selected crime categories from Police Case Reports. Full statistical analysis to determine the confidence level of this data has not been performed. The % change columns on the preliminary counts differ from the percentage change on the NIBRS crime report, sometimes significantly. The CompStat report is designed for operational use and includes only selected NIBRS categories and coding less complex than full NIBRS rules. Official statistics for these and other NIBRS categories can be found on WASPC & FBI websites once available.

Sunday - Saturday

4/12/2020 TO 4/18/2020

Other Jurisdiction/Unk District



**A/C**   **Offense Statute**

**Address**

**Reported Date**

**Dist**

#Type!

#Typ