

SPOKANE POLICE DEPARTMENT

PRELIMINARY CITYWIDE **IBR** CRIME REPORT



Preliminary IBR Counts

CHIEF OF POLICE

Craig Meidl

Period Ending: Saturday, April 4, 2020

NIBRS Categories (Part 1 Selected)		7 Day Comparison			28 Day Comparison			YTD Comparison		
		Current	Prior	Percent	Current	Prior	Percent	Current	Prior	Percent
Violent	Criminal Homicide	0	0		0	1	-100.00%	2	1	100.00%
	Rape	0	3	-100.00%	7	16	-56.25%	39	69	-43.48%
	Robbery - Commercial	0	2	-100.00%	8	9	-11.11%	26	21	23.81%
	Robbery - Person	3	4	-25.00%	15	15	0.00%	54	49	10.20%
	Aggravated Assault - Non DV	6	5	20.00%	26	31	-16.13%	98	125	-21.60%
	Aggravated Assault - DV	6	5	20.00%	18	19	-5.26%	80	81	-1.23%
Violent Total:		15	19	-21.05%	74	91	-18.68%	299	346	-13.58%
Property	Burglary - Residential	10	26	-61.54%	74	59	25.42%	225	211	6.64%
	Burglary Garage	11	16	-31.25%	51	35	45.71%	129	131	-1.53%
	Burglary Commercial	13	11	18.18%	44	32	37.50%	132	107	23.36%
	Larceny	147	178	-17.42%	632	738	-14.36%	2428	2397	1.29%
	Vehicle Theft	18	13	38.46%	75	102	-26.47%	354	331	6.95%
	Arson	1	1	0.00%	2	6	-66.67%	15	10	50.00%
Property Total:		200	245	-18.37%	878	972	-9.67%	3283	3187	3.01%
Preliminary Part 1 Crime Totals:		215	264	-18.56%	952	1063	-10.44%	3582	3533	1.39%
Current 7 Day Period:		3/29/2020 - 4/4/2020			Prior 7 Day Period:		3/22/2020 - 3/28/2020			
Current 28 Day Period:		3/8/2020 - 4/4/2020			Prior 28 Day Period:		2/9/2020 - 3/7/2020			
Current YTD Day Period:		1/1/2020 - 4/4/2020			Prior YTD Period:		1/1/2019 - 4/4/2019			

Prepared by SPD Crime Analysis Office - Monday, April 6, 2020

NOTE: SPD moved from UCR to the NIBRS reporting standard on 10/4/16 following the transition to a new RMS System. [Numbers on CompStat reports prior to this date should not be used as a comparison to those on this report.](#) Additional info on these reporting standards can be found on the FBI website: <https://ucr.fbi.gov/nibrs-overview>

This chart represents Preliminary counts of selected crime categories from Police Case Reports. Full statistical analysis to determine the confidence level of this data has not been performed. The % change columns on the preliminary counts differ from the percentage change on the NIBRS crime report, sometimes significantly. The CompStat report is designed for operational use and includes only selected NIBRS categories and coding less complex than full NIBRS rules. Official statistics for these and other NIBRS categories can be found on WASPC & FBI websites once available.



SPOKANE POLICE DEPARTMENT



NORTH

Police Service Area

PSA Commander

Captain Mark Griffiths

Northwest District (P1)

Central District (P2)

Neva-Wood District (P3)

Northeast District (P4)



POLICE SUMMARY - Ending: Saturday, April 4, 2020

NORTH PRECINCT (P1, P2, P3, and P4)



Preliminary IBR Counts

NIBRS Categories (Part 1 Selected)		7 Day Comparison			28 Day Comparison			YTD Comparison		
		Current	Prior	Percent	Current	Prior	Percent	Current	Prior	Percent
Violent	Criminal Homicide	0	0		0	1	-100.00%	2	0	
	Rape	0	2	-100.00%	5	10	-50.00%	23	44	-47.73%
	Robbery - Commercial	0	2	-100.00%	6	5	20.00%	18	19	-5.26%
	Robbery - Person	2	2	0.00%	8	12	-33.33%	38	23	65.22%
	Aggravated Assault - Non DV	2	2	0.00%	15	18	-16.67%	49	67	-26.87%
	Aggravated Assault - DV	3	3	0.00%	13	9	44.44%	42	47	-10.64%
Violent Total:		7	11	-36.36%	47	55	-14.55%	172	200	-14.00%
Property	Burglary - Residential	7	17	-58.82%	56	31	80.65%	136	129	5.43%
	Burglary Garage	8	5	60.00%	30	24	25.00%	83	87	-4.60%
	Burglary Commercial	9	5	80.00%	27	14	92.86%	60	49	22.45%
	Larceny	98	102	-3.92%	398	442	-9.95%	1503	1561	-3.72%
	Vehicle Theft	16	8	100.00%	49	59	-16.95%	216	230	-6.09%
	Arson	0	1	-100.00%	1	1	0.00%	5	4	25.00%
Property Total:		138	138	0.00%	561	571	-1.75%	2003	2060	-2.77%
Preliminary Part 1 Crime Totals:		145	149	-2.68%	608	626	-2.88%	2175	2260	-3.76%
Current 7 Day Period:		3/29/2020 - 4/4/2020			Prior 7 Day Period:		3/22/2020 - 3/28/2020			
Current 28 Day Period:		3/8/2020 - 4/4/2020			Prior 28 Day Period:		2/9/2020 - 3/7/2020			
Current YTD Day Period:		1/1/2020 - 4/4/2020			Prior YTD Period:		1/1/2019 - 4/4/2019			

Prepared by SPD Crime Analysis Office - Monday, April 6, 2020

NOTE: SPD moved from UCR to the NIBRS reporting standard on 10/4/16 following the transition to a new RMS System. [Numbers on CompStat reports prior to this date should not be used as a comparison to those on this report.](#) Additional info on these reporting standards can be found on the FBI website: <https://ucr.fbi.gov/nibrs-overview>

This chart represents Preliminary counts of selected crime categories from Police Case Reports. Full statistical analysis to determine the confidence level of this data has not been performed. The % change columns on the preliminary counts differ from the percentage change on the NIBRS crime report, sometimes significantly. The CompStat report is designed for operational use and includes only selected NIBRS categories and coding less complex than full NIBRS rules. Official statistics for these and other NIBRS categories can be found on WASPC & FBI websites once available.



POLICE SUMMARY - Ending: Saturday, April 4, 2020



NW - Northwest District (P1)

Preliminary IBR Counts

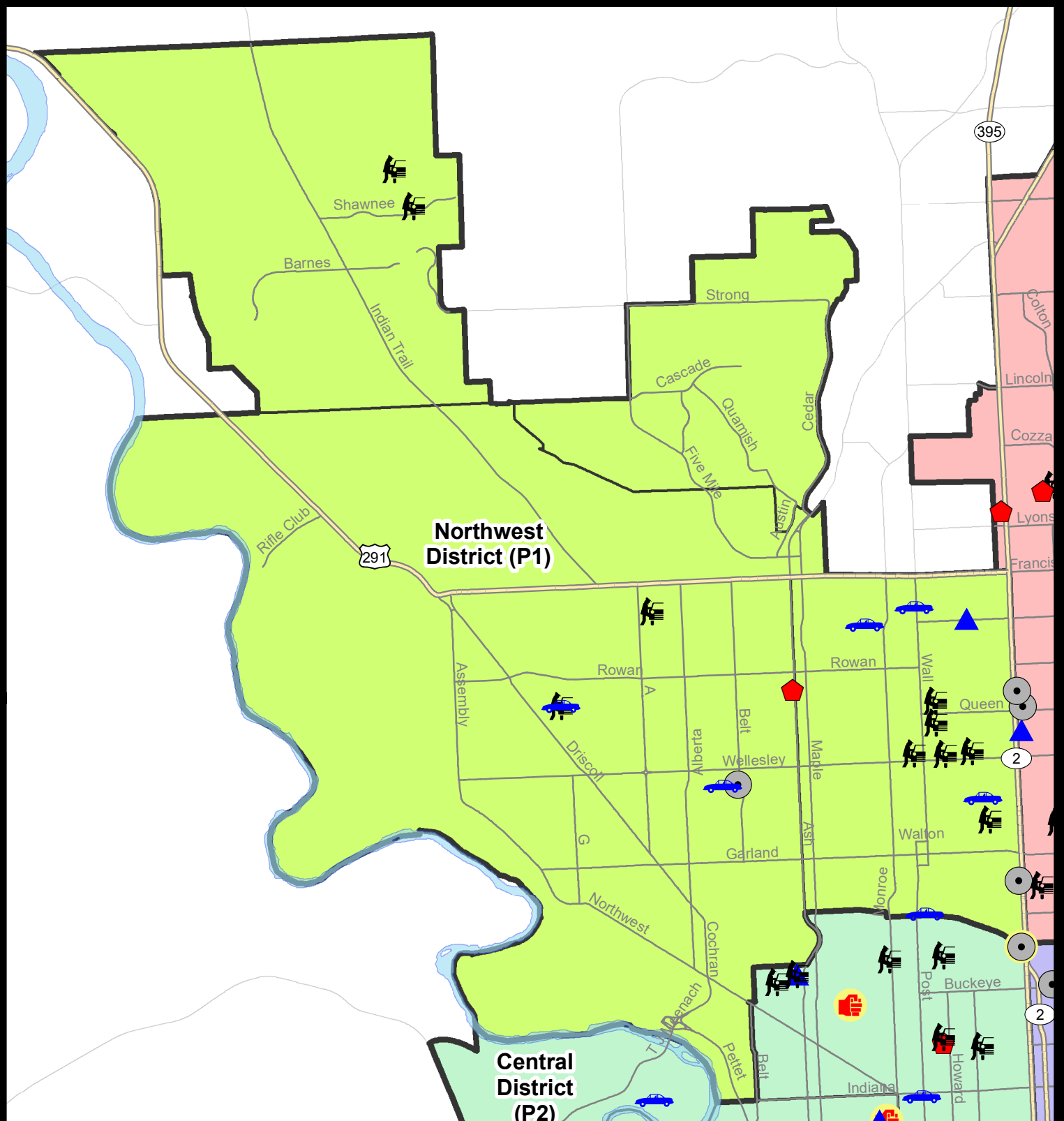
NIBRS Categories (Part 1 Selected)		7 Day Comparison			28 Day Comparison			YTD Comparison		
		Current	Prior	Percent	Current	Prior	Percent	Current	Prior	Percent
Violent	Criminal Homicide	0	0		0	0		0	0	
	Rape	0	2	-100.00%	2	3	-33.33%	7	9	-22.22%
	Robbery - Commercial	0	0		0	0		0	2	-100.00%
	Robbery - Person	0	0		1	2	-50.00%	5	4	25.00%
	Aggravated Assault - Non DV	0	0		0	5	-100.00%	8	5	60.00%
	Aggravated Assault - DV	0	1	-100.00%	4	2	100.00%	11	16	-31.25%
Violent Total:		0	3	-100.00%	7	12	-41.67%	31	36	-13.89%
Property	Burglary - Residential	1	3	-66.67%	13	8	62.50%	29	29	0.00%
	Burglary Garage	1	1	0.00%	9	10	-10.00%	30	30	0.00%
	Burglary Commercial	2	1	100.00%	7	2	250.00%	11	7	57.14%
	Larceny	16	28	-42.86%	76	76	0.00%	276	272	1.47%
	Vehicle Theft	6	0		10	6	66.67%	28	32	-12.50%
	Arson	0	0		0	0		3	0	
Property Total:		26	33	-21.21%	115	102	12.75%	377	370	1.89%
Preliminary Part 1 Crime Totals:		26	36	-27.78%	122	114	7.02%	408	406	0.49%
Current 7 Day Period:		3/29/2020 - 4/4/2020			Prior 7 Day Period:		3/22/2020 - 3/28/2020			
Current 28 Day Period:		3/8/2020 - 4/4/2020			Prior 28 Day Period:		2/9/2020 - 3/7/2020			
Current YTD Day Period:		1/1/2020 - 4/4/2020			Prior YTD Period:		1/1/2019 - 4/4/2019			

Prepared by SPD Crime Analysis Office - Monday, April 6, 2020

NOTE: SPD moved from UCR to the NIBRS reporting standard on 10/4/16 following the transition to a new RMS System. [Numbers on CompStat reports prior to this date should not be used as a comparison to those on this report.](#) Additional info on these reporting standards can be found on the FBI website: <https://ucr.fbi.gov/nibrs-overview>

This chart represents Preliminary counts of selected crime categories from Police Case Reports. Full statistical analysis to determine the confidence level of this data has not been performed. The % change columns on the preliminary counts differ from the percentage change on the NIBRS crime report, sometimes significantly. The CompStat report is designed for operational use and includes only selected NIBRS categories and coding less complex than full NIBRS rules. Official statistics for these and other NIBRS categories can be found on WASPC & FBI websites once available.





City of Spokane
Northwest District (P1)
Selected
Crime Codes
2020-03-29 to 2020-04-04
 Prepared By:
 Crime Analysis Unit
 Spokane Police Department

Legend

NIBRS Events



Criminal Homicide



Rape



Robbery Commercial



Robbery Person



Aggravated Assault



Burglary Residential



Burglary Garage



Burglary Commercial



Vehicle Prowling



Vehicle Theft



Arson



Cases Represent LERMS Crime Codes
 Points may indicate multiple events
 Note: Veh Prowl is only Larceny displayed

For Additional Information on
 Incidents pertaining to an
 Area, Trend, or Pattern
 Contact Information Analysis

0 0.25 0.5 1 Miles



THIS IS NOT A LEGAL DOCUMENT:
 The information shown on this map is compiled
 from various sources and is subject to constant
 revision. Information shown on this map should
 not be used to determine the location of facilities
 in relationship to property lines, section lines,
 streets, etc.

Sunday - Saturday

NW - Northwest District (P1)

3/29/2020 TO 4/4/2020



<u>A/C</u>	<u>Offense Statute</u>	<u>Address</u>	<u>Reported Date</u>	<u>Dist</u>
<u>SPA1IT</u>				
C	THEFT 2D FROM MOTOR VEHICLE	9600 N KIOWA CT	4/3/2020	P1
A	THEFT 3D FROM MOTOR VEHICLE	4600 W ALPINE DR	4/3/2020	P1
<u>SPA1NH</u>				
C	BURGLARY 1D COMMERCIAL	3600 N DIVISION ST	3/30/2020	P1
C	BURGLARY 2D GARAGE	300 W CENTRAL AVE	3/29/2020	P1
C	MAIL THEFT	4100 N HAWTHORNE ST	4/2/2020	P1
A	THEFT 3D FROM MOTOR VEHICLE	4100 N CALISPEL ST	3/30/2020	P1
C	THEFT 3D FROM MOTOR VEHICLE	4700 N WHITEHOUSE ST	4/1/2020	P1
C	THEFT 3D FROM MOTOR VEHICLE	4700 N STEVENS ST	4/1/2020	P1
C	THEFT 3D FROM MOTOR VEHICLE	5200 N HOWARD ST	4/2/2020	P1
A	THEFT 3D FROM MOTOR VEHICLE	4700 N POST ST	4/3/2020	P2
C	THEFT OF A FIREARM FROM MOTOR VEHICLE	5000 N HOWARD ST	4/2/2020	P1
C	THEFT OF MOTOR VEHICLE	1100 W CENTRAL AVE	3/29/2020	P1
C	THEFT OF MOTOR VEHICLE	6000 N WALL ST	3/29/2020	P1
C	THEFT OF MOTOR VEHICLE	700 W CORA AVE	3/30/2020	P2
C	THEFT OF MOTOR VEHICLE	200 W LONGFELLOW AVE	4/4/2020	P1
<u>SPA1NW</u>				
C	BURGLARY 2D COMMERCIAL	2200 W WELLESLEY AVE	3/31/2020	P1
C	MAIL THEFT	3900 W LONGFELLOW AVE	4/3/2020	P1
C	RESIDENTIAL BURGLARY	5300 N ASH ST	3/30/2020	P1
C	THEFT 2D ALL OTHER	3000 W WALTON AVE	4/4/2020	P1
C	THEFT 2D FROM MOTOR VEHICLE	3400 W QUEEN PL	3/31/2020	P1
C	THEFT 3D ALL OTHER	2300 W WELLESLEY AVE	4/1/2020	P1
C	THEFT 3D FROM MOTOR VEHICLE	6000 N BRAEBURN DR	4/4/2020	P1
C	THEFT 3D SHOPLIFTING	2100 W NORTHWEST BLVD	3/29/2020	P1
C	THEFT 3D SHOPLIFTING	2100 W NORTHWEST BLVD	3/30/2020	P1
C	THEFT OF MOTOR VEHICLE	3400 W QUEEN PL	3/31/2020	P1
C	THEFT OF MOTOR VEHICLE	2300 W WELLESLEY AVE	3/31/2020	P1

POLICE SUMMARY - Ending: Saturday, April 4, 2020

NW - North Central District (P2)



Preliminary IBR Counts

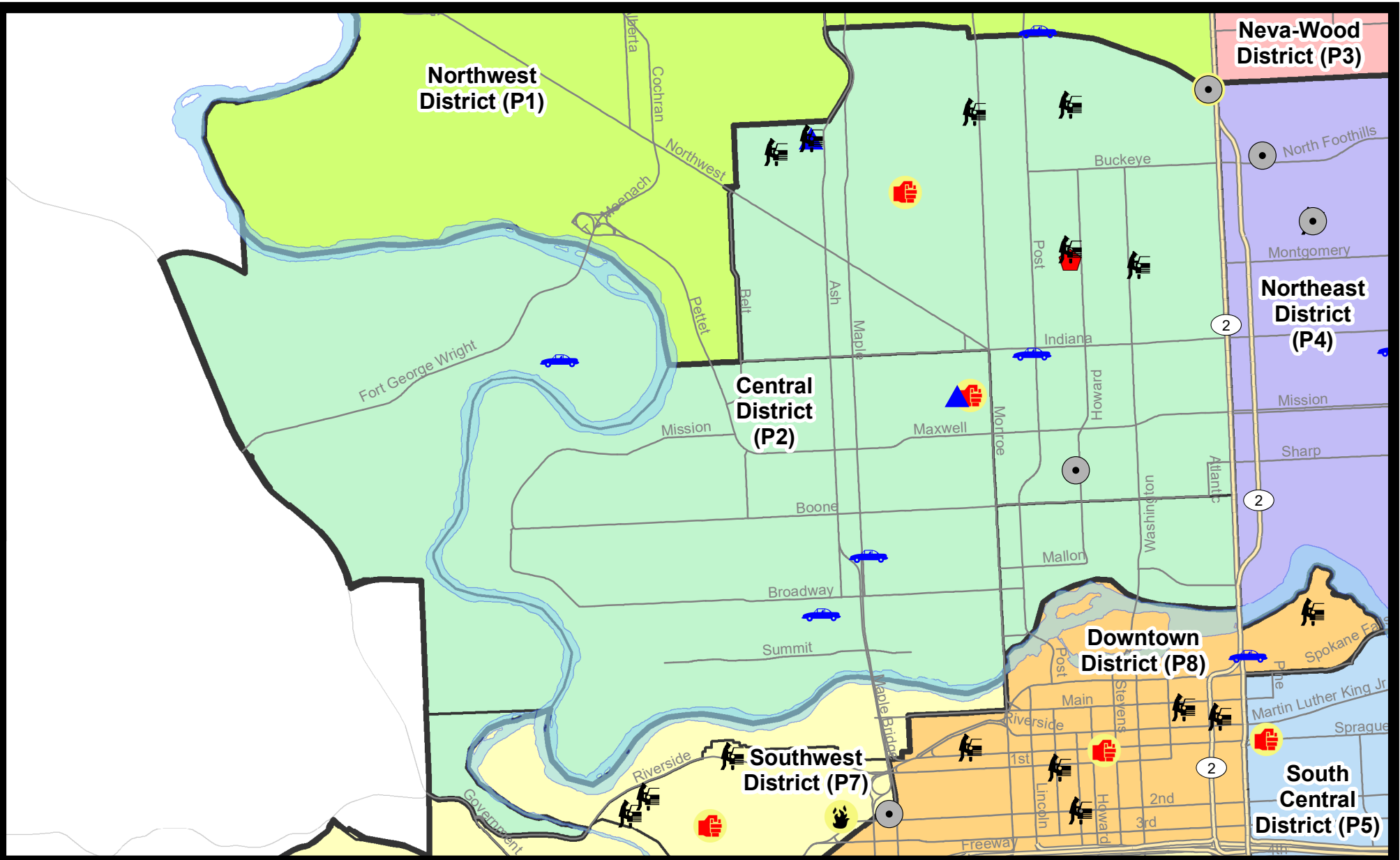
NIBRS Categories (Part 1 Selected)		7 Day Comparison			28 Day Comparison			YTD Comparison		
		Current	Prior	Percent	Current	Prior	Percent	Current	Prior	Percent
Violent	Criminal Homicide	0	0		0	0		0	0	
	Rape	0	0		2	1	100.00%	5	15	-66.67%
	Robbery - Commercial	0	1	-100.00%	1	0		2	3	-33.33%
	Robbery - Person	0	1	-100.00%	4	3	33.33%	12	7	71.43%
	Aggravated Assault - Non DV	1	0		3	2	50.00%	8	21	-61.90%
	Aggravated Assault - DV	2	1	100.00%	6	0		12	9	33.33%
Violent Total:		3	3	0.00%	16	6	166.67%	39	55	-29.09%
Property	Burglary - Residential	1	6	-83.33%	15	9	66.67%	40	34	17.65%
	Burglary Garage	2	1	100.00%	3	5	-40.00%	14	16	-12.50%
	Burglary Commercial	2	1	100.00%	6	1	500.00%	7	14	-50.00%
	Larceny	19	16	18.75%	74	92	-19.57%	307	327	-6.12%
	Vehicle Theft	4	2	100.00%	15	21	-28.57%	63	43	46.51%
	Arson	0	1	-100.00%	1	1	0.00%	2	1	100.00%
Property Total:		28	27	3.70%	114	129	-11.63%	433	435	-0.46%
Preliminary Part 1 Crime Totals:		31	30	3.33%	130	135	-3.70%	472	490	-3.67%
Current 7 Day Period:		3/29/2020 - 4/4/2020			Prior 7 Day Period:		3/22/2020 - 3/28/2020			
Current 28 Day Period:		3/8/2020 - 4/4/2020			Prior 28 Day Period:		2/9/2020 - 3/7/2020			
Current YTD Day Period:		1/1/2020 - 4/4/2020			Prior YTD Period:		1/1/2019 - 4/4/2019			

Prepared by SPD Crime Analysis Office - Monday, April 6, 2020

NOTE: SPD moved from UCR to the NIBRS reporting standard on 10/4/16 following the transition to a new RMS System. [Numbers on CompStat reports prior to this date should not be used as a comparison to those on this report.](#) Additional info on these reporting standards can be found on the FBI website: <https://ucr.fbi.gov/nibrs-overview>

This chart represents Preliminary counts of selected crime categories from Police Case Reports. Full statistical analysis to determine the confidence level of this data has not been performed. The % change columns on the preliminary counts differ from the percentage change on the NIBRS crime report, sometimes significantly. The CompStat report is designed for operational use and includes only selected NIBRS categories and coding less complex than full NIBRS rules. Official statistics for these and other NIBRS categories can be found on WASPC & FBI websites once available.





City of Spokane
Central District (P2)
Selected
Crime Types
2020-03-29 to 2020-04-04
 Prepared By:
 Crime Analysis Unit
 Spokane Police Department

Legend

NIBRS Events

- | | | | |
|-------------------|--------------------|----------------------|---------------------|
| Criminal Homicide | Robbery Commercial | Aggravated Assault | Burglary Commercial |
| Rape | Robbery Person | Burglary Residential | Vehicle Prowling |
| | | Burglary Garage | Vehicle Theft |
| | | | Arson |

*Cases Represent LERMS Crime Codes
 Points may indicate multiple events
 Note: Veh Prowl is only Larceny category displayed*



*For Additional Information on Incidents
 pertaining to an Area, Trend, or Pattern
 Contact Information Analysis*



THIS IS NOT A LEGAL DOCUMENT:
 The information shown on this map is compiled from various sources and is subject to constant revision. Information shown on this map should not be used to determine the location of facilities in relationship to property lines, section lines, streets, etc.

Sunday - Saturday

NW - Central District (P2)

3/29/2020 TO 4/4/2020



<u>A/C</u>	<u>Offense Statute</u>	<u>Address</u>	<u>Reported Date</u>	<u>Dist</u>
<u>SPA2EG</u>				
C	ASSAULT 2D	3000 N DIVISION ST	4/2/2020	P1
C	ASSAULT 3D WEAPON OR NEGLIGENT INJURY	1300 W CHELAN AVE	3/30/2020	P1
A	BURGLARY 2D COMMERCIAL	600 W SHARP AVE	3/31/2020	P2
C	BURGLARY 2D COMMERCIAL	3000 N DIVISION ST	4/4/2020	P1
C	BURGLARY 2D GARAGE	1700 W CLEVELAND AVE	4/1/2020	P2
C	MAIL THEFT	1800 W CLEVELAND AVE	3/29/2020	P2
C	RESIDENTIAL BURGLARY	600 W MONTGOMERY AVE	4/3/2020	P2
C	THEFT 2D FROM BUILDING	1600 W NORTHWEST BLVD	4/1/2020	P2
C	THEFT 2D FROM MOTOR VEHICLE	2800 N ELM ST	4/2/2020	P2
C	THEFT 3D ALL OTHER	600 W PARK PL	3/29/2020	P2
C	THEFT 3D ALL OTHER	1500 W FAIRVIEW AVE	4/2/2020	P2
C	THEFT 3D FROM BUILDING	3000 N DIVISION ST	4/4/2020	P1
A	THEFT 3D FROM MOTOR VEHICLE	600 W PARK PL	3/29/2020	P2
C	THEFT 3D FROM MOTOR VEHICLE	3000 N MONROE ST	3/30/2020	P2
C	THEFT 3D FROM MOTOR VEHICLE	1700 W CLEVELAND AVE	4/1/2020	P2
C	THEFT 3D FROM MOTOR VEHICLE	300 W MONTGOMERY AVE	4/2/2020	P2
C	THEFT 3D FROM MOTOR VEHICLE	600 W CARLISLE AVE	4/4/2020	P2
C	THEFT OF MOTOR VEHICLE	1800 N POST ST	4/3/2020	P2
<u>SPA2WC</u>				
C	ASSAULT 2D	1000 W AUGUSTA AVE	4/3/2020	P1
A	BURGLARY 2D GARAGE	1100 W AUGUSTA AVE	4/2/2020	P2
C	MAIL THEFT	1700 W MALLON AVE	3/31/2020	P2
C	THEFT 2D FROM BUILDING	1400 W DEAN AVE	4/1/2020	P2
C	THEFT 3D ALL OTHER	1100 N WALNUT ST	3/30/2020	P2
C	THEFT 3D ALL OTHER	1100 N WALNUT ST	3/30/2020	P2
C	THEFT 3D ALL OTHER	1100 N WALNUT ST	3/30/2020	P2
C	THEFT 3D FROM BUILDING	900 N ASH ST	4/1/2020	P2
C	THEFT 3D VEHICLE PARTS AND ACCESSORIES	1300 W BOONE AVE	4/2/2020	P2
C	THEFT OF MOTOR VEHICLE	1800 W COLLEGE AVE	3/30/2020	P2
C	THEFT OF MOTOR VEHICLE	1500 W DEAN AVE	3/30/2020	P1
<u>SPA2WH</u>				
A	THEFT 3D VEHICLE PARTS AND ACCESSORIES	1900 N HOLY NAMES CT	4/1/2020	P2
C	THEFT OF MOTOR VEHICLE	1900 N HOLY NAMES CT	4/1/2020	P2

POLICE SUMMARY - Ending: Saturday, April 4, 2020



NE - Neva-Wood District (P3)

Preliminary IBR Counts

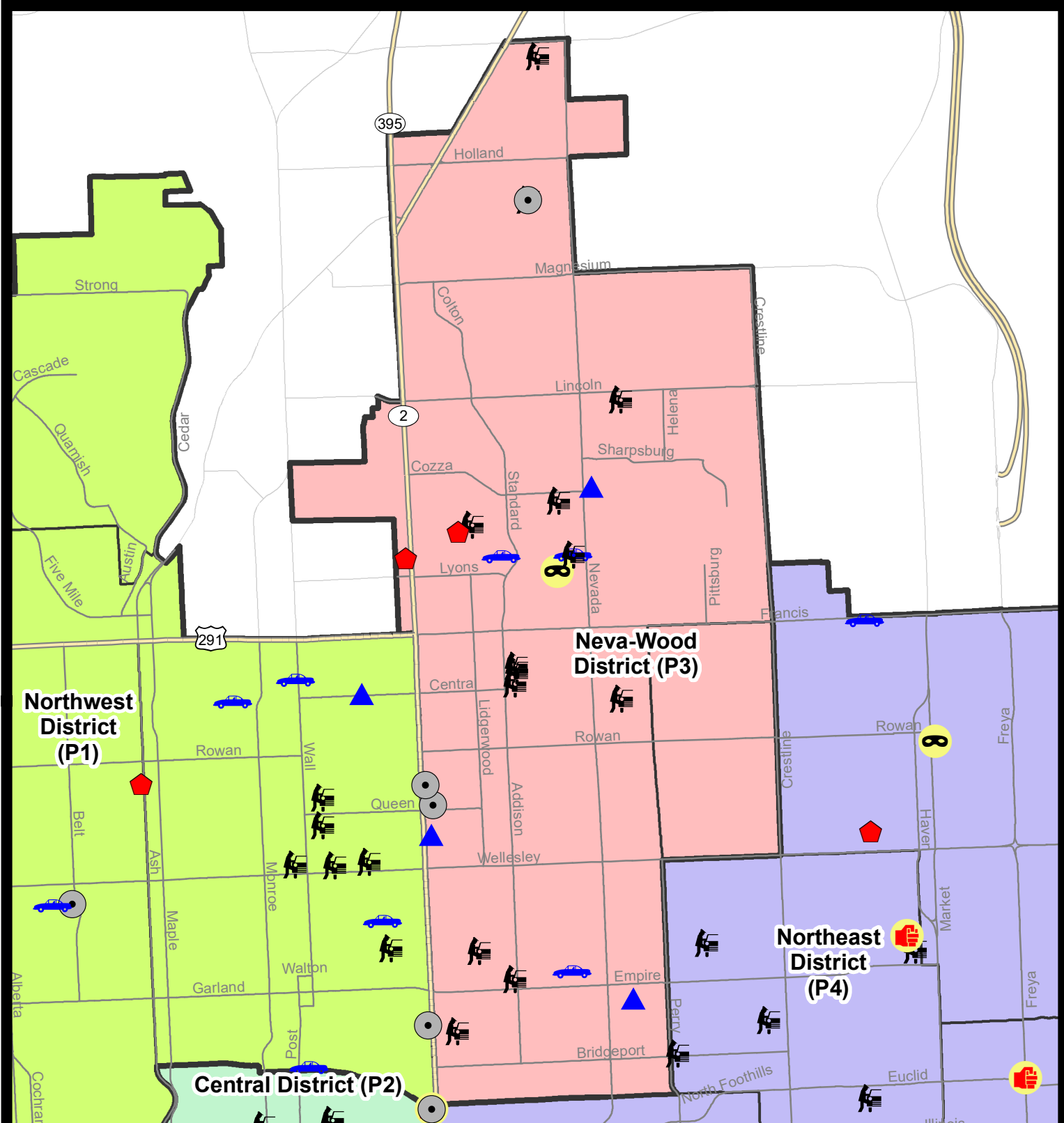
NIBRS Categories (Part 1 Selected)		7 Day Comparison			28 Day Comparison			YTD Comparison		
		Current	Prior	Percent	Current	Prior	Percent	Current	Prior	Percent
Violent	Criminal Homicide	0	0		0	1	-100.00%	1	0	
	Rape	0	0		1	4	-75.00%	7	12	-41.67%
	Robbery - Commercial	0	1	-100.00%	5	5	0.00%	16	9	77.78%
	Robbery - Person	1	1	0.00%	2	4	-50.00%	11	9	22.22%
	Aggravated Assault - Non DV	0	1	-100.00%	6	4	50.00%	13	19	-31.58%
	Aggravated Assault - DV	0	1	-100.00%	1	3	-66.67%	10	14	-28.57%
Violent Total:		1	4	-75.00%	15	21	-28.57%	58	63	-7.94%
Property	Burglary - Residential	2	2	0.00%	11	2	450.00%	27	34	-20.59%
	Burglary Garage	3	3	0.00%	9	4	125.00%	20	32	-37.50%
	Burglary Commercial	3	2	50.00%	10	10	0.00%	32	14	128.57%
	Larceny	43	36	19.44%	153	174	-12.07%	586	593	-1.18%
	Vehicle Theft	3	5	-40.00%	12	15	-20.00%	65	87	-25.29%
	Arson	0	0		0	0		0	2	-100.00%
Property Total:		54	48	12.50%	195	205	-4.88%	730	762	-4.20%
Preliminary Part 1 Crime Totals:		55	52	5.77%	210	226	-7.08%	788	825	-4.48%
Current 7 Day Period:		3/29/2020 - 4/4/2020			Prior 7 Day Period:		3/22/2020 - 3/28/2020			
Current 28 Day Period:		3/8/2020 - 4/4/2020			Prior 28 Day Period:		2/9/2020 - 3/7/2020			
Current YTD Day Period:		1/1/2020 - 4/4/2020			Prior YTD Period:		1/1/2019 - 4/4/2019			

Prepared by SPD Crime Analysis Office - Monday, April 6, 2020

NOTE: SPD moved from UCR to the NIBRS reporting standard on 10/4/16 following the transition to a new RMS System. [Numbers on CompStat reports prior to this date should not be used as a comparison to those on this report.](#) Additional info on these reporting standards can be found on the FBI website: <https://ucr.fbi.gov/nibrs-overview>

This chart represents Preliminary counts of selected crime categories from Police Case Reports. Full statistical analysis to determine the confidence level of this data has not been performed. The % change columns on the preliminary counts differ from the percentage change on the NIBRS crime report, sometimes significantly. The CompStat report is designed for operational use and includes only selected NIBRS categories and coding less complex than full NIBRS rules. Official statistics for these and other NIBRS categories can be found on WASPC & FBI websites once available.





City of Spokane
Neva-Wood District (P3)
Selected Crime Codes
2020-03-29 to 2020-04-04
 Prepared By:
 Crime Analysis Unit
 Spokane Police Department

Legend

NIBRS Events

Criminal Homicide	Robbery Person	Burglary Commercial
Rape	Aggravated Assault	Vehicle Prowling
Robbery Commercial	Burglary Residential	Vehicle Theft
	Burglary Garage	Arson

For Additional Information on Incidents pertaining to an Area, Trend, or Pattern Contact Information Analysis

0 0.2 0.4 0.8 Miles

Geographic Information System

THIS IS NOT A LEGAL DOCUMENT:
 The information shown on this map is compiled from various sources and is subject to constant revision. Information shown on this map should not be used to determine the location of facilities in relationship to property lines, section lines, streets, etc.

Sunday - Saturday

NE - Neva-Wood District (P3)

3/29/2020 TO 4/4/2020



<u>A/C</u>	<u>Offense Statute</u>	<u>Address</u>	<u>Reported Date</u>	<u>Dist</u>
SPB3NL				
C	BURGLARY 2D COMMERCIAL	9200 N NEVADA ST	3/29/2020	P4
C	BURGLARY 2D COMMERCIAL	0 E QUEEN AVE	4/4/2020	P3
A	BURGLARY 2D COMMERCIAL	5200 N DIVISION ST	4/4/2020	P3
A	BURGLARY 2D GARAGE	1100 E PROVIDENCE AVE	3/31/2020	P4
C	BURGLARY 2D GARAGE	4700 N DIVISION ST	4/1/2020	P3
C	BURGLARY 2D GARAGE	1000 E COZZA DR	4/3/2020	P3
A	MAIL THEFT	800 E ST THOMAS MOORE WAY	3/29/2020	P3
C	MAIL THEFT	800 E ST THOMAS MOORE WAY	3/29/2020	P3
A	MAIL THEFT	8400 N NEVADA ST	3/30/2020	P3
A	MAIL THEFT	8400 N NEVADA ST	4/1/2020	P3
C	RESIDENTIAL BURGLARY	6800 N DIVISION ST	3/31/2020	P4
C	RESIDENTIAL BURGLARY	100 E WEDGEWOOD AVE	4/4/2020	P3
C	ROBBERY 2D PERSON	E LYONS AVE / N CINCINNATI ST	4/3/2020	P4
C	THEFT 2D ALL OTHER	500 E LONGFELLOW AVE	3/30/2020	P3
C	THEFT 2D ALL OTHER	1300 E GLASS AVE	4/2/2020	P3
C	THEFT 2D FROM MOTOR VEHICLE	10100 N NEWPORT HWY	3/29/2020	P3
C	THEFT 2D FROM MOTOR VEHICLE	800 E COZZA DR	4/2/2020	P3
C	THEFT 2D FROM MOTOR VEHICLE	9200 N NEVADA ST	4/4/2020	P3
C	THEFT 3D ALL OTHER	1700 E LINCOLN RD	3/29/2020	P3
C	THEFT 3D ALL OTHER	500 E COURTLAND AVE	3/30/2020	P3
A	THEFT 3D ALL OTHER	0 E QUEEN AVE	4/4/2020	P3
C	THEFT 3D CITY SHOPLIFTING	9200 N COLTON ST	3/30/2020	P4
C	THEFT 3D CITY SHOPLIFTING	9700 N NEWPORT HWY	3/30/2020	P4
C	THEFT 3D CITY SHOPLIFTING	9200 N NEVADA ST	4/4/2020	P4
C	THEFT 3D FROM MOTOR VEHICLE	7800 N MORTON ST	3/29/2020	P3
C	THEFT 3D FROM MOTOR VEHICLE	E COLUMBIA AVE / N MORTON ST	3/29/2020	P3
C	THEFT 3D FROM MOTOR VEHICLE	0 E GORDON AVE	3/30/2020	P3
C	THEFT 3D FROM MOTOR VEHICLE	7000 N COLTON ST	3/31/2020	P3
C	THEFT 3D FROM MOTOR VEHICLE	6000 N WISCOMB ST	4/1/2020	P3
C	THEFT 3D FROM MOTOR VEHICLE	6000 N WISCOMB ST	4/1/2020	P3
C	THEFT 3D FROM MOTOR VEHICLE	5900 N WISCOMB ST	4/1/2020	P3
C	THEFT 3D FROM MOTOR VEHICLE	200 E LACROSSE AVE	4/3/2020	P3
C	THEFT 3D FROM MOTOR VEHICLE	900 E BEACON AVE	4/3/2020	P3
C	THEFT 3D FROM MOTOR VEHICLE	400 E GARLAND AVE	4/4/2020	P3
C	THEFT 3D SHOPLIFTING	9100 N NEWPORT HWY	3/29/2020	P3
C	THEFT 3D SHOPLIFTING	9200 N NEVADA ST	3/29/2020	P4
C	THEFT 3D SHOPLIFTING	9100 N NEWPORT HWY	3/30/2020	P3
C	THEFT 3D SHOPLIFTING	6600 N DIVISION ST	3/30/2020	P3

For protection of victim privacy, the entire address on sexual assault crimes has been redacted.

A/C	Offense Statute	Address	Reported Date	Dist
C	THEFT 3D SHOPLIFTING	5800 N DIVISION ST	3/31/2020	P3
C	THEFT 3D SHOPLIFTING	9200 N NEVADA ST	4/2/2020	P4
C	THEFT 3D SHOPLIFTING	6400 N ADDISON ST	4/3/2020	P3
C	THEFT 3D SHOPLIFTING	6600 N DIVISION ST	4/3/2020	P3
C	THEFT 3D SHOPLIFTING	6600 N DIVISION ST	4/3/2020	P3
C	THEFT 3D SHOPLIFTING	6600 N DIVISION ST	4/3/2020	P3
C	THEFT 3D VEHICLE PARTS AND ACCESSORIES	0 E PINE RIDGE CT	3/31/2020	P3
A	THEFT 3D VEHICLE PARTS AND ACCESSORIES	300 E RICH AVE	4/1/2020	P3
C	THEFT 3D VEHICLE PARTS AND ACCESSORIES	5900 N RUBY ST	4/3/2020	P3
C	THEFT OF MOTOR VEHICLE	700 E GARLAND AVE	3/29/2020	P3
C	THEFT OF MOTOR VEHICLE	6900 N WISCOMB ST	3/30/2020	P4
C	THEFT OF MOTOR VEHICLE	900 E BEACON AVE	3/31/2020	P3

SPB3WH

C	MAIL THEFT	2000 E JOSEPH AVE	4/2/2020	P3
C	THEFT 2D FROM BUILDING	4800 N MAGNOLIA ST	4/3/2020	P3
C	THEFT 2D VEHICLE PARTS AND ACCESSORIES	1400 E FRANCIS AVE	4/1/2020	P3
C	THEFT 3D ALL OTHER	1500 E NEBRASKA AVE	4/2/2020	P3
C	THEFT 3D ALL OTHER	1500 E NEBRASKA AVE	4/3/2020	P3

POLICE SUMMARY - Ending: Saturday, April 4, 2020



NE - Northeast District (P4)

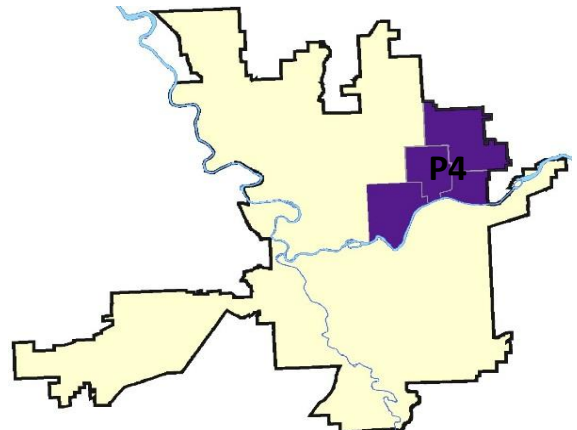
Preliminary IBR Counts

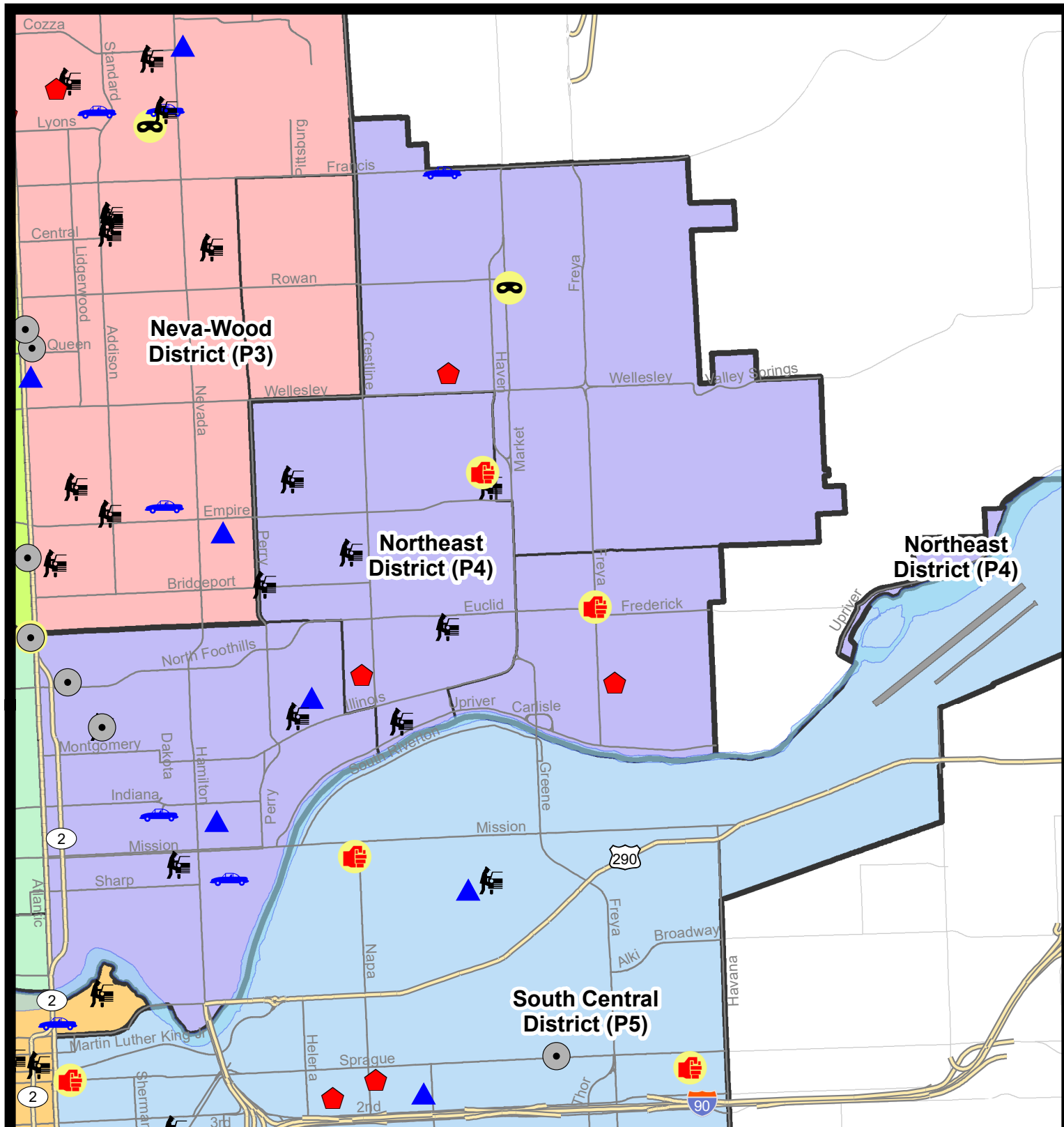
NIBRS Categories (Part 1 Selected)		7 Day Comparison			28 Day Comparison			YTD Comparison		
		Current	Prior	Percent	Current	Prior	Percent	Current	Prior	Percent
Violent	Criminal Homicide	0	0		0	0		1	0	
	Rape	0	0		0	2	-100.00%	4	8	-50.00%
	Robbery - Commercial	0	0		0	0		0	5	-100.00%
	Robbery - Person	1	0		1	3	-66.67%	10	3	233.33%
	Aggravated Assault - Non DV	1	1	0.00%	6	7	-14.29%	20	22	-9.09%
	Aggravated Assault - DV	1	0		2	4	-50.00%	9	8	12.50%
Violent Total:		3	1	200.00%	9	16	-43.75%	44	46	-4.35%
Property	Burglary - Residential	3	6	-50.00%	17	12	41.67%	40	32	25.00%
	Burglary Garage	2	0		9	5	80.00%	19	9	111.11%
	Burglary Commercial	2	1	100.00%	4	1	300.00%	10	14	-28.57%
	Larceny	20	22	-9.09%	95	100	-5.00%	334	369	-9.49%
	Vehicle Theft	3	1	200.00%	12	17	-29.41%	60	68	-11.76%
	Arson	0	0		0	0		0	1	-100.00%
Property Total:		30	30	0.00%	137	135	1.48%	463	493	-6.09%
Preliminary Part 1 Crime Totals:		33	31	6.45%	146	151	-3.31%	507	539	-5.94%
Current 7 Day Period:		3/29/2020 - 4/4/2020			Prior 7 Day Period:		3/22/2020 - 3/28/2020			
Current 28 Day Period:		3/8/2020 - 4/4/2020			Prior 28 Day Period:		2/9/2020 - 3/7/2020			
Current YTD Day Period:		1/1/2020 - 4/4/2020			Prior YTD Period:		1/1/2019 - 4/4/2019			

Prepared by SPD Crime Analysis Office - Monday, April 6, 2020

NOTE: SPD moved from UCR to the NIBRS reporting standard on 10/4/16 following the transition to a new RMS System. [Numbers on CompStat reports prior to this date should not be used as a comparison to those on this report.](#) Additional info on these reporting standards can be found on the FBI website: <https://ucr.fbi.gov/nibrs-overview>

This chart represents Preliminary counts of selected crime categories from Police Case Reports. Full statistical analysis to determine the confidence level of this data has not been performed. The % change columns on the preliminary counts differ from the percentage change on the NIBRS crime report, sometimes significantly. The CompStat report is designed for operational use and includes only selected NIBRS categories and coding less complex than full NIBRS rules. Official statistics for these and other NIBRS categories can be found on WASPC & FBI websites once available.





City of Spokane

Northeast District (P4)

Selected Crime Codes

2020-03-29 to 2020-04-04

Prepared By:
Crime Analysis Unit
Spokane Police Department

Legend

NIBRS Events



Criminal Homicide



Rape



Robbery Commercial



Robbery Person



Aggravated Assault



Burglary Residential



Burglary Garage



Burglary Commercial



Vehicle Prowling



Vehicle Theft



Arson



Cases Represent LERMS Crime Codes
Points may indicate multiple events
Note: Veh Prowl is only Larceny displayed

For Additional Information on
Incidents pertaining to an
Area, Trend, or Pattern
Contact Information Analysis

0 0.2 0.4 0.8 Miles



THIS IS NOT A LEGAL DOCUMENT:
The information shown on this map is compiled
from various sources and is subject to constant
revision. Information shown on this map should
not be used to determine the location of facilities
in relationship to property lines, section lines,
streets, etc.

Sunday - Saturday

NE - Northeast District (P4)

3/29/2020 TO 4/4/2020



<u>A/C</u>	<u>Offense Statute</u>	<u>Address</u>	<u>Reported Date</u>	<u>Dist</u>
<u>SPB4BE</u>				
C	ASSAULT 2D	4100 N REGAL ST	4/1/2020	P4
C	MAIL THEFT	1500 E PROVIDENCE AVE	3/30/2020	P4
C	RESIDENTIAL BURGLARY	2700 N MARTIN ST	3/31/2020	P4
C	THEFT 2D FROM MOTOR VEHICLE	2900 N SMITH ST	3/31/2020	P1
C	THEFT 3D FROM MOTOR VEHICLE	2200 E NORTH CRESCENT AVE	3/30/2020	P4
C	THEFT 3D FROM MOTOR VEHICLE	1900 E GLASS AVE	3/31/2020	P4
A	THEFT 3D FROM MOTOR VEHICLE	1400 E BRIDGEPORT AVE	3/31/2020	P4
C	THEFT 3D FROM MOTOR VEHICLE	3900 N MARKET ST	4/3/2020	P4
C	THEFT 3D FROM MOTOR VEHICLE	1600 E LACROSSE AVE	4/4/2020	P4
C	THEFT 3D VEHICLE PARTS AND ACCESSORIES	2100 E UPRIVER DR	3/30/2020	P4
<u>SPB4HI</u>				
C	RESIDENTIAL BURGLARY	4800 N LACEY ST	4/2/2020	P4
C	ROBBERY 1D CARJACKING	5400 N MARKET ST	3/30/2020	P4
C	THEFT OF MOTOR VEHICLE	6200 N LACEY ST	4/2/2020	P4
<u>SPB4LO</u>				
C	BURGLARY 1D COMMERCIAL	2400 N ASTOR ST	4/1/2020	P4
C	BURGLARY 2D COMMERCIAL	2700 N MAYFAIR ST	4/3/2020	P4
A	BURGLARY 2D GARAGE	900 E NORA AVE	3/31/2020	P4
C	BURGLARY 2D GARAGE	2500 N PITTSBURG ST	4/2/2020	P4
C	THEFT 2D ALL OTHER	E NORTH FOOTHILLS DR / N NEVADA ST	4/1/2020	P4
C	THEFT 2D ALL OTHER	900 E MISSION AVE	4/2/2020	P4
C	THEFT 2D ALL OTHER	200 E EUCLID AVE	4/3/2020	P4
C	THEFT 3D ALL OTHER	0 E MONTGOMERY AVE	4/3/2020	P4
C	THEFT 3D CITY FROM MOTOR VEHICLE	2400 N ASTOR ST	4/1/2020	P4
C	THEFT 3D FROM BUILDING	1000 N HAMILTON ST	3/29/2020	P4
C	THEFT 3D FROM MOTOR VEHICLE	700 E SINTO AVE	4/1/2020	P4
A	THEFT 3D FROM MOTOR VEHICLE	2400 N MADELIA ST	4/2/2020	P4
C	THEFT 3D SHOPLIFTING	200 E NORTH FOOTHILLS DR	3/29/2020	P4
C	THEFT 3D SHOPLIFTING	1500 E ILLINOIS AVE	4/1/2020	P4
C	THEFT 3D SHOPLIFTING	1500 E ILLINOIS AVE	4/2/2020	P4
C	THEFT 3D VEHICLE PARTS AND ACCESSORIES	500 E BOONE AVE	4/2/2020	P2
C	THEFT OF MOTOR VEHICLE	1300 N SUPERIOR ST	3/31/2020	P4
C	THEFT OF MOTOR VEHICLE	600 E NORA AVE	4/3/2020	P4
<u>SPB4MI</u>				
C	RESIDENTIAL BURGLARY	2500 N SYCAMORE ST	3/31/2020	P4
C	VEHICULAR ASSAULT	N FREYA ST / E EUCLID AVE	3/31/2020	P4

SPOKANE POLICE DEPARTMENT



SOUTH **Police Service Area**

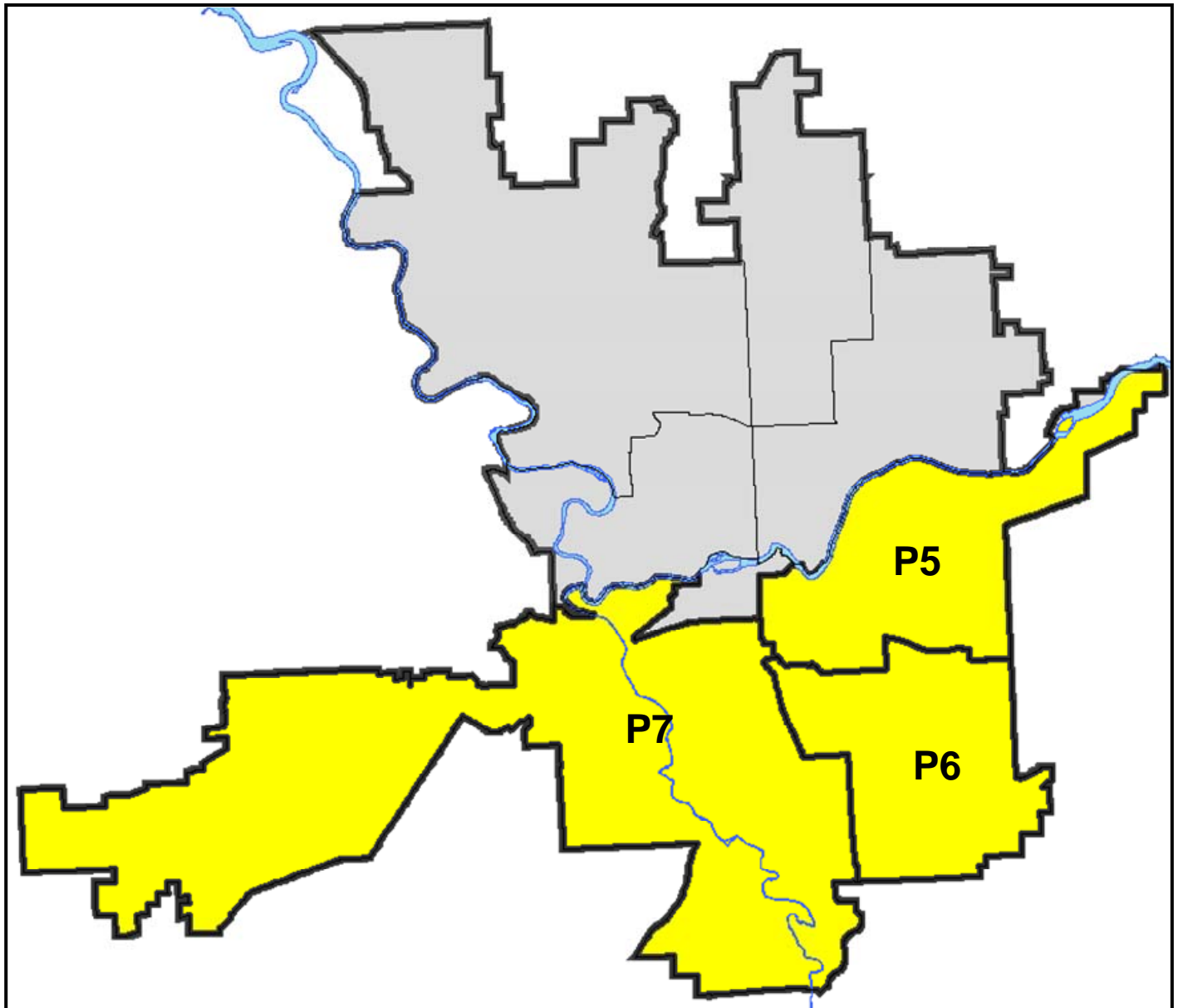
PSA Commander

Captain Tracie Meidl

South Central District (P5)

Southeast District (P6)

Southwest District (P7)



POLICE SUMMARY - Ending: Saturday, April 4, 2020

SOUTH PRECINCT (P5, P6, and P7)



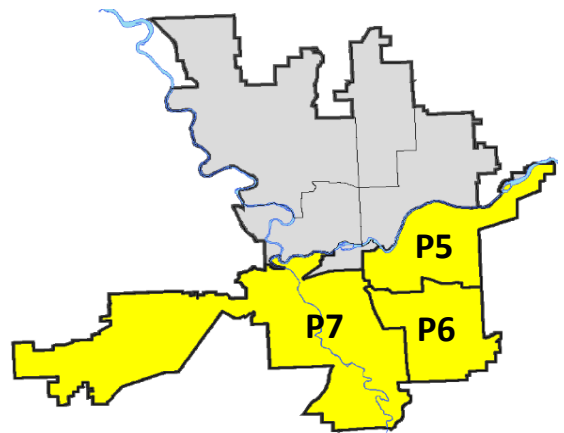
Preliminary IBR Counts

NIBRS Categories (Part 1 Selected)		7 Day Comparison			28 Day Comparison			YTD Comparison		
		Current	Prior	Percent	Current	Prior	Percent	Current	Prior	Percent
Violent	Criminal Homicide	0	0		0	0		0	1	-100.00%
	Rape	0	0		1	5	-80.00%	14	17	-17.65%
	Robbery - Commercial	0	0		1	3	-66.67%	5	1	400.00%
	Robbery - Person	1	2	-50.00%	4	2	100.00%	9	17	-47.06%
	Aggravated Assault - Non DV	3	1	200.00%	8	5	60.00%	28	39	-28.21%
	Aggravated Assault - DV	2	2	0.00%	4	7	-42.86%	31	28	10.71%
Violent Total:		6	5	20.00%	18	22	-18.18%	87	103	-15.53%
Property	Burglary - Residential	3	9	-66.67%	18	27	-33.33%	86	77	11.69%
	Burglary Garage	3	11	-72.73%	21	11	90.91%	46	44	4.55%
	Burglary Commercial	3	2	50.00%	9	14	-35.71%	41	42	-2.38%
	Larceny	38	67	-43.28%	195	213	-8.45%	702	630	11.43%
	Vehicle Theft	1	5	-80.00%	22	39	-43.59%	118	87	35.63%
	Arson	1	0		1	3	-66.67%	6	4	50.00%
Property Total:		49	94	-47.87%	266	307	-13.36%	999	884	13.01%
Preliminary Part 1 Crime Totals:		55	99	-44.44%	284	329	-13.68%	1086	987	10.03%
Current 7 Day Period:		3/29/2020 - 4/4/2020			Prior 7 Day Period:		3/22/2020 - 3/28/2020			
Current 28 Day Period:		3/8/2020 - 4/4/2020			Prior 28 Day Period:		2/9/2020 - 3/7/2020			
Current YTD Day Period:		1/1/2020 - 4/4/2020			Prior YTD Period:		1/1/2019 - 4/4/2019			

Prepared by SPD Crime Analysis Office - Monday, April 6, 2020

NOTE: SPD moved from UCR to the NIBRS reporting standard on 10/4/16 following the transition to a new RMS System. [Numbers on CompStat reports prior to this date should not be used as a comparison to those on this report.](#) Additional info on these reporting standards can be found on the FBI website: <https://ucr.fbi.gov/nibrs-overview>

This chart represents Preliminary counts of selected crime categories from Police Case Reports. Full statistical analysis to determine the confidence level of this data has not been performed. The % change columns on the preliminary counts differ from the percentage change on the NIBRS crime report, sometimes significantly. The CompStat report is designed for operational use and includes only selected NIBRS categories and coding less complex than full NIBRS rules. Official statistics for these and other NIBRS categories can be found on WASPC & FBI websites once available.



POLICE SUMMARY - Ending: Saturday, April 4, 2020



SE - South Central District (P5)

Preliminary IBR Counts

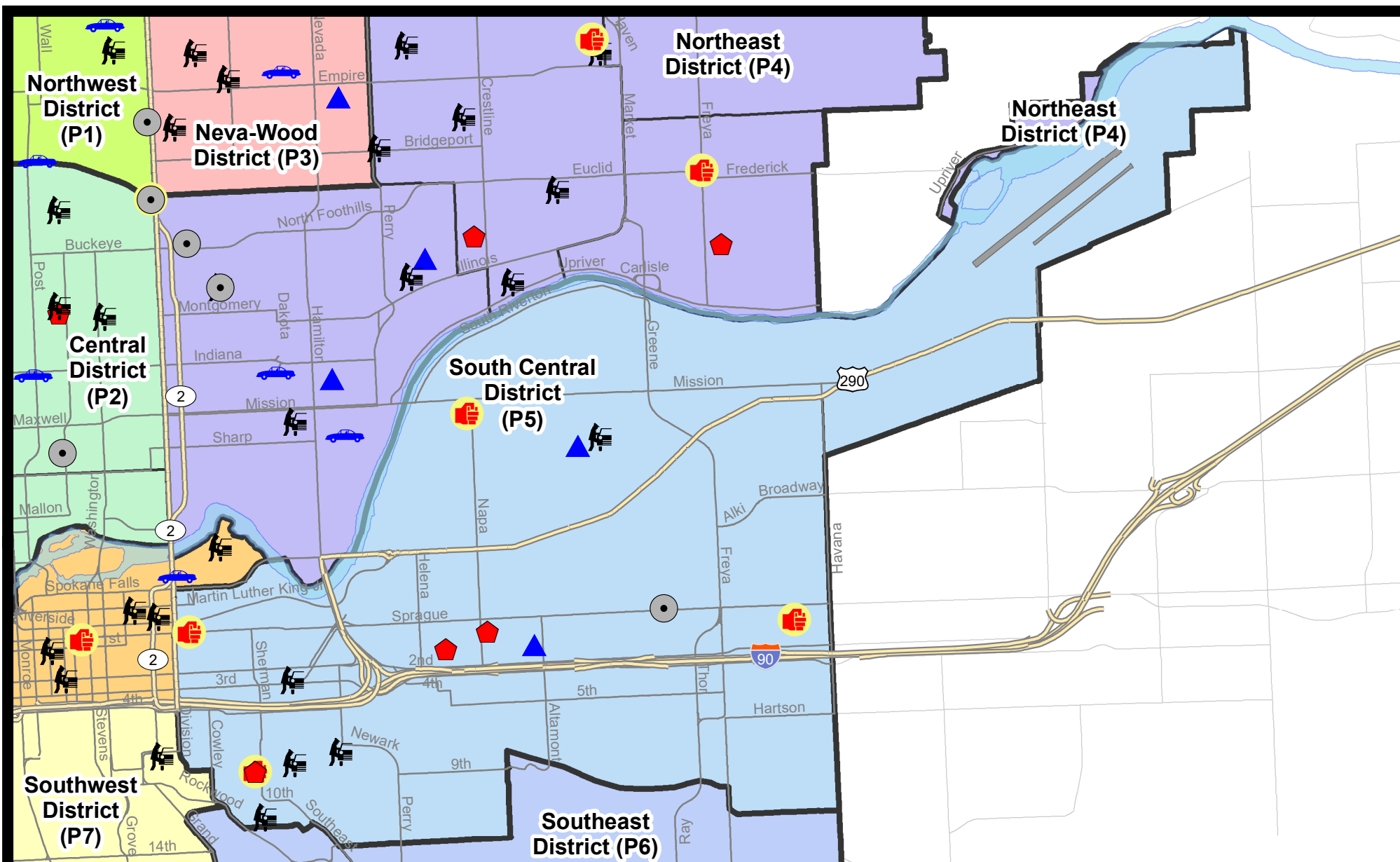
NIBRS Categories (Part 1 Selected)		7 Day Comparison			28 Day Comparison			YTD Comparison		
		Current	Prior	Percent	Current	Prior	Percent	Current	Prior	Percent
Violent	Criminal Homicide	0	0		0	0		0	1	-100.00%
	Rape	0	0		1	1	0.00%	3	5	-40.00%
	Robbery - Commercial	0	0		1	0		1	1	0.00%
	Robbery - Person	0	1	-100.00%	2	1	100.00%	3	7	-57.14%
	Aggravated Assault - Non DV	2	1	100.00%	4	4	0.00%	18	16	12.50%
	Aggravated Assault - DV	2	0		2	3	-33.33%	14	11	27.27%
Violent Total:		4	2	100.00%	10	9	11.11%	39	41	-4.88%
Property	Burglary - Residential	3	5	-40.00%	10	5	100.00%	31	19	63.16%
	Burglary Garage	2	1	100.00%	5	1	400.00%	9	8	12.50%
	Burglary Commercial	1	0		3	7	-57.14%	17	18	-5.56%
	Larceny	16	27	-40.74%	80	72	11.11%	266	236	12.71%
	Vehicle Theft	0	1	-100.00%	14	12	16.67%	48	44	9.09%
	Arson	0	0		0	2	-100.00%	4	3	33.33%
Property Total:		22	34	-35.29%	112	99	13.13%	375	328	14.33%
Preliminary Part 1 Crime Totals:		26	36	-27.78%	122	108	12.96%	414	369	12.20%
Current 7 Day Period:		3/29/2020 - 4/4/2020			Prior 7 Day Period:		3/22/2020 - 3/28/2020			
Current 28 Day Period:		3/8/2020 - 4/4/2020			Prior 28 Day Period:		2/9/2020 - 3/7/2020			
Current YTD Day Period:		1/1/2020 - 4/4/2020			Prior YTD Period:		1/1/2019 - 4/4/2019			

Prepared by SPD Crime Analysis Office - Monday, April 6, 2020

NOTE: SPD moved from UCR to the NIBRS reporting standard on 10/4/16 following the transition to a new RMS System. [Numbers on CompStat reports prior to this date should not be used as a comparison to those on this report.](#) Additional info on these reporting standards can be found on the FBI website: <https://ucr.fbi.gov/nibrs-overview>

This chart represents Preliminary counts of selected crime categories from Police Case Reports. Full statistical analysis to determine the confidence level of this data has not been performed. The % change columns on the preliminary counts differ from the percentage change on the NIBRS crime report, sometimes significantly. The CompStat report is designed for operational use and includes only selected NIBRS categories and coding less complex than full NIBRS rules. Official statistics for these and other NIBRS categories can be found on WASPC & FBI websites once available.





City of Spokane
South Central District (P5)
Selected
Crime Types
2020-03-29 to 2020-04-04

Prepared By:
Crime Analysis Unit
Spokane Police Department

Legend

NIBRS Events



Criminal Homicide



Rape



Robbery Commercial



Robbery Person



Aggravated Assault



Burglary Residential



Burglary Garage



Burglary Commercial



Vehicle Prowling



Vehicle Theft



Arson

Cases Represent LERMS Crime Codes

Points may indicate multiple events

Note: Veh Prowl is only Larceny category displayed



For Additional Information on Incidents
 pertaining to an Area, Trend, or Pattern
 Contact Information Analysis

0 0.2 0.4 0.6 0.8 1 Miles



THIS IS NOT A LEGAL DOCUMENT:
 The information shown on this map is compiled
 from various sources and is subject to constant
 revision. Information shown on this map should
 not be used to determine the location of facilities
 in relationship to property lines, section lines,
 streets, etc.

Sunday - Saturday

SE - South Central District (P5)

3/29/2020 TO 4/4/2020



A/C	Offense Statute	Address	Reported Date	Dist
<u>SPC5EC</u>				
C	ASSAULT 2D	E SPRAGUE AVE / S PINE ST	4/3/2020	P8
C	ASSAULT 3D WEAPON OR NEGLIGENT INJURY	400 E 8TH AVE	4/3/2020	P6
C	BURGLARY 1D FROM RESIDENCE	400 E 8TH AVE	4/3/2020	P6
C	BURGLARY 2D COMMERCIAL	3200 E SPRAGUE AVE	4/4/2020	P6
A	BURGLARY 2D GARAGE	2300 E PACIFIC AVE	4/1/2020	P6
C	HARASSMENT FELONY WEAPON INVOLVED	4100 E SPRAGUE AVE	4/3/2020	P6
A	MAIL THEFT	4000 E 5TH AVE	4/3/2020	P5
C	RESIDENTIAL BURGLARY	1700 E PACIFIC AVE	3/29/2020	P6
C	RESIDENTIAL BURGLARY	2000 E 1ST AVE	3/31/2020	P6
C	THEFT 2D ALL OTHER	1100 E NEWARK AVE	4/2/2020	P5
C	THEFT 2D FROM MOTOR VEHICLE	700 E 8TH AVE	4/1/2020	P5
C	THEFT 3D ALL OTHER	3200 E TRENT AVE	3/31/2020	P5
C	THEFT 3D ALL OTHER	2000 E 1ST AVE	3/31/2020	P6
C	THEFT 3D ALL OTHER	300 E SPRAGUE AVE	4/3/2020	P5
C	THEFT 3D ALL OTHER	3600 E SPRAGUE AVE	4/4/2020	P5
C	THEFT 3D CITY SHOPLIFTING	100 S DIVISION ST	3/29/2020	P8
C	THEFT 3D FROM MOTOR VEHICLE	700 S ARTHUR ST	3/31/2020	P5
A	THEFT 3D FROM MOTOR VEHICLE	700 E 3RD AVE	4/2/2020	P5
C	THEFT 3D FROM MOTOR VEHICLE	500 E 11TH AVE	4/3/2020	P5
C	THEFT 3D SHOPLIFTING	400 S THOR ST	4/1/2020	P5
<u>SPC5GP</u>				
C	ASSAULT 4D WEAPON	1900 E SINTO AVE	4/2/2020	P5
C	BURGLARY 2D FENCED AREA	2100 E BROADWAY AVE	3/31/2020	P6
A	BURGLARY 2D GARAGE	2600 E BOONE AVE	3/30/2020	P5
C	THEFT 2D ALL OTHER	1900 E MISSION AVE	4/3/2020	P5
C	THEFT 2D FROM MOTOR VEHICLE	2800 E BOONE AVE	4/4/2020	P5
C	THEFT 3D ALL OTHER	1900 E SHARP AVE	4/3/2020	P5

POLICE SUMMARY - Ending: Saturday, April 4, 2020



SE - Southeast District (P6)

Preliminary IBR Counts

NIBRS Categories (Part 1 Selected)		7 Day Comparison			28 Day Comparison			YTD Comparison		
		Current	Prior	Percent	Current	Prior	Percent	Current	Prior	Percent
Violent	Criminal Homicide	0	0		0	0		0	0	
	Rape	0	0		0	0		2	4	-50.00%
	Robbery - Commercial	0	0		0	1	-100.00%	2	0	
	Robbery - Person	0	1	-100.00%	1	0		3	3	0.00%
	Aggravated Assault - Non DV	0	0		1	0		2	7	-71.43%
	Aggravated Assault - DV	0	1	-100.00%	1	3	-66.67%	10	6	66.67%
Violent Total:		0	2	-100.00%	3	4	-25.00%	19	20	-5.00%
Property	Burglary - Residential	0	2	-100.00%	3	11	-72.73%	23	14	64.29%
	Burglary Garage	1	4	-75.00%	8	8	0.00%	20	16	25.00%
	Burglary Commercial	1	1	0.00%	3	0		4	4	0.00%
	Larceny	10	19	-47.37%	47	45	4.44%	153	125	22.40%
	Vehicle Theft	0	0		2	7	-71.43%	19	14	35.71%
	Arson	0	0		0	0		0	1	-100.00%
Property Total:		12	26	-53.85%	63	71	-11.27%	219	174	25.86%
Preliminary Part 1 Crime Totals:		12	28	-57.14%	66	75	-12.00%	238	194	22.68%
Current 7 Day Period:		3/29/2020 - 4/4/2020			Prior 7 Day Period:		3/22/2020 - 3/28/2020			
Current 28 Day Period:		3/8/2020 - 4/4/2020			Prior 28 Day Period:		2/9/2020 - 3/7/2020			
Current YTD Day Period:		1/1/2020 - 4/4/2020			Prior YTD Period:		1/1/2019 - 4/4/2019			

Prepared by SPD Crime Analysis Office - Monday, April 6, 2020

NOTE: SPD moved from UCR to the NIBRS reporting standard on 10/4/16 following the transition to a new RMS System. [Numbers on CompStat reports prior to this date should not be used as a comparison to those on this report.](#) Additional info on these reporting standards can be found on the FBI website: <https://ucr.fbi.gov/nibrs-overview>

This chart represents Preliminary counts of selected crime categories from Police Case Reports. Full statistical analysis to determine the confidence level of this data has not been performed. The % change columns on the preliminary counts differ from the percentage change on the NIBRS crime report, sometimes significantly. The CompStat report is designed for operational use and includes only selected NIBRS categories and coding less complex than full NIBRS rules. Official statistics for these and other NIBRS categories can be found on WASPC & FBI websites once available.



Sunday - Saturday

SE - Southeast District (P6)

3/29/2020 TO 4/4/2020



<u>A/C</u>	<u>Offense Statute</u>	<u>Address</u>	<u>Reported Date</u>	<u>Dist</u>
<u>SPC6LH</u>				
C	BURGLARY 2D COMMERCIAL	3500 E 18TH AVE	3/31/2020	P6
C	THEFT 2D FROM BUILDING	2900 S MT VERNON ST	3/31/2020	P6
C	THEFT 3D ALL OTHER	2700 E 37TH AVE	4/3/2020	P6
<u>SPC6RW</u>				
C	THEFT 2D ALL OTHER	2400 S GRAND BLVD	3/29/2020	P6
A	THEFT 3D FROM MOTOR VEHICLE	400 E 22ND AVE	4/4/2020	P6
<u>SPC6SG</u>				
C	BURGLARY 2D GARAGE	5200 S FERRALL ST	3/30/2020	P6
C	THEFT 2D ALL OTHER	3300 E 55TH AVE	4/4/2020	P6
C	THEFT 2D FROM MOTOR VEHICLE	2700 E 53RD AVE	4/3/2020	P6
C	THEFT 3D FROM MOTOR VEHICLE	4400 S REGAL ST	4/1/2020	P6
A	THEFT 3D FROM MOTOR VEHICLE	3200 E 55TH AVE	4/2/2020	P6
C	THEFT 3D FROM MOTOR VEHICLE	3200 E 55TH AVE	4/2/2020	P6
C	THEFT 3D SHOPLIFTING	4500 S REGAL ST	3/30/2020	P6

POLICE SUMMARY - Ending: Saturday, April 4, 2020



SW - Southwest District (P7)

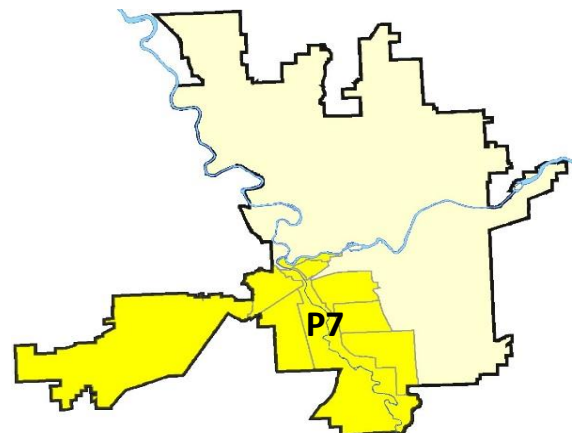
Preliminary IBR Counts

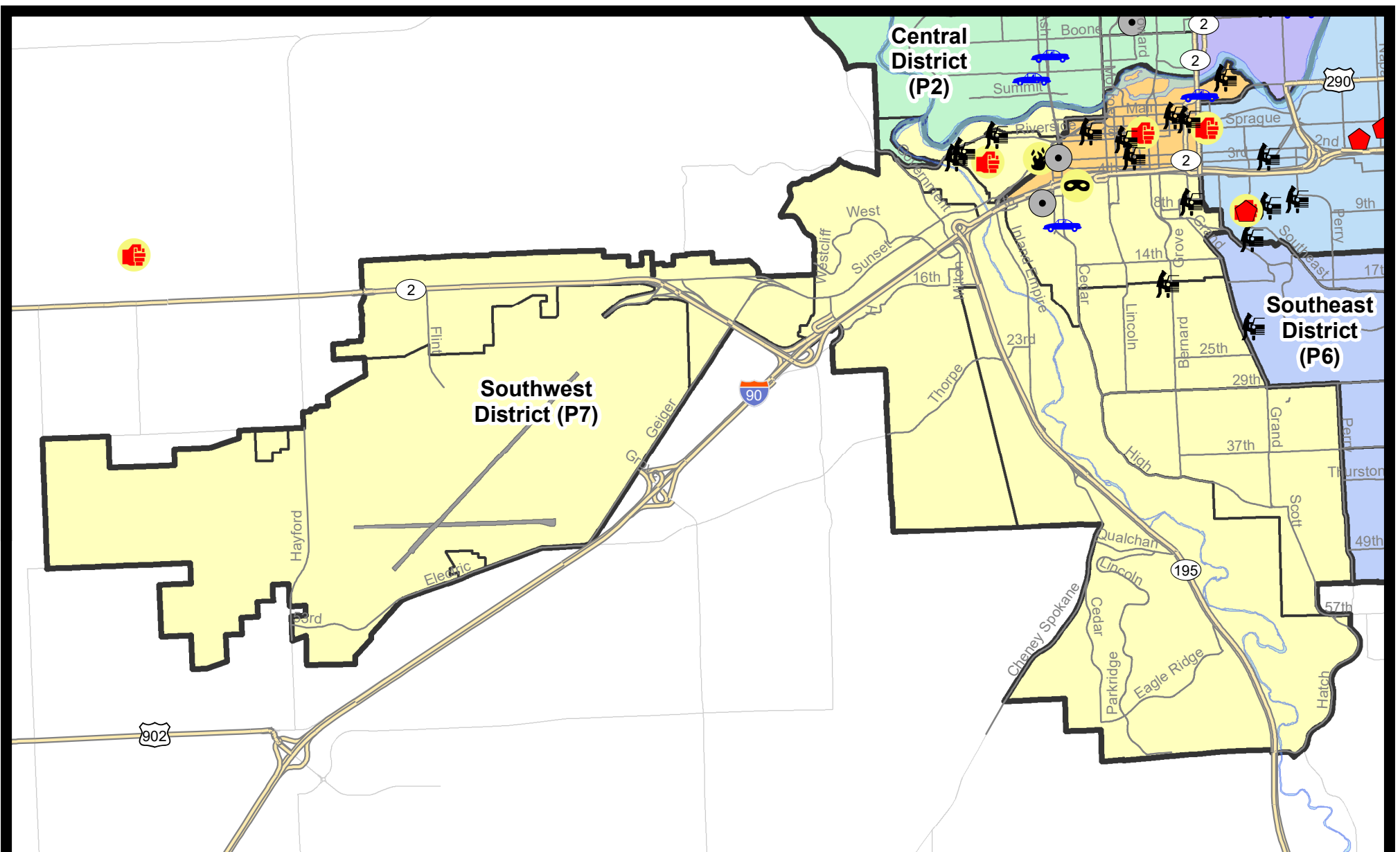
NIBRS Categories (Part 1 Selected)		7 Day Comparison			28 Day Comparison			YTD Comparison		
		Current	Prior	Percent	Current	Prior	Percent	Current	Prior	Percent
Violent	Criminal Homicide	0	0		0	0		0	0	
	Rape	0	0		0	4	-100.00%	9	8	12.50%
	Robbery - Commercial	0	0		0	2	-100.00%	2	0	
	Robbery - Person	1	0		1	1	0.00%	3	7	-57.14%
	Aggravated Assault - Non DV	1	0		3	1	200.00%	8	16	-50.00%
	Aggravated Assault - DV	0	1	-100.00%	1	1	0.00%	7	11	-36.36%
Violent Total:		2	1	100.00%	5	9	-44.44%	29	42	-30.95%
Property	Burglary - Residential	0	2	-100.00%	5	11	-54.55%	32	44	-27.27%
	Burglary Garage	0	6	-100.00%	8	2	300.00%	17	20	-15.00%
	Burglary Commercial	1	1	0.00%	3	7	-57.14%	20	20	0.00%
	Larceny	12	21	-42.86%	68	96	-29.17%	283	269	5.20%
	Vehicle Theft	1	4	-75.00%	6	20	-70.00%	51	29	75.86%
	Arson	1	0		1	1	0.00%	2	0	
Property Total:		15	34	-55.88%	91	137	-33.58%	405	382	6.02%
Preliminary Part 1 Crime Totals:		17	35	-51.43%	96	146	-34.25%	434	424	2.36%
Current 7 Day Period:		3/29/2020 - 4/4/2020			Prior 7 Day Period:		3/22/2020 - 3/28/2020			
Current 28 Day Period:		3/8/2020 - 4/4/2020			Prior 28 Day Period:		2/9/2020 - 3/7/2020			
Current YTD Day Period:		1/1/2020 - 4/4/2020			Prior YTD Period:		1/1/2019 - 4/4/2019			

Prepared by SPD Crime Analysis Office - Monday, April 6, 2020

NOTE: SPD moved from UCR to the NIBRS reporting standard on 10/4/16 following the transition to a new RMS System. [Numbers on CompStat reports prior to this date should not be used as a comparison to those on this report.](#) Additional info on these reporting standards can be found on the FBI website: <https://ucr.fbi.gov/nibrs-overview>

This chart represents Preliminary counts of selected crime categories from Police Case Reports. Full statistical analysis to determine the confidence level of this data has not been performed. The % change columns on the preliminary counts differ from the percentage change on the NIBRS crime report, sometimes significantly. The CompStat report is designed for operational use and includes only selected NIBRS categories and coding less complex than full NIBRS rules. Official statistics for these and other NIBRS categories can be found on WASPC & FBI websites once available.





City of Spokane
Southwest District (P7)
Selected
Crime Types
2020-03-29 to 2020-04-04
 Prepared By:
 Crime Analysis Unit
 Spokane Police Department

Legend

NIBRS Events

- | | | | |
|-------------------|--------------------|----------------------|---------------------|
| Criminal Homicide | Robbery Commercial | Aggravated Assault | Burglary Commercial |
| Rape | Robbery Person | Burglary Residential | Vehicle Prowling |
| | | Burglary Garage | Vehicle Theft |
| | | | Arson |

Cases Represent LERMS Crime Codes
 Points may indicate multiple events
 Note: Veh Prowl is only Larceny category displayed



For Additional Information on Incidents
 pertaining to an Area, Trend, or Pattern
 Contact Information Analysis

0 0.2 0.4 0.6 0.8 1 1.2 1.4 1.6 Miles



THIS IS NOT A LEGAL DOCUMENT:
 The information shown on this map is compiled
 from various sources and is subject to constant
 revision. Information shown on this map should
 not be used to determine the location of facilities
 in relationship to property lines, section lines,
 streets, etc.



Sunday - Saturday

SE - Southwest District (P7)

3/29/2020 TO 4/4/2020



<u>A/C</u>	<u>Offense Statute</u>	<u>Address</u>	<u>Reported Date</u>	<u>Dist</u>
<u>SPD7BA</u>				
C	ARSON 2D	1700 W 2ND AVE	4/3/2020	P7
C	HARASSMENT FELONY WEAPON INVOLVED	W 2ND AVE / S SPRUCE ST	4/4/2020	P7
C	THEFT 2D FROM MOTOR VEHICLE	2100 W RIVERSIDE AVE	4/2/2020	P7
C	THEFT 3D FROM BUILDING	2000 W SUNSET BLVD	3/31/2020	P7
C	THEFT 3D FROM BUILDING	2100 W 2ND AVE	4/2/2020	P7
C	THEFT 3D FROM MOTOR VEHICLE	100 S COEUR D ALENE ST	3/31/2020	P7
C	THEFT 3D FROM MOTOR VEHICLE	100 S COEUR D ALENE ST	4/2/2020	P7
C	THEFT 3D VEHICLE PARTS AND ACCESSORIES	100 S MAPLE ST	3/31/2020	P7
<u>SPD7CH</u>				
A	BURGLARY 2D COMMERCIAL	1700 W 7TH AVE	3/31/2020	P7
C	ROBBERY 2D PERSON	1300 W 5TH AVE	4/3/2020	P7
C	THEFT 2D FROM BUILDING	700 S LINCOLN ST	4/3/2020	P7
C	THEFT 3D FROM MOTOR VEHICLE	100 W 8TH AVE	3/29/2020	P7
C	THEFT 3D SHOPLIFTING	1500 W 10TH AVE	3/31/2020	P7
C	THEFT OF MOTOR VEHICLE	1500 W 9TH AVE	4/3/2020	P7
<u>SPD7CS</u>				
C	THEFT 2D FROM BUILDING	3900 S TEKOA ST	3/31/2020	P7
<u>SPD7MC</u>				
C	THEFT 3D FROM MOTOR VEHICLE	400 W 17TH AVE	3/29/2020	P7
<u>SPD7WH</u>				
C	THEFT 3D FROM BUILDING	2700 W SUNSET BLVD	3/31/2020	P7

SPOKANE POLICE DEPARTMENT

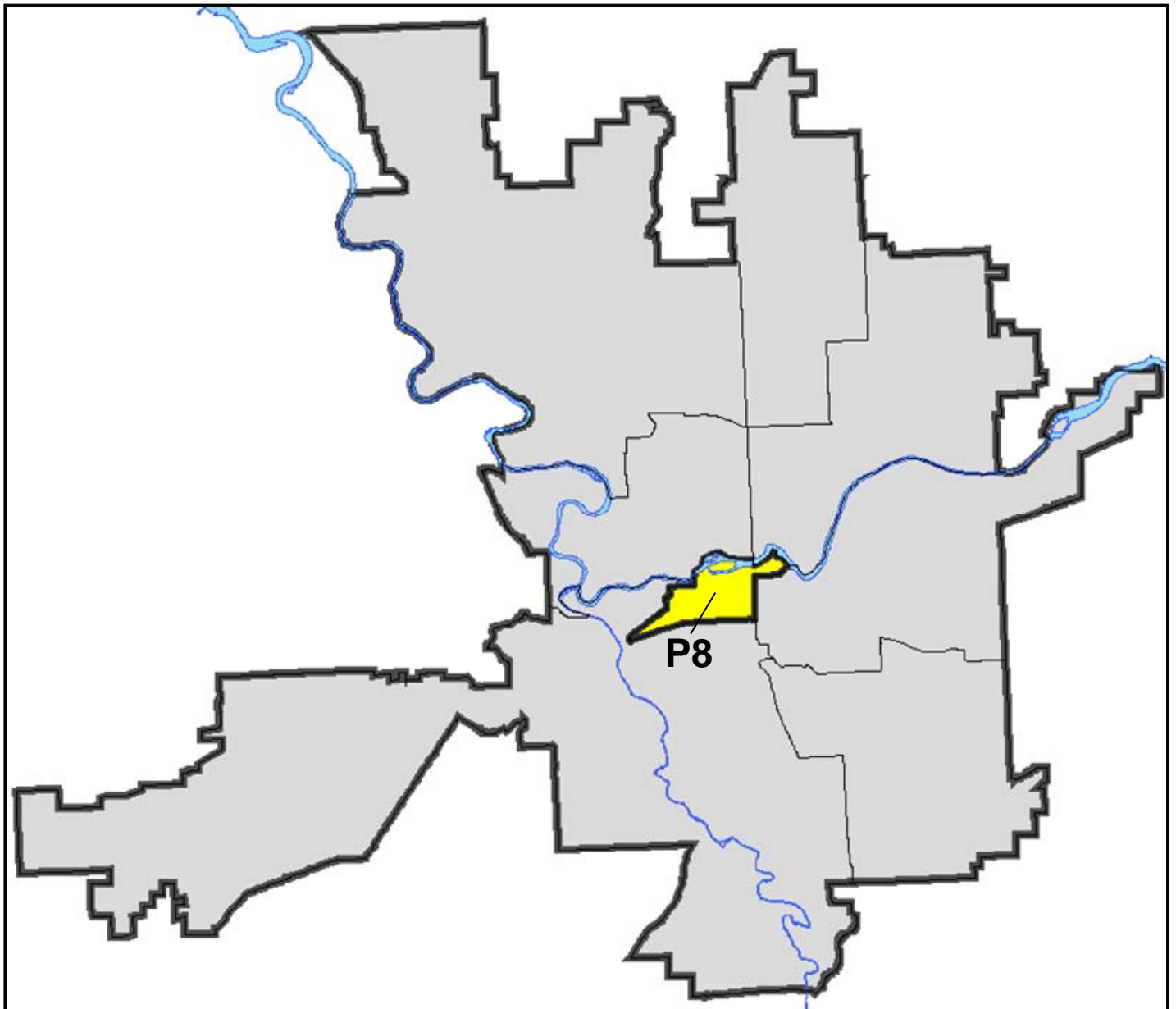
DOWNTOWN

Police Service Area



PSA Commander

Captain David Singley



POLICE SUMMARY - Ending: Saturday, April 4, 2020

DOWNTOWN PRECINCT (P8)



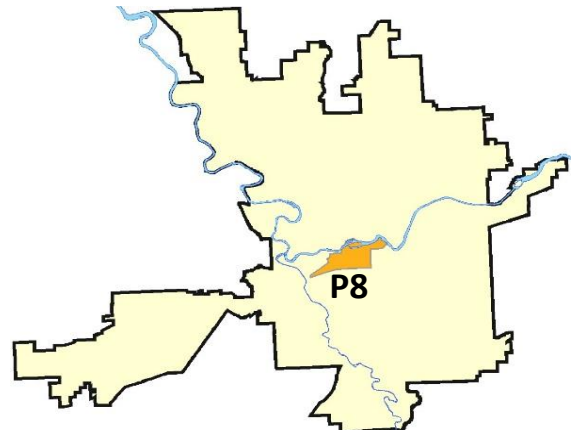
Preliminary IBR Counts

NIBRS Categories (Part 1 Selected)		7 Day Comparison			28 Day Comparison			YTD Comparison		
		Current	Prior	Percent	Current	Prior	Percent	Current	Prior	Percent
Violent	Criminal Homicide	0	0		0	0		0	0	
	Rape	0	1	-100.00%	1	1	0.00%	2	5	-60.00%
	Robbery - Commercial	0	0		0	1	-100.00%	2	1	100.00%
	Robbery - Person	0	0		3	1	200.00%	7	9	-22.22%
	Aggravated Assault - Non DV	0	2	-100.00%	2	8	-75.00%	19	17	11.76%
	Aggravated Assault - DV	1	0		1	3	-66.67%	6	5	20.00%
Violent Total:		1	3	-66.67%	7	14	-50.00%	36	37	-2.70%
Property	Burglary - Residential	0	0		0	1	-100.00%	3	5	-40.00%
	Burglary Garage	0	0		0	0		0	0	
	Burglary Commercial	1	4	-75.00%	8	4	100.00%	31	15	106.67%
	Larceny	11	9	22.22%	39	81	-51.85%	217	202	7.43%
	Vehicle Theft	1	0		4	4	0.00%	20	12	66.67%
	Arson	0	0		0	1	-100.00%	3	2	50.00%
Property Total:		13	13	0.00%	51	91	-43.96%	274	236	16.10%
Preliminary Part 1 Crime Totals:		14	16	-12.50%	58	105	-44.76%	310	273	13.55%
Current 7 Day Period:		3/29/2020 - 4/4/2020			Prior 7 Day Period:		3/22/2020 - 3/28/2020			
Current 28 Day Period:		3/8/2020 - 4/4/2020			Prior 28 Day Period:		2/9/2020 - 3/7/2020			
Current YTD Day Period:		1/1/2020 - 4/4/2020			Prior YTD Period:		1/1/2019 - 4/4/2019			

Prepared by SPD Crime Analysis Office - Monday, April 6, 2020

NOTE: SPD moved from UCR to the NIBRS reporting standard on 10/4/16 following the transition to a new RMS System. [Numbers on CompStat reports prior to this date should not be used as a comparison to those on this report.](#) Additional info on these reporting standards can be found on the FBI website: <https://ucr.fbi.gov/nibrs-overview>

This chart represents Preliminary counts of selected crime categories from Police Case Reports. Full statistical analysis to determine the confidence level of this data has not been performed. The % change columns on the preliminary counts differ from the percentage change on the NIBRS crime report, sometimes significantly. The CompStat report is designed for operational use and includes only selected NIBRS categories and coding less complex than full NIBRS rules. Official statistics for these and other NIBRS categories can be found on WASPC & FBI websites once available.



Sunday - Saturday

SW - Downtown District (P8)

3/29/2020 TO 4/4/2020



<u>A/C</u>	<u>Offense Statute</u>	<u>Address</u>	<u>Reported Date</u>	<u>Dist</u>
<u>SPD8RS</u>				
C	ASSAULT 2D	500 W SPRAGUE AVE	4/3/2020	P7
C	BURGLARY 2D COMMERCIAL	1500 W 2ND AVE	3/29/2020	P8
C	IBR Purposes Only - Theft From Motor Vehicle	1100 W SPRAGUE AVE	3/30/2020	P8
C	THEFT 1D ALL OTHER	1300 W 3RD AVE	4/2/2020	P8
C	THEFT 2D ALL OTHER	500 N HOWARD ST	4/2/2020	P8
C	THEFT 2D FROM MOTOR VEHICLE	0 W RIVERSIDE AVE	3/29/2020	P8
C	THEFT 3D ALL OTHER	100 S MADISON ST	4/2/2020	P8
C	THEFT 3D ALL OTHER	500 N HOWARD ST	4/3/2020	P8
C	THEFT 3D FROM BUILDING	900 W RIVERSIDE AVE	4/4/2020	P8
C	THEFT 3D FROM MOTOR VEHICLE	600 N RIVERPOINT BLVD	3/30/2020	P8
C	THEFT 3D FROM MOTOR VEHICLE	W 2ND AVE / S WALL ST	3/30/2020	P8
A	THEFT 3D FROM MOTOR VEHICLE	100 S POST ST	3/31/2020	P8
C	THEFT 3D FROM MOTOR VEHICLE	200 W MAIN AVE	4/3/2020	P8
C	THEFT OF MOTOR VEHICLE	0 E OLIVE AVE	4/2/2020	P8

POLICE SUMMARY - Ending: Saturday, April 4, 2020



Other Jurisdiction or Unk District

Preliminary IBR Counts

NIBRS Categories (Part 1 Selected)		7 Day Comparison			28 Day Comparison			YTD Comparison		
		Current	Prior	Percent	Current	Prior	Percent	Current	Prior	Percent
Violent	Criminal Homicide	0	0		0	0		0	0	
	Rape	0	0		0	0		0	3	-100.00%
	Robbery - Commercial	0	0		1	0		1	0	
	Robbery - Person	0	0		0	0		0	0	
	Aggravated Assault - Non DV	1	0		1	0		2	2	0.00%
	Aggravated Assault - DV	0	0		0	0		1	1	0.00%
Violent Total:		1	0		2	0		4	6	-33.33%
Property	Burglary - Residential	0	0		0	0		0	0	
	Burglary Garage	0	0		0	0		0	0	
	Burglary Commercial	0	0		0	0		0	1	-100.00%
	Larceny	0	0		0	2	-100.00%	6	4	50.00%
	Vehicle Theft	0	0		0	0		0	2	-100.00%
	Arson	0	0		0	1	-100.00%	1	0	
Property Total:		0	0		0	3	-100.00%	7	7	0.00%
Preliminary Part 1 Crime Totals:		1	0		2	3	-33.33%	11	13	-15.38%
Current 7 Day Period:		3/29/2020 - 4/4/2020			Prior 7 Day Period:		3/22/2020 - 3/28/2020			
Current 28 Day Period:		3/8/2020 - 4/4/2020			Prior 28 Day Period:		2/9/2020 - 3/7/2020			
Current YTD Day Period:		1/1/2020 - 4/4/2020			Prior YTD Period:		1/1/2019 - 4/4/2019			

Prepared by SPD Crime Analysis Office - Monday, April 6, 2020

NOTE: SPD moved from UCR to the NIBRS reporting standard on 10/4/16 following the transition to a new RMS System. [Numbers on CompStat reports prior to this date should not be used as a comparison to those on this report.](#) Additional info on these reporting standards can be found on the FBI website: <https://ucr.fbi.gov/nibrs-overview>

This chart represents Preliminary counts of selected crime categories from Police Case Reports. Full statistical analysis to determine the confidence level of this data has not been performed. The % change columns on the preliminary counts differ from the percentage change on the NIBRS crime report, sometimes significantly. The CompStat report is designed for operational use and includes only selected NIBRS categories and coding less complex than full NIBRS rules. Official statistics for these and other NIBRS categories can be found on WASPC & FBI websites once available.

Sunday - Saturday

3/29/2020 TO 4/4/2020

Other Jurisdiction/Unk District



A/C **Offense Statute**

Address

Reported Date

Dist

Airway Height

C DRIVE BY SHOOTING

S LAWSON ST / W 8TH AVE

4/2/2020

Oth