

# SPOKANE POLICE DEPARTMENT

## PRELIMINARY CITYWIDE **IBR** CRIME REPORT



### Preliminary IBR Counts

CHIEF OF POLICE

Craig Meidl

Period Ending: Saturday, March 14, 2020

NIBRS Categories (Part 1 Selected)		7 Day Comparison			28 Day Comparison			YTD Comparison		
		Current	Prior	Percent	Current	Prior	Percent	Current	Prior	Percent
Violent	Criminal Homicide	0	0		0	1	-100.00%	1	1	0.00%
	Rape	0	6	-100.00%	11	11	0.00%	32	57	-43.86%
	Robbery - Commercial	4	3	33.33%	13	5	160.00%	22	17	29.41%
	Robbery - Person	3	4	-25.00%	13	19	-31.58%	42	39	7.69%
	Aggravated Assault - Non DV	4	8	-50.00%	29	33	-12.12%	77	101	-23.76%
	Aggravated Assault - DV	5	4	25.00%	17	26	-34.62%	67	60	11.67%
Violent Total:		16	25	-36.00%	83	95	-12.63%	241	275	-12.36%
Property	Burglary - Residential	12	12	0.00%	59	58	1.72%	163	166	-1.81%
	Burglary Garage	9	7	28.57%	37	30	23.33%	87	98	-11.22%
	Burglary Commercial	10	5	100.00%	31	46	-32.61%	98	82	19.51%
	Larceny	116	175	-33.71%	678	779	-12.97%	1904	1800	5.78%
	Vehicle Theft	23	22	4.55%	94	121	-22.31%	300	252	19.05%
	Arson	0	2	-100.00%	5	6	-16.67%	13	8	62.50%
Property Total:		170	223	-23.77%	904	1040	-13.08%	2565	2406	6.61%
Preliminary Part 1 Crime Totals:		186	248	-25.00%	987	1135	-13.04%	2806	2681	4.66%
Current 7 Day Period:		3/8/2020 - 3/14/2020			Prior 7 Day Period:		3/1/2020 - 3/7/2020			
Current 28 Day Period:		2/16/2020 - 3/14/2020			Prior 28 Day Period:		1/19/2020 - 2/15/2020			
Current YTD Day Period:		1/1/2020 - 3/14/2020			Prior YTD Period:		1/1/2019 - 3/14/2019			

Prepared by SPD Crime Analysis Office - Monday, March 16, 2020

**NOTE:** SPD moved from UCR to the NIBRS reporting standard on 10/4/16 following the transition to a new RMS System. [Numbers on CompStat reports prior to this date should not be used as a comparison to those on this report.](#) Additional info on these reporting standards can be found on the FBI website: <https://ucr.fbi.gov/nibrs-overview>

This chart represents Preliminary counts of selected crime categories from Police Case Reports. Full statistical analysis to determine the confidence level of this data has not been performed. The % change columns on the preliminary counts differ from the percentage change on the NIBRS crime report, sometimes significantly. The CompStat report is designed for operational use and includes only selected NIBRS categories and coding less complex than full NIBRS rules. Official statistics for these and other NIBRS categories can be found on WASPC & FBI websites once available.



# SPOKANE POLICE DEPARTMENT



## **NORTH**

## **Police Service Area**

### PSA Commander

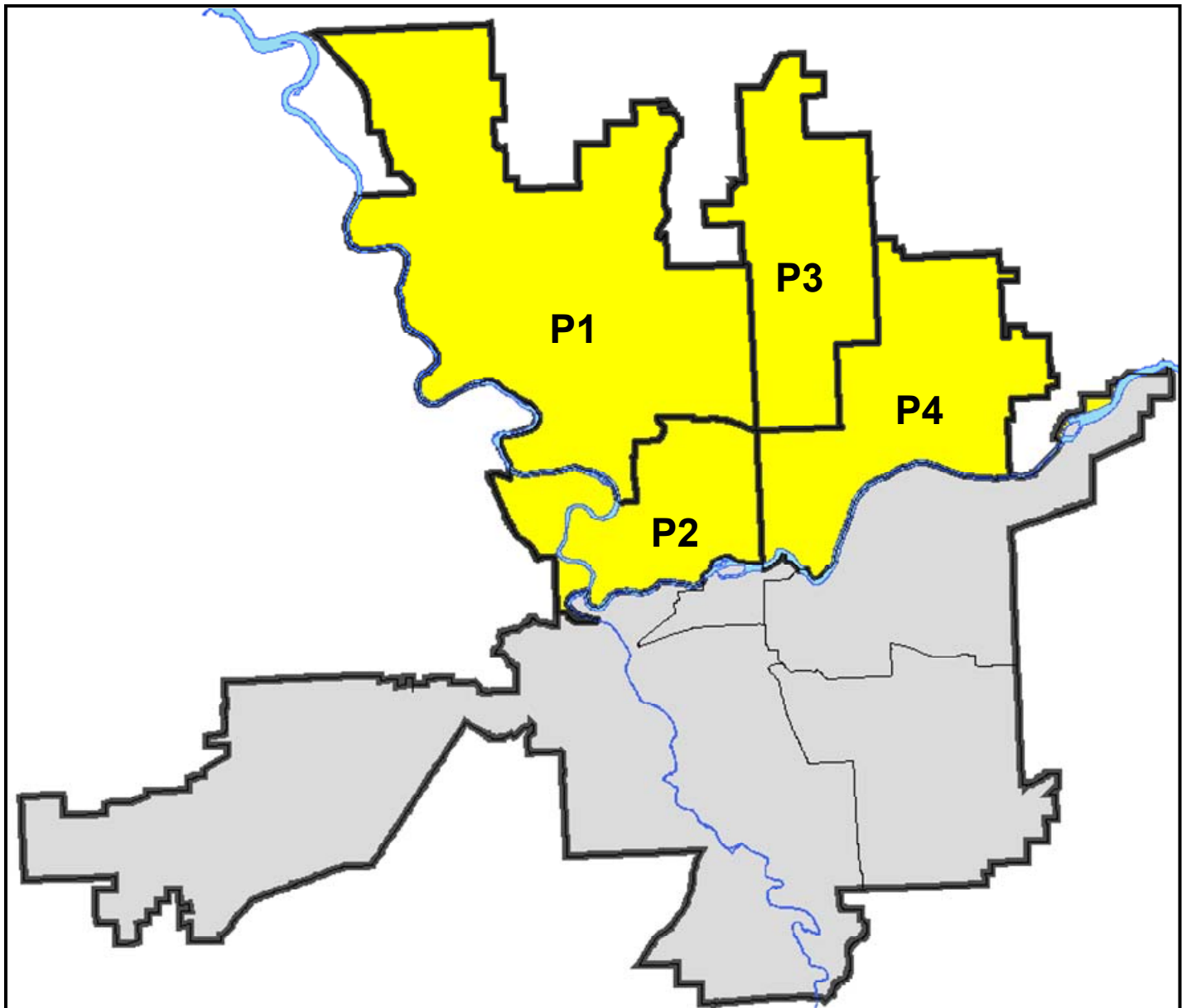
**Captain Mark Griffiths**

**Northwest District (P1)**

**Central District (P2)**

**Neva-Wood District (P3)**

**Northeast District (P4)**



POLICE SUMMARY - Ending: Saturday, March 14, 2020

## ***NORTH PRECINCT (P1, P2, P3, and P4)***



### Preliminary IBR Counts

NIBRS Categories (Part 1 Selected)		7 Day Comparison			28 Day Comparison			YTD Comparison		
		Current	Prior	Percent	Current	Prior	Percent	Current	Prior	Percent
Violent	Criminal Homicide	0	0		0	1	-100.00%	1	0	
	Rape	0	5	-100.00%	6	8	-25.00%	18	36	-50.00%
	Robbery - Commercial	3	2	50.00%	8	3	166.67%	15	15	0.00%
	Robbery - Person	2	3	-33.33%	10	14	-28.57%	32	18	77.78%
	Aggravated Assault - Non DV	3	5	-40.00%	19	11	72.73%	38	55	-30.91%
	Aggravated Assault - DV	5	3	66.67%	10	11	-9.09%	34	34	0.00%
Violent Total:		13	18	-27.78%	53	48	10.42%	138	158	-12.66%
Property	Burglary - Residential	10	6	66.67%	35	29	20.69%	90	101	-10.89%
	Burglary Garage	5	6	-16.67%	25	20	25.00%	58	65	-10.77%
	Burglary Commercial	6	4	50.00%	14	18	-22.22%	39	36	8.33%
	Larceny	75	112	-33.04%	403	483	-16.56%	1176	1187	-0.93%
	Vehicle Theft	13	11	18.18%	56	73	-23.29%	179	182	-1.65%
	Arson	0	0		1	1	0.00%	4	3	33.33%
Property Total:		109	139	-21.58%	534	624	-14.42%	1546	1574	-1.78%
Preliminary Part 1 Crime Totals:		122	157	-22.29%	587	672	-12.65%	1684	1732	-2.77%
Current 7 Day Period:		3/8/2020 - 3/14/2020			Prior 7 Day Period:		3/1/2020 - 3/7/2020			
Current 28 Day Period:		2/16/2020 - 3/14/2020			Prior 28 Day Period:		1/19/2020 - 2/15/2020			
Current YTD Day Period:		1/1/2020 - 3/14/2020			Prior YTD Period:		1/1/2019 - 3/14/2019			

Prepared by SPD Crime Analysis Office - Monday, March 16, 2020

**NOTE:** SPD moved from UCR to the NIBRS reporting standard on 10/4/16 following the transition to a new RMS System. [Numbers on CompStat reports prior to this date should not be used as a comparison to those on this report.](#) Additional info on these reporting standards can be found on the FBI website: <https://ucr.fbi.gov/nibrs-overview>

This chart represents Preliminary counts of selected crime categories from Police Case Reports. Full statistical analysis to determine the confidence level of this data has not been performed. The % change columns on the preliminary counts differ from the percentage change on the NIBRS crime report, sometimes significantly. The CompStat report is designed for operational use and includes only selected NIBRS categories and coding less complex than full NIBRS rules. Official statistics for these and other NIBRS categories can be found on WASPC & FBI websites once available.



POLICE SUMMARY - Ending: Saturday, March 14, 2020



## NW - Northwest District (P1)

### Preliminary IBR Counts

NIBRS Categories (Part 1 Selected)		7 Day Comparison			28 Day Comparison			YTD Comparison		
		Current	Prior	Percent	Current	Prior	Percent	Current	Prior	Percent
<b>Violent</b>	Criminal Homicide	0	0		0	0		0	0	
	Rape	0	3	-100.00%	3	0		5	8	-37.50%
	Robbery - Commercial	0	0		0	0		0	2	-100.00%
	Robbery - Person	0	1	-100.00%	2	1	100.00%	4	3	33.33%
	Aggravated Assault - Non DV	0	3	-100.00%	5	1	400.00%	8	5	60.00%
	Aggravated Assault - DV	2	0		2	4	-50.00%	9	12	-25.00%
<b>Violent Total:</b>		2	7	-71.43%	12	6	100.00%	26	30	-13.33%
<b>Property</b>	Burglary - Residential	3	2	50.00%	9	5	80.00%	19	24	-20.83%
	Burglary Garage	4	3	33.33%	13	9	44.44%	25	18	38.89%
	Burglary Commercial	1	0		3	0		5	5	0.00%
	Larceny	12	18	-33.33%	69	83	-16.87%	210	203	3.45%
	Vehicle Theft	2	1	100.00%	4	10	-60.00%	20	24	-16.67%
	Arson	0	0		0	1	-100.00%	3	0	
<b>Property Total:</b>		22	24	-8.33%	98	108	-9.26%	282	274	2.92%
<b>Preliminary Part 1 Crime Totals:</b>		24	31	-22.58%	110	114	-3.51%	308	304	1.32%
<b>Current 7 Day Period:</b>		3/8/2020 - 3/14/2020			<b>Prior 7 Day Period:</b>		3/1/2020 - 3/7/2020			
<b>Current 28 Day Period:</b>		2/16/2020 - 3/14/2020			<b>Prior 28 Day Period:</b>		1/19/2020 - 2/15/2020			
<b>Current YTD Day Period:</b>		1/1/2020 - 3/14/2020			<b>Prior YTD Period:</b>		1/1/2019 - 3/14/2019			

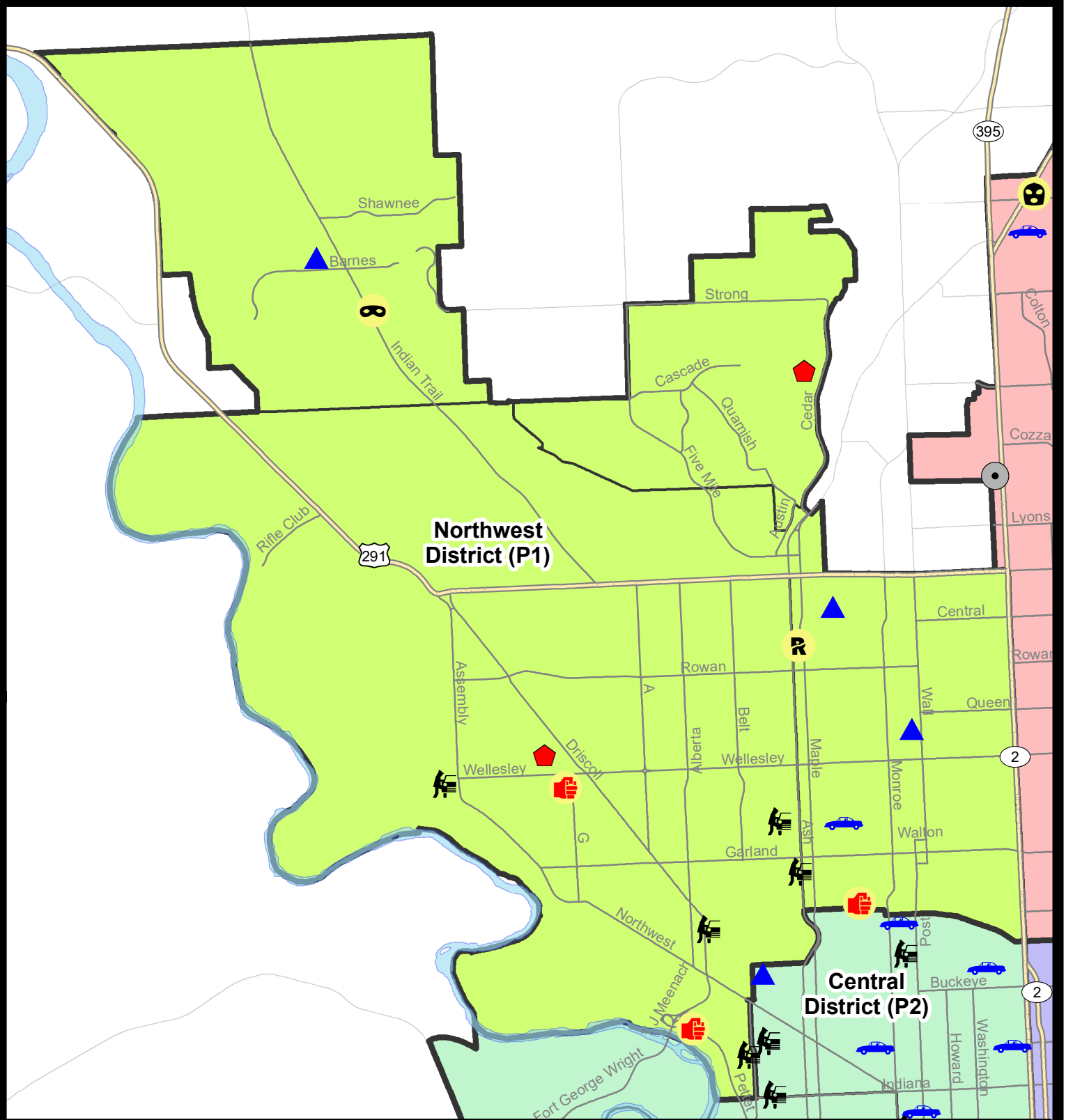
Prepared by SPD Crime Analysis Office - Monday, March 16, 2020

**NOTE:** SPD moved from UCR to the NIBRS reporting standard on 10/4/16 following the transition to a new RMS System. [Numbers on CompStat reports prior to this date should not be used as a comparison to those on this report.](#) Additional info on these reporting standards can be found on the FBI website: <https://ucr.fbi.gov/nibrs-overview>

This chart represents Preliminary counts of selected crime categories from Police Case Reports. Full statistical analysis to determine the confidence level of this data has not been performed. The % change columns on the preliminary counts differ from the percentage change on the NIBRS crime report, sometimes significantly. The CompStat report is designed for operational use and includes only selected NIBRS categories and coding less complex than full NIBRS rules. Official statistics for these and other NIBRS categories can be found on WASPC & FBI websites once available.







**City of Spokane**  
**Northwest District (P1)**  
**Selected**  
**Crime Codes**  
**2020-03-08 to 2020-03-14**  
 Prepared By:  
 Crime Analysis Unit  
 Spokane Police Department

**Legend**

**NIBRS Events**

Criminal Homicide	Robbery Person	Burglary Commercial
Rape	Aggravated Assault	Vehicle Prowling
Robbery Commercial	Burglary Residential	Vehicle Theft
	Burglary Garage	Arson

*Cases Represent LERMS Crime Codes  
 Points may indicate multiple events  
 Note: Veh Prowl is only Larceny displayed*

*For Additional Information on  
 Incidents pertaining to an  
 Area, Trend, or Pattern  
 Contact Information Analysis*

0 0.25 0.5 1 Miles

**SPokane**  
**Police**

THIS IS NOT A LEGAL DOCUMENT:  
 The information shown on this map is compiled  
 from various sources and is subject to constant  
 revision. Information shown on this map should  
 not be used to determine the location of facilities  
 in relationship to property lines, section lines,  
 streets, etc.

Sunday - Saturday

3/8/2020 TO 3/14/2020

NW - Northwest District (P1)



<u>A/C</u>	<u>Offense Statute</u>	<u>Address</u>	<u>Reported Date</u>	<u>Dist</u>
<b><u>SPA1BS</u></b>				
C	THEFT 3D FROM MOTOR VEHICLE	1800 W NORTHRIDGE CT	3/11/2020	P1
C	THEFT 3D VEHICLE PARTS AND ACCESSORIES	3900 W LYONS AVE	3/9/2020	P1
<b><u>SPA1FM</u></b>				
C	THEFT 2D VEHICLE PARTS AND ACCESSORIES	8000 N ASH LN	3/8/2020	P1
A	THEFT 3D FROM MOTOR VEHICLE	7600 N ALBERTA ST	3/11/2020	P1
C	THEFT 3D VEHICLE PARTS AND ACCESSORIES	7600 N ALBERTA ST	3/11/2020	P1
<b><u>SPA1NH</u></b>				
C	ASSAULT 2D	1400 W KIERNAN AVE	3/9/2020	P1
A	BURGLARY 2D GARAGE	1500 W LACROSSE AVE	3/10/2020	P1
C	BURGLARY 2D GARAGE	5000 N CEDAR ST	3/10/2020	P1
A	RESIDENTIAL BURGLARY	3600 N MADISON ST	3/12/2020	P2
C	THEFT 1D ALL OTHER	3200 N DIVISION ST	3/10/2020	P2
C	THEFT 1D FROM MOTOR VEHICLE	5400 N LINCOLN ST	3/13/2020	P1
C	THEFT 3D FROM MOTOR VEHICLE	4900 N CEDAR ST	3/13/2020	P1
C	THEFT OF MOTOR VEHICLE	400 W GORDON AVE	3/13/2020	P1
<b><u>SPA1NW</u></b>				
C	ASSAULT 2D	3400 W PROVIDENCE AVE	3/10/2020	P1
C	BURGLARY 1D FROM RESIDENCE	3400 W PROVIDENCE AVE	3/10/2020	P1
C	BURGLARY 2D COMMERCIAL	5200 W WELLESLEY AVE	3/11/2020	P1
A	BURGLARY 2D GARAGE	4500 N ROYAL CT	3/9/2020	P1
C	BURGLARY 2D GARAGE	2200 W CENTRAL AVE	3/11/2020	P1
C	MAIL THEFT	5800 N ELGIN ST	3/9/2020	P1
C	RESIDENTIAL BURGLARY	3000 W LONGFELLOW AVE	3/9/2020	P1
C	THEFT 3D FROM BUILDING	3000 W LONGFELLOW AVE	3/9/2020	P1
C	THEFT 3D FROM BUILDING	5400 N ASH ST	3/10/2020	P1
C	THEFT 3D SHOPLIFTING	2500 W WELLESLEY AVE	3/9/2020	P1
C	THEFT OF MOTOR VEHICLE	2400 W UPTON AVE	3/10/2020	P1

POLICE SUMMARY - Ending: Saturday, March 14, 2020



## NW - North Central District (P2)

### Preliminary IBR Counts

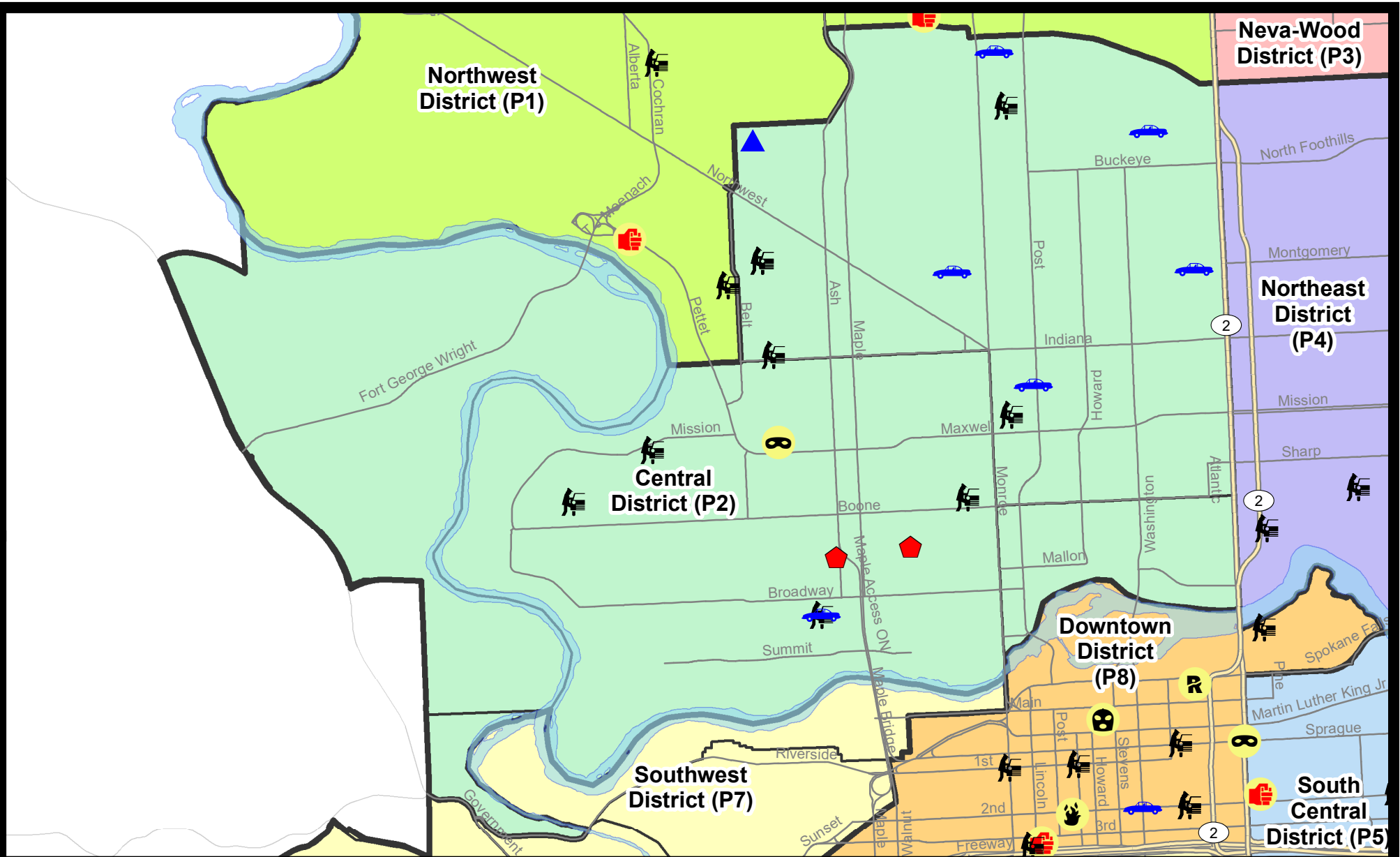
NIBRS Categories (Part 1 Selected)		7 Day Comparison			28 Day Comparison			YTD Comparison		
		Current	Prior	Percent	Current	Prior	Percent	Current	Prior	Percent
Violent	Criminal Homicide	0	0		0	0		0	0	
	Rape	0	0		0	2	-100.00%	3	11	-72.73%
	Robbery - Commercial	0	0		0	0		1	3	-66.67%
	Robbery - Person	2	1	100.00%	4	3	33.33%	10	6	66.67%
	Aggravated Assault - Non DV	0	0		2	0		5	18	-72.22%
	Aggravated Assault - DV	2	0		2	3	-33.33%	8	8	0.00%
	Violent Total:		4	1	300.00%	8	8	0.00%	27	46
Property	Burglary - Residential	1	2	-50.00%	8	10	-20.00%	26	26	0.00%
	Burglary Garage	0	1	-100.00%	4	5	-20.00%	11	14	-21.43%
	Burglary Commercial	2	0		2	1	100.00%	3	10	-70.00%
	Larceny	8	19	-57.89%	76	110	-30.91%	240	242	-0.83%
	Vehicle Theft	2	6	-66.67%	21	17	23.53%	50	38	31.58%
	Arson	0	0		1	0		1	1	0.00%
	Property Total:		13	28	-53.57%	112	143	-21.68%	331	331
Preliminary Part 1 Crime Totals:		17	29	-41.38%	120	151	-20.53%	358	377	-5.04%
Current 7 Day Period:		3/8/2020 - 3/14/2020			Prior 7 Day Period:		3/1/2020 - 3/7/2020			
Current 28 Day Period:		2/16/2020 - 3/14/2020			Prior 28 Day Period:		1/19/2020 - 2/15/2020			
Current YTD Day Period:		1/1/2020 - 3/14/2020			Prior YTD Period:		1/1/2019 - 3/14/2019			

Prepared by SPD Crime Analysis Office - Monday, March 16, 2020

**NOTE:** SPD moved from UCR to the NIBRS reporting standard on 10/4/16 following the transition to a new RMS System. [Numbers on CompStat reports prior to this date should not be used as a comparison to those on this report.](#) Additional info on these reporting standards can be found on the FBI website: <https://ucr.fbi.gov/nibrs-overview>

This chart represents Preliminary counts of selected crime categories from Police Case Reports. Full statistical analysis to determine the confidence level of this data has not been performed. The % change columns on the preliminary counts differ from the percentage change on the NIBRS crime report, sometimes significantly. The CompStat report is designed for operational use and includes only selected NIBRS categories and coding less complex than full NIBRS rules. Official statistics for these and other NIBRS categories can be found on WASPC & FBI websites once available.





**City of Spokane**  
**Central District (P2)**  
**Selected**  
**Crime Types**  
**2020-03-08 to 2020-03-14**  
 Prepared By:  
 Crime Analysis Unit  
 Spokane Police Department

**Legend**

**NIBRS Events**



Robbery Commercial

Robbery Person

Aggravated Assault

Burglary Residential

Burglary Garage

Burglary Commercial

Vehicle Prowling

Vehicle Theft

Arson

Cases Represent LERMS Crime Codes  
 Points may indicate multiple events  
 Note: Veh Prowl is only Larceny category displayed



For Additional Information on Incidents  
 pertaining to an Area, Trend, or Pattern  
 Contact Information Analysis

0 0.2 0.4 0.6 Miles



**THIS IS NOT A LEGAL DOCUMENT:**  
 The information shown on this map is compiled  
 from various sources and is subject to constant  
 revision. Information shown on this map should  
 not be used to determine the location of facilities  
 in relationship to property lines, section lines,  
 streets, etc.



Sunday - Saturday

3/8/2020 TO 3/14/2020

NW - Central District (P2)



<u>A/C</u>	<u>Offense Statute</u>	<u>Address</u>	<u>Reported Date</u>	<u>Dist</u>
<b><u>SPA2EG</u></b>				
C	ASSAULT 2D	3000 N MAPLE ST	3/12/2020	P1
C	BURGLARY 1D FROM RESIDENCE	3000 N MAPLE ST	3/12/2020	P1
C	BURGLARY 2D COMMERCIAL	2900 N MONROE ST	3/13/2020	P2
A	BURGLARY 2D FENCED AREA	100 W SINTO AVE	3/9/2020	P2
C	ROBBERY 1D PERSON	800 W INDIANA AVE	3/11/2020	P2
C	ROBBERY 1D PERSON	1600 N HOWARD ST	3/12/2020	P2
C	THEFT 3D FROM BUILDING	2200 N MONROE ST	3/12/2020	P2
C	THEFT 3D FROM BUILDING	3000 N MAPLE ST	3/12/2020	P1
A	THEFT 3D FROM MOTOR VEHICLE	2200 N OAK ST	3/11/2020	P2
C	THEFT OF MOTOR VEHICLE	3000 N DIVISION ST	3/12/2020	P2
C	THEFT OF MOTOR VEHICLE	600 W AUGUSTA AVE	3/12/2020	P2
<b><u>SPA2WC</u></b>				
C	ASSAULT 2D	2300 W SINTO AVE	3/8/2020	P2
C	BURGLARY 2D COMMERCIAL	1400 W BROADWAY AVE	3/11/2020	P1
C	THEFT 2D VEHICLE PARTS AND ACCESSORIES	1300 W BOONE AVE	3/8/2020	P2
C	THEFT 3D FROM BUILDING	1100 W MALLON AVE	3/11/2020	P2
<b><u>SPA2WH</u></b>				
C	THEFT 2D ALL OTHER	2800 W ELLIOTT DR	3/9/2020	P2
C	THEFT 2D FROM MOTOR VEHICLE	1200 N GOVERNMENT WAY	3/8/2020	P2

POLICE SUMMARY - Ending: Saturday, March 14, 2020



## NE - Neva-Wood District (P3)

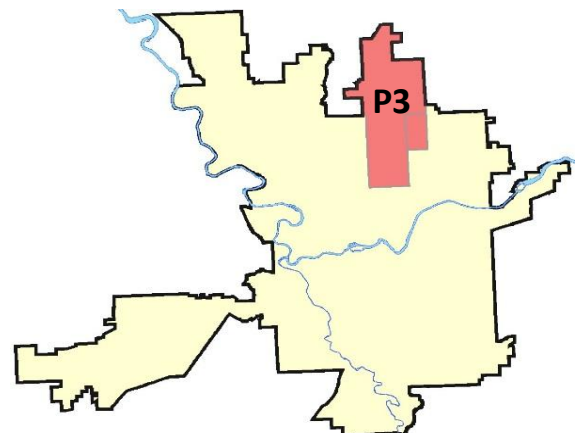
### Preliminary IBR Counts

NIBRS Categories (Part 1 Selected)		7 Day Comparison			28 Day Comparison			YTD Comparison		
		Current	Prior	Percent	Current	Prior	Percent	Current	Prior	Percent
Violent	Criminal Homicide	0	0		0	0		0	0	
	Rape	0	2	-100.00%	2	4	-50.00%	6	9	-33.33%
	Robbery - Commercial	3	2	50.00%	8	3	166.67%	14	7	100.00%
	Robbery - Person	0	1	-100.00%	3	5	-40.00%	9	8	12.50%
	Aggravated Assault - Non DV	1	0		5	3	66.67%	9	15	-40.00%
	Aggravated Assault - DV	0	2	-100.00%	2	3	-33.33%	9	9	0.00%
Violent Total:		4	7	-42.86%	20	18	11.11%	47	48	-2.08%
Property	Burglary - Residential	3	1	200.00%	5	5	0.00%	19	24	-20.83%
	Burglary Garage	0	2	-100.00%	3	3	0.00%	11	26	-57.69%
	Burglary Commercial	2	3	-33.33%	7	13	-46.15%	24	11	118.18%
	Larceny	31	43	-27.91%	155	194	-20.10%	463	462	0.22%
	Vehicle Theft	4	2	100.00%	15	25	-40.00%	56	69	-18.84%
	Arson	0	0		0	0		0	1	-100.00%
Property Total:		40	51	-21.57%	185	240	-22.92%	573	593	-3.37%
Preliminary Part 1 Crime Totals:		44	58	-24.14%	205	258	-20.54%	620	641	-3.28%
Current 7 Day Period:		3/8/2020 - 3/14/2020			Prior 7 Day Period:		3/1/2020 - 3/7/2020			
Current 28 Day Period:		2/16/2020 - 3/14/2020			Prior 28 Day Period:		1/19/2020 - 2/15/2020			
Current YTD Day Period:		1/1/2020 - 3/14/2020			Prior YTD Period:		1/1/2019 - 3/14/2019			

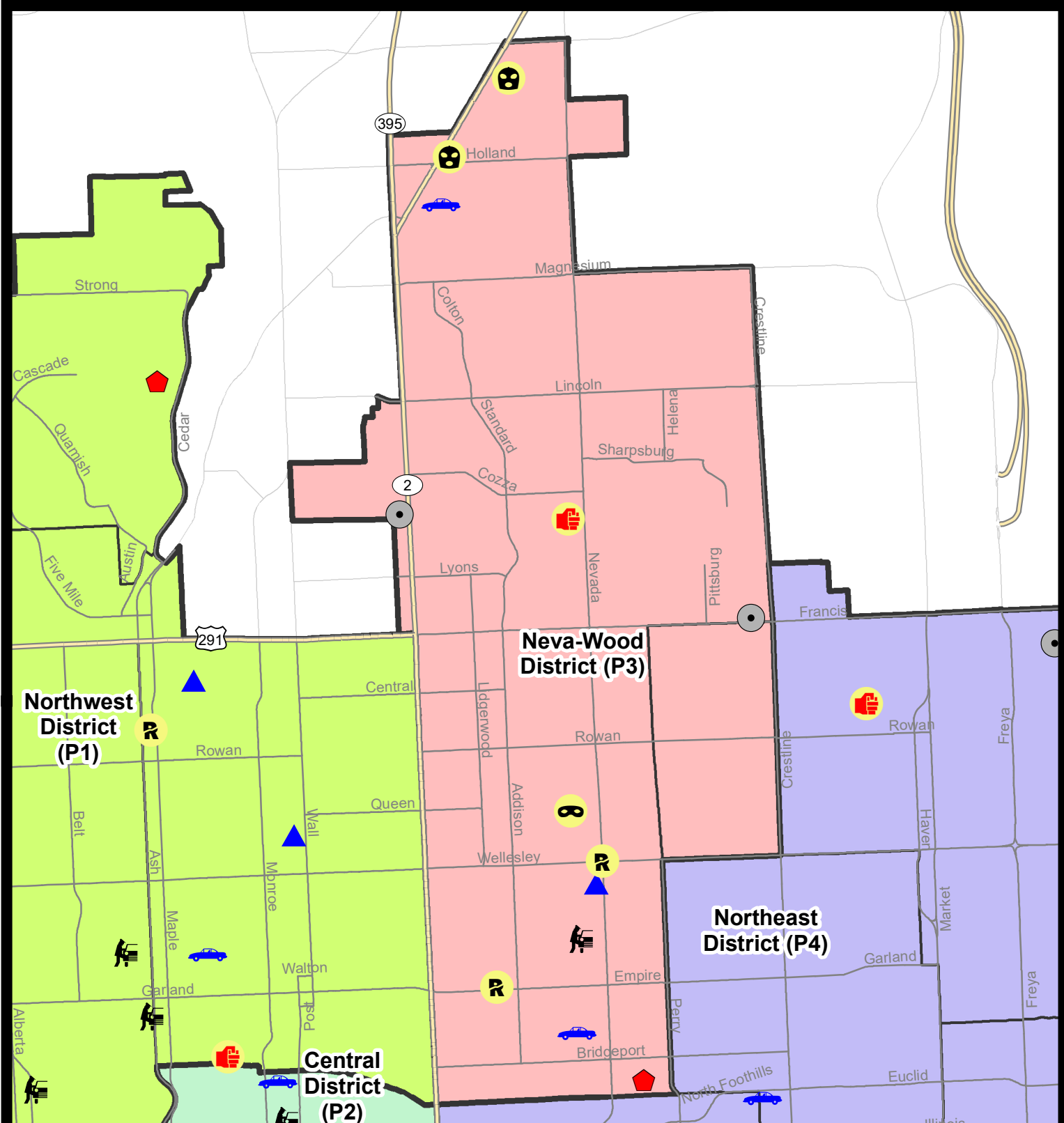
Prepared by SPD Crime Analysis Office - Monday, March 16, 2020

**NOTE:** SPD moved from UCR to the NIBRS reporting standard on 10/4/16 following the transition to a new RMS System. [Numbers on CompStat reports prior to this date should not be used as a comparison to those on this report.](#) Additional info on these reporting standards can be found on the FBI website: <https://ucr.fbi.gov/nibrs-overview>

This chart represents Preliminary counts of selected crime categories from Police Case Reports. Full statistical analysis to determine the confidence level of this data has not been performed. The % change columns on the preliminary counts differ from the percentage change on the NIBRS crime report, sometimes significantly. The CompStat report is designed for operational use and includes only selected NIBRS categories and coding less complex than full NIBRS rules. Official statistics for these and other NIBRS categories can be found on WASPC & FBI websites once available.







**City of Spokane**  
**Neva-Wood District (P3)**  
**Selected Crime Codes**  
**2020-03-08 to 2020-03-14**  
 Prepared By:  
 Crime Analysis Unit  
 Spokane Police Department

**Legend**

**NIBRS Events**



Criminal Homicide



Rape



Robbery Commercial



Robbery Person



Aggravated Assault



Burglary Residential



Burglary Garage



Burglary Commercial



Vehicle Prowling



Vehicle Theft



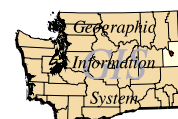
Arson



Cases Represent LERMS Crime Codes  
 Points may indicate multiple events  
 Note: Veh Prowl is only Larceny displayed

For Additional Information on  
 Incidents pertaining to an  
 Area, Trend, or Pattern  
 Contact Information Analysis

0 0.2 0.4 0.8 Miles



**THIS IS NOT A LEGAL DOCUMENT:**  
 The information shown on this map is compiled  
 from various sources and is subject to constant  
 revision. Information shown on this map should  
 not be used to determine the location of facilities  
 in relationship to property lines, section lines,  
 streets, etc.

Sunday - Saturday

3/8/2020 TO 3/14/2020

NE - Neva-Wood District (P3)



<u>A/C</u>	<u>Offense Statute</u>	<u>Address</u>	<u>Reported Date</u>	<u>Dist</u>
<b>SPB3NL</b>				
C	ASSAULT 1D	N LIDGERWOOD ST / E LACROSSE AVE	3/9/2020	P4
C	BURGLARY 2D COMMERCIAL	9600 N NEWPORT HWY	3/10/2020	P4
C	BURGLARY 2D COMMERCIAL	4700 N DIVISION ST	3/10/2020	P3
C	MAIL THEFT	0 E RICH AVE	3/9/2020	P3
C	RESIDENTIAL BURGLARY	700 E HOUSTON AVE	3/11/2020	P4
C	RESIDENTIAL BURGLARY	0 E GARLAND AVE	3/13/2020	P4
C	RESIDENTIAL BURGLARY	1000 E BRIDGEPORT AVE	3/13/2020	P4
C	RETAIL THEFT WITH SPECIAL CIRCUMSTANCES 3D	9700 N NEWPORT HWY	3/13/2020	P4
C	ROBBERY 1D COMMERCIAL	7300 N DIVISION ST	3/11/2020	P3
C	ROBBERY 1D COMMERCIAL	5800 N DIVISION ST	3/14/2020	P4
C	ROBBERY 1D COMMERCIAL	9600 N NEWPORT HWY	3/14/2020	P3
C	TAKING MOTOR VEHICLE WITHOUT PERMISSION 2D	N CINCINNATI ST / E HERROY AVE	3/12/2020	P3
C	THEFT 2D ALL OTHER	1400 E FRANCIS AVE	3/12/2020	P3
C	THEFT 2D ALL OTHER	4700 N DIVISION ST	3/12/2020	P3
C	THEFT 2D FROM BUILDING	600 E MAGNESIUM RD	3/10/2020	P3
C	THEFT 2D FROM BUILDING	9200 N COLTON ST	3/11/2020	P3
C	THEFT 2D FROM BUILDING	9200 N COLTON ST	3/11/2020	P3
C	THEFT 2D FROM BUILDING	9200 N COLTON ST	3/11/2020	P3
C	THEFT 2D FROM BUILDING	1100 E RICH AVE	3/12/2020	P3
C	THEFT 2D FROM BUILDING	9200 N COLTON ST	3/12/2020	P3
C	THEFT 2D FROM MOTOR VEHICLE	8900 N COLTON ST	3/12/2020	P3
C	THEFT 2D FROM MOTOR VEHICLE	1100 E RICH AVE	3/12/2020	P3
C	THEFT 3D CITY SHOPLIFTING	9200 N NEVADA ST	3/9/2020	P4
C	THEFT 3D CITY SHOPLIFTING	9200 N NEVADA ST	3/9/2020	P1
C	THEFT 3D CITY SHOPLIFTING	4700 N DIVISION ST	3/12/2020	P3
C	THEFT 3D FROM BUILDING	1700 E LINCOLN RD	3/9/2020	P3
C	THEFT 3D FROM BUILDING	9200 N COLTON ST	3/10/2020	P3
C	THEFT 3D FROM BUILDING	1000 E GARLAND AVE	3/11/2020	P3
C	THEFT 3D FROM MOTOR VEHICLE	E ST THOMAS MOORE WAY / N NEVADA ST	3/9/2020	P3
C	THEFT 3D FROM MOTOR VEHICLE	7700 N MORTON ST	3/11/2020	P3
C	THEFT 3D SHOPLIFTING	9600 N DIVISION ST	3/8/2020	P3
C	THEFT 3D SHOPLIFTING	4700 N DIVISION ST	3/9/2020	P3
C	THEFT 3D SHOPLIFTING	9200 N COLTON ST	3/10/2020	P3
C	THEFT 3D SHOPLIFTING	900 E FRANCIS AVE	3/11/2020	P3
C	THEFT 3D SHOPLIFTING	0 E EMPIRE AVE	3/11/2020	P3
C	THEFT 3D SHOPLIFTING	6600 N DIVISION ST	3/12/2020	P3
C	THEFT 3D SHOPLIFTING	4700 N DIVISION ST	3/13/2020	P3
C	THEFT 3D SHOPLIFTING	7900 N DIVISION ST	3/14/2020	P3

For protection of victim privacy, the entire address on sexual assault crimes has been redacted.

<b>A/C</b>	<b>Offense Statute</b>	<b>Address</b>	<b>Reported Date</b>	<b>Dist</b>
C	THEFT 3D VEHICLE PARTS AND ACCESSORIES	E ST THOMAS MOORE WAY / N NEVADA ST	3/9/2020	P3
C	THEFT 3D VEHICLE PARTS AND ACCESSORIES	7700 N MORTON ST	3/11/2020	P3
C	THEFT OF MOTOR VEHICLE	400 E MAGNESIUM RD	3/9/2020	P4
C	THEFT OF MOTOR VEHICLE	6600 N STANDARD ST	3/10/2020	P4
A	THEFT OF MOTOR VEHICLE	800 E WALTON AVE	3/11/2020	P3
<b><u>SPB3WH</u></b>				
C	THEFT 3D VEHICLE PARTS AND ACCESSORIES	1400 E DECATUR AVE	3/14/2020	P4

POLICE SUMMARY - Ending: Saturday, March 14, 2020



## NE - Northeast District (P4)

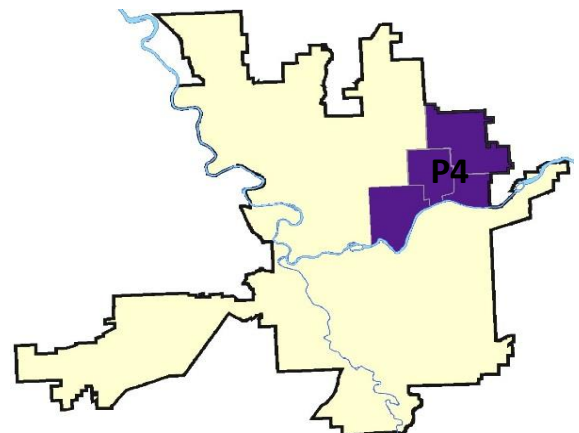
### Preliminary IBR Counts

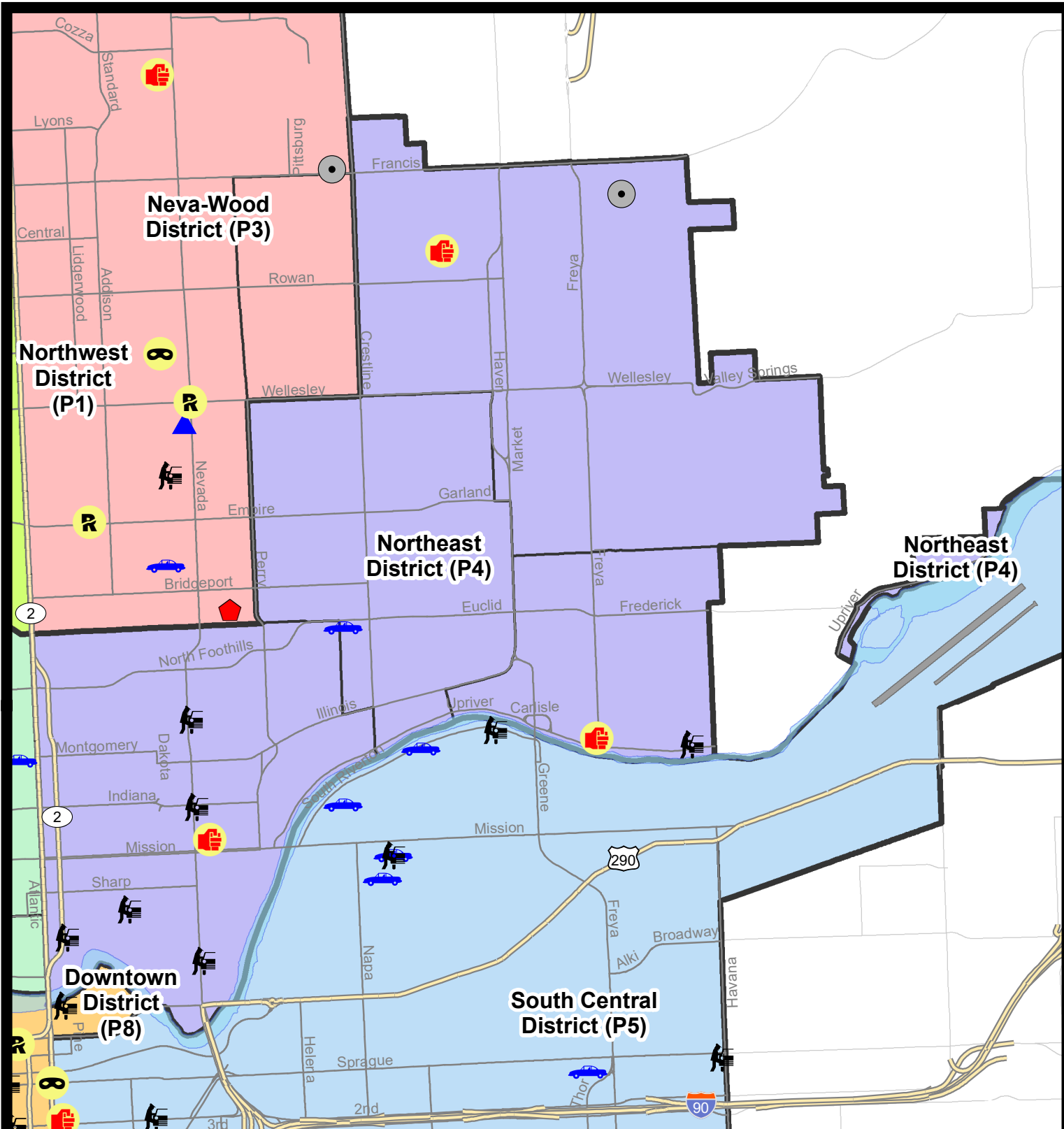
NIBRS Categories (Part 1 Selected)		7 Day Comparison			28 Day Comparison			YTD Comparison		
		Current	Prior	Percent	Current	Prior	Percent	Current	Prior	Percent
Violent	Criminal Homicide	0	0		0	1	-100.00%	1	0	
	Rape	0	0		1	2	-50.00%	4	8	-50.00%
	Robbery - Commercial	0	0		0	0		0	3	-100.00%
	Robbery - Person	0	0		1	5	-80.00%	9	1	800.00%
	Aggravated Assault - Non DV	2	2	0.00%	7	7	0.00%	16	17	-5.88%
	Aggravated Assault - DV	1	1	0.00%	4	1	300.00%	8	5	60.00%
Violent Total:		3	3	0.00%	13	16	-18.75%	38	34	11.76%
Property	Burglary - Residential	3	1	200.00%	13	9	44.44%	26	27	-3.70%
	Burglary Garage	1	0		5	3	66.67%	11	7	57.14%
	Burglary Commercial	1	1	0.00%	2	4	-50.00%	7	10	-30.00%
	Larceny	24	32	-25.00%	103	96	7.29%	263	280	-6.07%
	Vehicle Theft	5	2	150.00%	16	21	-23.81%	53	51	3.92%
	Arson	0	0		0	0		0	1	-100.00%
Property Total:		34	36	-5.56%	139	133	4.51%	360	376	-4.26%
Preliminary Part 1 Crime Totals:		37	39	-5.13%	152	149	2.01%	398	410	-2.93%
Current 7 Day Period:		3/8/2020 - 3/14/2020			Prior 7 Day Period:		3/1/2020 - 3/7/2020			
Current 28 Day Period:		2/16/2020 - 3/14/2020			Prior 28 Day Period:		1/19/2020 - 2/15/2020			
Current YTD Day Period:		1/1/2020 - 3/14/2020			Prior YTD Period:		1/1/2019 - 3/14/2019			

Prepared by SPD Crime Analysis Office - Monday, March 16, 2020

**NOTE:** SPD moved from UCR to the NIBRS reporting standard on 10/4/16 following the transition to a new RMS System. [Numbers on CompStat reports prior to this date should not be used as a comparison to those on this report.](#) Additional info on these reporting standards can be found on the FBI website: <https://ucr.fbi.gov/nibrs-overview>

This chart represents Preliminary counts of selected crime categories from Police Case Reports. Full statistical analysis to determine the confidence level of this data has not been performed. The % change columns on the preliminary counts differ from the percentage change on the NIBRS crime report, sometimes significantly. The CompStat report is designed for operational use and includes only selected NIBRS categories and coding less complex than full NIBRS rules. Official statistics for these and other NIBRS categories can be found on WASPC & FBI websites once available.





**City of Spokane**  
**Northeast District (P4)**  
**Selected Crime Codes**  
**2020-03-08 to 2020-03-14**  
 Prepared By:  
 Crime Analysis Unit  
 Spokane Police Department

**Legend**

**NIBRS Events**



Criminal Homicide



Rape



Robbery Commercial



Robbery Person



Aggravated Assault



Burglary Residential



Burglary Garage



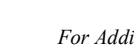
Burglary Commercial



Vehicle Prowling



Vehicle Theft



Arson



Cases Represent LERMS Crime Codes  
 Points may indicate multiple events  
 Note: Veh Prowl is only Larceny displayed

For Additional Information on  
 Incidents pertaining to an  
 Area, Trend, or Pattern  
 Contact Information Analysis

0 0.2 0.4 0.8 Miles



**THIS IS NOT A LEGAL DOCUMENT:**  
 The information shown on this map is compiled  
 from various sources and is subject to constant  
 revision. Information shown on this map should  
 not be used to determine the location of facilities  
 in relationship to property lines, section lines,  
 streets, etc.

Sunday - Saturday

3/8/2020 TO 3/14/2020

NE - Northeast District (P4)



<u>A/C</u>	<u>Offense Statute</u>	<u>Address</u>	<u>Reported Date</u>	<u>Dist</u>
<b><u>SPB4BE</u></b>				
C	ASSAULT 2D	4100 N COOK ST	3/12/2020	P4
C	BURGLARY 1D FROM RESIDENCE	1600 E ROCKWELL AVE	3/13/2020	P4
C	BURGLARY 2D GARAGE	1400 E LIBERTY AVE	3/9/2020	P4
C	THEFT 1D FROM MOTOR VEHICLE	3900 N MARKET ST	3/11/2020	P4
C	THEFT 3D ALL OTHER	4000 N MARTIN ST	3/11/2020	P4
C	THEFT 3D FROM BUILDING	3900 N MARKET ST	3/10/2020	P4
C	THEFT 3D FROM BUILDING	3900 N MARKET ST	3/12/2020	P2
C	THEFT OF MOTOR VEHICLE	2900 E HOFFMAN AVE	3/9/2020	P4
C	THEFT OF MOTOR VEHICLE	1600 E ROCKWELL AVE	3/13/2020	P4
<b><u>SPB4HI</u></b>				
C	IBR Purposes Only - Theft From Building	2200 E JOSEPH AVE	3/8/2020	P4
C	RESIDENTIAL BURGLARY	2200 E JOSEPH AVE	3/8/2020	P4
C	THEFT 2D VEHICLE PARTS AND ACCESSORIES	4800 E VALLEY SPRINGS RD	3/12/2020	P4
C	THEFT 3D FROM BUILDING	5000 N ALTAMONT ST	3/8/2020	P4
C	THEFT 3D FROM BUILDING	5300 N MARKET ST	3/10/2020	P4
C	THEFT 3D VEHICLE PARTS AND ACCESSORIES	3800 E OLYMPIC AVE	3/9/2020	P4
C	THEFT 3D VEHICLE PARTS AND ACCESSORIES	3000 E BROAD AVE	3/13/2020	P4
C	THEFT OF MOTOR VEHICLE	3400 E GLASS AVE	3/9/2020	P4
<b><u>SPB4LO</u></b>				
C	ASSAULT 1D	E MISSION AVE / N PERRY ST	3/8/2020	P4
C	ASSAULT 1D	900 E AUGUSTA AVE	3/12/2020	P4
A	BURGLARY 2D COMMERCIAL	3000 N DIVISION ST	3/11/2020	P3
C	BURGLARY 2D FENCED AREA	400 E CATALDO AVE	3/10/2020	P4
C	RESIDENTIAL BURGLARY	2500 N MADELIA ST	3/11/2020	P2
C	THEFT 2D FROM MOTOR VEHICLE	400 E FAIRVIEW AVE	3/13/2020	P4
C	THEFT 3D ALL OTHER	600 E NORA AVE	3/11/2020	P4
C	THEFT 3D CITY SHOPLIFTING	200 E NORTH FOOTHILLS DR	3/9/2020	P4
C	THEFT 3D CITY SHOPLIFTING	200 E NORTH FOOTHILLS DR	3/11/2020	P1
C	THEFT 3D FROM BUILDING	800 E INDIANA AVE	3/10/2020	P4
C	THEFT 3D FROM BUILDING	2500 N MADELIA ST	3/11/2020	P2
C	THEFT 3D FROM MOTOR VEHICLE	2200 N ASTOR ST	3/11/2020	P4
C	THEFT 3D FROM MOTOR VEHICLE	2900 N MAYFAIR ST	3/12/2020	P4
C	THEFT 3D FROM MOTOR VEHICLE	N PITTSBURG ST / E FAIRVIEW AVE	3/13/2020	P4
C	THEFT 3D VEHICLE PARTS AND ACCESSORIES	2800 N CINCINNATI ST	3/10/2020	P4
C	THEFT OF MOTOR VEHICLE	E NORA AVE / N COLUMBUS ST	3/13/2020	P4
<b><u>SPB4MI</u></b>				
C	THEFT 3D ALL OTHER	3900 E UPRIVER DR	3/13/2020	P4

For protection of victim privacy, the entire address on sexual assault crimes has been redacted.



<b>A/C</b>	<b>Offense Statute</b>	<b>Address</b>	<b>Reported Date</b>	<b>Dist</b>
C	THEFT 3D VEHICLE PARTS AND ACCESSORIES	3100 E MARIETTA AVE	3/9/2020	P4
C	THEFT 3D VEHICLE PARTS AND ACCESSORIES	3900 E FREDERICK AVE	3/12/2020	P4
C	THEFT OF MOTOR VEHICLE	3500 E GRACE AVE	3/12/2020	P4

# SPOKANE POLICE DEPARTMENT



## **SOUTH** **Police Service Area**

### PSA Commander

**Captain Tracie Meidl**

**South Central District (P5)**

**Southeast District (P6)**

**Southwest District (P7)**



POLICE SUMMARY - Ending: Saturday, March 14, 2020

## ***SOUTH PRECINCT (P5, P6, and P7)***



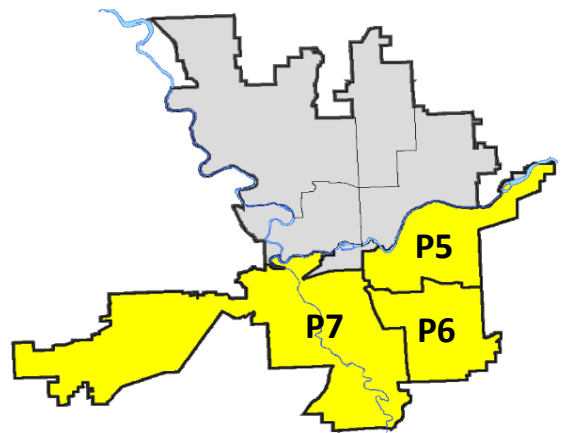
### Preliminary IBR Counts

NIBRS Categories (Part 1 Selected)		7 Day Comparison			28 Day Comparison			YTD Comparison		
		Current	Prior	Percent	Current	Prior	Percent	Current	Prior	Percent
Violent	Criminal Homicide	0	0		0	0		0	1	-100.00%
	Rape	0	0		4	3	33.33%	13	13	0.00%
	Robbery - Commercial	0	0		3	1	200.00%	4	1	300.00%
	Robbery - Person	0	1	-100.00%	1	3	-66.67%	5	12	-58.33%
	Aggravated Assault - Non DV	1	1	0.00%	5	9	-44.44%	21	30	-30.00%
	Aggravated Assault - DV	0	1	-100.00%	4	14	-71.43%	27	21	28.57%
Violent Total:		1	3	-66.67%	17	30	-43.33%	70	78	-10.26%
Property	Burglary - Residential	2	6	-66.67%	23	27	-14.81%	70	60	16.67%
	Burglary Garage	4	1	300.00%	12	10	20.00%	29	33	-12.12%
	Burglary Commercial	2	0		11	17	-35.29%	34	33	3.03%
	Larceny	31	40	-22.50%	199	221	-9.95%	535	454	17.84%
	Vehicle Theft	7	9	-22.22%	32	41	-21.95%	102	60	70.00%
	Arson	0	1	-100.00%	2	3	-33.33%	5	3	66.67%
Property Total:		46	57	-19.30%	279	319	-12.54%	775	643	20.53%
Preliminary Part 1 Crime Totals:		47	60	-21.67%	296	349	-15.19%	845	721	17.20%
Current 7 Day Period:		3/8/2020 - 3/14/2020			Prior 7 Day Period:		3/1/2020 - 3/7/2020			
Current 28 Day Period:		2/16/2020 - 3/14/2020			Prior 28 Day Period:		1/19/2020 - 2/15/2020			
Current YTD Day Period:		1/1/2020 - 3/14/2020			Prior YTD Period:		1/1/2019 - 3/14/2019			

Prepared by SPD Crime Analysis Office - Monday, March 16, 2020

**NOTE:** SPD moved from UCR to the NIBRS reporting standard on 10/4/16 following the transition to a new RMS System. [Numbers on CompStat reports prior to this date should not be used as a comparison to those on this report.](#) Additional info on these reporting standards can be found on the FBI website: <https://ucr.fbi.gov/nibrs-overview>

This chart represents Preliminary counts of selected crime categories from Police Case Reports. Full statistical analysis to determine the confidence level of this data has not been performed. The % change columns on the preliminary counts differ from the percentage change on the NIBRS crime report, sometimes significantly. The CompStat report is designed for operational use and includes only selected NIBRS categories and coding less complex than full NIBRS rules. Official statistics for these and other NIBRS categories can be found on WASPC & FBI websites once available.



POLICE SUMMARY - Ending: Saturday, March 14, 2020



## SE - South Central District (P5)

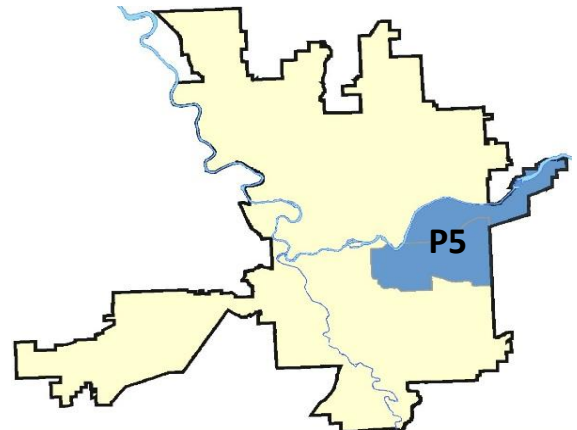
### Preliminary IBR Counts

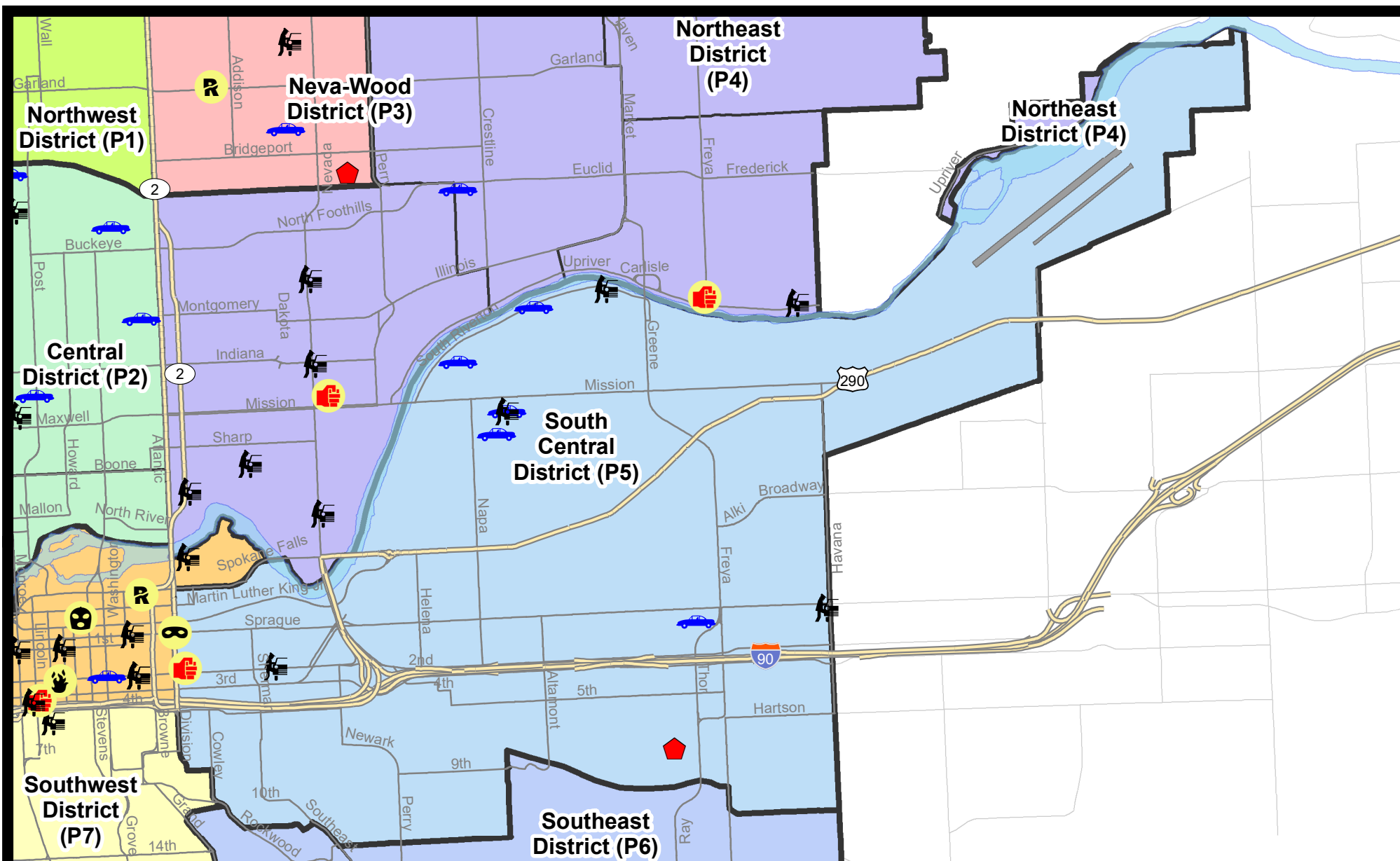
NIBRS Categories (Part 1 Selected)		7 Day Comparison			28 Day Comparison			YTD Comparison		
		Current	Prior	Percent	Current	Prior	Percent	Current	Prior	Percent
<b>Violent</b>	Criminal Homicide	0	0		0	0		0	1	-100.00%
	Rape	0	0		0	1	-100.00%	2	4	-50.00%
	Robbery - Commercial	0	0		0	0		0	1	-100.00%
	Robbery - Person	0	1	-100.00%	1	0		1	6	-83.33%
	Aggravated Assault - Non DV	0	1	-100.00%	3	6	-50.00%	14	11	27.27%
	Aggravated Assault - DV	0	0		2	6	-66.67%	12	9	33.33%
<b>Violent Total:</b>		0	2	-100.00%	6	13	-53.85%	29	32	-9.38%
<b>Property</b>	Burglary - Residential	1	2	-50.00%	4	10	-60.00%	22	14	57.14%
	Burglary Garage	2	0		3	0		6	4	50.00%
	Burglary Commercial	1	0		6	7	-14.29%	15	14	7.14%
	Larceny	10	12	-16.67%	67	82	-18.29%	195	172	13.37%
	Vehicle Theft	5	5	0.00%	15	14	7.14%	39	27	44.44%
	Arson	0	0		1	3	-66.67%	4	3	33.33%
<b>Property Total:</b>		19	19	0.00%	96	116	-17.24%	281	234	20.09%
<b>Preliminary Part 1 Crime Totals:</b>		19	21	-9.52%	102	129	-20.93%	310	266	16.54%
<b>Current 7 Day Period:</b>		3/8/2020 - 3/14/2020			<b>Prior 7 Day Period:</b>		3/1/2020 - 3/7/2020			
<b>Current 28 Day Period:</b>		2/16/2020 - 3/14/2020			<b>Prior 28 Day Period:</b>		1/19/2020 - 2/15/2020			
<b>Current YTD Day Period:</b>		1/1/2020 - 3/14/2020			<b>Prior YTD Period:</b>		1/1/2019 - 3/14/2019			

Prepared by SPD Crime Analysis Office - Monday, March 16, 2020

**NOTE:** SPD moved from UCR to the NIBRS reporting standard on 10/4/16 following the transition to a new RMS System. [Numbers on CompStat reports prior to this date should not be used as a comparison to those on this report.](#) Additional info on these reporting standards can be found on the FBI website: <https://ucr.fbi.gov/nibrs-overview>

This chart represents Preliminary counts of selected crime categories from Police Case Reports. Full statistical analysis to determine the confidence level of this data has not been performed. The % change columns on the preliminary counts differ from the percentage change on the NIBRS crime report, sometimes significantly. The CompStat report is designed for operational use and includes only selected NIBRS categories and coding less complex than full NIBRS rules. Official statistics for these and other NIBRS categories can be found on WASPC & FBI websites once available.





**City of Spokane**  
**South Central District (P5)**  
**Selected**  
**Crime Types**  
**2020-03-08 to 2020-03-14**

Prepared By:  
**Crime Analysis Unit**  
**Spokane Police Department**

**Legend**

**NIBRS Events**



Criminal Homicide



Rape



Robbery Commercial



Robbery Person



Aggravated Assault



Burglary Residential



Burglary Garage



Burglary Commercial



Vehicle Prowling



Vehicle Theft



Arson

Cases Represent LERMS Crime Codes

Points may indicate multiple events

Note: Veh Prowl is only Larceny category displayed



For Additional Information on Incidents  
 pertaining to an Area, Trend, or Pattern  
 Contact Information Analysis

0 0.2 0.4 0.6 0.8 1 Miles



**THIS IS NOT A LEGAL DOCUMENT:**  
 The information shown on this map is compiled  
 from various sources and is subject to constant  
 revision. Information shown on this map should  
 not be used to determine the location of facilities  
 in relationship to property lines, section lines,  
 streets, etc.

Sunday - Saturday

3/8/2020 TO 3/14/2020

SE - South Central District (P5)



<u>A/C</u>	<u>Offense Statute</u>	<u>Address</u>	<u>Reported Date</u>	<u>Dist</u>
<b><u>SPC5EC</u></b>				
C	BURGLARY 2D COMMERCIAL	3300 E RIVERSIDE AVE	3/13/2020	P6
A	BURGLARY 2D FENCED AREA	3200 E SPRAGUE AVE	3/9/2020	P5
C	BURGLARY 2D GARAGE	3600 E SPRAGUE AVE	3/10/2020	P5
C	MAIL THEFT	3600 E PRATT AVE	3/10/2020	P5
C	THEFT 2D FROM BUILDING	3600 E SPRINGFIELD AVE	3/11/2020	P5
C	THEFT 3D CITY SHOPLIFTING	400 S THOR ST	3/10/2020	P6
C	THEFT 3D FROM BUILDING	3300 E RIVERSIDE AVE	3/13/2020	P6
C	THEFT 3D VEHICLE PARTS AND ACCESSORIES	E HARTSON AVE / S PERRY ST	3/9/2020	P5
C	THEFT OF MOTOR VEHICLE	600 S RAY ST	3/8/2020	P6
C	THEFT OF MOTOR VEHICLE	400 E 8TH AVE	3/10/2020	P6
C	THEFT OF MOTOR VEHICLE	300 N HAVEN ST	3/12/2020	P6
<b><u>SPC5GP</u></b>				
A	BURGLARY 2D GARAGE	1700 E TILSLEY PL	3/11/2020	P5
A	RESIDENTIAL BURGLARY	1800 E SHARP AVE	3/11/2020	P5
C	TAKING MOTOR VEHICLE WITHOUT PERMISSION 2D	1600 E DESMET AVE	3/8/2020	P5
C	THEFT 2D FROM BUILDING	1900 E MISSION AVE	3/11/2020	P5
C	THEFT 3D ALL OTHER	1800 N GREENE ST	3/10/2020	P5
C	THEFT 3D FROM BUILDING	2300 E BOONE AVE	3/11/2020	P5
C	THEFT 3D FROM BUILDING	2600 E BOONE AVE	3/11/2020	P5
C	THEFT OF MOTOR VEHICLE	1500 N MAGNOLIA ST	3/12/2020	P5



POLICE SUMMARY - Ending: Saturday, March 14, 2020



## SE - Southeast District (P6)

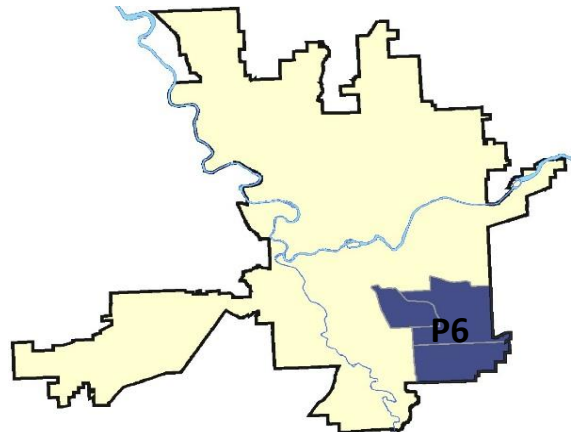
### Preliminary IBR Counts

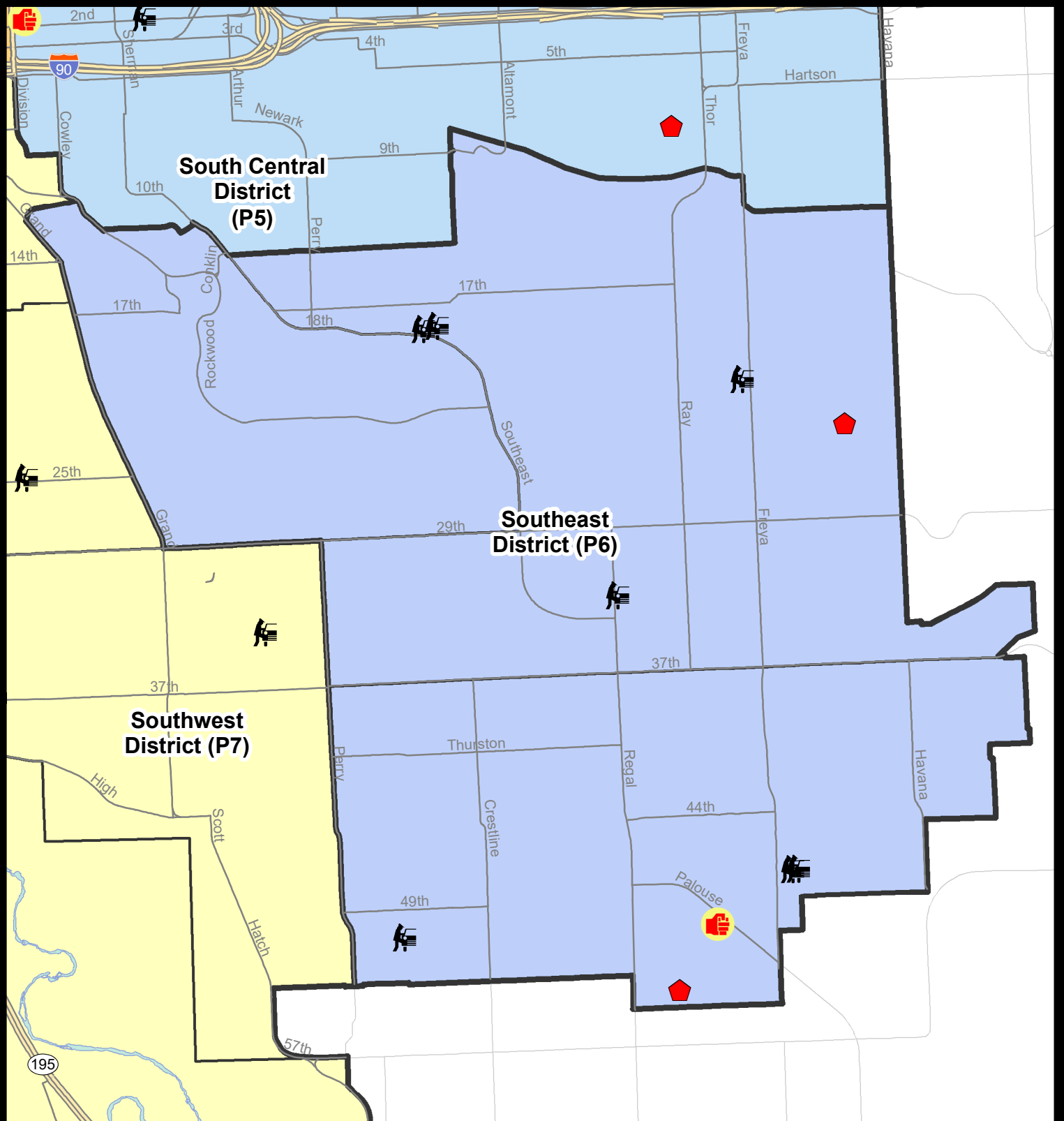
NIBRS Categories (Part 1 Selected)		7 Day Comparison			28 Day Comparison			YTD Comparison		
		Current	Prior	Percent	Current	Prior	Percent	Current	Prior	Percent
<b>Violent</b>	Criminal Homicide	0	0		0	0		0	0	
	Rape	0	0		0	0		2	2	0.00%
	Robbery - Commercial	0	0		1	1	0.00%	2	0	
	Robbery - Person	0	0		0	2	-100.00%	2	1	100.00%
	Aggravated Assault - Non DV	1	0		1	0		2	6	-66.67%
	Aggravated Assault - DV	0	1	-100.00%	2	4	-50.00%	9	5	80.00%
<b>Violent Total:</b>		1	1	0.00%	4	7	-42.86%	17	14	21.43%
<b>Property</b>	Burglary - Residential	0	2	-100.00%	9	7	28.57%	20	13	53.85%
	Burglary Garage	1	1	0.00%	7	6	16.67%	13	14	-7.14%
	Burglary Commercial	0	0		0	1	-100.00%	1	4	-75.00%
	Larceny	5	13	-61.54%	42	50	-16.00%	111	92	20.65%
	Vehicle Theft	1	1	0.00%	3	8	-62.50%	18	11	63.64%
	Arson	0	0		0	0		0	0	
<b>Property Total:</b>		7	17	-58.82%	61	72	-15.28%	163	134	21.64%
<b>Preliminary Part 1 Crime Totals:</b>		8	18	-55.56%	65	79	-17.72%	180	148	21.62%
<b>Current 7 Day Period:</b>		3/8/2020 - 3/14/2020			<b>Prior 7 Day Period:</b>		3/1/2020 - 3/7/2020			
<b>Current 28 Day Period:</b>		2/16/2020 - 3/14/2020			<b>Prior 28 Day Period:</b>		1/19/2020 - 2/15/2020			
<b>Current YTD Day Period:</b>		1/1/2020 - 3/14/2020			<b>Prior YTD Period:</b>		1/1/2019 - 3/14/2019			

Prepared by SPD Crime Analysis Office - Monday, March 16, 2020

**NOTE:** SPD moved from UCR to the NIBRS reporting standard on 10/4/16 following the transition to a new RMS System. [Numbers on CompStat reports prior to this date should not be used as a comparison to those on this report.](#) Additional info on these reporting standards can be found on the FBI website: <https://ucr.fbi.gov/nibrs-overview>

This chart represents Preliminary counts of selected crime categories from Police Case Reports. Full statistical analysis to determine the confidence level of this data has not been performed. The % change columns on the preliminary counts differ from the percentage change on the NIBRS crime report, sometimes significantly. The CompStat report is designed for operational use and includes only selected NIBRS categories and coding less complex than full NIBRS rules. Official statistics for these and other NIBRS categories can be found on WASPC & FBI websites once available.





**City of Spokane**  
**Southeast District (P6)**  
**Selected**  
**Crime Codes**  
**2020-03-08 to 2020-03-14**  
**Prepared By:**  
**Crime Analysis Unit**  
**Spokane Police Department**

**Legend**

**NIBRS Events**



Criminal Homicide



Rape



Robbery Commercial



Robbery Person



Aggravated Assault



Burglary Residential



Burglary Garage



Burglary Commercial



Vehicle Prowling



Vehicle Theft



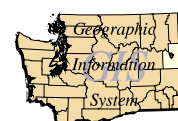
Arson



*Cases Represent LERMS Crime Codes*  
*Points may indicate multiple events*  
*Note: Veh Prowl is only Larceny displayed*

*For Additional Information on*  
*Incidents pertaining to an*  
*Area, Trend, or Pattern*  
*Contact Information Analysis*

0 0.15 0.3 0.6 Miles



**THIS IS NOT A LEGAL DOCUMENT:**  
 The information shown on this map is compiled from various sources and is subject to constant revision. Information shown on this map should not be used to determine the location of facilities in relationship to property lines, section lines, streets, etc.

Sunday - Saturday

3/8/2020 TO 3/14/2020

SE - Southeast District (P6)



<u>A/C</u>	<u>Offense Statute</u>	<u>Address</u>	<u>Reported Date</u>	<u>Dist</u>
<b><u>SPC6LH</u></b>				
C	BURGLARY 2D GARAGE	2100 S REBECCA ST	3/11/2020	P6
C	THEFT 1D FROM MOTOR VEHICLE	3400 E 35TH AVE	3/14/2020	P6
C	THEFT 2D FROM MOTOR VEHICLE	3700 E 28TH AVE	3/10/2020	P6
A	THEFT 3D FROM MOTOR VEHICLE	4200 E 17TH AVE	3/11/2020	P6
C	THEFT OF MOTOR VEHICLE	3400 E 35TH AVE	3/14/2020	P6
<b><u>SPC6SG</u></b>				
C	ASSAULT 4D WEAPON	2700 E 53RD AVE	3/9/2020	P6
C	MAIL THEFT	3300 E 55TH AVE	3/9/2020	P6
C	THEFT 3D SHOPLIFTING	4900 S REGAL ST	3/10/2020	P6

POLICE SUMMARY - Ending: Saturday, March 14, 2020



## SW - Southwest District (P7)

### Preliminary IBR Counts

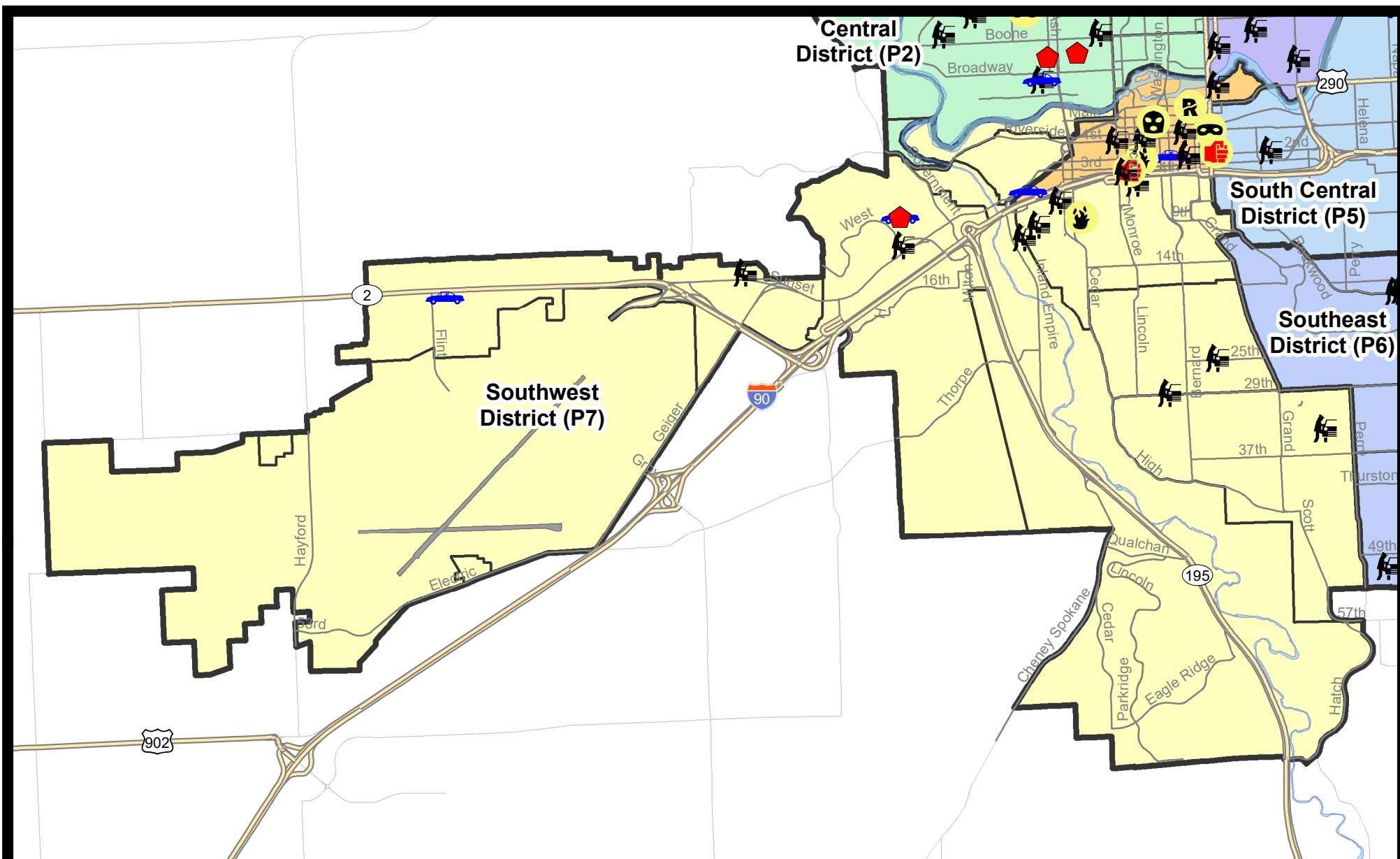
NIBRS Categories (Part 1 Selected)		7 Day Comparison			28 Day Comparison			YTD Comparison		
		Current	Prior	Percent	Current	Prior	Percent	Current	Prior	Percent
<b>Violent</b>	Criminal Homicide	0	0		0	0		0	0	
	Rape	0	0		4	2	100.00%	9	7	28.57%
	Robbery - Commercial	0	0		2	0		2	0	
	Robbery - Person	0	0		0	1	-100.00%	2	5	-60.00%
	Aggravated Assault - Non DV	0	0		1	3	-66.67%	5	13	-61.54%
	Aggravated Assault - DV	0	0		0	4	-100.00%	6	7	-14.29%
<b>Violent Total:</b>		0	0		7	10	-30.00%	24	32	-25.00%
<b>Property</b>	Burglary - Residential	1	2	-50.00%	10	10	0.00%	28	33	-15.15%
	Burglary Garage	1	0		2	4	-50.00%	10	15	-33.33%
	Burglary Commercial	1	0		5	9	-44.44%	18	15	20.00%
	Larceny	16	15	6.67%	90	89	1.12%	229	190	20.53%
	Vehicle Theft	1	3	-66.67%	14	19	-26.32%	45	22	104.55%
	Arson	0	1	-100.00%	1	0		1	0	
<b>Property Total:</b>		20	21	-4.76%	122	131	-6.87%	331	275	20.36%
<b>Preliminary Part 1 Crime Totals:</b>		20	21	-4.76%	129	141	-8.51%	355	307	15.64%
<b>Current 7 Day Period:</b>		3/8/2020 - 3/14/2020			<b>Prior 7 Day Period:</b>		3/1/2020 - 3/7/2020			
<b>Current 28 Day Period:</b>		2/16/2020 - 3/14/2020			<b>Prior 28 Day Period:</b>		1/19/2020 - 2/15/2020			
<b>Current YTD Day Period:</b>		1/1/2020 - 3/14/2020			<b>Prior YTD Period:</b>		1/1/2019 - 3/14/2019			

Prepared by SPD Crime Analysis Office - Monday, March 16, 2020

**NOTE:** SPD moved from UCR to the NIBRS reporting standard on 10/4/16 following the transition to a new RMS System. [Numbers on CompStat reports prior to this date should not be used as a comparison to those on this report.](#) Additional info on these reporting standards can be found on the FBI website: <https://ucr.fbi.gov/nibrs-overview>

This chart represents Preliminary counts of selected crime categories from Police Case Reports. Full statistical analysis to determine the confidence level of this data has not been performed. The % change columns on the preliminary counts differ from the percentage change on the NIBRS crime report, sometimes significantly. The CompStat report is designed for operational use and includes only selected NIBRS categories and coding less complex than full NIBRS rules. Official statistics for these and other NIBRS categories can be found on WASPC & FBI websites once available.



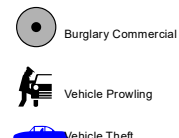
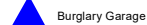



**City of Spokane**  
**Southwest District (P7)**  
**Selected**  
**Crime Types**  
**2020-03-08 to 2020-03-14**

Prepared By:  
**Crime Analysis Unit**  
**Spokane Police Department**

**Legend**

**NIBRS Events**



Cases Represent LERMS Crime Codes  
 Points may indicate multiple events  
 Note: Veh Prowl is only Larceny category displayed



For Additional Information on Incidents  
 pertaining to an Area, Trend, or Pattern  
 Contact Information Analysis

0 0.2 0.4 0.6 0.8 1 1.2 1.4 1.6 Miles



**THIS IS NOT A LEGAL DOCUMENT:**  
 The information shown on this map is compiled  
 from various sources and is subject to constant  
 revision. Information shown on this map should  
 not be used to determine the location of facilities  
 in relationship to property lines, section lines,  
 streets, etc.



Sunday - Saturday

3/8/2020 TO 3/14/2020

SE - Southwest District (P7)



<u>A/C</u>	<u>Offense Statute</u>	<u>Address</u>	<u>Reported Date</u>	<u>Dist</u>
<b><u>SPD7BA</u></b>				
C	THEFT 3D ALL OTHER	2100 W RIVERSIDE AVE	3/12/2020	P7
<b><u>SPD7CH</u></b>				
C	BURGLARY 2D COMMERCIAL	500 W 4TH AVE	3/13/2020	P5
C	BURGLARY 2D GARAGE	700 S LINCOLN PL	3/9/2020	P7
C	THEFT 2D ALL OTHER	1100 W 8TH AVE	3/10/2020	P7
C	THEFT 2D FROM MOTOR VEHICLE	1700 W 14TH AVE	3/9/2020	P7
C	THEFT 2D FROM MOTOR VEHICLE	S LINCOLN ST / W 4TH AVE	3/10/2020	P7
C	THEFT 2D FROM MOTOR VEHICLE	800 W 15TH AVE	3/12/2020	P7
C	THEFT 3D FROM MOTOR VEHICLE	700 S LINCOLN PL	3/9/2020	P7
A	THEFT 3D FROM MOTOR VEHICLE	100 W 15TH AVE	3/9/2020	P7
A	THEFT 3D FROM MOTOR VEHICLE	0 W ROCKWOOD BLVD	3/10/2020	P7
A	THEFT 3D FROM MOTOR VEHICLE	100 W CLIFF DR	3/10/2020	P7
C	THEFT 3D FROM MOTOR VEHICLE	1300 W 9TH AVE	3/11/2020	P7
C	THEFT 3D FROM MOTOR VEHICLE	1100 W 11TH AVE	3/11/2020	P7
C	THEFT 3D FROM MOTOR VEHICLE	600 W 15TH AVE	3/12/2020	P7
C	THEFT 3D FROM MOTOR VEHICLE	S STEVENS ST / W 6TH AVE	3/12/2020	P7
C	THEFT 3D FROM MOTOR VEHICLE	600 S MCCLELLAN ST	3/13/2020	P7
C	THEFT 3D VEHICLE PARTS AND ACCESSORIES	600 S MCCLELLAN ST	3/13/2020	P7
C	THEFT OF MOTOR VEHICLE	1100 W 7TH AVE	3/10/2020	P7
<b><u>SPD7CS</u></b>				
A	RESIDENTIAL BURGLARY	1000 E CLUB CT	3/9/2020	P6
<b><u>SPD7WP</u></b>				
C	THEFT 2D ALL OTHER	7700 W SUNSET HWY	3/8/2020	P7



# SPOKANE POLICE DEPARTMENT

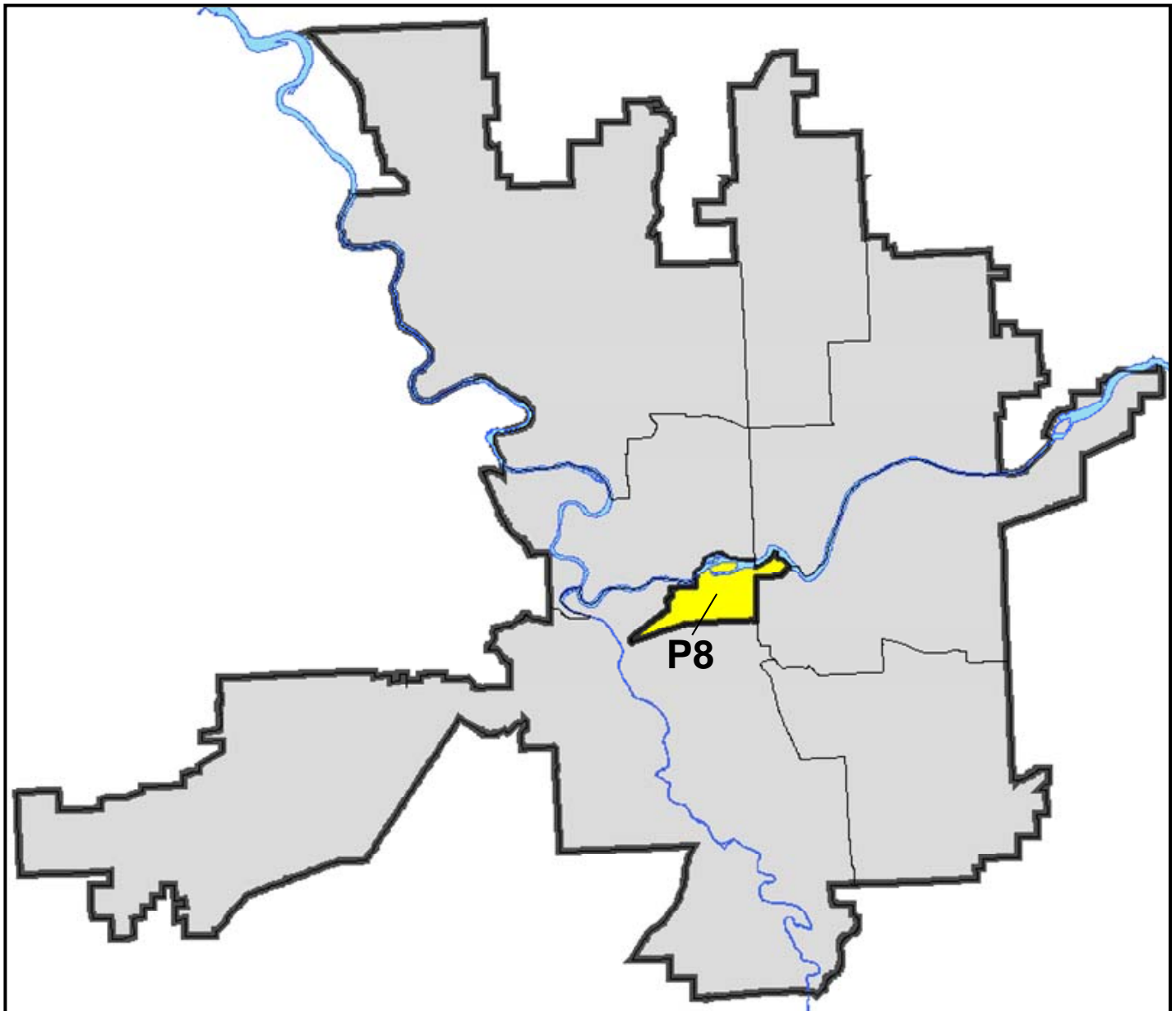
## DOWNTOWN

## Police Service Area



PSA Commander

**Captain David Singley**



POLICE SUMMARY - Ending: Saturday, March 14, 2020

## ***DOWNTOWN PRECINCT (P8)***



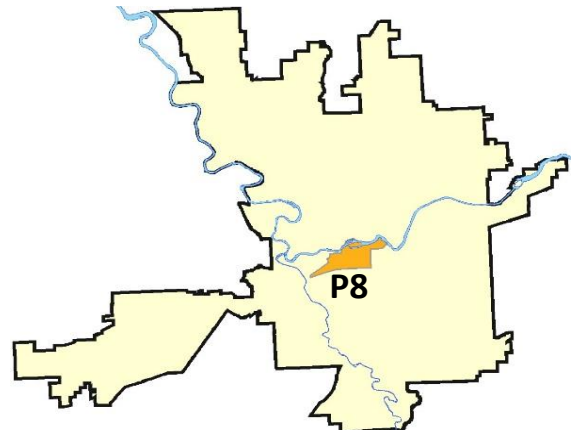
### Preliminary IBR Counts

NIBRS Categories (Part 1 Selected)		7 Day Comparison			28 Day Comparison			YTD Comparison		
		Current	Prior	Percent	Current	Prior	Percent	Current	Prior	Percent
<b>Violent</b>	Criminal Homicide	0	0		0	0		0	0	
	Rape	0	1	-100.00%	1	0		1	5	-80.00%
	Robbery - Commercial	0	1	-100.00%	1	1	0.00%	2	1	100.00%
	Robbery - Person	1	0		2	2	0.00%	5	9	-44.44%
	Aggravated Assault - Non DV	0	2	-100.00%	5	12	-58.33%	17	14	21.43%
	Aggravated Assault - DV	0	0		3	0		5	4	25.00%
<b>Violent Total:</b>		1	4	-75.00%	12	15	-20.00%	30	33	-9.09%
<b>Property</b>	Burglary - Residential	0	0		1	2	-50.00%	3	5	-40.00%
	Burglary Garage	0	0		0	0		0	0	
	Burglary Commercial	2	1	100.00%	6	11	-45.45%	25	13	92.31%
	Larceny	10	23	-56.52%	74	75	-1.33%	188	157	19.75%
	Vehicle Theft	3	2	50.00%	6	7	-14.29%	19	9	111.11%
	Arson	0	1	-100.00%	1	2	-50.00%	3	2	50.00%
<b>Property Total:</b>		15	27	-44.44%	88	97	-9.28%	238	186	27.96%
<b>Preliminary Part 1 Crime Totals:</b>		16	31	-48.39%	100	112	-10.71%	268	219	22.37%
<b>Current 7 Day Period:</b>		3/8/2020 - 3/14/2020			<b>Prior 7 Day Period:</b>		3/1/2020 - 3/7/2020			
<b>Current 28 Day Period:</b>		2/16/2020 - 3/14/2020			<b>Prior 28 Day Period:</b>		1/19/2020 - 2/15/2020			
<b>Current YTD Day Period:</b>		1/1/2020 - 3/14/2020			<b>Prior YTD Period:</b>		1/1/2019 - 3/14/2019			

Prepared by SPD Crime Analysis Office - Monday, March 16, 2020

**NOTE:** SPD moved from UCR to the NIBRS reporting standard on 10/4/16 following the transition to a new RMS System. [Numbers on CompStat reports prior to this date should not be used as a comparison to those on this report.](#) Additional info on these reporting standards can be found on the FBI website: <https://ucr.fbi.gov/nibrs-overview>

This chart represents Preliminary counts of selected crime categories from Police Case Reports. Full statistical analysis to determine the confidence level of this data has not been performed. The % change columns on the preliminary counts differ from the percentage change on the NIBRS crime report, sometimes significantly. The CompStat report is designed for operational use and includes only selected NIBRS categories and coding less complex than full NIBRS rules. Official statistics for these and other NIBRS categories can be found on WASPC & FBI websites once available.





Sunday - Saturday

3/8/2020 TO 3/14/2020

SW - Downtown District (P8)



<u>A/C</u>	<u>Offense Statute</u>	<u>Address</u>	<u>Reported Date</u>	<u>Dist</u>
<b><u>SPD8RS</u></b>				
A	BURGLARY 2D COMMERCIAL	0 S HOWARD ST	3/11/2020	P8
C	BURGLARY 2D COMMERCIAL	300 S CEDAR ST	3/13/2020	P8
C	ROBBERY 1D PERSON	W 2ND AVE / S WASHINGTON ST	3/13/2020	P8
C	THEFT 1D ALL OTHER	200 S POST ST	3/9/2020	P8
C	THEFT 2D FROM BUILDING	200 W RIVERSIDE AVE	3/12/2020	P8
C	THEFT 2D FROM BUILDING	S WASHINGTON ST / W 2ND AVE	3/12/2020	P8
C	THEFT 3D ALL OTHER	100 S JEFFERSON ST	3/9/2020	P8
C	THEFT 3D ALL OTHER	0 W 3RD AVE	3/12/2020	P8
C	THEFT 3D FROM BUILDING	200 S WALL ST	3/11/2020	P8
C	THEFT 3D FROM BUILDING	500 W 3RD AVE	3/11/2020	P8
C	THEFT 3D FROM MOTOR VEHICLE	500 W 2ND AVE	3/13/2020	P8
C	THEFT 3D VEHICLE PARTS AND ACCESSORIES	900 W SPRAGUE AVE	3/8/2020	P8
C	THEFT OF A FIREARM FROM MOTOR VEHICLE	500 W 1ST AVE	3/8/2020	P8
C	THEFT OF MOTOR VEHICLE	300 W 1ST AVE	3/8/2020	P8
C	THEFT OF MOTOR VEHICLE	0 W PACIFIC AVE	3/13/2020	P8
C	THEFT OF MOTOR VEHICLE	400 W SPRAGUE AVE	3/14/2020	P8

POLICE SUMMARY - Ending: Saturday, March 14, 2020



## Other Jurisdiction or Unk District

### Preliminary IBR Counts

NIBRS Categories (Part 1 Selected)		7 Day Comparison			28 Day Comparison			YTD Comparison		
		Current	Prior	Percent	Current	Prior	Percent	Current	Prior	Percent
<b>Violent</b>	Criminal Homicide	0	0		0	0		0	0	
	Rape	0	0		0	0		0	3	-100.00%
	Robbery - Commercial	1	0		1	0		1	0	
	Robbery - Person	0	0		0	0		0	0	
	Aggravated Assault - Non DV	0	0		0	1	-100.00%	1	2	-50.00%
	Aggravated Assault - DV	0	0		0	1	-100.00%	1	1	0.00%
<b>Violent Total:</b>		1	0		1	2	-50.00%	3	6	-50.00%
<b>Property</b>	Burglary - Residential	0	0		0	0		0	0	
	Burglary Garage	0	0		0	0		0	0	
	Burglary Commercial	0	0		0	0		0	0	
	Larceny	0	0		2	0		5	2	150.00%
	Vehicle Theft	0	0		0	0		0	1	-100.00%
	Arson	0	0		1	0		1	0	
<b>Property Total:</b>		0	0		3	0		6	3	100.00%
<b>Preliminary Part 1 Crime Totals:</b>		1	0		4	2	100.00%	9	9	0.00%
<b>Current 7 Day Period:</b>		3/8/2020 - 3/14/2020			<b>Prior 7 Day Period:</b>		3/1/2020 - 3/7/2020			
<b>Current 28 Day Period:</b>		2/16/2020 - 3/14/2020			<b>Prior 28 Day Period:</b>		1/19/2020 - 2/15/2020			
<b>Current YTD Day Period:</b>		1/1/2020 - 3/14/2020			<b>Prior YTD Period:</b>		1/1/2019 - 3/14/2019			

Prepared by SPD Crime Analysis Office - Monday, March 16, 2020

**NOTE:** SPD moved from UCR to the NIBRS reporting standard on 10/4/16 following the transition to a new RMS System. [Numbers on CompStat reports prior to this date should not be used as a comparison to those on this report.](#) Additional info on these reporting standards can be found on the FBI website: <https://ucr.fbi.gov/nibrs-overview>

This chart represents Preliminary counts of selected crime categories from Police Case Reports. Full statistical analysis to determine the confidence level of this data has not been performed. The % change columns on the preliminary counts differ from the percentage change on the NIBRS crime report, sometimes significantly. The CompStat report is designed for operational use and includes only selected NIBRS categories and coding less complex than full NIBRS rules. Official statistics for these and other NIBRS categories can be found on WASPC & FBI websites once available.

Sunday - Saturday

3/8/2020 TO 3/14/2020

Other Jurisdiction/Unk District



**A/C** **Offense Statute**

**Address**

**Reported Date**

**Dist**

**SC13**

C ROBBERY 1D COMMERCIAL

1200 W FRANCIS AVE

3/9/2020

P4