

SPOKANE POLICE DEPARTMENT

PRELIMINARY CITYWIDE IBR CRIME REPORT



Preliminary IBR Counts

CHIEF OF POLICE

Craig Meidl

Period Ending: Saturday, March 7, 2020

NIBRS Categories (Part 1 Selected)		7 Day Comparison			28 Day Comparison			YTD Comparison		
		Current	Prior	Percent	Current	Prior	Percent	Current	Prior	Percent
Violent	Criminal Homicide	0	0		0	1	-100.00%	1	1	0.00%
	Rape	5	1	400.00%	15	8	87.50%	31	50	-38.00%
	Robbery - Commercial	3	5	-40.00%	9	6	50.00%	18	16	12.50%
	Robbery - Person	4	4	0.00%	15	20	-25.00%	39	35	11.43%
	Aggravated Assault - Non DV	8	9	-11.11%	33	30	10.00%	74	91	-18.68%
	Aggravated Assault - DV	4	6	-33.33%	19	28	-32.14%	62	55	12.73%
Violent Total:		24	25	-4.00%	91	93	-2.15%	225	248	-9.27%
Property	Burglary - Residential	10	18	-44.44%	57	61	-6.56%	149	159	-6.29%
	Burglary Garage	5	11	-54.55%	33	31	6.45%	76	88	-13.64%
	Burglary Commercial	4	7	-42.86%	31	42	-26.19%	87	68	27.94%
	Larceny	164	193	-15.03%	720	770	-6.49%	1776	1640	8.29%
	Vehicle Theft	20	25	-20.00%	98	127	-22.83%	275	231	19.05%
	Arson	2	1	100.00%	6	5	20.00%	13	8	62.50%
Property Total:		205	255	-19.61%	945	1036	-8.78%	2376	2194	8.30%
Preliminary Part 1 Crime Totals:		229	280	-18.21%	1036	1129	-8.24%	2601	2442	6.51%

Current 7 Day Period: 3/1/2020 - 3/7/2020

Current 28 Day Period: 2/9/2020 - 3/7/2020

Current YTD Day Period: 1/1/2020 - 3/7/2020

Prior 7 Day Period: 2/23/2020 - 2/29/2020

Prior 28 Day Period: 1/12/2020 - 2/8/2020

Prior YTD Period: 1/1/2019 - 3/7/2019

Prepared by SPD Crime Analysis Office - Monday, March 9, 2020

NOTE: SPD moved from UCR to the NIBRS reporting standard on 10/4/16 following the transition to a new RMS System. [Numbers on CompStat reports prior to this date should not be used as a comparison to those on this report.](#) Additional info on these reporting standards can be found on the FBI website: <https://ucr.fbi.gov/nibrs-overview>

This chart represents Preliminary counts of selected crime categories from Police Case Reports. Full statistical analysis to determine the confidence level of this data has not been performed. The % change columns on the preliminary counts differ from the percentage change on the NIBRS crime report, sometimes significantly. The CompStat report is designed for operational use and includes only selected NIBRS categories and coding less complex than full NIBRS rules. Official statistics for these and other NIBRS categories can be found on WASPC & FBI websites once available.



SPOKANE POLICE DEPARTMENT



NORTH Police Service Area

PSA Commander

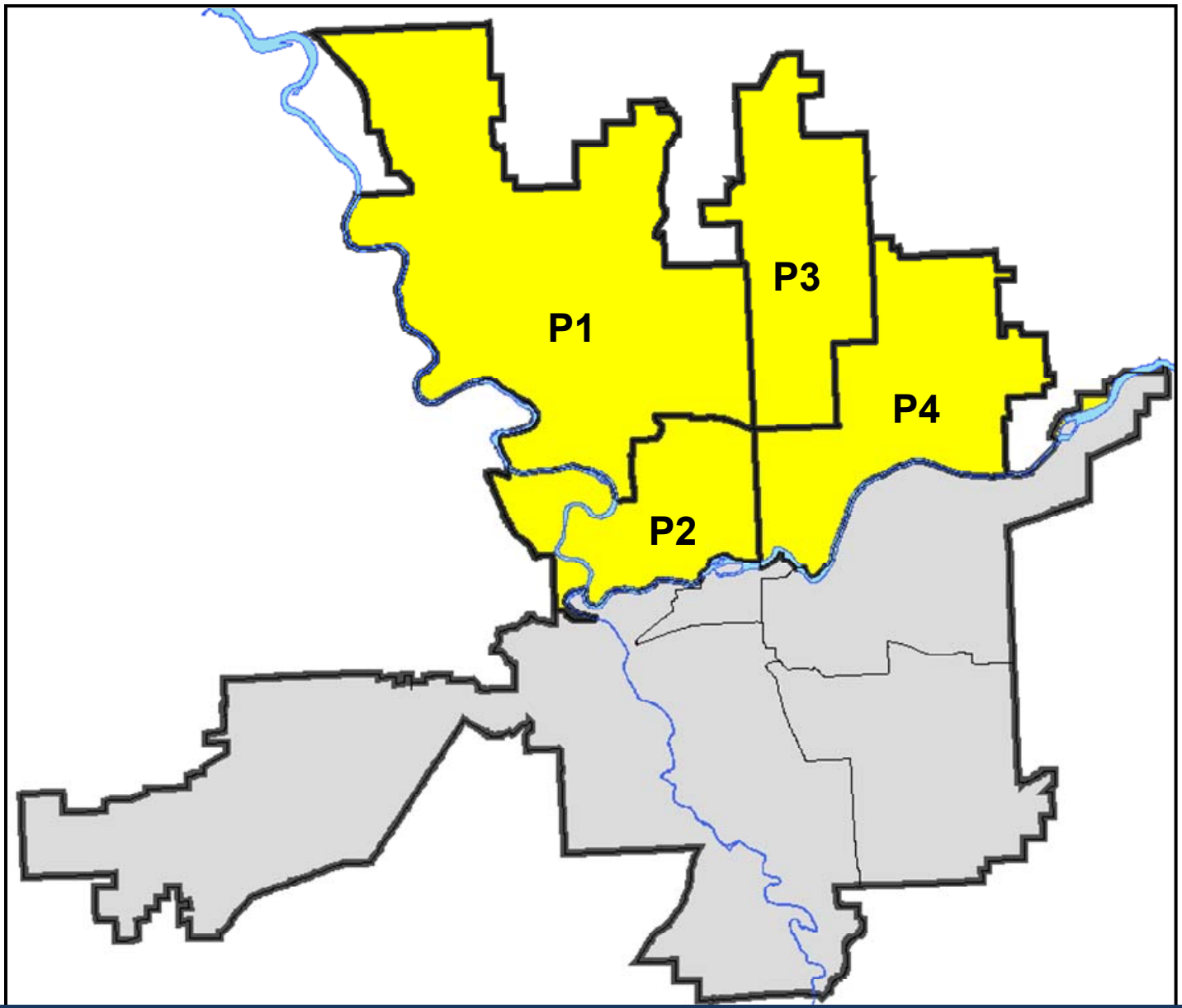
Captain Mark Griffiths

Northwest District (P1)

Central District (P2)

Neva-Wood District (P3)

Northeast District (P4)



POLICE SUMMARY - Ending: Saturday, March 7, 2020

NORTH PRECINCT (P1, P2, P3, and P4)



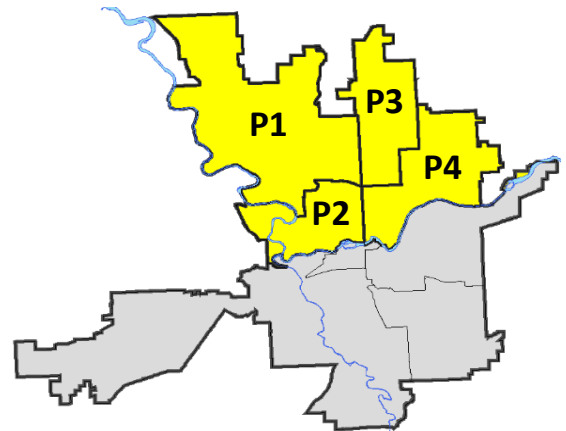
Preliminary IBR Counts

NIBRS Categories (Part 1 Selected)		7 Day Comparison			28 Day Comparison			YTD Comparison		
		Current	Prior	Percent	Current	Prior	Percent	Current	Prior	Percent
Violent	Criminal Homicide	0	0		0	1	-100.00%	1	0	
	Rape	4	0		9	4	125.00%	17	31	-45.16%
	Robbery - Commercial	2	3	-33.33%	5	4	25.00%	12	14	-14.29%
	Robbery - Person	3	3	0.00%	12	15	-20.00%	30	17	76.47%
	Aggravated Assault - Non DV	5	7	-28.57%	19	10	90.00%	35	51	-31.37%
	Aggravated Assault - DV	3	2	50.00%	9	13	-30.77%	29	31	-6.45%
Violent Total:		17	15	13.33%	54	47	14.89%	124	144	-13.89%
Property	Burglary - Residential	6	12	-50.00%	31	34	-8.82%	80	94	-14.89%
	Burglary Garage	5	7	-28.57%	23	20	15.00%	52	59	-11.86%
	Burglary Commercial	4	2	100.00%	14	13	7.69%	33	29	13.79%
	Larceny	108	105	2.86%	435	486	-10.49%	1097	1081	1.48%
	Vehicle Theft	10	18	-44.44%	57	82	-30.49%	165	167	-1.20%
	Arson	0	0		1	1	0.00%	4	3	33.33%
Property Total:		133	144	-7.64%	561	636	-11.79%	1431	1433	-0.14%
Preliminary Part 1 Crime Totals:		150	159	-5.66%	615	683	-9.96%	1555	1577	-1.40%
Current 7 Day Period:		3/1/2020 - 3/7/2020			Prior 7 Day Period:		2/23/2020 - 2/29/2020			
Current 28 Day Period:		2/9/2020 - 3/7/2020			Prior 28 Day Period:		1/12/2020 - 2/8/2020			
Current YTD Day Period:		1/1/2020 - 3/7/2020			Prior YTD Period:		1/1/2019 - 3/7/2019			

Prepared by SPD Crime Analysis Office - Monday, March 9, 2020

NOTE: SPD moved from UCR to the NIBRS reporting standard on 10/4/16 following the transition to a new RMS System. [Numbers on CompStat reports prior to this date should not be used as a comparison to those on this report.](#) Additional info on these reporting standards can be found on the FBI website: <https://ucr.fbi.gov/nibrs-overview>

This chart represents Preliminary counts of selected crime categories from Police Case Reports. Full statistical analysis to determine the confidence level of this data has not been performed. The % change columns on the preliminary counts differ from the percentage change on the NIBRS crime report, sometimes significantly. The CompStat report is designed for operational use and includes only selected NIBRS categories and coding less complex than full NIBRS rules. Official statistics for these and other NIBRS categories can be found on WASPC & FBI websites once available.



POLICE SUMMARY - Ending: Saturday, March 7, 2020



NW - Northwest District (P1)

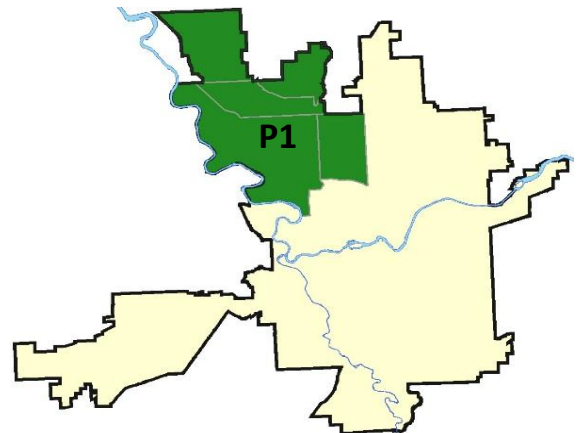
Preliminary IBR Counts

NIBRS Categories (Part 1 Selected)		7 Day Comparison			28 Day Comparison			YTD Comparison		
		Current	Prior	Percent	Current	Prior	Percent	Current	Prior	Percent
Violent	Criminal Homicide	0	0		0	0		0	0	
	Rape	2	0		2	0		4	7	-42.86%
	Robbery - Commercial	0	0		0	0		0	2	-100.00%
	Robbery - Person	1	1	0.00%	2	2	0.00%	4	2	100.00%
	Aggravated Assault - Non DV	3	2	50.00%	5	2	150.00%	8	4	100.00%
	Aggravated Assault - DV	0	0		2	3	-33.33%	7	11	-36.36%
Violent Total:		6	3	100.00%	11	7	57.14%	23	26	-11.54%
Property	Burglary - Residential	2	3	-33.33%	8	5	60.00%	16	21	-23.81%
	Burglary Garage	3	4	-25.00%	10	8	25.00%	21	16	31.25%
	Burglary Commercial	0	1	-100.00%	2	0		4	3	33.33%
	Larceny	18	16	12.50%	75	88	-14.77%	198	188	5.32%
	Vehicle Theft	1	0		6	6	0.00%	18	23	-21.74%
	Arson	0	0		0	1	-100.00%	3	0	
Property Total:		24	24	0.00%	101	108	-6.48%	260	251	3.59%
Preliminary Part 1 Crime Totals:		30	27	11.11%	112	115	-2.61%	283	277	2.17%
Current 7 Day Period:		3/1/2020 - 3/7/2020			Prior 7 Day Period:		2/23/2020 - 2/29/2020			
Current 28 Day Period:		2/9/2020 - 3/7/2020			Prior 28 Day Period:		1/12/2020 - 2/8/2020			
Current YTD Day Period:		1/1/2020 - 3/7/2020			Prior YTD Period:		1/1/2019 - 3/7/2019			

Prepared by SPD Crime Analysis Office - Monday, March 9, 2020

NOTE: SPD moved from UCR to the NIBRS reporting standard on 10/4/16 following the transition to a new RMS System. [Numbers on CompStat reports prior to this date should not be used as a comparison to those on this report.](#) Additional info on these reporting standards can be found on the FBI website: <https://ucr.fbi.gov/nibrs-overview>

This chart represents Preliminary counts of selected crime categories from Police Case Reports. Full statistical analysis to determine the confidence level of this data has not been performed. The % change columns on the preliminary counts differ from the percentage change on the NIBRS crime report, sometimes significantly. The CompStat report is designed for operational use and includes only selected NIBRS categories and coding less complex than full NIBRS rules. Official statistics for these and other NIBRS categories can be found on WASPC & FBI websites once available.



Sunday - Saturday

3/1/2020 TO 3/7/2020

NW - Northwest District (P1)



<u>A/C</u>	<u>Offense Statute</u>	<u>Address</u>	<u>Reported Date</u>	<u>Dist</u>
C	RAPE 3D		3/2/2020	P1
<u>SPA1BS</u>				
C	MAIL THEFT	2800 W DELL DR	3/5/2020	P1
<u>SPA1FM</u>				
C	RESIDENTIAL BURGLARY	8000 N PANORAMA DR	3/3/2020	P1
C	THEFT 1D FROM BUILDING	8000 N PANORAMA DR	3/3/2020	P1
<u>SPA1IT</u>				
C	BURGLARY 2D GARAGE	5400 W BARNES RD	3/5/2020	P1
C	ROBBERY 1D PERSON	8700 N FARMDALE ST	3/2/2020	P1
<u>SPA1NH</u>				
C	ASSAULT 2D	1200 W GLASS AVE	3/1/2020	P2
C	BURGLARY 2D GARAGE	1300 W BISMARCK AVE	3/1/2020	P1
C	BURGLARY 2D GARAGE	4900 N POST ST	3/4/2020	P1
C	MAIL THEFT	1200 W KIERNAN AVE	3/3/2020	P1
C	MAIL THEFT	1200 W GARLAND AVE	3/5/2020	P1
C	RAPE 2D		3/4/2020	P1
C	THEFT 3D FROM BUILDING	4200 N WALNUT ST	3/3/2020	P1
C	THEFT OF MOTOR VEHICLE	4100 N HAWTHORNE ST	3/6/2020	P1
<u>SPA1NW</u>				
C	ASSAULT 2D	3500 W HOFFMAN AVE	3/3/2020	P1
C	MAIL THEFT	3600 W ROCKWELL AVE	3/5/2020	P1
C	MAIL THEFT	5900 N ALBERTA ST	3/7/2020	P1
C	RESIDENTIAL BURGLARY	3600 W BROAD AVE	3/1/2020	P1
C	THEFT 2D ALL OTHER	2300 W WELLESLEY AVE	3/6/2020	P1
C	THEFT 3D ALL OTHER	2300 W WELLESLEY AVE	3/2/2020	P1
C	THEFT 3D ALL OTHER	3200 W FAIRVIEW AVE	3/5/2020	P1
C	THEFT 3D CITY SHOPLIFTING	2200 W WELLESLEY AVE	3/4/2020	P4
C	THEFT 3D FROM MOTOR VEHICLE	3700 N ASH ST	3/1/2020	P1
C	THEFT 3D FROM MOTOR VEHICLE	2400 W LIBERTY AVE	3/2/2020	P1
C	THEFT 3D FROM MOTOR VEHICLE	1800 W ROCKWELL AVE	3/3/2020	P1
C	THEFT 3D FROM MOTOR VEHICLE	2200 N BUELL CT	3/4/2020	P1
C	THEFT 3D FROM MOTOR VEHICLE	4500 W WELLESLEY AVE	3/6/2020	P1
C	THEFT 3D VEHICLE PARTS AND ACCESSORIES	3700 N ASH ST	3/1/2020	P1
	THEFT-CITY (All Other Thefts)	3000 W WELLESLEY AVE	3/3/2020	P1
C	VEHICULAR ASSAULT	N PETTET DR / N T J MEENACH ACCESS RA	3/7/2020	P2

For protection of victim privacy, the entire address on sexual assault crimes has been redacted.

POLICE SUMMARY - Ending: Saturday, March 7, 2020



NW - North Central District (P2)

Preliminary IBR Counts

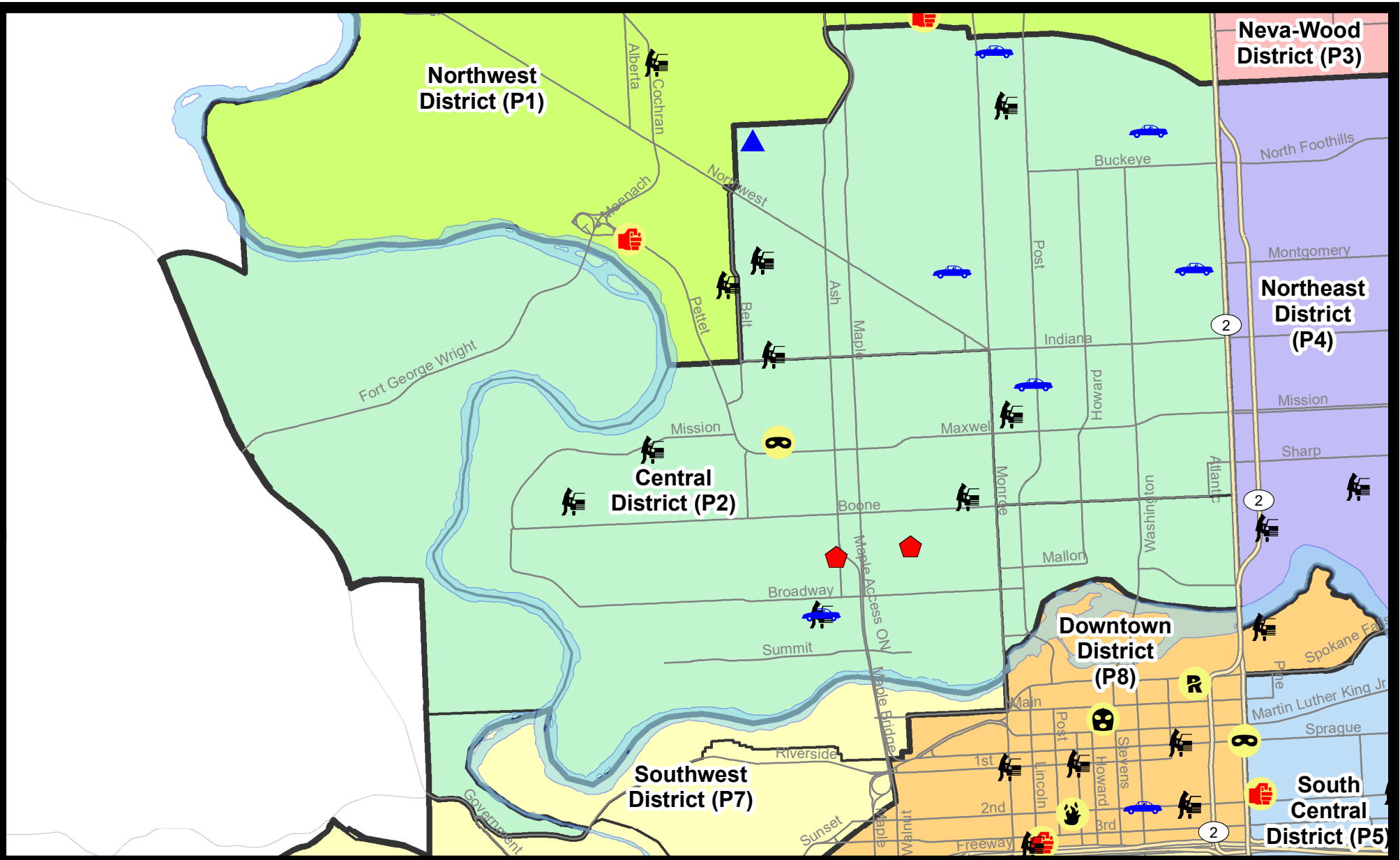
NIBRS Categories (Part 1 Selected)		7 Day Comparison			28 Day Comparison			YTD Comparison		
		Current	Prior	Percent	Current	Prior	Percent	Current	Prior	Percent
Violent	Criminal Homicide	0	0		0	0		0	0	
	Rape	0	0		1	1	0.00%	3	7	-57.14%
	Robbery - Commercial	0	0		0	0		1	3	-66.67%
	Robbery - Person	1	0		3	3	0.00%	8	6	33.33%
	Aggravated Assault - Non DV	0	1	-100.00%	2	0		5	17	-70.59%
	Aggravated Assault - DV	0	0		0	3	-100.00%	6	7	-14.29%
Violent Total:		1	1	0.00%	6	7	-14.29%	23	40	-42.50%
Property	Burglary - Residential	2	3	-33.33%	9	11	-18.18%	25	26	-3.85%
	Burglary Garage	1	2	-50.00%	5	5	0.00%	11	14	-21.43%
	Burglary Commercial	0	0		1	0		1	8	-87.50%
	Larceny	19	26	-26.92%	91	108	-15.74%	232	222	4.50%
	Vehicle Theft	6	8	-25.00%	21	23	-8.70%	48	36	33.33%
	Arson	0	0		1	0		1	1	0.00%
Property Total:		28	39	-28.21%	128	147	-12.93%	318	307	3.58%
Preliminary Part 1 Crime Totals:		29	40	-27.50%	134	154	-12.99%	341	347	-1.73%
Current 7 Day Period:		3/1/2020 - 3/7/2020			Prior 7 Day Period:		2/23/2020 - 2/29/2020			
Current 28 Day Period:		2/9/2020 - 3/7/2020			Prior 28 Day Period:		1/12/2020 - 2/8/2020			
Current YTD Day Period:		1/1/2020 - 3/7/2020			Prior YTD Period:		1/1/2019 - 3/7/2019			

Prepared by SPD Crime Analysis Office - Monday, March 9, 2020

NOTE: SPD moved from UCR to the NIBRS reporting standard on 10/4/16 following the transition to a new RMS System. [Numbers on CompStat reports prior to this date should not be used as a comparison to those on this report.](#) Additional info on these reporting standards can be found on the FBI website: <https://ucr.fbi.gov/nibrs-overview>

This chart represents Preliminary counts of selected crime categories from Police Case Reports. Full statistical analysis to determine the confidence level of this data has not been performed. The % change columns on the preliminary counts differ from the percentage change on the NIBRS crime report, sometimes significantly. The CompStat report is designed for operational use and includes only selected NIBRS categories and coding less complex than full NIBRS rules. Official statistics for these and other NIBRS categories can be found on WASPC & FBI websites once available.





City of Spokane
Central District (P2)
Selected
Crime Types
2020-03-01 to 2020-03-07
 Prepared By:
 Crime Analysis Unit
 Spokane Police Department

Legend


NIBRS Events

- | | | | |
|-------------------|--------------------|----------------------|---------------------|
| Criminal Homicide | Robbery Commercial | Aggravated Assault | Burglary Commercial |
| Rape | Robbery Person | Burglary Residential | Vehicle Prowling |
| | | Burglary Garage | Vehicle Theft |
| | | | Arson |

Cases Represent LERMS Crime Codes
 Points may indicate multiple events
 Note: Veh Prowl is only Larceny category displayed



For Additional Information on Incidents
 pertaining to an Area, Trend, or Pattern
 Contact Information Analysis



THIS IS NOT A LEGAL DOCUMENT:
 The information shown on this map is compiled
 from various sources and is subject to constant
 revision. Information shown on this map should
 not be used to determine the location of facilities
 in relationship to property lines, section lines,
 streets, etc.



Sunday - Saturday

3/1/2020 TO 3/7/2020

NW - Central District (P2)



<u>A/C</u>	<u>Offense Statute</u>	<u>Address</u>	<u>Reported Date</u>	<u>Dist</u>
<u>SPA2EG</u>				
A	BURGLARY 2D GARAGE	2000 W CLEVELAND AVE	3/2/2020	P2
C	THEFT 2D VEHICLE PARTS AND ACCESSORIES	1300 N ATLANTIC ST	3/2/2020	P2
C	THEFT 3D ALL OTHER	3300 N LINCOLN ST	3/1/2020	P2
C	THEFT 3D ALL OTHER	2400 N WALL ST	3/6/2020	P2
C	THEFT 3D ALL OTHER	1400 N POST ST	3/7/2020	P2
C	THEFT 3D FROM MOTOR VEHICLE	800 W FREDERICK AVE	3/4/2020	P2
C	THEFT 3D FROM MOTOR VEHICLE	1900 W INDIANA AVE	3/4/2020	P2
C	THEFT 3D FROM MOTOR VEHICLE	1900 W CARLISLE AVE	3/6/2020	P2
C	THEFT 3D FROM MOTOR VEHICLE	1900 W CARLISLE AVE	3/6/2020	P2
C	THEFT 3D FROM MOTOR VEHICLE	900 W SPOFFORD AVE	3/7/2020	P2
C	THEFT OF MOTOR VEHICLE	1700 N POST ST	3/2/2020	P2
C	THEFT OF MOTOR VEHICLE	200 W WAVERLY PL	3/4/2020	P2
C	THEFT OF MOTOR VEHICLE	2200 N ATLANTIC ST	3/6/2020	P2
C	THEFT OF MOTOR VEHICLE	900 W ALICE AVE	3/6/2020	P2
C	THEFT OF MOTOR VEHICLE	1100 W MONTGOMERY AVE	3/7/2020	P2
<u>SPA2WC</u>				
A	BURGLARY 1D FROM RESIDENCE	1300 W DEAN AVE	3/7/2020	P1
C	RESIDENTIAL BURGLARY	900 N ASH ST	3/7/2020	P1
C	ROBBERY 2D PERSON	1500 N ELM ST	3/4/2020	P4
C	THEFT 1D ALL OTHER	1800 W MALLON AVE	3/3/2020	P2
C	THEFT 2D ALL OTHER	1100 W MALLON AVE	3/2/2020	P8
C	THEFT 3D ALL OTHER	1800 N CEDAR ST	3/1/2020	P2
C	THEFT 3D ALL OTHER	2400 W BROADWAY AVE	3/3/2020	P2
C	THEFT 3D ALL OTHER	1100 W SHARP AVE	3/3/2020	P2
C	THEFT 3D ALL OTHER	1500 W DEAN AVE	3/4/2020	P2
C	THEFT 3D FROM MOTOR VEHICLE	1800 W COLLEGE AVE	3/1/2020	P1
A	THEFT 3D FROM MOTOR VEHICLE	2900 W SHARP AVE	3/3/2020	P2
A	THEFT 3D FROM MOTOR VEHICLE	2500 W SUMMIT BLVD	3/4/2020	P2
C	THEFT 3D FROM MOTOR VEHICLE	1200 N MADISON ST	3/7/2020	P2
C	THEFT OF MOTOR VEHICLE	1800 W COLLEGE AVE	3/1/2020	P1

POLICE SUMMARY - Ending: Saturday, March 7, 2020



NE - Neva-Wood District (P3)

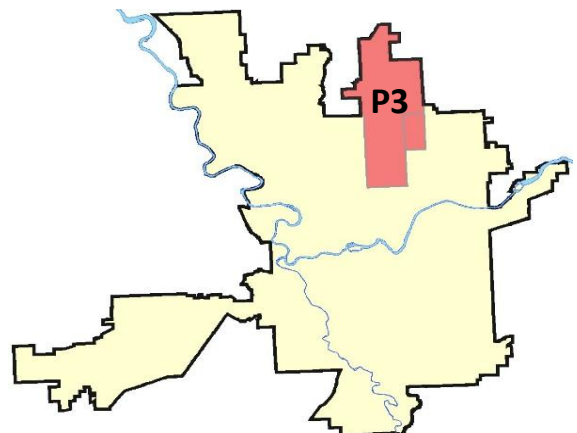
Preliminary IBR Counts

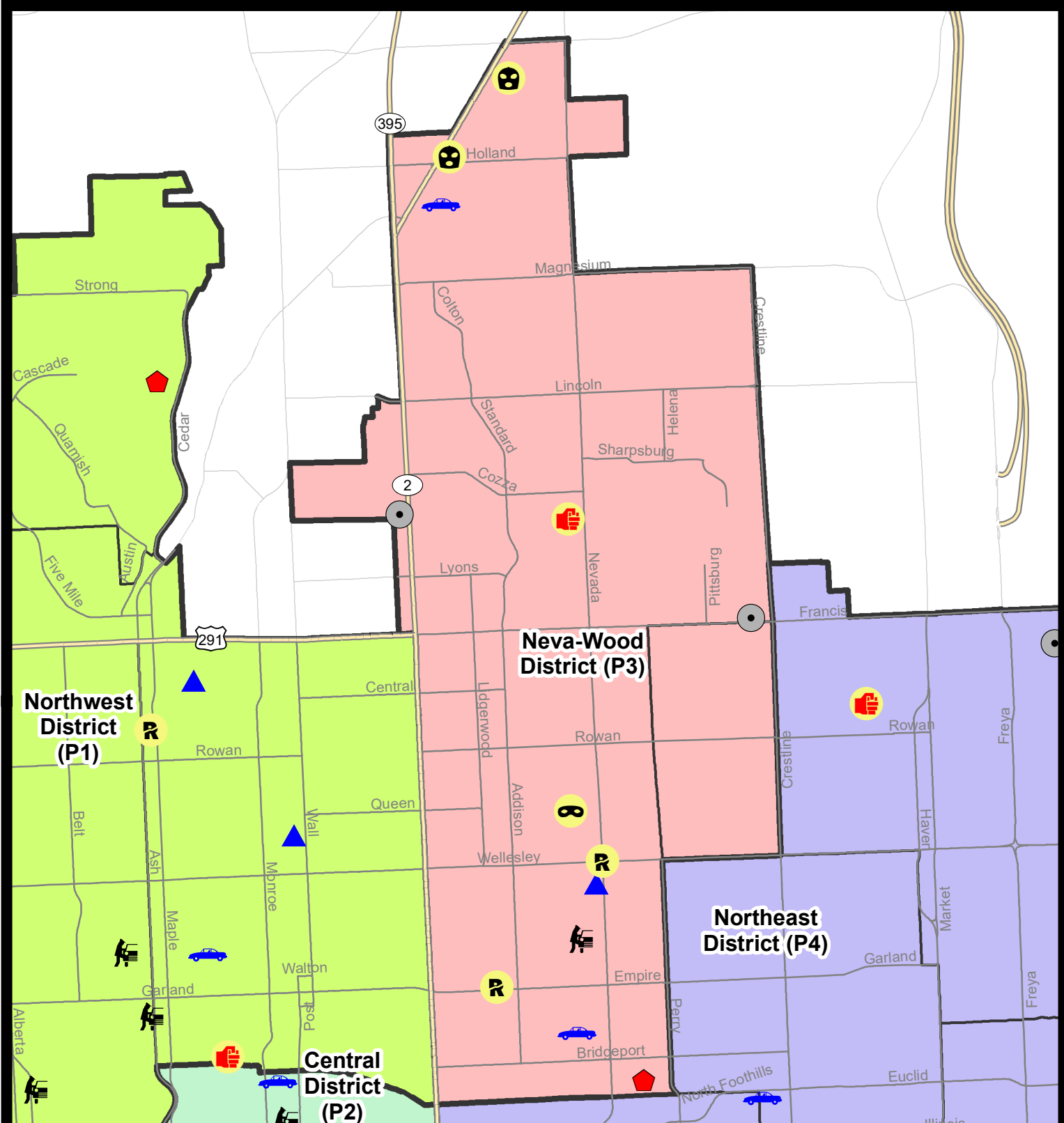
NIBRS Categories (Part 1 Selected)		7 Day Comparison			28 Day Comparison			YTD Comparison		
		Current	Prior	Percent	Current	Prior	Percent	Current	Prior	Percent
Violent	Criminal Homicide	0	0		0	0		0	0	
	Rape	2	0		4	2	100.00%	6	9	-33.33%
	Robbery - Commercial	2	3	-33.33%	5	4	25.00%	11	6	83.33%
	Robbery - Person	1	1	0.00%	4	5	-20.00%	9	8	12.50%
	Aggravated Assault - Non DV	0	2	-100.00%	5	3	66.67%	8	15	-46.67%
	Aggravated Assault - DV	1	0		2	4	-50.00%	8	8	0.00%
Violent Total:		6	6	0.00%	20	18	11.11%	42	46	-8.70%
Property	Burglary - Residential	1	0		2	11	-81.82%	16	22	-27.27%
	Burglary Garage	1	0		3	3	0.00%	10	23	-56.52%
	Burglary Commercial	2	1	100.00%	9	9	0.00%	21	9	133.33%
	Larceny	41	45	-8.89%	171	191	-10.47%	430	416	3.37%
	Vehicle Theft	2	3	-33.33%	14	30	-53.33%	52	64	-18.75%
	Arson	0	0		0	0		0	1	-100.00%
Property Total:		47	49	-4.08%	199	244	-18.44%	529	535	-1.12%
Preliminary Part 1 Crime Totals:		53	55	-3.64%	219	262	-16.41%	571	581	-1.72%
Current 7 Day Period:		3/1/2020 - 3/7/2020			Prior 7 Day Period:		2/23/2020 - 2/29/2020			
Current 28 Day Period:		2/9/2020 - 3/7/2020			Prior 28 Day Period:		1/12/2020 - 2/8/2020			
Current YTD Day Period:		1/1/2020 - 3/7/2020			Prior YTD Period:		1/1/2019 - 3/7/2019			

Prepared by SPD Crime Analysis Office - Monday, March 9, 2020

NOTE: SPD moved from UCR to the NIBRS reporting standard on 10/4/16 following the transition to a new RMS System. [Numbers on CompStat reports prior to this date should not be used as a comparison to those on this report.](#) Additional info on these reporting standards can be found on the FBI website: <https://ucr.fbi.gov/nibrs-overview>

This chart represents Preliminary counts of selected crime categories from Police Case Reports. Full statistical analysis to determine the confidence level of this data has not been performed. The % change columns on the preliminary counts differ from the percentage change on the NIBRS crime report, sometimes significantly. The CompStat report is designed for operational use and includes only selected NIBRS categories and coding less complex than full NIBRS rules. Official statistics for these and other NIBRS categories can be found on WASPC & FBI websites once available.





City of Spokane
Neva-Wood District (P3)
Selected Crime Codes
2020-03-01 to 2020-03-07
 Prepared By:
 Crime Analysis Unit
 Spokane Police Department

Legend

NIBRS Events

	Criminal Homicide		Robbery Person		Burglary Commercial
	Rape		Aggravated Assault		Vehicle Prowling
	Robbery Commercial		Burglary Residential		Vehicle Theft
	Burglary Garage		Arson		

For Additional Information on Incidents pertaining to an Area, Trend, or Pattern Contact Information Analysis

*Cases Represent LERMS Crime Codes
 Points may indicate multiple events
 Note: Veh Prowl is only Larceny displayed*

0 0.2 0.4 0.8 Miles

THIS IS NOT A LEGAL DOCUMENT:
 The information shown on this map is compiled from various sources and is subject to constant revision. Information shown on this map should not be used to determine the location of facilities in relationship to property lines, section lines, streets, etc.

Sunday - Saturday

3/1/2020 TO 3/7/2020

NE - Neva-Wood District (P3)



<u>A/C</u>	<u>Offense Statute</u>	<u>Address</u>	<u>Reported Date</u>	<u>Dist</u>
<u>SPB3NL</u>				
C	ASSAULT 4D WEAPON	900 E SITKA AVE	3/5/2020	P4
C	BURGLARY 2D COMMERCIAL	7100 N DIVISION ST	3/2/2020	P3
C	BURGLARY 2D COMMERCIAL	1900 E FRANCIS AVE	3/4/2020	P3
C	BURGLARY 2D FENCED AREA	1200 E FRANCIS AVE	3/3/2020	P4
C	BURGLARY 2D GARAGE	900 E PRINCETON AVE	3/1/2020	P3
C	RAPE 2D		3/6/2020	P1
C	RAPE 3D		3/1/2020	P4
C	RESIDENTIAL BURGLARY	1200 E DALTON AVE	3/1/2020	P3
C	ROBBERY 1D COMMERCIAL	9500 N NEWPORT HWY	3/4/2020	P4
C	ROBBERY 1D COMMERCIAL	9900 N NEWPORT HWY	3/7/2020	P4
A	ROBBERY 2D PERSON	800 E QUEEN AVE	3/4/2020	P3
C	THEFT 2D ALL OTHER	1000 E CROWN AVE	3/2/2020	P3
C	THEFT 2D ALL OTHER	200 E LINCOLN RD	3/2/2020	P3
C	THEFT 2D ALL OTHER	10100 N NEWPORT HWY	3/4/2020	P3
C	THEFT 2D ALL OTHER	600 E HOLLAND AVE	3/5/2020	P3
C	THEFT 2D ALL OTHER	9100 N DIVISION ST	3/5/2020	P3
C	THEFT 2D ALL OTHER	300 E GLASS AVE	3/5/2020	P3
C	THEFT 2D FROM BUILDING	5000 N CINCINNATI ST	3/5/2020	P3
C	THEFT 2D SHOPLIFTING	7700 N DIVISION ST	3/2/2020	P3
C	THEFT 3D ALL OTHER	9600 N DIVISION ST	3/2/2020	P3
C	THEFT 3D ALL OTHER	800 E EUCLID AVE	3/6/2020	P3
C	THEFT 3D CITY FROM BUILDING	9100 N NEWPORT HWY	3/3/2020	P4
C	THEFT 3D CITY SHOPLIFTING	4700 N DIVISION ST	3/1/2020	P4
C	THEFT 3D CITY SHOPLIFTING	4700 N DIVISION ST	3/2/2020	P3
C	THEFT 3D CITY SHOPLIFTING	9700 N NEWPORT HWY	3/3/2020	P3
C	THEFT 3D CITY SHOPLIFTING	4700 N DIVISION ST	3/4/2020	P3
C	THEFT 3D CITY SHOPLIFTING	6700 N DIVISION ST	3/5/2020	P4
C	THEFT 3D CITY SHOPLIFTING	9200 N NEVADA ST	3/7/2020	P4
C	THEFT 3D FROM BUILDING	6600 N DIVISION ST	3/3/2020	P3
C	THEFT 3D FROM BUILDING	6500 N NEVADA ST	3/5/2020	P3
C	THEFT 3D FROM BUILDING	9900 N NEWPORT HWY	3/7/2020	P4
A	THEFT 3D FROM MOTOR VEHICLE	800 E ROCKWELL AVE	3/5/2020	P3
C	THEFT 3D SHOPLIFTING	4700 N DIVISION ST	3/1/2020	P3
C	THEFT 3D SHOPLIFTING	4700 N DIVISION ST	3/1/2020	P3
C	THEFT 3D SHOPLIFTING	7900 N DIVISION ST	3/2/2020	P3
C	THEFT 3D SHOPLIFTING	6600 N DIVISION ST	3/2/2020	P3
C	THEFT 3D SHOPLIFTING	6600 N DIVISION ST	3/2/2020	P3
A	THEFT 3D SHOPLIFTING	9100 N NEWPORT HWY	3/3/2020	P3

For protection of victim privacy, the entire address on sexual assault crimes has been redacted.

A/C	Offense Statute	Address	Reported Date	Dist
C	THEFT 3D SHOPLIFTING	4700 N DIVISION ST	3/4/2020	P3
C	THEFT 3D SHOPLIFTING	6300 N DIVISION ST	3/5/2020	P3
C	THEFT 3D SHOPLIFTING	1000 E FRANCIS AVE	3/5/2020	P3
C	THEFT 3D SHOPLIFTING	4700 N DIVISION ST	3/5/2020	P3
C	THEFT 3D SHOPLIFTING	7900 N DIVISION ST	3/6/2020	P3
C	THEFT 3D SHOPLIFTING	7900 N DIVISION ST	3/6/2020	P3
C	THEFT 3D SHOPLIFTING	6600 N DIVISION ST	3/6/2020	P3
C	THEFT 3D SHOPLIFTING	9700 N NEWPORT HWY	3/7/2020	P3
C	THEFT 3D SHOPLIFTING	4700 N DIVISION ST	3/7/2020	P3
C	THEFT 3D VEHICLE PARTS AND ACCESSORIES	800 E JOSEPH AVE	3/4/2020	P3
C	THEFT 3D VEHICLE PARTS AND ACCESSORIES	600 E WALTON AVE	3/4/2020	P3
C	THEFT 3D VEHICLE PARTS AND ACCESSORIES	8400 N NEVADA ST	3/5/2020	P3
C	THEFT OF MOTOR VEHICLE	9100 N NEWPORT HWY	3/2/2020	P3
C	THEFT OF MOTOR VEHICLE	700 E GLASS AVE	3/3/2020	P4
SPB3WH				
C	THEFT 3D ALL OTHER	1400 E SANSON AVE	3/2/2020	P3

POLICE SUMMARY - Ending: Saturday, March 7, 2020



NE - Northeast District (P4)

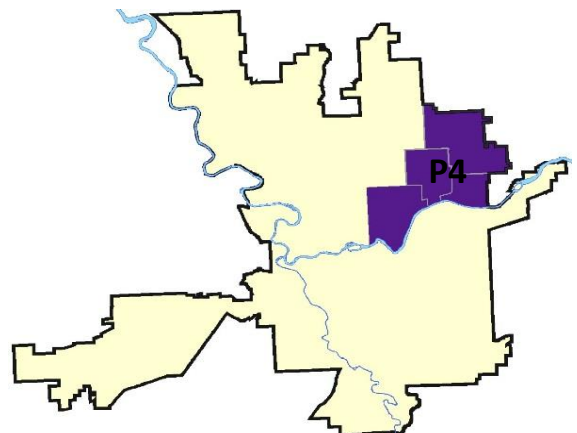
Preliminary IBR Counts

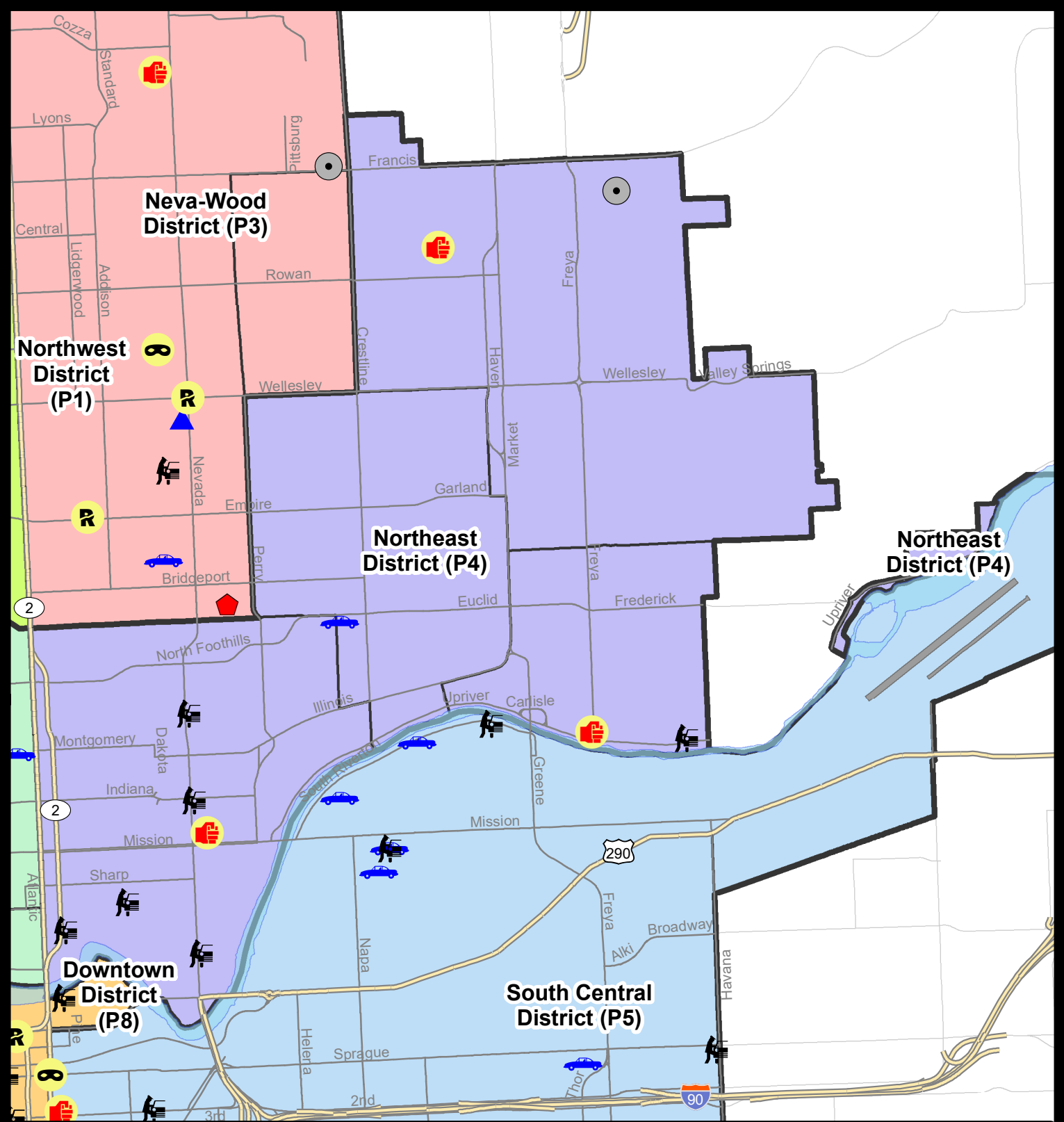
NIBRS Categories (Part 1 Selected)		7 Day Comparison			28 Day Comparison			YTD Comparison		
		Current	Prior	Percent	Current	Prior	Percent	Current	Prior	Percent
Violent	Criminal Homicide	0	0		0	1	-100.00%	1	0	
	Rape	0	0		2	1	100.00%	4	8	-50.00%
	Robbery - Commercial	0	0		0	0		0	3	-100.00%
	Robbery - Person	0	1	-100.00%	3	5	-40.00%	9	1	800.00%
	Aggravated Assault - Non DV	2	2	0.00%	7	5	40.00%	14	15	-6.67%
	Aggravated Assault - DV	2	2	0.00%	5	3	66.67%	8	5	60.00%
Violent Total:		4	5	-20.00%	17	15	13.33%	36	32	12.50%
Property	Burglary - Residential	1	6	-83.33%	12	7	71.43%	23	25	-8.00%
	Burglary Garage	0	1	-100.00%	5	4	25.00%	10	6	66.67%
	Burglary Commercial	2	0		2	4	-50.00%	7	9	-22.22%
	Larceny	30	18	66.67%	98	99	-1.01%	237	255	-7.06%
	Vehicle Theft	1	7	-85.71%	16	23	-30.43%	47	44	6.82%
	Arson	0	0		0	0		0	1	-100.00%
Property Total:		34	32	6.25%	133	137	-2.92%	324	340	-4.71%
Preliminary Part 1 Crime Totals:		38	37	2.70%	150	152	-1.32%	360	372	-3.23%
Current 7 Day Period:		3/1/2020 - 3/7/2020			Prior 7 Day Period:		2/23/2020 - 2/29/2020			
Current 28 Day Period:		2/9/2020 - 3/7/2020			Prior 28 Day Period:		1/12/2020 - 2/8/2020			
Current YTD Day Period:		1/1/2020 - 3/7/2020			Prior YTD Period:		1/1/2019 - 3/7/2019			

Prepared by SPD Crime Analysis Office - Monday, March 9, 2020

NOTE: SPD moved from UCR to the NIBRS reporting standard on 10/4/16 following the transition to a new RMS System. [Numbers on CompStat reports prior to this date should not be used as a comparison to those on this report.](#) Additional info on these reporting standards can be found on the FBI website: <https://ucr.fbi.gov/nibrs-overview>

This chart represents Preliminary counts of selected crime categories from Police Case Reports. Full statistical analysis to determine the confidence level of this data has not been performed. The % change columns on the preliminary counts differ from the percentage change on the NIBRS crime report, sometimes significantly. The CompStat report is designed for operational use and includes only selected NIBRS categories and coding less complex than full NIBRS rules. Official statistics for these and other NIBRS categories can be found on WASPC & FBI websites once available.





City of Spokane

Northeast District (P4)

Selected Crime Codes

2020-03-01 to 2020-03-07

Prepared By:
Crime Analysis Unit
Spokane Police Department

Legend

NIBRS Events



Criminal Homicide



Rape



Robbery Commercial



Robbery Person



Aggravated Assault



Burglary Residential



Burglary Garage



Burglary Commercial



Vehicle Prowling



Vehicle Theft



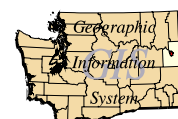
Arson



Cases Represent LERMS Crime Codes
Points may indicate multiple events
Note: Veh Prowl is only Larceny displayed

For Additional Information on
Incidents pertaining to an
Area, Trend, or Pattern
Contact Information Analysis

0 0.2 0.4 0.8 Miles



THIS IS NOT A LEGAL DOCUMENT:
The information shown on this map is compiled
from various sources and is subject to constant
revision. Information shown on this map should
not be used to determine the location of facilities
in relationship to property lines, section lines,
streets, etc.

Sunday - Saturday

3/1/2020 TO 3/7/2020

NE - Northeast District (P4)



<u>A/C</u>	<u>Offense Statute</u>	<u>Address</u>	<u>Reported Date</u>	<u>Dist</u>
C	BURGLARY 1D FROM RESIDENCE	2628 E HOFFMAN AVE	3/6/2020	P4
C	BURGLARY 2D COMMERCIAL	4750 N DIVISION ST	3/5/2020	P4
C	HARASSMENT FELONY WEAPON INVOLVED	317 E BRIDGEPORT AVE	3/6/2020	P4
C	RETAIL THEFT WITH SPECIAL CIRCUMSTANCES 3D	4750 N DIVISION ST	3/5/2020	P4
C	THEFT 3D SHOPLIFTING	1712 N DIVISION ST	3/5/2020	P4
<u>SPB4BE</u>				
C	THEFT 2D FROM BUILDING	1600 E WELLESLEY AVE	3/6/2020	P4
C	THEFT 2D FROM BUILDING	3900 N CRESTLINE ST	3/6/2020	P4
C	THEFT 2D VEHICLE PARTS AND ACCESSORIES	E LIBERTY AVE / N STONE ST	3/3/2020	P4
C	THEFT 3D VEHICLE PARTS AND ACCESSORIES	2900 N CRESTLINE ST	3/1/2020	P4
C	THEFT OF MOTOR VEHICLE	3000 N NAPA ST	3/6/2020	P2
<u>SPB4HI</u>				
C	BURGLARY 2D COMMERCIAL	3800 E DALKE AVE	3/7/2020	P4
C	HARASSMENT WEAPON INVOLVED	2700 E JOSEPH AVE	3/5/2020	P4
C	THEFT 3D FROM BUILDING	2800 E WABASH AVE	3/4/2020	P4
C	THEFT 3D VEHICLE PARTS AND ACCESSORIES	E QUEEN AVE / N MARKET ST	3/1/2020	P4
<u>SPB4LO</u>				
C	ASSAULT 2D	900 E MISSION AVE	3/5/2020	P4
C	MAIL THEFT	1300 N SUPERIOR ST	3/6/2020	P4
C	THEFT 2D FROM BUILDING	900 E MISSION AVE	3/2/2020	P4
C	THEFT 2D FROM MOTOR VEHICLE	800 N HAMILTON ST	3/1/2020	P4
C	THEFT 3D ALL OTHER	2000 N MORTON ST	3/3/2020	P4
C	THEFT 3D ALL OTHER	700 E DESMET AVE	3/4/2020	P4
C	THEFT 3D ALL OTHER	700 E DESMET AVE	3/5/2020	P4
C	THEFT 3D ALL OTHER	900 E INDIANA AVE	3/7/2020	P4
C	THEFT 3D ALL OTHER	1700 N HAMILTON ST	3/7/2020	P4
C	THEFT 3D CITY SHOPLIFTING	200 E NORTH FOOTHILLS DR	3/3/2020	P2
C	THEFT 3D FROM BUILDING	1500 E ILLINOIS AVE	3/1/2020	P4
C	THEFT 3D FROM BUILDING	1100 N HAMILTON ST	3/4/2020	P4
C	THEFT 3D FROM MOTOR VEHICLE	500 E BOONE AVE	3/1/2020	P4
A	THEFT 3D FROM MOTOR VEHICLE	2400 N HAMILTON ST	3/3/2020	P4
C	THEFT 3D FROM MOTOR VEHICLE	1000 N RUBY ST	3/5/2020	P4
A	THEFT 3D FROM MOTOR VEHICLE	900 E INDIANA AVE	3/7/2020	P4
C	THEFT 3D SHOPLIFTING	1700 N DIVISION ST	3/1/2020	P4
C	THEFT 3D SHOPLIFTING	2000 N HAMILTON ST	3/1/2020	P4
C	THEFT 3D SHOPLIFTING	1500 E ILLINOIS AVE	3/7/2020	P4
A	THEFT 3D VEHICLE PARTS AND ACCESSORIES	2000 N MORTON ST	3/3/2020	P4

A/C	Offense Statute	Address	Reported Date	Dist
C	THEFT-CITY (Shoplifting)	2400 N DIVISION ST	3/5/2020	
<u>SPB4MI</u>				
C	MAIL THEFT	3800 E UPRIVER DR	3/7/2020	P4
C	THEFT 3D FROM MOTOR VEHICLE	4200 E UPRIVER DR	3/1/2020	P4
C	VEHICULAR ASSAULT	2100 N FREYA ST	3/4/2020	P4

SPOKANE POLICE DEPARTMENT



SOUTH **Police Service Area**

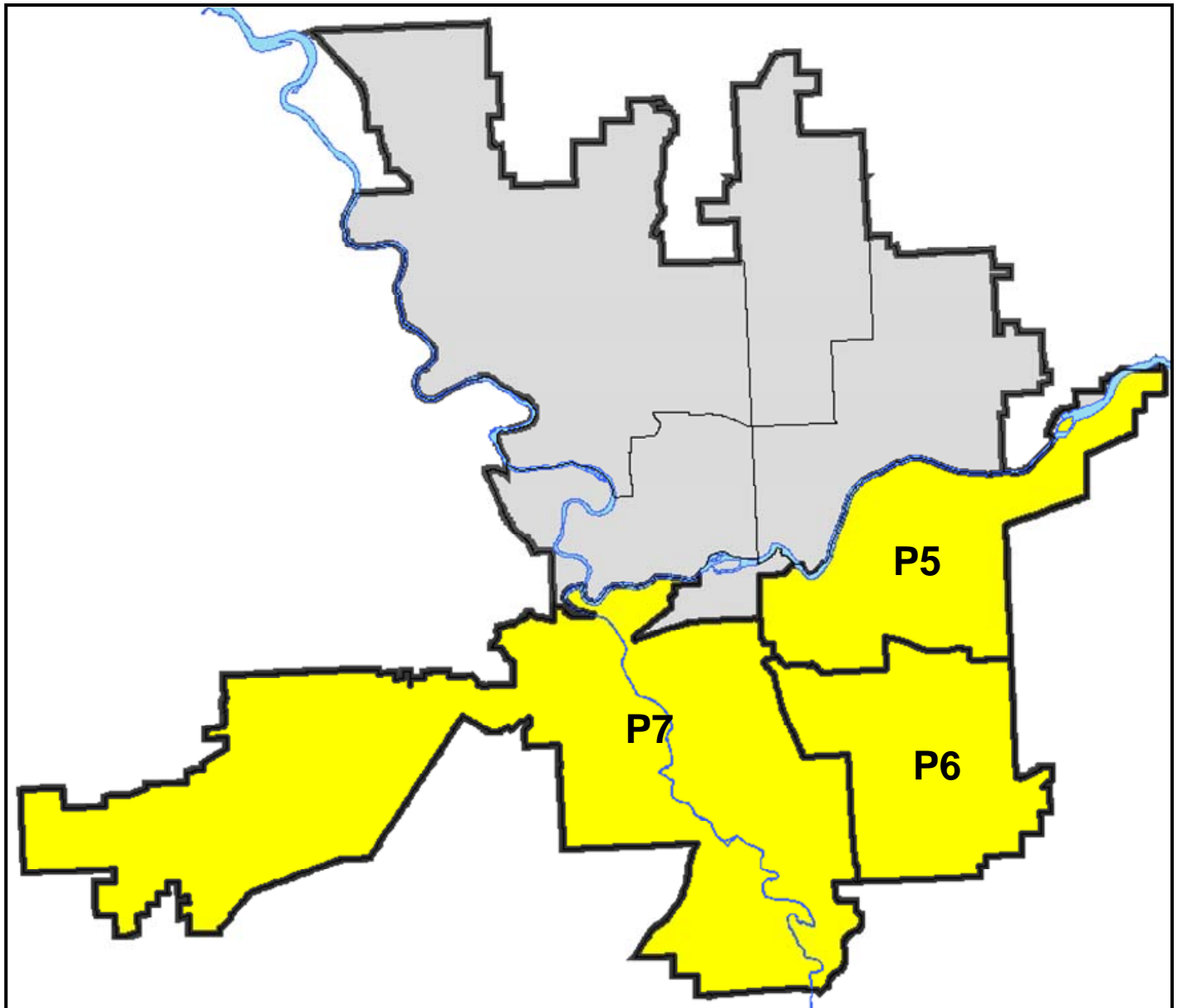
PSA Commander

Captain Tracie Meidl

South Central District (P5)

Southeast District (P6)

Southwest District (P7)



POLICE SUMMARY - Ending: Saturday, March 7, 2020

SOUTH PRECINCT (P5, P6, and P7)



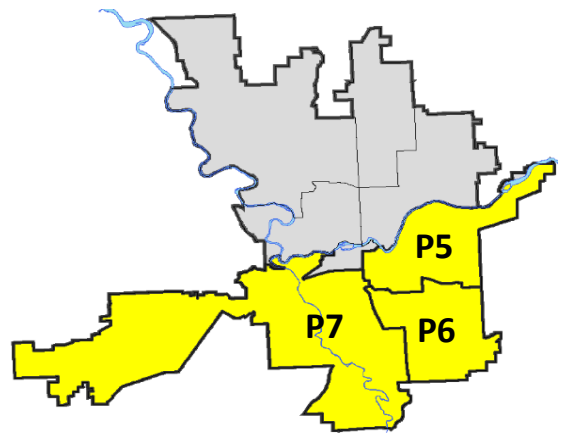
Preliminary IBR Counts

NIBRS Categories (Part 1 Selected)		7 Day Comparison			28 Day Comparison			YTD Comparison		
		Current	Prior	Percent	Current	Prior	Percent	Current	Prior	Percent
Violent	Criminal Homicide	0	0		0	0		0	1	-100.00%
	Rape	0	1	-100.00%	5	4	25.00%	13	12	8.33%
	Robbery - Commercial	0	2	-100.00%	3	1	200.00%	4	1	300.00%
	Robbery - Person	1	0		2	3	-33.33%	5	10	-50.00%
	Aggravated Assault - Non DV	1	1	0.00%	5	10	-50.00%	20	26	-23.08%
	Aggravated Assault - DV	1	1	0.00%	7	14	-50.00%	27	19	42.11%
Violent Total:		3	5	-40.00%	22	32	-31.25%	69	69	0.00%
Property	Burglary - Residential	4	5	-20.00%	25	25	0.00%	66	60	10.00%
	Burglary Garage	0	4	-100.00%	10	11	-9.09%	24	29	-17.24%
	Burglary Commercial	0	3	-100.00%	14	14	0.00%	32	26	23.08%
	Larceny	33	66	-50.00%	202	215	-6.05%	496	416	19.23%
	Vehicle Theft	8	7	14.29%	37	38	-2.63%	94	55	70.91%
	Arson	1	0		3	2	50.00%	5	3	66.67%
Property Total:		46	85	-45.88%	291	305	-4.59%	717	589	21.73%
Preliminary Part 1 Crime Totals:		49	90	-45.56%	313	337	-7.12%	786	658	19.45%
Current 7 Day Period:		3/1/2020 - 3/7/2020			Prior 7 Day Period:		2/23/2020 - 2/29/2020			
Current 28 Day Period:		2/9/2020 - 3/7/2020			Prior 28 Day Period:		1/12/2020 - 2/8/2020			
Current YTD Day Period:		1/1/2020 - 3/7/2020			Prior YTD Period:		1/1/2019 - 3/7/2019			

Prepared by SPD Crime Analysis Office - Monday, March 9, 2020

NOTE: SPD moved from UCR to the NIBRS reporting standard on 10/4/16 following the transition to a new RMS System. [Numbers on CompStat reports prior to this date should not be used as a comparison to those on this report.](#) Additional info on these reporting standards can be found on the FBI website: <https://ucr.fbi.gov/nibrs-overview>

This chart represents Preliminary counts of selected crime categories from Police Case Reports. Full statistical analysis to determine the confidence level of this data has not been performed. The % change columns on the preliminary counts differ from the percentage change on the NIBRS crime report, sometimes significantly. The CompStat report is designed for operational use and includes only selected NIBRS categories and coding less complex than full NIBRS rules. Official statistics for these and other NIBRS categories can be found on WASPC & FBI websites once available.



POLICE SUMMARY - Ending: Saturday, March 7, 2020



SE - South Central District (P5)

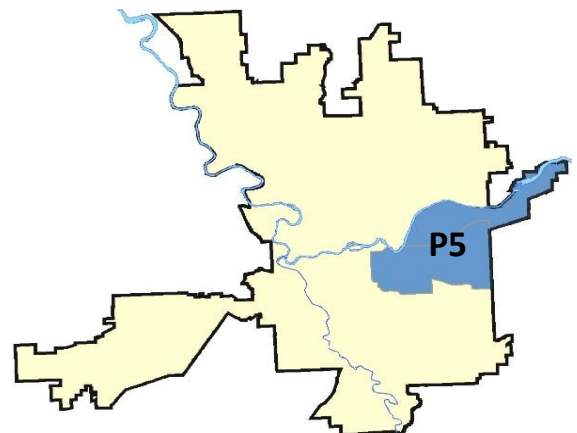
Preliminary IBR Counts

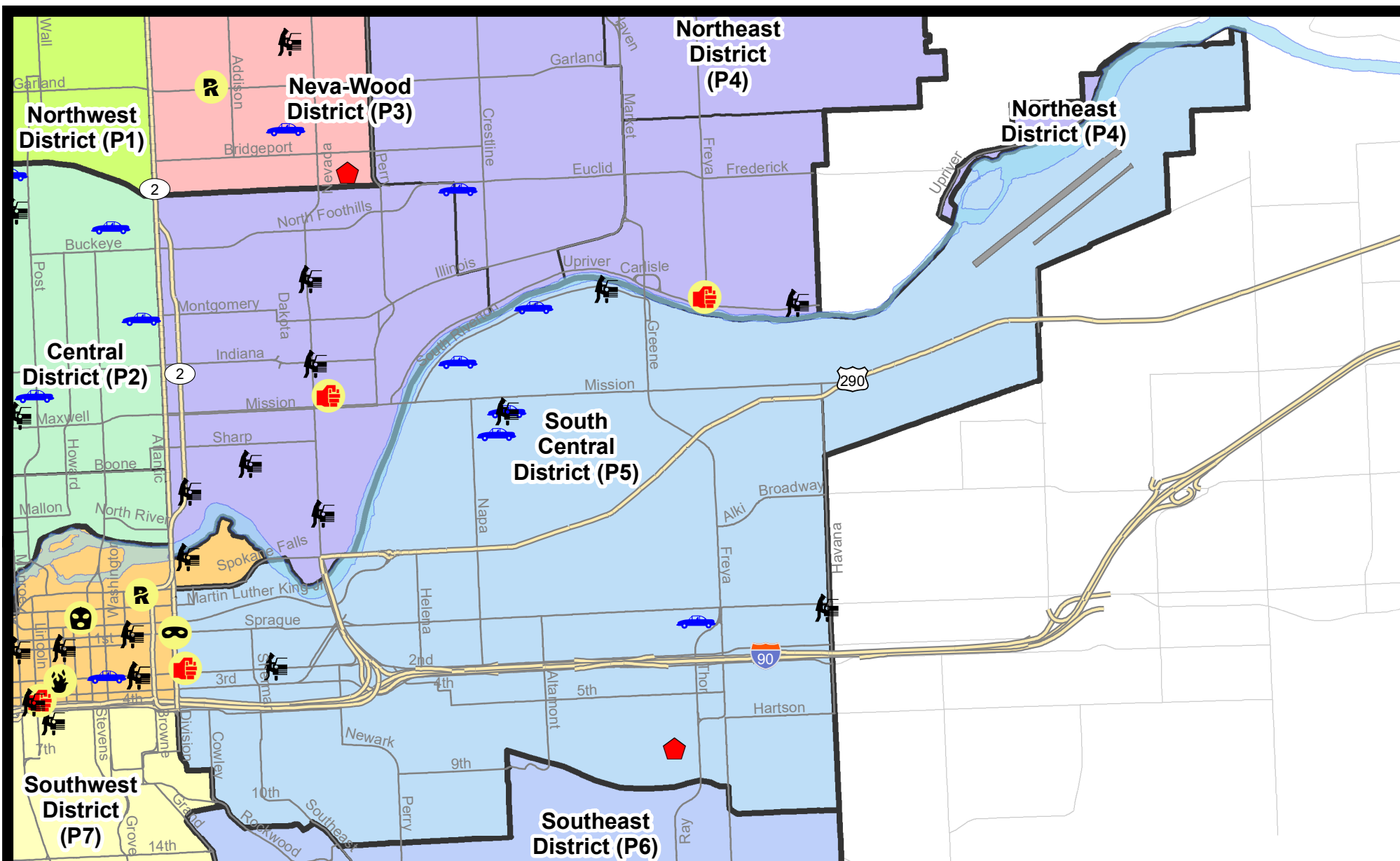
NIBRS Categories (Part 1 Selected)		7 Day Comparison			28 Day Comparison			YTD Comparison		
		Current	Prior	Percent	Current	Prior	Percent	Current	Prior	Percent
Violent	Criminal Homicide	0	0		0	0		0	1	-100.00%
	Rape	0	0		1	1	0.00%	2	4	-50.00%
	Robbery - Commercial	0	0		0	0		0	1	-100.00%
	Robbery - Person	1	0		1	0		1	6	-83.33%
	Aggravated Assault - Non DV	1	1	0.00%	4	5	-20.00%	14	11	27.27%
	Aggravated Assault - DV	0	1	-100.00%	3	6	-50.00%	12	8	50.00%
Violent Total:		2	2	0.00%	9	12	-25.00%	29	31	-6.45%
Property	Burglary - Residential	1	1	0.00%	4	10	-60.00%	20	14	42.86%
	Burglary Garage	0	1	-100.00%	1	3	-66.67%	4	4	0.00%
	Burglary Commercial	0	2	-100.00%	7	5	40.00%	14	13	7.69%
	Larceny	9	20	-55.00%	67	79	-15.19%	181	159	13.84%
	Vehicle Theft	5	3	66.67%	12	17	-29.41%	34	24	41.67%
	Arson	0	0		2	2	0.00%	4	3	33.33%
Property Total:		15	27	-44.44%	93	116	-19.83%	257	217	18.43%
Preliminary Part 1 Crime Totals:		17	29	-41.38%	102	128	-20.31%	286	248	15.32%
Current 7 Day Period:		3/1/2020 - 3/7/2020			Prior 7 Day Period:		2/23/2020 - 2/29/2020			
Current 28 Day Period:		2/9/2020 - 3/7/2020			Prior 28 Day Period:		1/12/2020 - 2/8/2020			
Current YTD Day Period:		1/1/2020 - 3/7/2020			Prior YTD Period:		1/1/2019 - 3/7/2019			

Prepared by SPD Crime Analysis Office - Monday, March 9, 2020

NOTE: SPD moved from UCR to the NIBRS reporting standard on 10/4/16 following the transition to a new RMS System. [Numbers on CompStat reports prior to this date should not be used as a comparison to those on this report.](#) Additional info on these reporting standards can be found on the FBI website: <https://ucr.fbi.gov/nibrs-overview>

This chart represents Preliminary counts of selected crime categories from Police Case Reports. Full statistical analysis to determine the confidence level of this data has not been performed. The % change columns on the preliminary counts differ from the percentage change on the NIBRS crime report, sometimes significantly. The CompStat report is designed for operational use and includes only selected NIBRS categories and coding less complex than full NIBRS rules. Official statistics for these and other NIBRS categories can be found on WASPC & FBI websites once available.





City of Spokane
South Central District (P5)
Selected
Crime Types
2020-03-01 to 2020-03-07

Prepared By:
Crime Analysis Unit
Spokane Police Department

Legend

NIBRS Events



Criminal Homicide



Rape



Robbery Commercial



Robbery Person



Aggravated Assault



Burglary Residential



Burglary Garage



Burglary Commercial



Vehicle Prowling



Vehicle Theft



Arson

Cases Represent LERMS Crime Codes

Points may indicate multiple events

Note: Veh Prowl is only Larceny category displayed



For Additional Information on Incidents
 pertaining to an Area, Trend, or Pattern
 Contact Information Analysis

0 0.2 0.4 0.6 0.8 1 Miles



THIS IS NOT A LEGAL DOCUMENT:
 The information shown on this map is compiled
 from various sources and is subject to constant
 revision. Information shown on this map should
 not be used to determine the location of facilities
 in relationship to property lines, section lines,
 streets, etc.

Sunday - Saturday

3/1/2020 TO 3/7/2020

SE - South Central District (P5)



<u>A/C</u>	<u>Offense Statute</u>	<u>Address</u>	<u>Reported Date</u>	<u>Dist</u>
<u>SPC5EC</u>				
C	ASSAULT 2D	100 S DIVISION ST	3/2/2020	P8
C	RESIDENTIAL BURGLARY	3200 E 8TH AVE	3/4/2020	P6
A	ROBBERY 2D PERSON	W SPRAGUE AVE / N DIVISION ST	3/6/2020	P8
C	THEFT 2D ALL OTHER	200 E 2ND AVE	3/7/2020	P5
C	THEFT 2D FROM BUILDING	3200 E 8TH AVE	3/4/2020	P6
C	THEFT 2D FROM MOTOR VEHICLE	600 E 2ND AVE	3/1/2020	P5
C	THEFT 2D FROM MOTOR VEHICLE	4200 E SPRAGUE AVE	3/6/2020	P5
C	THEFT 3D CITY SHOPLIFTING	500 N FREYA ST	3/4/2020	P6
C	THEFT OF MOTOR VEHICLE	0 S THOR ST	3/7/2020	P6
<u>SPC5GP</u>				
C	THEFT 3D ALL OTHER	2200 E SHARP AVE	3/7/2020	P5
C	THEFT 3D CITY FROM MOTOR VEHICLE	2200 E SINTO AVE	3/1/2020	P6
C	THEFT 3D FROM MOTOR VEHICLE	2900 E SOUTH RIVERTON AVE	3/5/2020	P5
C	THEFT 3D VEHICLE PARTS AND ACCESSORIES	1600 E SINTO AVE	3/7/2020	P5
C	THEFT OF MOTOR VEHICLE	2200 E SINTO AVE	3/1/2020	P6
C	THEFT OF MOTOR VEHICLE	1900 E TILSLEY PL	3/3/2020	P6
C	THEFT OF MOTOR VEHICLE	2100 E SHARP AVE	3/5/2020	P5
C	THEFT OF MOTOR VEHICLE	2400 E SOUTH RIVERTON AVE	3/6/2020	P4

POLICE SUMMARY - Ending: Saturday, March 7, 2020



SE - Southeast District (P6)

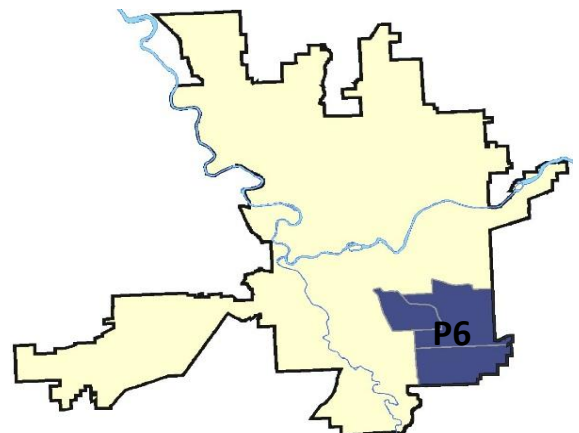
Preliminary IBR Counts

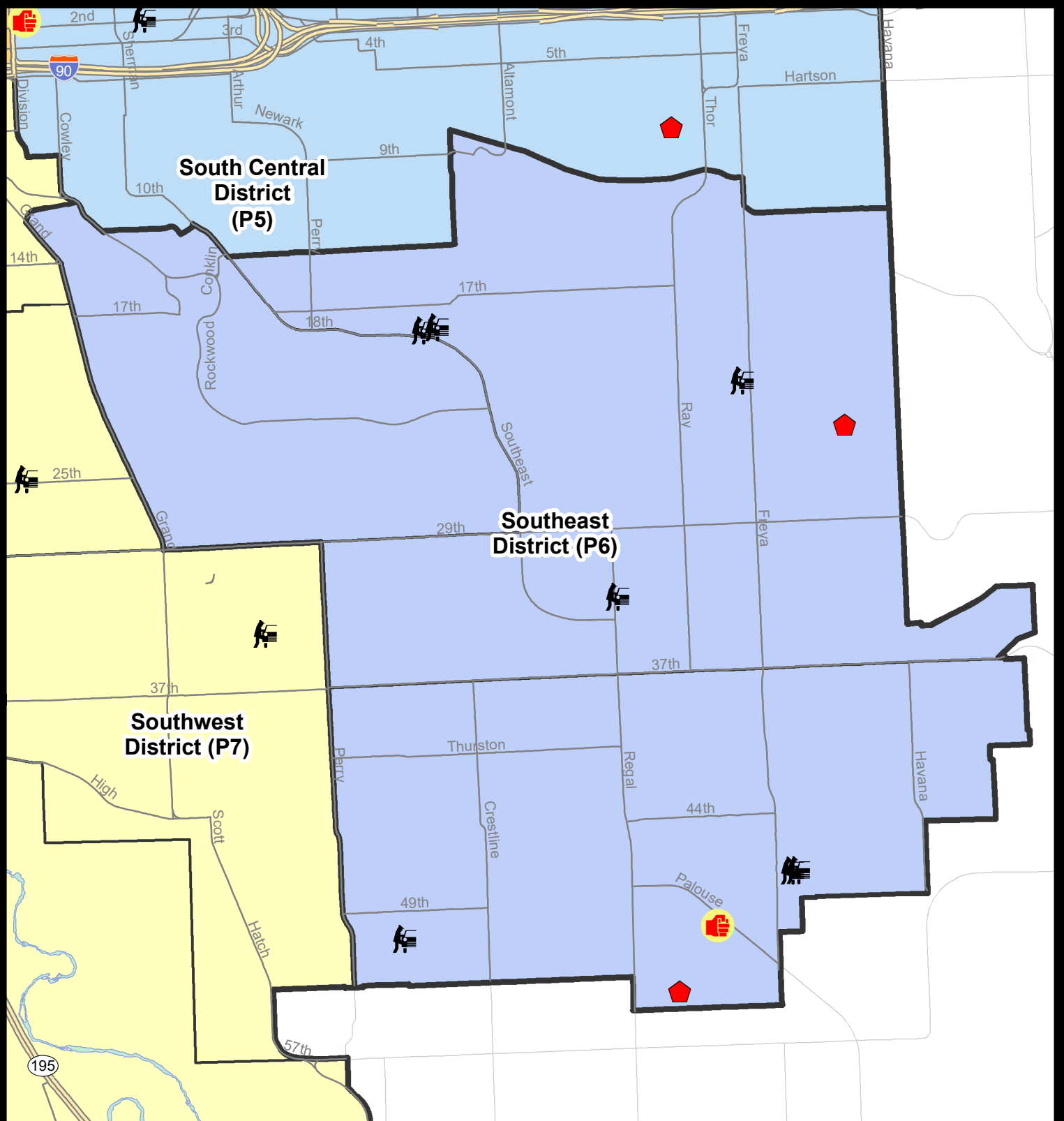
NIBRS Categories (Part 1 Selected)		7 Day Comparison			28 Day Comparison			YTD Comparison		
		Current	Prior	Percent	Current	Prior	Percent	Current	Prior	Percent
Violent	Criminal Homicide	0	0		0	0		0	0	
	Rape	0	0		0	0		2	2	0.00%
	Robbery - Commercial	0	1	-100.00%	1	1	0.00%	2	0	
	Robbery - Person	0	0		0	2	-100.00%	2	0	
	Aggravated Assault - Non DV	0	0		0	1	-100.00%	1	4	-75.00%
	Aggravated Assault - DV	1	0		3	4	-25.00%	9	4	125.00%
Violent Total:		1	1	0.00%	4	8	-50.00%	16	10	60.00%
Property	Burglary - Residential	2	3	-33.33%	11	5	120.00%	20	13	53.85%
	Burglary Garage	0	2	-100.00%	7	4	75.00%	11	11	0.00%
	Burglary Commercial	0	0		0	1	-100.00%	1	3	-66.67%
	Larceny	11	14	-21.43%	43	46	-6.52%	104	89	16.85%
	Vehicle Theft	1	0		7	5	40.00%	17	11	54.55%
	Arson	0	0		0	0		0	0	
Property Total:		14	19	-26.32%	68	61	11.48%	153	127	20.47%
Preliminary Part 1 Crime Totals:		15	20	-25.00%	72	69	4.35%	169	137	23.36%
Current 7 Day Period:		3/1/2020 - 3/7/2020			Prior 7 Day Period:		2/23/2020 - 2/29/2020			
Current 28 Day Period:		2/9/2020 - 3/7/2020			Prior 28 Day Period:		1/12/2020 - 2/8/2020			
Current YTD Day Period:		1/1/2020 - 3/7/2020			Prior YTD Period:		1/1/2019 - 3/7/2019			

Prepared by SPD Crime Analysis Office - Monday, March 9, 2020

NOTE: SPD moved from UCR to the NIBRS reporting standard on 10/4/16 following the transition to a new RMS System. [Numbers on CompStat reports prior to this date should not be used as a comparison to those on this report.](#) Additional info on these reporting standards can be found on the FBI website: <https://ucr.fbi.gov/nibrs-overview>

This chart represents Preliminary counts of selected crime categories from Police Case Reports. Full statistical analysis to determine the confidence level of this data has not been performed. The % change columns on the preliminary counts differ from the percentage change on the NIBRS crime report, sometimes significantly. The CompStat report is designed for operational use and includes only selected NIBRS categories and coding less complex than full NIBRS rules. Official statistics for these and other NIBRS categories can be found on WASPC & FBI websites once available.





City of Spokane
Southeast District (P6)
Selected
Crime Codes
2020-03-01 to 2020-03-07
 Prepared By:
 Crime Analysis Unit
 Spokane Police Department

Legend

NIBRS Events



Criminal Homicide



Rape



Robbery Commercial



Robbery Person



Aggravated Assault



Burglary Residential



Burglary Garage



Burglary Commercial



Vehicle Prowling



Vehicle Theft



Arson



Cases Represent LERMS Crime Codes
 Points may indicate multiple events
 Note: Veh Prowl is only Larceny displayed

For Additional Information on
 Incidents pertaining to an
 Area, Trend, or Pattern
 Contact Information Analysis

0 0.15 0.3 0.6 Miles



THIS IS NOT A LEGAL DOCUMENT:
 The information shown on this map is compiled
 from various sources and is subject to constant
 revision. Information shown on this map should
 not be used to determine the location of facilities
 in relationship to property lines, section lines,
 streets, etc.

Sunday - Saturday

SE - Southeast District (P6)

3/1/2020 TO 3/7/2020



<u>A/C</u>	<u>Offense Statute</u>	<u>Address</u>	<u>Reported Date</u>	<u>Dist</u>
C	TAKING MOTOR VEHICLE WITHOUT PERMISSION 2D	5TH AVE / THOR ST	3/6/2020	P6
<u>SPC6LH</u>				
C	RESIDENTIAL BURGLARY	4100 E 24TH AVE	3/1/2020	P6
C	THEFT 2D ALL OTHER	2500 E 31ST AVE	3/1/2020	P6
C	THEFT 2D FROM MOTOR VEHICLE	3200 S REGAL ST	3/1/2020	P6
C	THEFT 2D FROM MOTOR VEHICLE	1900 E 18TH AVE	3/1/2020	P6
C	THEFT 3D FROM BUILDING	2900 E 25TH AVE	3/6/2020	P6
C	THEFT 3D FROM MOTOR VEHICLE	2000 E 18TH AVE	3/1/2020	P6
C	THEFT 3D FROM MOTOR VEHICLE	3500 E 21ST AVE	3/5/2020	P6
<u>SPC6RW</u>				
C	THEFT 2D SHOPLIFTING	1300 S GRAND BLVD	3/4/2020	P6
<u>SPC6SG</u>				
C	ASSAULT 2D	5000 S PALOUSE HWY	3/4/2020	P6
C	RESIDENTIAL BURGLARY	3200 E 55TH AVE	3/1/2020	P6
C	THEFT 2D FROM BUILDING	3000 E 37TH AVE	3/3/2020	P6
C	THEFT 2D FROM MOTOR VEHICLE	3700 E CRANDALL CT	3/4/2020	P6
C	THEFT 3D FROM MOTOR VEHICLE	5000 S MADELIA ST	3/4/2020	P6
C	THEFT 3D FROM MOTOR VEHICLE	3600 E CRANDALL CT	3/4/2020	P6

POLICE SUMMARY - Ending: Saturday, March 7, 2020



SW - Southwest District (P7)

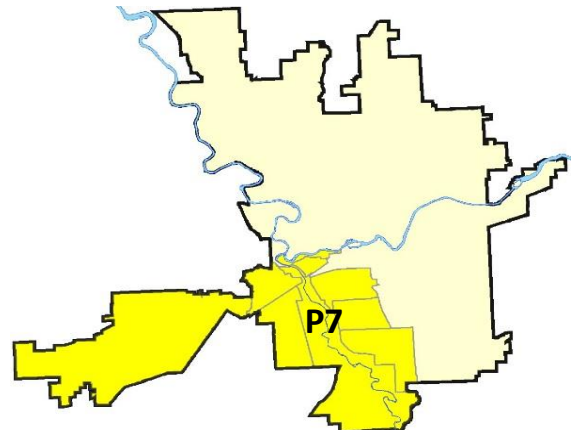
Preliminary IBR Counts

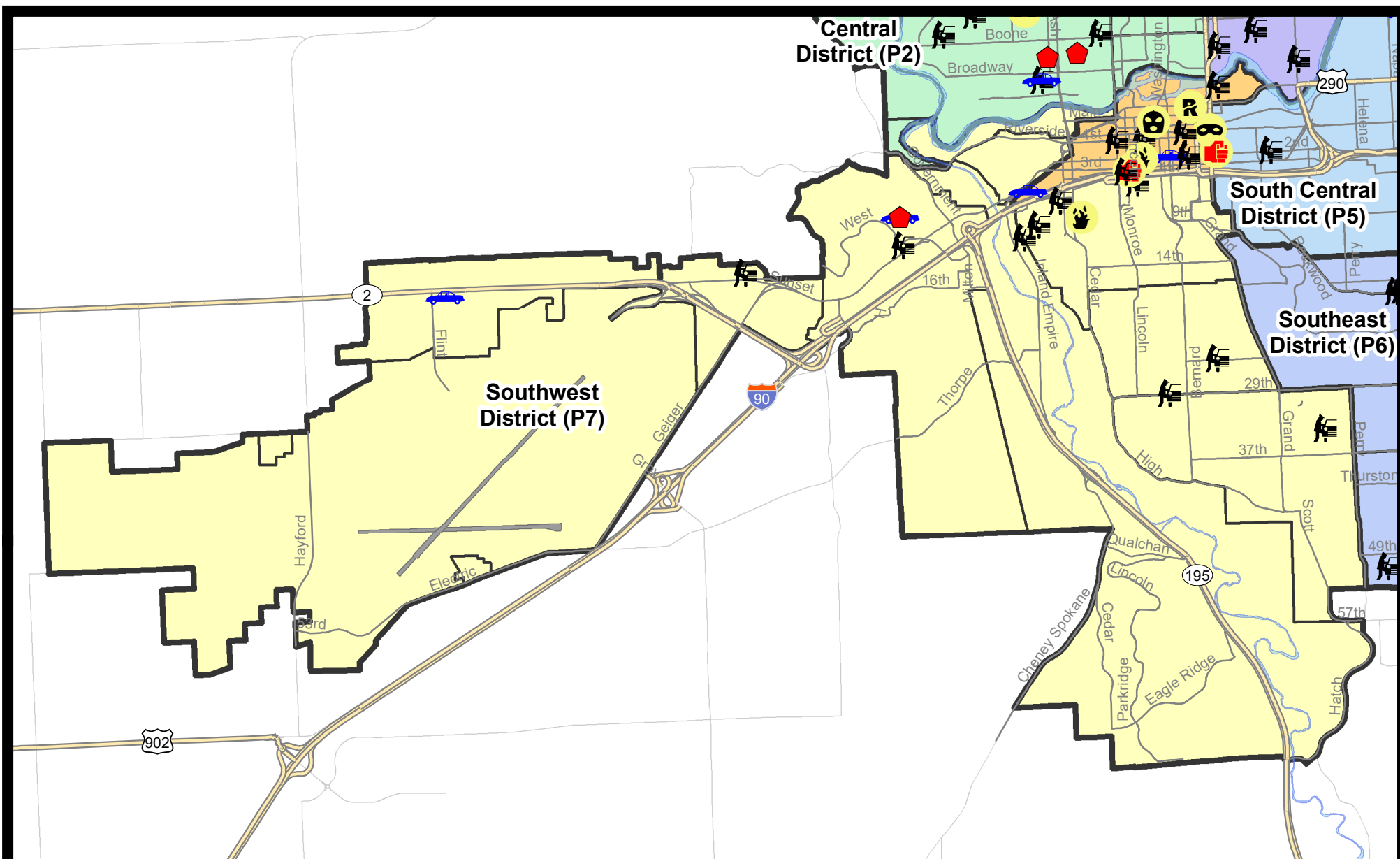
NIBRS Categories (Part 1 Selected)		7 Day Comparison			28 Day Comparison			YTD Comparison		
		Current	Prior	Percent	Current	Prior	Percent	Current	Prior	Percent
Violent	Criminal Homicide	0	0		0	0		0	0	
	Rape	0	1	-100.00%	4	3	33.33%	9	6	50.00%
	Robbery - Commercial	0	1	-100.00%	2	0		2	0	
	Robbery - Person	0	0		1	1	0.00%	2	4	-50.00%
	Aggravated Assault - Non DV	0	0		1	4	-75.00%	5	11	-54.55%
	Aggravated Assault - DV	0	0		1	4	-75.00%	6	7	-14.29%
Violent Total:		0	2	-100.00%	9	12	-25.00%	24	28	-14.29%
Property	Burglary - Residential	1	1	0.00%	10	10	0.00%	26	33	-21.21%
	Burglary Garage	0	1	-100.00%	2	4	-50.00%	9	14	-35.71%
	Burglary Commercial	0	1	-100.00%	7	8	-12.50%	17	10	70.00%
	Larceny	13	32	-59.38%	92	90	2.22%	211	168	25.60%
	Vehicle Theft	2	4	-50.00%	18	16	12.50%	43	20	115.00%
	Arson	1	0		1	0		1	0	
Property Total:		17	39	-56.41%	130	128	1.56%	307	245	25.31%
Preliminary Part 1 Crime Totals:		17	41	-58.54%	139	140	-0.71%	331	273	21.25%
Current 7 Day Period:		3/1/2020 - 3/7/2020			Prior 7 Day Period:		2/23/2020 - 2/29/2020			
Current 28 Day Period:		2/9/2020 - 3/7/2020			Prior 28 Day Period:		1/12/2020 - 2/8/2020			
Current YTD Day Period:		1/1/2020 - 3/7/2020			Prior YTD Period:		1/1/2019 - 3/7/2019			

Prepared by SPD Crime Analysis Office - Monday, March 9, 2020

NOTE: SPD moved from UCR to the NIBRS reporting standard on 10/4/16 following the transition to a new RMS System. [Numbers on CompStat reports prior to this date should not be used as a comparison to those on this report.](#) Additional info on these reporting standards can be found on the FBI website: <https://ucr.fbi.gov/nibrs-overview>

This chart represents Preliminary counts of selected crime categories from Police Case Reports. Full statistical analysis to determine the confidence level of this data has not been performed. The % change columns on the preliminary counts differ from the percentage change on the NIBRS crime report, sometimes significantly. The CompStat report is designed for operational use and includes only selected NIBRS categories and coding less complex than full NIBRS rules. Official statistics for these and other NIBRS categories can be found on WASPC & FBI websites once available.



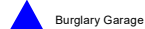
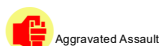
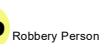


City of Spokane
Southwest District (P7)
Selected
Crime Types
2020-03-01 to 2020-03-07

Prepared By:
Crime Analysis Unit
Spokane Police Department

Legend

NIBRS Events



Cases Represent LERMS Crime Codes
 Points may indicate multiple events
 Note: Veh Prowl is only Larceny category displayed



For Additional Information on Incidents
 pertaining to an Area, Trend, or Pattern
 Contact Information Analysis

0 0.2 0.4 0.6 0.8 1 1.2 1.4 1.6 Miles



THIS IS NOT A LEGAL DOCUMENT:
 The information shown on this map is compiled
 from various sources and is subject to constant
 revision. Information shown on this map should
 not be used to determine the location of facilities
 in relationship to property lines, section lines,
 streets, etc.



Sunday - Saturday

SE - Southwest District (P7)

3/1/2020 TO 3/7/2020



<u>A/C</u>	<u>Offense Statute</u>	<u>Address</u>	<u>Reported Date</u>	<u>Dist</u>
<u>SPD7BA</u>				
C	THEFT 2D ALL OTHER	2100 W RIVERSIDE AVE	3/1/2020	P7
<u>SPD7CH</u>				
C	ARSON 1D	1400 W 8TH AVE	3/6/2020	P7
C	THEFT 3D ALL OTHER	700 S CEDAR ST	3/5/2020	P7
C	THEFT 3D FROM MOTOR VEHICLE	2000 W 10TH AVE	3/1/2020	P7
A	THEFT 3D FROM MOTOR VEHICLE	1600 W 6TH AVE	3/4/2020	P7
C	THEFT 3D FROM MOTOR VEHICLE	800 W 5TH AVE	3/5/2020	P7
C	THEFT 3D FROM MOTOR VEHICLE	1800 W 9TH AVE	3/6/2020	P7
<u>SPD7CS</u>				
C	THEFT 3D FROM MOTOR VEHICLE	1000 E 34TH AVE	3/6/2020	P7
<u>SPD7MC</u>				
C	THEFT 2D FROM MOTOR VEHICLE	2400 S PARK DR	3/4/2020	P7
C	THEFT 3D FROM MOTOR VEHICLE	500 W 29TH AVE	3/5/2020	P7
<u>SPD7WH</u>				
C	RESIDENTIAL BURGLARY	3400 W 7TH AVE	3/6/2020	P7
C	THEFT 1D FROM BUILDING	3400 W 7TH AVE	3/6/2020	P7
C	THEFT 3D FROM BUILDING	2800 W 7TH AVE	3/4/2020	P7
A	THEFT 3D FROM MOTOR VEHICLE	3400 W ROSAMOND AVE	3/5/2020	P7
C	THEFT OF MOTOR VEHICLE	3400 W 7TH AVE	3/6/2020	P7
<u>SPD7WP</u>				
C	IBR Purposes Only - Motor Vehicle Theft	9000 W US 2 HWY	3/4/2020	P7
A	THEFT 3D FROM MOTOR VEHICLE	5300 W SUNSET HWY	3/3/2020	P7

SPOKANE POLICE DEPARTMENT

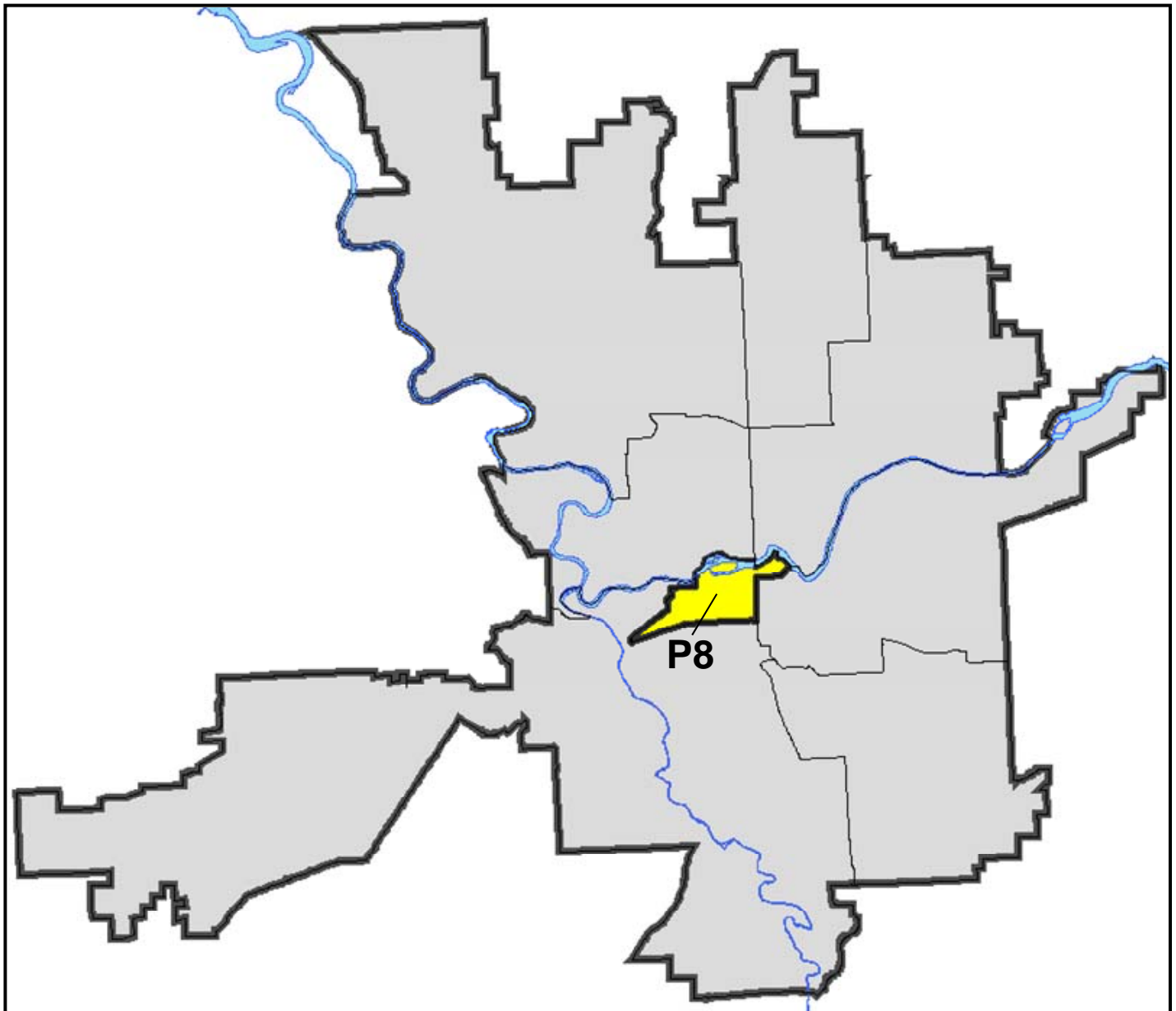
DOWNTOWN

Police Service Area



PSA Commander

Captain David Singley



POLICE SUMMARY - Ending: Saturday, March 7, 2020

DOWNTOWN PRECINCT (P8)



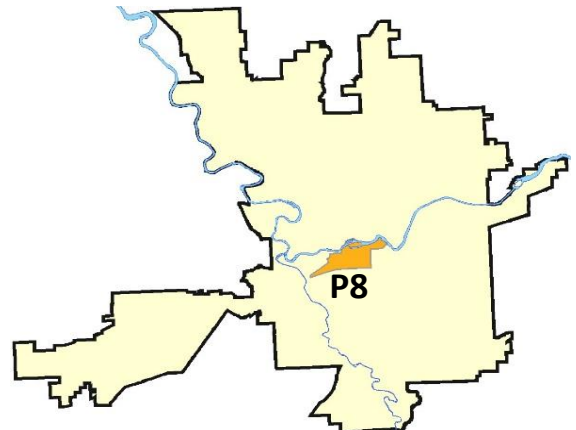
Preliminary IBR Counts

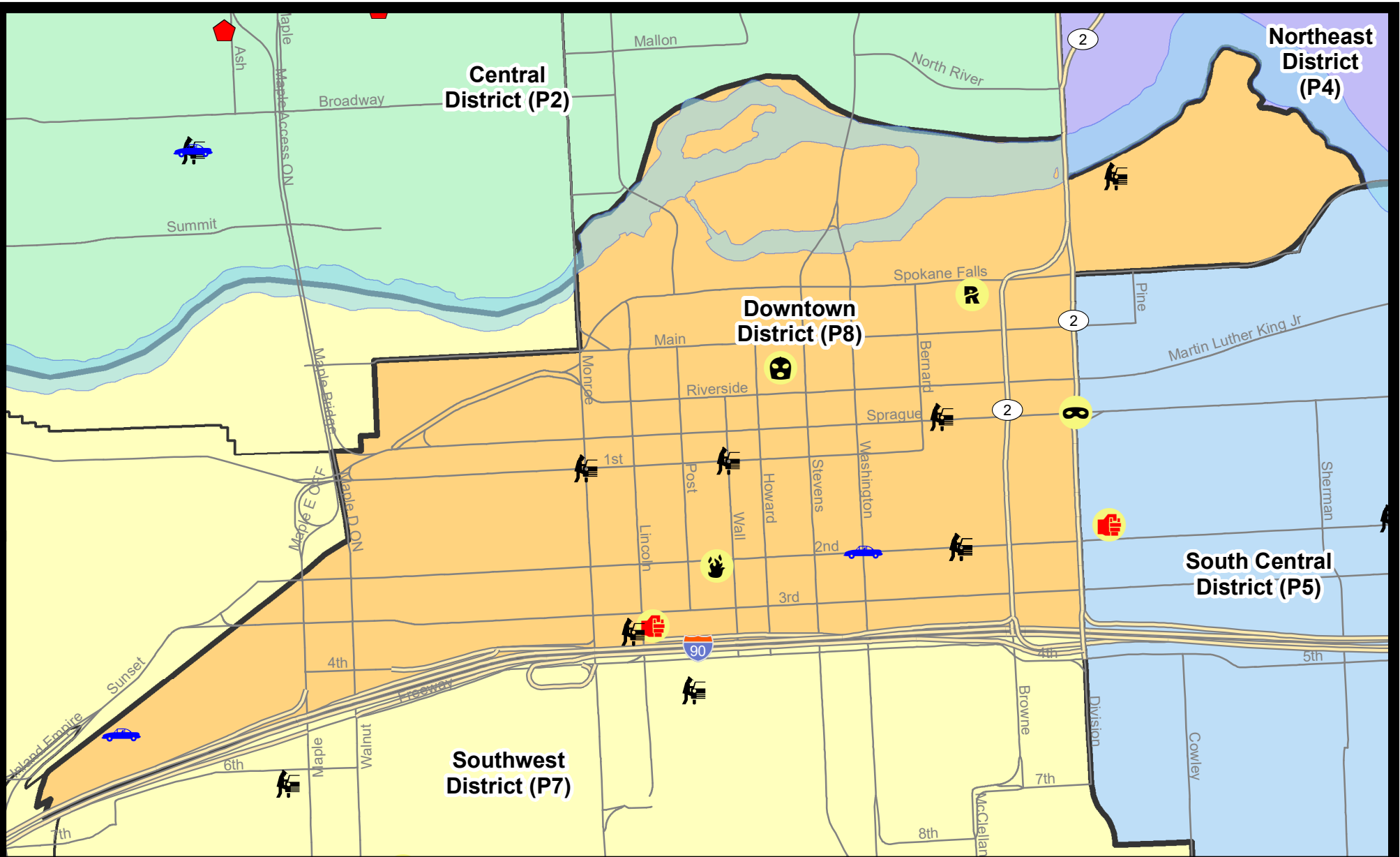
NIBRS Categories (Part 1 Selected)		7 Day Comparison			28 Day Comparison			YTD Comparison		
		Current	Prior	Percent	Current	Prior	Percent	Current	Prior	Percent
Violent	Criminal Homicide	0	0		0	0		0	0	
	Rape	1	0		1	0		1	4	-75.00%
	Robbery - Commercial	1	0		1	1	0.00%	2	1	100.00%
	Robbery - Person	0	1	-100.00%	1	2	-50.00%	4	8	-50.00%
	Aggravated Assault - Non DV	2	1	100.00%	9	9	0.00%	18	13	38.46%
	Aggravated Assault - DV	0	3	-100.00%	3	0		5	4	25.00%
Violent Total:		4	5	-20.00%	15	12	25.00%	30	30	0.00%
Property	Burglary - Residential	0	1	-100.00%	1	2	-50.00%	3	5	-40.00%
	Burglary Garage	0	0		0	0		0	0	
	Burglary Commercial	0	2	-100.00%	3	15	-80.00%	22	13	69.23%
	Larceny	23	21	9.52%	81	69	17.39%	178	141	26.24%
	Vehicle Theft	2	0		4	7	-42.86%	16	9	77.78%
	Arson	1	0		1	2	-50.00%	3	2	50.00%
Property Total:		26	24	8.33%	90	95	-5.26%	222	170	30.59%
Preliminary Part 1 Crime Totals:		30	29	3.45%	105	107	-1.87%	252	200	26.00%
Current 7 Day Period:		3/1/2020 - 3/7/2020			Prior 7 Day Period:		2/23/2020 - 2/29/2020			
Current 28 Day Period:		2/9/2020 - 3/7/2020			Prior 28 Day Period:		1/12/2020 - 2/8/2020			
Current YTD Day Period:		1/1/2020 - 3/7/2020			Prior YTD Period:		1/1/2019 - 3/7/2019			

Prepared by SPD Crime Analysis Office - Monday, March 9, 2020

NOTE: SPD moved from UCR to the NIBRS reporting standard on 10/4/16 following the transition to a new RMS System. [Numbers on CompStat reports prior to this date should not be used as a comparison to those on this report.](#) Additional info on these reporting standards can be found on the FBI website: <https://ucr.fbi.gov/nibrs-overview>

This chart represents Preliminary counts of selected crime categories from Police Case Reports. Full statistical analysis to determine the confidence level of this data has not been performed. The % change columns on the preliminary counts differ from the percentage change on the NIBRS crime report, sometimes significantly. The CompStat report is designed for operational use and includes only selected NIBRS categories and coding less complex than full NIBRS rules. Official statistics for these and other NIBRS categories can be found on WASPC & FBI websites once available.



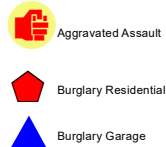



City of Spokane
Downtown District (P8)
Selected
Crime Types
2020-03-01 to 2020-03-07

Prepared By:
Crime Analysis Unit
Spokane Police Department

Legend

NIBRS Events



Cases Represent LERMS Crime Codes
 Points may indicate multiple events
 Note: Veh Prowl is only Larceny category displayed



For Additional Information on Incidents
 pertaining to an Area, Trend, or Pattern
 Contact Information Analysis

0 0.2 Miles



THIS IS NOT A LEGAL DOCUMENT:
 The information shown on this map is compiled
 from various sources and is subject to constant
 revision. Information shown on this map should
 not be used to determine the location of facilities
 in relationship to property lines, section lines,
 streets, etc.



Sunday - Saturday

3/1/2020 TO 3/7/2020

SW - Downtown District (P8)



<u>A/C</u>	<u>Offense Statute</u>	<u>Address</u>	<u>Reported Date</u>	<u>Dist</u>
C	ASSAULT 1D	UNKNOWN	3/7/2020	P8
A	THEFT 3D FROM MOTOR VEHICLE	S MCCLELLAN ST / W PACIFIC AVE	3/6/2020	P8
<u>SPD8RS</u>				
C	ARSON 1D	700 W 2ND AVE	3/2/2020	P8
C	ASSAULT 3D WEAPON OR NEGLIGENT INJURY	800 W 3RD AVE	3/7/2020	P8
C	MAIL THEFT	200 S WALL ST	3/6/2020	P8
C	RAPE 2D		3/2/2020	P8
C	ROBBERY 2D COMMERCIAL	100 N HOWARD ST	3/2/2020	P8
C	THEFT 2D ALL OTHER	500 W 2ND AVE	3/1/2020	P8
C	THEFT 2D ALL OTHER	0 W 2ND AVE	3/4/2020	P8
C	THEFT 2D FROM BUILDING	0 W SPOKANE FALLS BLVD	3/4/2020	P8
C	THEFT 2D FROM BUILDING	0 W 2ND AVE	3/6/2020	P8
C	THEFT 2D FROM BUILDING	0 W PACIFIC AVE	3/7/2020	P8
C	THEFT 2D FROM MOTOR VEHICLE	200 W SPRAGUE AVE	3/6/2020	P8
C	THEFT 3D ALL OTHER	200 W SPOKANE FALLS BLVD	3/2/2020	P8
C	THEFT 3D ALL OTHER	700 W RIVERSIDE AVE	3/2/2020	P8
C	THEFT 3D ALL OTHER	500 S CANNON ST	3/6/2020	P8
C	THEFT 3D ALL OTHER	0 W PACIFIC AVE	3/7/2020	P8
C	THEFT 3D CITY FROM BUILDING	200 W 1ST AVE	3/2/2020	P8
C	THEFT 3D FROM BUILDING	800 W SPOKANE FALLS BLVD	3/2/2020	P8
C	THEFT 3D FROM BUILDING	200 S WALL ST	3/6/2020	P8
C	THEFT 3D FROM MOTOR VEHICLE	W 1ST AVE / S MONROE ST	3/1/2020	P8
A	THEFT 3D FROM MOTOR VEHICLE	400 N RIVERPOINT BLVD	3/1/2020	P8
C	THEFT 3D FROM MOTOR VEHICLE	900 W 3RD AVE	3/1/2020	P8
C	THEFT 3D FROM MOTOR VEHICLE	W 2ND AVE / S MCCLELLAN ST	3/2/2020	P8
C	THEFT 3D FROM MOTOR VEHICLE	W 1ST AVE / S WALL ST	3/3/2020	P8
C	THEFT 3D FROM MOTOR VEHICLE	S MCCLELLAN ST / W 2ND AVE	3/6/2020	P8
C	THEFT 3D SHOPLIFTING	600 W MAIN AVE	3/1/2020	P8
C	THEFT 3D SHOPLIFTING	700 W MAIN AVE	3/5/2020	P8
C	THEFT OF MOTOR VEHICLE	S WASHINGTON ST / W 2ND AVE	3/1/2020	P8
C	THEFT OF MOTOR VEHICLE	1900 W 5TH AVE	3/4/2020	P7

POLICE SUMMARY - Ending: Saturday, March 7, 2020



Other Jurisdiction or Unk District

Preliminary IBR Counts

NIBRS Categories (Part 1 Selected)		7 Day Comparison			28 Day Comparison			YTD Comparison		
		Current	Prior	Percent	Current	Prior	Percent	Current	Prior	Percent
Violent	Criminal Homicide	0	0		0	0		0	0	
	Rape	0	0		0	0		0	3	-100.00%
	Robbery - Commercial	0	0		0	0		0	0	
	Robbery - Person	0	0		0	0		0	0	
	Aggravated Assault - Non DV	0	0		0	1	-100.00%	1	1	0.00%
	Aggravated Assault - DV	0	0		0	1	-100.00%	1	1	0.00%
Violent Total:		0	0		0	2	-100.00%	2	5	-60.00%
Property	Burglary - Residential	0	0		0	0		0	0	
	Burglary Garage	0	0		0	0		0	0	
	Burglary Commercial	0	0		0	0		0	0	
	Larceny	0	1	-100.00%	2	0		5	2	150.00%
	Vehicle Theft	0	0		0	0		0	0	
	Arson	0	1	-100.00%	1	0		1	0	
Property Total:		0	2	-100.00%	3	0		6	2	200.00%
Preliminary Part 1 Crime Totals:		0	2	-100.00%	3	2	50.00%	8	7	14.29%
Current 7 Day Period:		3/1/2020 - 3/7/2020			Prior 7 Day Period:		2/23/2020 - 2/29/2020			
Current 28 Day Period:		2/9/2020 - 3/7/2020			Prior 28 Day Period:		1/12/2020 - 2/8/2020			
Current YTD Day Period:		1/1/2020 - 3/7/2020			Prior YTD Period:		1/1/2019 - 3/7/2019			

Prepared by SPD Crime Analysis Office - Monday, March 9, 2020

NOTE: SPD moved from UCR to the NIBRS reporting standard on 10/4/16 following the transition to a new RMS System. [Numbers on CompStat reports prior to this date should not be used as a comparison to those on this report.](#) Additional info on these reporting standards can be found on the FBI website: <https://ucr.fbi.gov/nibrs-overview>

This chart represents Preliminary counts of selected crime categories from Police Case Reports. Full statistical analysis to determine the confidence level of this data has not been performed. The % change columns on the preliminary counts differ from the percentage change on the NIBRS crime report, sometimes significantly. The CompStat report is designed for operational use and includes only selected NIBRS categories and coding less complex than full NIBRS rules. Official statistics for these and other NIBRS categories can be found on WASPC & FBI websites once available.

Sunday - Saturday

3/1/2020 TO 3/7/2020

Other Jurisdiction/Unk District



A/C **Offense Statute**

Address

Reported Date

Dist

#Type!

#Typ