

SPOKANE POLICE DEPARTMENT

PRELIMINARY CITYWIDE **IBR** CRIME REPORT



Preliminary IBR Counts

CHIEF OF POLICE

Craig Meidl

Period Ending: Saturday, February 29, 2020

NIBRS Categories (Part 1 Selected)		7 Day Comparison			28 Day Comparison			YTD Comparison		
		Current	Prior	Percent	Current	Prior	Percent	Current	Prior	Percent
Violent	Criminal Homicide	0	0		1	0		1	1	0.00%
	Rape	1	4	-75.00%	11	13	-15.38%	25	47	-46.81%
	Robbery - Commercial	5	1	400.00%	9	5	80.00%	15	15	0.00%
	Robbery - Person	4	2	100.00%	14	17	-17.65%	35	30	16.67%
	Aggravated Assault - Non DV	9	9	0.00%	34	28	21.43%	66	82	-19.51%
	Aggravated Assault - DV	5	2	150.00%	20	34	-41.18%	57	51	11.76%
Violent Total:		24	18	33.33%	89	97	-8.25%	199	226	-11.95%
Property	Burglary - Residential	17	17	0.00%	56	72	-22.22%	138	142	-2.82%
	Burglary Garage	11	10	10.00%	32	35	-8.57%	71	82	-13.41%
	Burglary Commercial	6	9	-33.33%	39	36	8.33%	82	62	32.26%
	Larceny	186	194	-4.12%	755	738	2.30%	1605	1501	6.93%
	Vehicle Theft	23	25	-8.00%	110	124	-11.29%	254	210	20.95%
	Arson	1	2	-50.00%	7	3	133.33%	11	5	120.00%
Property Total:		244	257	-5.06%	999	1008	-0.89%	2161	2002	7.94%
Preliminary Part 1 Crime Totals:		268	275	-2.55%	1088	1105	-1.54%	2360	2228	5.92%

Current 7 Day Period: 2/23/2020 - 2/29/2020

Current 28 Day Period: 2/2/2020 - 2/29/2020

Current YTD Day Period: 1/1/2020 - 2/29/2020

Prior 7 Day Period: 2/16/2020 - 2/22/2020

Prior 28 Day Period: 1/5/2020 - 2/1/2020

Prior YTD Period: 1/1/2019 - 3/1/2019

Prepared by SPD Crime Analysis Office - Tuesday, March 3, 2020

NOTE: SPD moved from UCR to the NIBRS reporting standard on 10/4/16 following the transition to a new RMS System. [Numbers on CompStat reports prior to this date should not be used as a comparison to those on this report.](#) Additional info on these reporting standards can be found on the FBI website: <https://ucr.fbi.gov/nibrs-overview>

This chart represents Preliminary counts of selected crime categories from Police Case Reports. Full statistical analysis to determine the confidence level of this data has not been performed. The % change columns on the preliminary counts differ from the percentage change on the NIBRS crime report, sometimes significantly. The CompStat report is designed for operational use and includes only selected NIBRS categories and coding less complex than full NIBRS rules. Official statistics for these and other NIBRS categories can be found on WASPC & FBI websites once available.



SPOKANE POLICE DEPARTMENT



NORTH Police Service Area

PSA Commander

Captain Mark Griffiths

Northwest District (P1)

Central District (P2)

Neva-Wood District (P3)

Northeast District (P4)



POLICE SUMMARY - Ending: Saturday, February 29, 2020

NORTH PRECINCT (P1, P2, P3, and P4)



Preliminary IBR Counts

NIBRS Categories (Part 1 Selected)		7 Day Comparison			28 Day Comparison			YTD Comparison		
		Current	Prior	Percent	Current	Prior	Percent	Current	Prior	Percent
Violent	Criminal Homicide	0	0		1	0		1	0	
	Rape	0	1	-100.00%	6	6	0.00%	12	30	-60.00%
	Robbery - Commercial	3	0		5	4	25.00%	10	13	-23.08%
	Robbery - Person	3	2	50.00%	11	13	-15.38%	27	13	107.69%
	Aggravated Assault - Non DV	7	4	75.00%	18	10	80.00%	30	48	-37.50%
	Aggravated Assault - DV	1	0		8	17	-52.94%	25	29	-13.79%
Violent Total:		14	7	100.00%	49	50	-2.00%	105	133	-21.05%
Property	Burglary - Residential	11	7	57.14%	27	41	-34.15%	73	82	-10.98%
	Burglary Garage	7	7	0.00%	22	21	4.76%	47	55	-14.55%
	Burglary Commercial	3	2	50.00%	14	13	7.69%	30	27	11.11%
	Larceny	102	111	-8.11%	444	474	-6.33%	986	986	0.00%
	Vehicle Theft	17	14	21.43%	72	73	-1.37%	154	149	3.36%
	Arson	0	1	-100.00%	1	2	-50.00%	4	2	100.00%
Property Total:		140	142	-1.41%	580	624	-7.05%	1294	1301	-0.54%
Preliminary Part 1 Crime Totals:		154	149	3.36%	629	674	-6.68%	1399	1434	-2.44%
Current 7 Day Period:		2/23/2020 - 2/29/2020			Prior 7 Day Period:		2/16/2020 - 2/22/2020			
Current 28 Day Period:		2/2/2020 - 2/29/2020			Prior 28 Day Period:		1/5/2020 - 2/1/2020			
Current YTD Day Period:		1/1/2020 - 2/29/2020			Prior YTD Period:		1/1/2019 - 3/1/2019			

Prepared by SPD Crime Analysis Office - Tuesday, March 3, 2020

NOTE: SPD moved from UCR to the NIBRS reporting standard on 10/4/16 following the transition to a new RMS System. [Numbers on CompStat reports prior to this date should not be used as a comparison to those on this report.](#) Additional info on these reporting standards can be found on the FBI website: <https://ucr.fbi.gov/nibrs-overview>

This chart represents Preliminary counts of selected crime categories from Police Case Reports. Full statistical analysis to determine the confidence level of this data has not been performed. The % change columns on the preliminary counts differ from the percentage change on the NIBRS crime report, sometimes significantly. The CompStat report is designed for operational use and includes only selected NIBRS categories and coding less complex than full NIBRS rules. Official statistics for these and other NIBRS categories can be found on WASPC & FBI websites once available.



POLICE SUMMARY - Ending: Saturday, February 29, 2020

NW - Northwest District (P1)



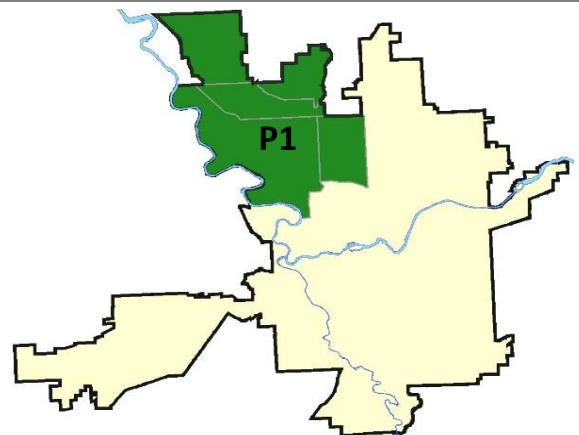
Preliminary IBR Counts

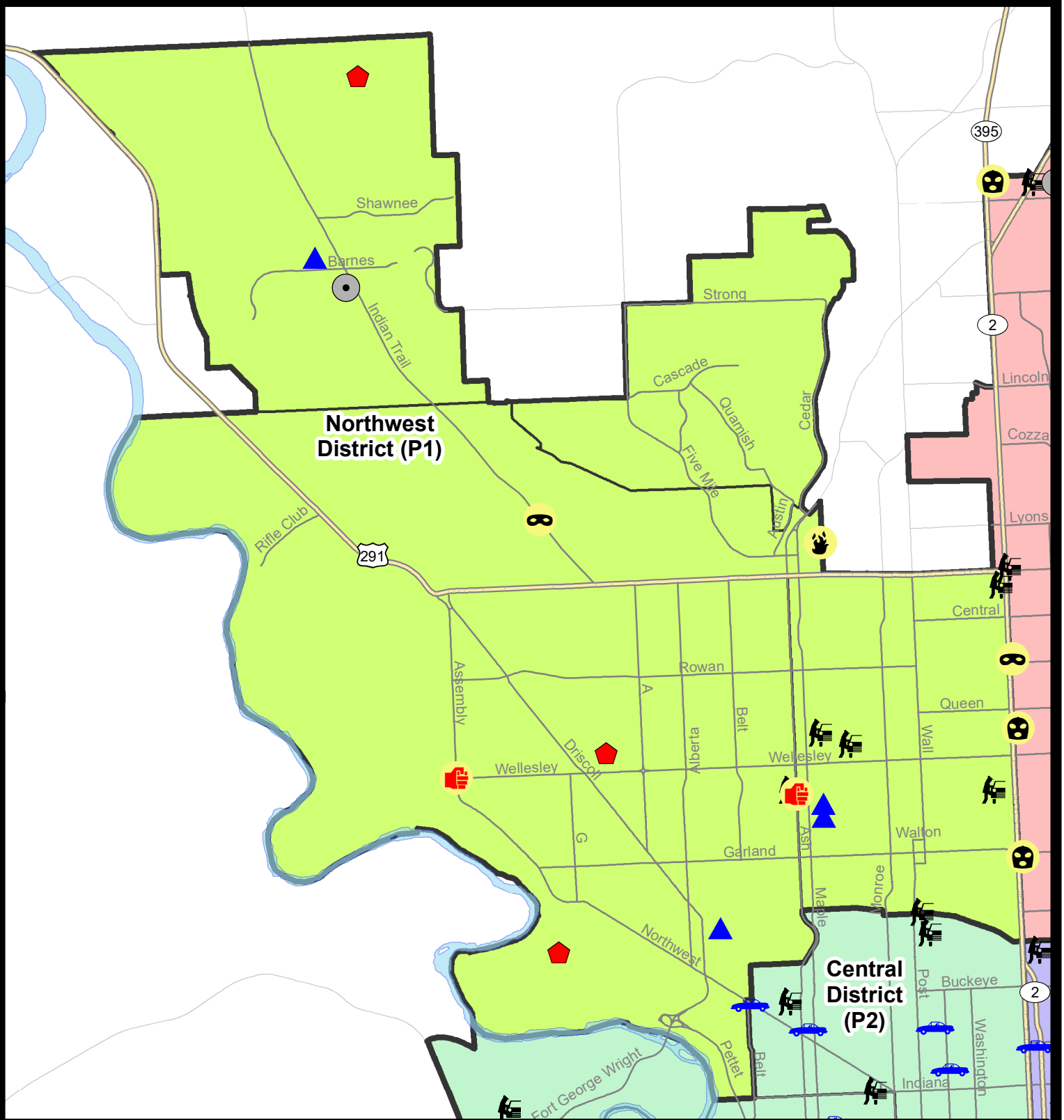
NIBRS Categories (Part 1 Selected)		7 Day Comparison			28 Day Comparison			YTD Comparison		
		Current	Prior	Percent	Current	Prior	Percent	Current	Prior	Percent
Violent	Criminal Homicide	0	0		0	0		0	0	
	Rape	0	0		0	1	-100.00%	1	7	-85.71%
	Robbery - Commercial	0	0		0	0		0	2	-100.00%
	Robbery - Person	1	0		1	2	-50.00%	3	1	200.00%
	Aggravated Assault - Non DV	2	0		3	2	50.00%	5	4	25.00%
	Aggravated Assault - DV	0	0		3	4	-25.00%	7	10	-30.00%
Violent Total:		3	0		7	9	-22.22%	16	24	-33.33%
Property	Burglary - Residential	3	1	200.00%	6	8	-25.00%	14	17	-17.65%
	Burglary Garage	4	2	100.00%	9	8	12.50%	18	14	28.57%
	Burglary Commercial	2	1	100.00%	3	1	200.00%	5	3	66.67%
	Larceny	17	23	-26.09%	79	91	-13.19%	181	176	2.84%
	Vehicle Theft	0	1	-100.00%	8	8	0.00%	17	22	-22.73%
	Arson	0	0		0	2	-100.00%	3	0	
Property Total:		26	28	-7.14%	105	118	-11.02%	238	232	2.59%
Preliminary Part 1 Crime Totals:		29	28	3.57%	112	127	-11.81%	254	256	-0.78%
Current 7 Day Period:		2/23/2020 - 2/29/2020			Prior 7 Day Period:		2/16/2020 - 2/22/2020			
Current 28 Day Period:		2/2/2020 - 2/29/2020			Prior 28 Day Period:		1/5/2020 - 2/1/2020			
Current YTD Day Period:		1/1/2020 - 2/29/2020			Prior YTD Period:		1/1/2019 - 3/1/2019			

Prepared by SPD Crime Analysis Office - Tuesday, March 3, 2020

NOTE: SPD moved from UCR to the NIBRS reporting standard on 10/4/16 following the transition to a new RMS System. [Numbers on CompStat reports prior to this date should not be used as a comparison to those on this report.](#) Additional info on these reporting standards can be found on the FBI website: <https://ucr.fbi.gov/nibrs-overview>

This chart represents Preliminary counts of selected crime categories from Police Case Reports. Full statistical analysis to determine the confidence level of this data has not been performed. The % change columns on the preliminary counts differ from the percentage change on the NIBRS crime report, sometimes significantly. The CompStat report is designed for operational use and includes only selected NIBRS categories and coding less complex than full NIBRS rules. Official statistics for these and other NIBRS categories can be found on WASPC & FBI websites once available.





City of Spokane
Northwest District (P1)
Selected Crime Codes
2020-02-23 to 2020-02-29
 Prepared By:
 Crime Analysis Unit
 Spokane Police Department

Legend

NIBRS Events



Criminal Homicide



Rape



Robbery Commercial



Robbery Person



Aggravated Assault



Burglary Residential



Burglary Garage



Burglary Commercial



Vehicle Prowling



Vehicle Theft



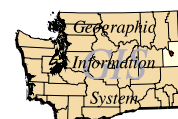
Arson



Cases Represent LERMS Crime Codes
 Points may indicate multiple events
 Note: Veh Prowl is only Larceny displayed

For Additional Information on
 Incidents pertaining to an
 Area, Trend, or Pattern
 Contact Information Analysis

0 0.25 0.5 1 Miles



THIS IS NOT A LEGAL DOCUMENT:
 The information shown on this map is compiled
 from various sources and is subject to constant
 revision. Information shown on this map should
 not be used to determine the location of facilities
 in relationship to property lines, section lines,
 streets, etc.

Sunday - Saturday

2/23/2020 TO 2/29/2020

NW - Northwest District (P1)



<u>A/C</u>	<u>Offense Statute</u>	<u>Address</u>	<u>Reported Date</u>	<u>Dist</u>
<u>SPA1BS</u>				
C	MAIL THEFT	2300 W FRANCIS AVE	2/24/2020	P1
C	ROBBERY 1D PERSON	W INDIAN TRAIL RD / W WOODSIDE AVE	2/24/2020	P1
C	THEFT 3D FROM BUILDING	2000 W FRANCIS AVE	2/23/2020	P1
C	THEFT 3D SHOPLIFTING	2000 W FRANCIS AVE	2/26/2020	P1
<u>SPA1IT</u>				
C	BURGLARY 2D COMMERCIAL	8900 N INDIAN TRAIL RD	2/28/2020	P1
C	BURGLARY 2D COMMERCIAL	8900 N INDIAN TRAIL RD	2/28/2020	P1
C	BURGLARY 2D GARAGE	5400 W BARNES RD	2/27/2020	P1
C	MAIL THEFT	10000 N MOORE ST	2/25/2020	P1
C	RESIDENTIAL BURGLARY	10700 N FLEETWOOD CT	2/28/2020	P1
C	THEFT 2D ALL OTHER	N SUNDANCE DR / W RIDGECREST DR	2/25/2020	P1
C	THEFT 3D FROM BUILDING	8900 N INDIAN TRAIL RD	2/28/2020	P1
<u>SPA1NH</u>				
C	ASSAULT 1D	N ASH ST / W HEROY AVE	2/26/2020	P1
C	BURGLARY 2D GARAGE	4300 N WALNUT ST	2/27/2020	P1
C	BURGLARY 2D GARAGE	4200 N WALNUT ST	2/28/2020	P1
C	MAIL THEFT	1100 W CENTRAL AVE	2/25/2020	P1
C	THEFT 2D ALL OTHER	4600 N LINCOLN ST	2/25/2020	P1
C	THEFT 2D FROM MOTOR VEHICLE	100 W HEROY AVE	2/24/2020	P1
C	THEFT 2D FROM MOTOR VEHICLE	4900 N WALNUT ST	2/28/2020	P1
C	THEFT 3D ALL OTHER	400 W GLASS AVE	2/24/2020	P1
C	THEFT 3D FROM MOTOR VEHICLE	4800 N ADAMS ST	2/27/2020	P1
C	THEFT 3D FROM MOTOR VEHICLE	6100 N DIVISION ST	2/28/2020	P1
C	THEFT 3D FROM MOTOR VEHICLE	700 W CORA AVE	2/28/2020	P1
C	THEFT 3D VEHICLE PARTS AND ACCESSORIES	4200 N ADAMS ST	2/28/2020	P1
<u>SPA1NW</u>				
C	BURGLARY 2D GARAGE	2300 W LIBERTY AVE	2/26/2020	P1
C	RESIDENTIAL BURGLARY	4800 N ALLEN PL	2/28/2020	P1
C	RESIDENTIAL BURGLARY	3100 N COLUMBIA CIR	2/29/2020	P1
C	THEFT 2D FROM MOTOR VEHICLE	4300 N ASH ST	2/25/2020	P1
C	THEFT 3D ALL OTHER	3400 W LACROSSE AVE	2/26/2020	P1
C	VEHICULAR ASSAULT	N ASSEMBLY ST / W WELLESLEY AVE	2/23/2020	P1

POLICE SUMMARY - Ending: Saturday, February 29, 2020



NW - North Central District (P2)

Preliminary IBR Counts

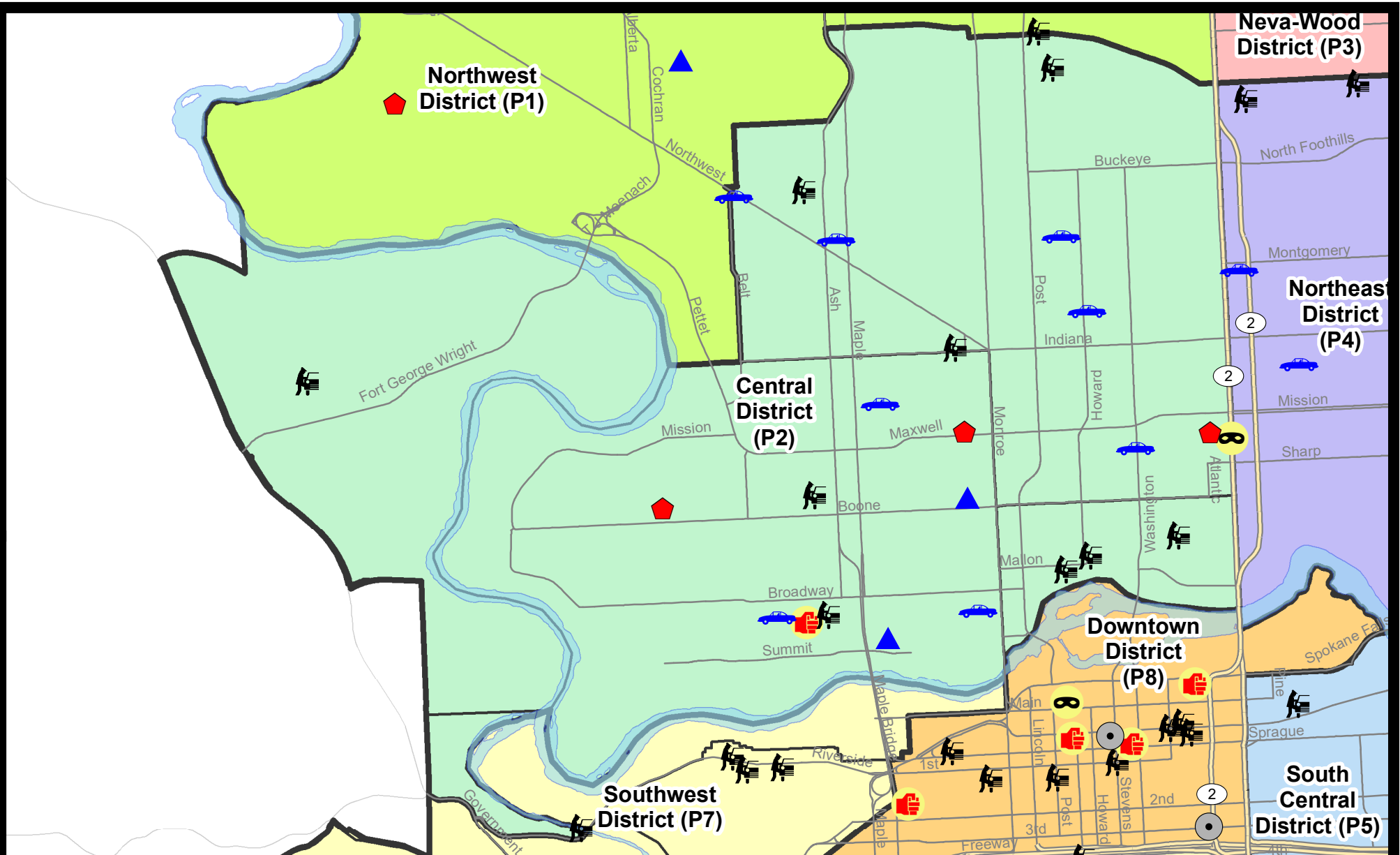
NIBRS Categories (Part 1 Selected)		7 Day Comparison			28 Day Comparison			YTD Comparison		
		Current	Prior	Percent	Current	Prior	Percent	Current	Prior	Percent
Violent	Criminal Homicide	0	0		0	0		0	0	
	Rape	0	0		1	2	-50.00%	3	7	-57.14%
	Robbery - Commercial	0	0		0	1	-100.00%	1	3	-66.67%
	Robbery - Person	0	1	-100.00%	2	3	-33.33%	7	5	40.00%
	Aggravated Assault - Non DV	1	1	0.00%	2	3	-33.33%	5	15	-66.67%
	Aggravated Assault - DV	0	0		2	4	-50.00%	6	7	-14.29%
Violent Total:		1	2	-50.00%	7	13	-46.15%	22	37	-40.54%
Property	Burglary - Residential	3	2	50.00%	9	13	-30.77%	23	21	9.52%
	Burglary Garage	2	1	100.00%	4	5	-20.00%	10	14	-28.57%
	Burglary Commercial	0	0		1	0		1	8	-87.50%
	Larceny	25	23	8.70%	103	100	3.00%	212	205	3.41%
	Vehicle Theft	8	5	60.00%	24	18	33.33%	42	31	35.48%
	Arson	0	1	-100.00%	1	0		1	1	0.00%
Property Total:		38	32	18.75%	142	136	4.41%	289	280	3.21%
Preliminary Part 1 Crime Totals:		39	34	14.71%	149	149	0.00%	311	317	-1.89%
Current 7 Day Period:		2/23/2020 - 2/29/2020			Prior 7 Day Period:		2/16/2020 - 2/22/2020			
Current 28 Day Period:		2/2/2020 - 2/29/2020			Prior 28 Day Period:		1/5/2020 - 2/1/2020			
Current YTD Day Period:		1/1/2020 - 2/29/2020			Prior YTD Period:		1/1/2019 - 3/1/2019			

Prepared by SPD Crime Analysis Office - Tuesday, March 3, 2020

NOTE: SPD moved from UCR to the NIBRS reporting standard on 10/4/16 following the transition to a new RMS System. [Numbers on CompStat reports prior to this date should not be used as a comparison to those on this report.](#) Additional info on these reporting standards can be found on the FBI website: <https://ucr.fbi.gov/nibrs-overview>

This chart represents Preliminary counts of selected crime categories from Police Case Reports. Full statistical analysis to determine the confidence level of this data has not been performed. The % change columns on the preliminary counts differ from the percentage change on the NIBRS crime report, sometimes significantly. The CompStat report is designed for operational use and includes only selected NIBRS categories and coding less complex than full NIBRS rules. Official statistics for these and other NIBRS categories can be found on WASPC & FBI websites once available.





City of Spokane
Central District (P2)
Selected Crime Types
2020-02-23 to 2020-02-29
 Prepared By:
 Crime Analysis Unit
 Spokane Police Department

Legend


NIBRS Events

- | | | | |
|-------------------|--------------------|----------------------|---------------------|
| Criminal Homicide | Robbery Commercial | Aggravated Assault | Burglary Commercial |
| Rape | Robbery Person | Burglary Residential | Vehicle Prowling |
| | | Burglary Garage | Vehicle Theft |
| | | | Arson |

Cases Represent LERMS Crime Codes
 Points may indicate multiple events
 Note: Veh Prowl is only Larceny category displayed



For Additional Information on Incidents
 pertaining to an Area, Trend, or Pattern
 Contact Information Analysis



THIS IS NOT A LEGAL DOCUMENT:
 The information shown on this map is compiled
 from various sources and is subject to constant
 revision. Information shown on this map should
 not be used to determine the location of facilities
 in relationship to property lines, section lines,
 streets, etc.

Sunday - Saturday

2/23/2020 TO 2/29/2020

NW - Central District (P2)



<u>A/C</u>	<u>Offense Statute</u>	<u>Address</u>	<u>Reported Date</u>	<u>Dist</u>
<u>SPA2EG</u>				
C	RESIDENTIAL BURGLARY	1400 N ATLANTIC ST	2/25/2020	P2
C	THEFT 1D ALL OTHER	2000 W MANSFIELD AVE	2/28/2020	P1
C	THEFT 1D FROM MOTOR VEHICLE	1100 W INDIANA AVE	2/23/2020	P2
C	THEFT 2D FROM BUILDING	300 W MISSION AVE	2/23/2020	P2
C	THEFT 2D FROM BUILDING	2200 N ASH ST	2/26/2020	P2
C	THEFT 2D FROM MOTOR VEHICLE	600 W DALTON AVE	2/26/2020	P2
C	THEFT 3D CITY ALL OTHER	1600 W NORTHWEST BLVD	2/25/2020	P1
C	THEFT 3D CITY SHOPLIFTING	1600 W NORTHWEST BLVD	2/29/2020	P1
C	THEFT 3D FROM BUILDING	600 W SHARP AVE	2/25/2020	P2
C	THEFT 3D FROM BUILDING	1100 W NORTHWEST BLVD	2/26/2020	P2
C	THEFT 3D FROM MOTOR VEHICLE	1700 W CHELAN AVE	2/29/2020	P2
C	THEFT 3D SHOPLIFTING	1300 N DIVISION ST	2/25/2020	P2
C	THEFT 3D VEHICLE PARTS AND ACCESSORIES	1200 W MANSFIELD AVE	2/27/2020	P2
C	THEFT OF MOTOR VEHICLE	2000 W NORTHWEST BLVD	2/23/2020	P1
C	THEFT OF MOTOR VEHICLE	400 W SINTO AVE	2/25/2020	P2
C	THEFT OF MOTOR VEHICLE	1600 W NORTHWEST BLVD	2/25/2020	P1
C	THEFT OF MOTOR VEHICLE	2000 N HOWARD ST	2/26/2020	P2
C	THEFT OF MOTOR VEHICLE	2400 N WALL ST	2/28/2020	P1
<u>SPA2RS</u>				
A	THEFT 3D FROM MOTOR VEHICLE	900 N HOWARD ST	2/24/2020	P2
C	THEFT 3D FROM MOTOR VEHICLE	600 W MALLON AVE	2/25/2020	P2
C	THEFT 3D FROM MOTOR VEHICLE	200 W CATALDO AVE	2/28/2020	P2
<u>SPA2WC</u>				
C	ASSAULT 2D	1800 W COLLEGE AVE	2/29/2020	P1
C	BURGLARY 2D GARAGE	1200 N MADISON ST	2/25/2020	P2
C	BURGLARY 2D GARAGE	1500 W HIGHLINE LN	2/27/2020	P2
C	RESIDENTIAL BURGLARY	1200 N COCHRAN ST	2/24/2020	P2
C	RESIDENTIAL BURGLARY	1100 W MAXWELL AVE	2/27/2020	P1
C	THEFT 1D ALL OTHER	W COLLEGE AVE / N MADISON ST	2/26/2020	P1
C	THEFT 2D ALL OTHER	N MAPLE ST / W MAXWELL AVE	2/24/2020	P2
C	THEFT 2D FROM BUILDING	1100 W MAXWELL AVE	2/27/2020	P1
C	THEFT 2D FROM MOTOR VEHICLE	N OAK ST / W SHARP AVE	2/27/2020	P2
C	THEFT 3D ALL OTHER	1900 W MALLON AVE	2/27/2020	P2
C	THEFT 3D ALL OTHER	1800 W GARDNER AVE	2/29/2020	P2
A	THEFT 3D FROM MOTOR VEHICLE	1800 W COLLEGE AVE	2/28/2020	P2
C	THEFT OF MOTOR VEHICLE	W COLLEGE AVE / N MADISON ST	2/26/2020	P1
C	THEFT OF MOTOR VEHICLE	1900 W COLLEGE AVE	2/27/2020	P2

For protection of victim privacy, the entire address on sexual assault crimes has been redacted.

A/C	Offense Statute	Address	Reported Date	Dist
C	THEFT OF MOTOR VEHICLE	1400 W AUGUSTA AVE	2/28/2020	P2
SPA2WH				
C	THEFT 2D ALL OTHER	3400 W FORT GEORGE WRIGHT DR	2/27/2020	P2
A	THEFT 3D FROM MOTOR VEHICLE	3900 W RANDOLPH RD	2/27/2020	P2
C	THEFT 3D FROM MOTOR VEHICLE	3900 W RANDOLPH RD	2/27/2020	P2

POLICE SUMMARY - Ending: Saturday, February 29, 2020



NE - Neva-Wood District (P3)

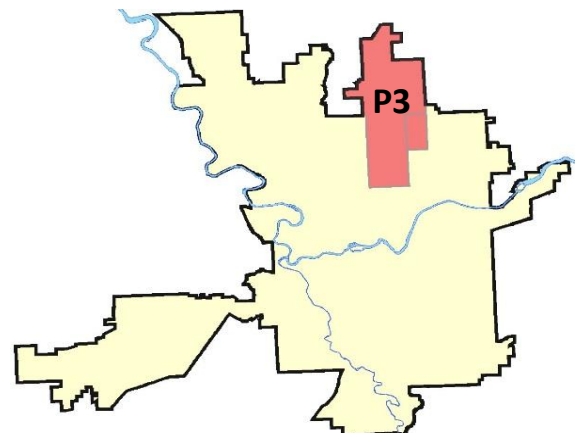
Preliminary IBR Counts

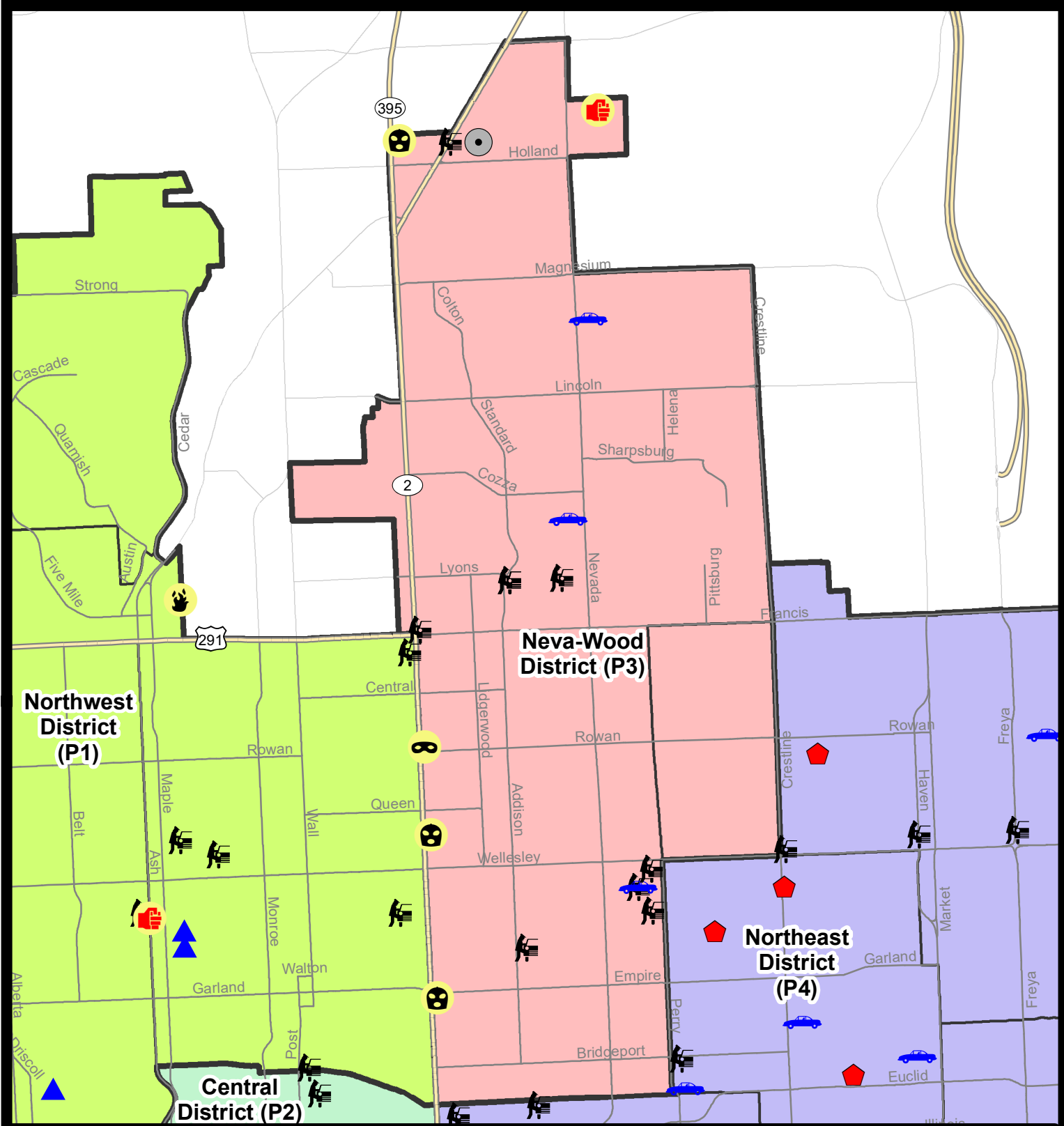
NIBRS Categories (Part 1 Selected)		7 Day Comparison			28 Day Comparison			YTD Comparison		
		Current	Prior	Percent	Current	Prior	Percent	Current	Prior	Percent
Violent	Criminal Homicide	0	0		0	0		0	0	
	Rape	0	0		3	1	200.00%	4	8	-50.00%
	Robbery - Commercial	3	0		5	3	66.67%	9	6	50.00%
	Robbery - Person	1	1	0.00%	4	4	0.00%	8	6	33.33%
	Aggravated Assault - Non DV	2	2	0.00%	6	2	200.00%	8	15	-46.67%
	Aggravated Assault - DV	0	0		1	6	-83.33%	7	8	-12.50%
Violent Total:		6	3	100.00%	19	16	18.75%	36	43	-16.28%
Property	Burglary - Residential	0	1	-100.00%	1	12	-91.67%	15	19	-21.05%
	Burglary Garage	0	1	-100.00%	4	3	33.33%	9	21	-57.14%
	Burglary Commercial	1	1	0.00%	10	7	42.86%	19	8	137.50%
	Larceny	43	36	19.44%	179	178	0.56%	387	369	4.88%
	Vehicle Theft	3	6	-50.00%	20	27	-25.93%	50	55	-9.09%
	Arson	0	0		0	0		0	1	-100.00%
Property Total:		47	45	4.44%	214	227	-5.73%	480	473	1.48%
Preliminary Part 1 Crime Totals:		53	48	10.42%	233	243	-4.12%	516	516	0.00%
Current 7 Day Period:		2/23/2020 - 2/29/2020			Prior 7 Day Period:		2/16/2020 - 2/22/2020			
Current 28 Day Period:		2/2/2020 - 2/29/2020			Prior 28 Day Period:		1/5/2020 - 2/1/2020			
Current YTD Day Period:		1/1/2020 - 2/29/2020			Prior YTD Period:		1/1/2019 - 3/1/2019			

Prepared by SPD Crime Analysis Office - Tuesday, March 3, 2020

NOTE: SPD moved from UCR to the NIBRS reporting standard on 10/4/16 following the transition to a new RMS System. [Numbers on CompStat reports prior to this date should not be used as a comparison to those on this report.](#) Additional info on these reporting standards can be found on the FBI website: <https://ucr.fbi.gov/nibrs-overview>

This chart represents Preliminary counts of selected crime categories from Police Case Reports. Full statistical analysis to determine the confidence level of this data has not been performed. The % change columns on the preliminary counts differ from the percentage change on the NIBRS crime report, sometimes significantly. The CompStat report is designed for operational use and includes only selected NIBRS categories and coding less complex than full NIBRS rules. Official statistics for these and other NIBRS categories can be found on WASPC & FBI websites once available.





City of Spokane
Neva-Wood District (P3)
Selected Crime Codes
2020-02-23 to 2020-02-29
 Prepared By:
 Crime Analysis Unit
 Spokane Police Department

Legend

NIBRS Events

Criminal Homicide	Robbery Person	Burglary Commercial
Rape	Aggravated Assault	Vehicle Prowling
Robbery Commercial	Burglary Residential	Vehicle Theft
Burglary Garage	Arson	

For Additional Information on Incidents pertaining to an Area, Trend, or Pattern Contact Information Analysis

Cases Represent LERMS Crime Codes
Points may indicate multiple events
Note: Veh Prowl is only Larceny displayed

0 0.2 0.4 0.8 Miles

Geographic Information System

THIS IS NOT A LEGAL DOCUMENT:
 The information shown on this map is compiled from various sources and is subject to constant revision. Information shown on this map should not be used to determine the location of facilities in relationship to property lines, section lines, streets, etc.

Sunday - Saturday

2/23/2020 TO 2/29/2020

NE - Neva-Wood District (P3)



<u>A/C</u>	<u>Offense Statute</u>	<u>Address</u>	<u>Reported Date</u>	<u>Dist</u>
<u>SPB3NL</u>				
C	ASSAULT 2D SEXUAL MOTIVATION	9700 N MORTON CT	2/27/2020	P4
C	BURGLARY 2D COMMERCIAL	9500 N NEWPORT HWY	2/28/2020	P4
C	HARASSMENT FELONY WEAPON INVOLVED	9700 N MORTON CT	2/24/2020	P4
C	MAIL THEFT	0 E RICH AVE	2/24/2020	P3
C	MAIL THEFT	600 E WELLESLEY AVE	2/25/2020	P3
C	ROBBERY 1D COMMERCIAL	0 E EMPIRE AVE	2/26/2020	P4
C	ROBBERY 2D COMMERCIAL	9600 N DIVISION ST	2/25/2020	P4
A	ROBBERY 2D COMMERCIAL	4700 N DIVISION ST	2/28/2020	P4
C	ROBBERY 2D PERSON	5500 N DIVISION ST	2/26/2020	P2
C	THEFT 2D ALL OTHER	100 E DALKE AVE	2/26/2020	P3
C	THEFT 2D ALL OTHER	600 E HOLLAND AVE	2/29/2020	P3
C	THEFT 2D FROM MOTOR VEHICLE	6600 N ADDISON ST	2/26/2020	P3
C	THEFT 2D FROM MOTOR VEHICLE	500 E LACROSSE AVE	2/27/2020	P3
C	THEFT 2D FROM MOTOR VEHICLE	1200 E PRINCETON AVE	2/29/2020	P4
C	THEFT 2D VEHICLE PARTS AND ACCESSORIES	9000 N DIVISION ST	2/28/2020	P3
C	THEFT 3D ALL OTHER	8600 N NEVADA ST	2/27/2020	P3
A	THEFT 3D ALL OTHER	300 E RICH AVE	2/27/2020	P3
C	THEFT 3D CITY SHOPLIFTING	9200 N NEVADA ST	2/23/2020	P2
C	THEFT 3D CITY SHOPLIFTING	4700 N DIVISION ST	2/23/2020	P3
C	THEFT 3D FROM BUILDING	8700 N COLTON ST	2/24/2020	P3
C	THEFT 3D FROM BUILDING	5800 N DIVISION ST	2/24/2020	P3
C	THEFT 3D FROM BUILDING	0 E LACROSSE AVE	2/26/2020	P3
C	THEFT 3D FROM BUILDING	7400 N NEVADA ST	2/27/2020	P3
A	THEFT 3D FROM MOTOR VEHICLE	1300 E LONGFELLOW AVE	2/23/2020	P3
C	THEFT 3D FROM MOTOR VEHICLE	9600 N NEWPORT HWY	2/24/2020	P3
C	THEFT 3D FROM MOTOR VEHICLE	6300 N DIVISION ST	2/24/2020	P3
C	THEFT 3D FROM MOTOR VEHICLE	6600 N CINCINNATI ST	2/26/2020	P3
C	THEFT 3D FROM MOTOR VEHICLE	6600 N ADDISON ST	2/26/2020	P3
C	THEFT 3D SHOPLIFTING	4700 N DIVISION ST	2/23/2020	P3
C	THEFT 3D SHOPLIFTING	4700 N DIVISION ST	2/24/2020	P3
C	THEFT 3D SHOPLIFTING	4700 N DIVISION ST	2/24/2020	P3
C	THEFT 3D SHOPLIFTING	1000 E FRANCIS AVE	2/24/2020	P3
C	THEFT 3D SHOPLIFTING	7900 N DIVISION ST	2/24/2020	P3
C	THEFT 3D SHOPLIFTING	9700 N NEWPORT HWY	2/25/2020	P3
C	THEFT 3D SHOPLIFTING	4700 N DIVISION ST	2/25/2020	P3
C	THEFT 3D SHOPLIFTING	4700 N DIVISION ST	2/25/2020	P3
C	THEFT 3D SHOPLIFTING	4700 N DIVISION ST	2/25/2020	P3
C	THEFT 3D SHOPLIFTING	4700 N DIVISION ST	2/25/2020	P3

For protection of victim privacy, the entire address on sexual assault crimes has been redacted.

A/C	Offense Statute	Address	Reported Date	Dist
C	THEFT 3D SHOPLIFTING	6600 N DIVISION ST	2/26/2020	P3
C	THEFT 3D SHOPLIFTING	9600 N DIVISION ST	2/27/2020	P3
C	THEFT 3D SHOPLIFTING	4700 N DIVISION ST	2/27/2020	P3
C	THEFT 3D SHOPLIFTING	4700 N DIVISION ST	2/27/2020	P3
C	THEFT 3D SHOPLIFTING	4700 N DIVISION ST	2/28/2020	P3
C	THEFT 3D SHOPLIFTING	6600 N DIVISION ST	2/28/2020	P3
C	THEFT 3D SHOPLIFTING	4700 N DIVISION ST	2/28/2020	P3
C	THEFT 3D VEHICLE PARTS AND ACCESSORIES	8400 N NEVADA ST	2/23/2020	P3
C	THEFT 3D VEHICLE PARTS AND ACCESSORIES	1000 E DALTON AVE	2/26/2020	P3
C	THEFT OF A FIREARM FROM MOTOR VEHICLE	1300 E HOFFMAN AVE	2/25/2020	P3
C	THEFT OF MOTOR VEHICLE	900 E SITKA AVE	2/23/2020	P4
C	THEFT OF MOTOR VEHICLE	8400 N NEVADA ST	2/23/2020	P3
C	THEFT OF MOTOR VEHICLE	1200 E PRINCETON AVE	2/29/2020	P4
<u>SPB3WH</u>				
A	MAIL THEFT	1500 E OLYMPIC AVE	2/26/2020	P3
C	THEFT 2D FROM BUILDING	2000 E WABASH AVE	2/26/2020	P2

POLICE SUMMARY - Ending: Saturday, February 29, 2020



NE - Northeast District (P4)

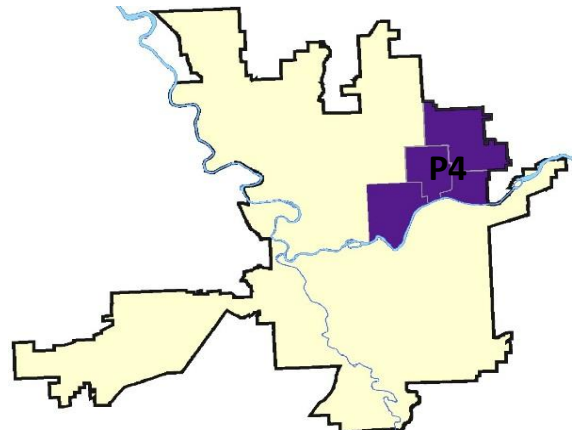
Preliminary IBR Counts

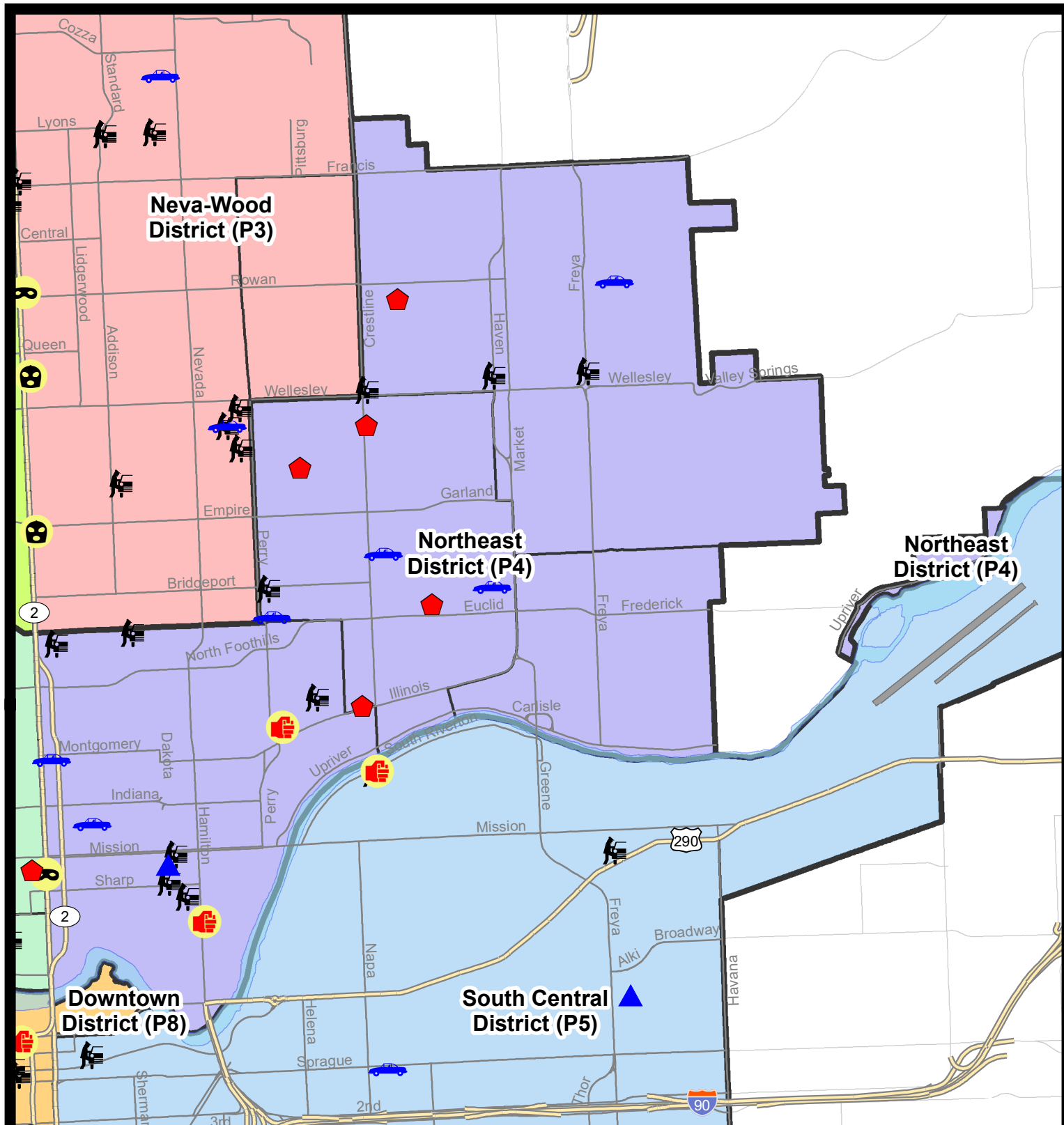
NIBRS Categories (Part 1 Selected)		7 Day Comparison			28 Day Comparison			YTD Comparison		
		Current	Prior	Percent	Current	Prior	Percent	Current	Prior	Percent
Violent	Criminal Homicide	0	0		1	0		1	0	
	Rape	0	1	-100.00%	2	2	0.00%	4	8	-50.00%
	Robbery - Commercial	0	0		0	0		0	2	-100.00%
	Robbery - Person	1	0		4	4	0.00%	9	1	800.00%
	Aggravated Assault - Non DV	2	1	100.00%	7	3	133.33%	12	14	-14.29%
	Aggravated Assault - DV	1	0		2	3	-33.33%	5	4	25.00%
Violent Total:		4	2	100.00%	16	12	33.33%	31	29	6.90%
Property	Burglary - Residential	5	3	66.67%	11	8	37.50%	21	25	-16.00%
	Burglary Garage	1	3	-66.67%	5	5	0.00%	10	6	66.67%
	Burglary Commercial	0	0		0	5	-100.00%	5	8	-37.50%
	Larceny	17	29	-41.38%	83	105	-20.95%	206	236	-12.71%
	Vehicle Theft	6	2	200.00%	20	20	0.00%	45	41	9.76%
	Arson	0	0		0	0		0	0	
Property Total:		29	37	-21.62%	119	143	-16.78%	287	316	-9.18%
Preliminary Part 1 Crime Totals:		33	39	-15.38%	135	155	-12.90%	318	345	-7.83%
Current 7 Day Period:		2/23/2020 - 2/29/2020			Prior 7 Day Period:		2/16/2020 - 2/22/2020			
Current 28 Day Period:		2/2/2020 - 2/29/2020			Prior 28 Day Period:		1/5/2020 - 2/1/2020			
Current YTD Day Period:		1/1/2020 - 2/29/2020			Prior YTD Period:		1/1/2019 - 3/1/2019			

Prepared by SPD Crime Analysis Office - Tuesday, March 3, 2020

NOTE: SPD moved from UCR to the NIBRS reporting standard on 10/4/16 following the transition to a new RMS System. [Numbers on CompStat reports prior to this date should not be used as a comparison to those on this report.](#) Additional info on these reporting standards can be found on the FBI website: <https://ucr.fbi.gov/nibrs-overview>

This chart represents Preliminary counts of selected crime categories from Police Case Reports. Full statistical analysis to determine the confidence level of this data has not been performed. The % change columns on the preliminary counts differ from the percentage change on the NIBRS crime report, sometimes significantly. The CompStat report is designed for operational use and includes only selected NIBRS categories and coding less complex than full NIBRS rules. Official statistics for these and other NIBRS categories can be found on WASPC & FBI websites once available.





City of Spokane
Northeast District (P4)
Selected Crime Codes
2020-02-23 to 2020-02-29
 Prepared By:
 Crime Analysis Unit
 Spokane Police Department

Legend

NIBRS Events



Criminal Homicide



Rape



Robbery Commercial



Robbery Person



Aggravated Assault



Burglary Residential



Burglary Garage



Burglary Commercial



Vehicle Prowling



Vehicle Theft



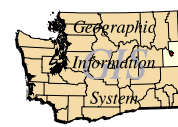
Arson



Cases Represent LERMS Crime Codes
 Points may indicate multiple events
 Note: Veh Prowl is only Larceny displayed

For Additional Information on
 Incidents pertaining to an
 Area, Trend, or Pattern
 Contact Information Analysis

0 0.2 0.4 0.8 Miles



THIS IS NOT A LEGAL DOCUMENT:
 The information shown on this map is compiled from various sources and is subject to constant revision. Information shown on this map should not be used to determine the location of facilities in relationship to property lines, section lines, streets, etc.

Sunday - Saturday

NE - Northeast District (P4)

2/23/2020 TO 2/29/2020



<u>A/C</u>	<u>Offense Statute</u>	<u>Address</u>	<u>Reported Date</u>	<u>Dist</u>
C	ASSAULT 2D	N REGAL ST / E SANSON AVE	2/28/2020	P4
<u>SPB4BE</u>				
C	MAIL THEFT	1600 E EMPIRE AVE	2/25/2020	P4
A	RESIDENTIAL BURGLARY	1600 E ROCKWELL AVE	2/24/2020	P4
C	RESIDENTIAL BURGLARY	2100 E HEROY AVE	2/25/2020	P4
C	RESIDENTIAL BURGLARY	3200 N COOK ST	2/26/2020	P4
C	RESIDENTIAL BURGLARY	2000 E ILLINOIS AVE	2/29/2020	P2
C	THEFT 2D FROM BUILDING	2100 E HEROY AVE	2/25/2020	P4
C	THEFT 3D CITY VEHICLE PARTS AND ACCESSORIES	E RICH AVE / N STONE ST	2/24/2020	P4
C	THEFT 3D FROM MOTOR VEHICLE	1400 E BRIDGEPORT AVE	2/27/2020	P4
C	THEFT OF MOTOR VEHICLE	1400 E DALTON AVE	2/27/2020	P4
C	THEFT OF MOTOR VEHICLE	2200 E GLASS AVE	2/28/2020	P4
C	THEFT OF MOTOR VEHICLE	2900 E BRIDGEPORT AVE	2/29/2020	P4
<u>SPB4HI</u>				
C	RESIDENTIAL BURGLARY	2300 E SANSON AVE	2/27/2020	P4
C	THEFT 2D FROM MOTOR VEHICLE	4700 N FREYA ST	2/24/2020	P4
C	THEFT 2D FROM MOTOR VEHICLE	E BROAD AVE / N HAVEN ST	2/24/2020	P4
C	THEFT 2D FROM MOTOR VEHICLE	2100 E WELLESLEY AVE	2/28/2020	P4
C	THEFT OF MOTOR VEHICLE	5400 N JULIA ST	2/23/2020	P4
<u>SPB4LO</u>				
C	ASSAULT 2D	2400 N HOGAN ST	2/29/2020	P4
C	ASSAULT 3D WEAPON OR NEGLIGENT INJURY	1000 N HAMILTON ST	2/24/2020	P2
C	BURGLARY 2D GARAGE	700 E SINTO AVE	2/25/2020	P4
C	ROBBERY 1D PERSON	W SINTO AVE / N DIVISION ST	2/24/2020	P1
C	THEFT 2D FROM MOTOR VEHICLE	700 E SHARP AVE	2/26/2020	P4
C	THEFT 2D FROM MOTOR VEHICLE	2900 N MAYFAIR ST	2/28/2020	P4
C	THEFT 2D FROM MOTOR VEHICLE	700 E MISSION AVE	2/28/2020	P4
C	THEFT 2D FROM MOTOR VEHICLE	800 E BOONE AVE	2/29/2020	P4
C	THEFT 3D CITY SHOPLIFTING	200 E NORTH FOOTHILLS DR	2/23/2020	P4
C	THEFT 3D FROM MOTOR VEHICLE	1700 E MARIETTA AVE	2/24/2020	P4
C	THEFT 3D FROM MOTOR VEHICLE	3000 N WISCOMB ST	2/29/2020	P4
C	THEFT 3D SHOPLIFTING	2100 N RUBY ST	2/27/2020	P4
C	THEFT 3D SHOPLIFTING	1500 E ILLINOIS AVE	2/29/2020	P4
C	THEFT 3D VEHICLE PARTS AND ACCESSORIES	2800 N CINCINNATI ST	2/27/2020	P4
C	THEFT OF MOTOR VEHICLE	1700 N LIDGERWOOD ST	2/23/2020	P3
C	THEFT OF MOTOR VEHICLE	0 E MONTGOMERY AVE	2/27/2020	P4

SPOKANE POLICE DEPARTMENT



SOUTH **Police Service Area**

PSA Commander

Captain Tracie Meidl

South Central District (P5)

Southeast District (P6)

Southwest District (P7)



POLICE SUMMARY - Ending: Saturday, February 29, 2020

SOUTH PRECINCT (P5, P6, and P7)



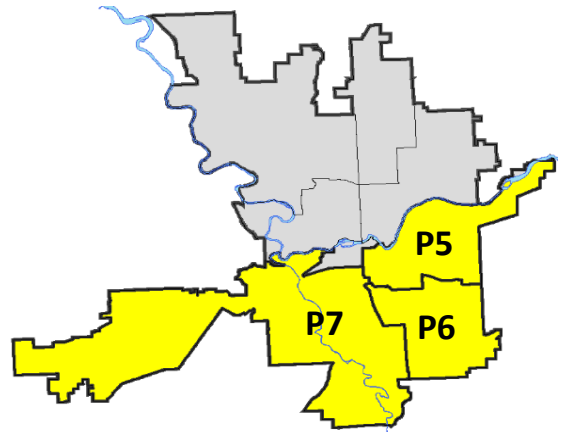
Preliminary IBR Counts

NIBRS Categories (Part 1 Selected)		7 Day Comparison			28 Day Comparison			YTD Comparison		
		Current	Prior	Percent	Current	Prior	Percent	Current	Prior	Percent
Violent	Criminal Homicide	0	0		0	0		0	1	-100.00%
	Rape	1	3	-66.67%	5	7	-28.57%	13	10	30.00%
	Robbery - Commercial	2	1	100.00%	3	1	200.00%	4	1	300.00%
	Robbery - Person	0	0		1	3	-66.67%	4	9	-55.56%
	Aggravated Assault - Non DV	1	2	-50.00%	5	12	-58.33%	19	22	-13.64%
	Aggravated Assault - DV	1	2	-50.00%	9	15	-40.00%	26	18	44.44%
Violent Total:		5	8	-37.50%	23	38	-39.47%	66	61	8.20%
Property	Burglary - Residential	5	10	-50.00%	28	29	-3.45%	62	55	12.73%
	Burglary Garage	4	3	33.33%	10	14	-28.57%	24	27	-11.11%
	Burglary Commercial	1	6	-83.33%	15	13	15.38%	30	24	25.00%
	Larceny	63	62	1.61%	223	203	9.85%	460	385	19.48%
	Vehicle Theft	6	9	-33.33%	34	44	-22.73%	85	54	57.41%
	Arson	0	1	-100.00%	4	0		4	1	300.00%
Property Total:		79	91	-13.19%	314	303	3.63%	665	546	21.79%
Preliminary Part 1 Crime Totals:		84	99	-15.15%	337	341	-1.17%	731	607	20.43%
Current 7 Day Period:		2/23/2020 - 2/29/2020			Prior 7 Day Period:		2/16/2020 - 2/22/2020			
Current 28 Day Period:		2/2/2020 - 2/29/2020			Prior 28 Day Period:		1/5/2020 - 2/1/2020			
Current YTD Day Period:		1/1/2020 - 2/29/2020			Prior YTD Period:		1/1/2019 - 3/1/2019			

Prepared by SPD Crime Analysis Office - Tuesday, March 3, 2020

NOTE: SPD moved from UCR to the NIBRS reporting standard on 10/4/16 following the transition to a new RMS System. [Numbers on CompStat reports prior to this date should not be used as a comparison to those on this report.](#) Additional info on these reporting standards can be found on the FBI website: <https://ucr.fbi.gov/nibrs-overview>

This chart represents Preliminary counts of selected crime categories from Police Case Reports. Full statistical analysis to determine the confidence level of this data has not been performed. The % change columns on the preliminary counts differ from the percentage change on the NIBRS crime report, sometimes significantly. The CompStat report is designed for operational use and includes only selected NIBRS categories and coding less complex than full NIBRS rules. Official statistics for these and other NIBRS categories can be found on WASPC & FBI websites once available.



POLICE SUMMARY - Ending: Saturday, February 29, 2020



SE - South Central District (P5)

Preliminary IBR Counts

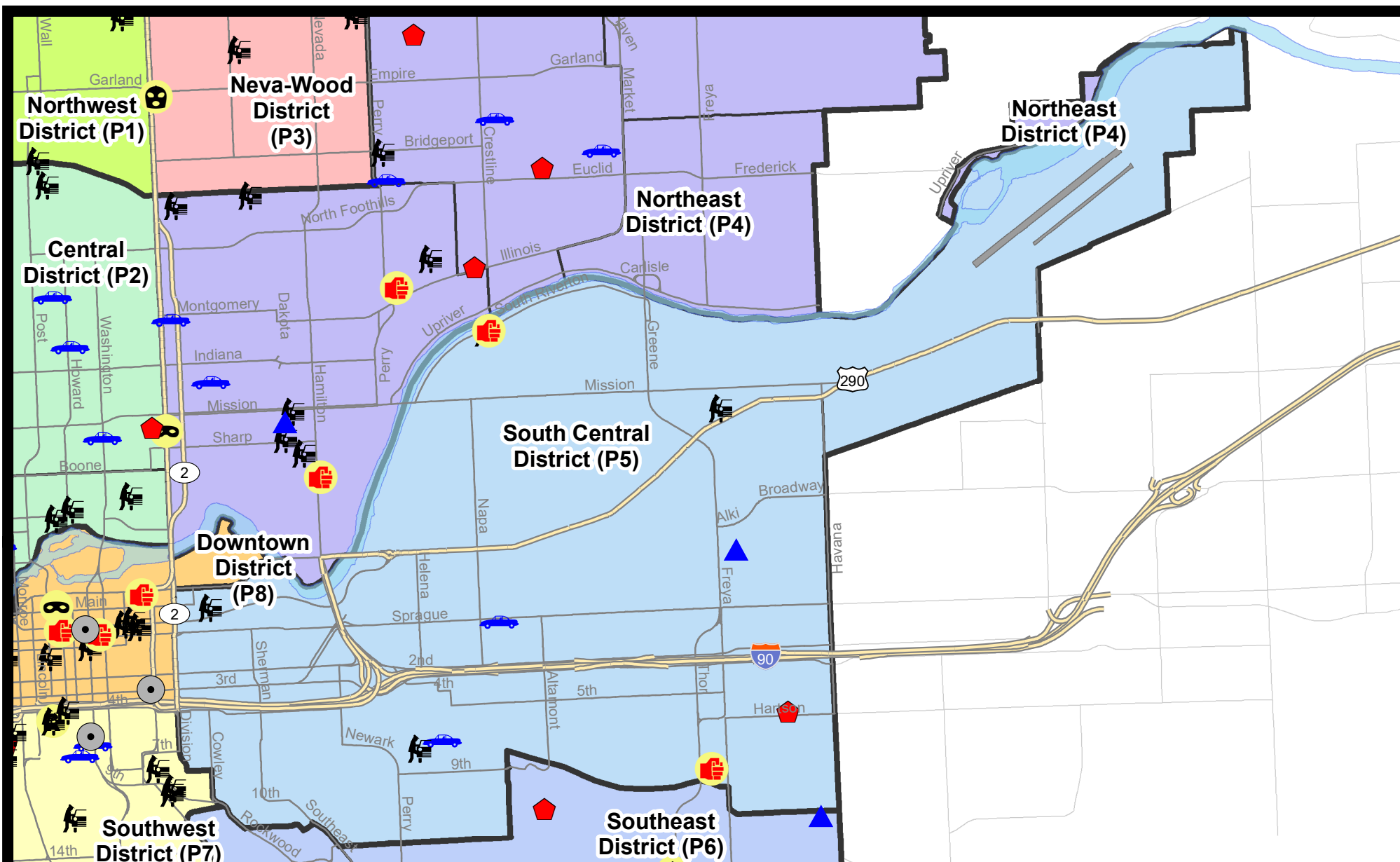
NIBRS Categories (Part 1 Selected)		7 Day Comparison			28 Day Comparison			YTD Comparison		
		Current	Prior	Percent	Current	Prior	Percent	Current	Prior	Percent
Violent	Criminal Homicide	0	0		0	0		0	1	-100.00%
	Rape	0	0		1	1	0.00%	2	3	-33.33%
	Robbery - Commercial	0	0		0	0		0	1	-100.00%
	Robbery - Person	0	0		0	0		0	5	-100.00%
	Aggravated Assault - Non DV	1	1	0.00%	4	7	-42.86%	13	9	44.44%
	Aggravated Assault - DV	1	1	0.00%	5	5	0.00%	12	7	71.43%
Violent Total:		2	2	0.00%	10	13	-23.08%	27	26	3.85%
Property	Burglary - Residential	1	0		7	10	-30.00%	19	13	46.15%
	Burglary Garage	1	0		1	3	-66.67%	4	4	0.00%
	Burglary Commercial	0	3	-100.00%	5	6	-16.67%	12	13	-7.69%
	Larceny	17	25	-32.00%	80	75	6.67%	170	147	15.65%
	Vehicle Theft	2	2	0.00%	7	19	-63.16%	28	23	21.74%
	Arson	0	1	-100.00%	4	0		4	1	300.00%
Property Total:		21	31	-32.26%	104	113	-7.96%	237	201	17.91%
Preliminary Part 1 Crime Totals:		23	33	-30.30%	114	126	-9.52%	264	227	16.30%
Current 7 Day Period:		2/23/2020 - 2/29/2020			Prior 7 Day Period:		2/16/2020 - 2/22/2020			
Current 28 Day Period:		2/2/2020 - 2/29/2020			Prior 28 Day Period:		1/5/2020 - 2/1/2020			
Current YTD Day Period:		1/1/2020 - 2/29/2020			Prior YTD Period:		1/1/2019 - 3/1/2019			

Prepared by SPD Crime Analysis Office - Tuesday, March 3, 2020

NOTE: SPD moved from UCR to the NIBRS reporting standard on 10/4/16 following the transition to a new RMS System. [Numbers on CompStat reports prior to this date should not be used as a comparison to those on this report.](#) Additional info on these reporting standards can be found on the FBI website: <https://ucr.fbi.gov/nibrs-overview>

This chart represents Preliminary counts of selected crime categories from Police Case Reports. Full statistical analysis to determine the confidence level of this data has not been performed. The % change columns on the preliminary counts differ from the percentage change on the NIBRS crime report, sometimes significantly. The CompStat report is designed for operational use and includes only selected NIBRS categories and coding less complex than full NIBRS rules. Official statistics for these and other NIBRS categories can be found on WASPC & FBI websites once available.



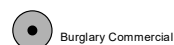
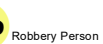



City of Spokane
South Central District (P5)
Selected
Crime Types
2020-02-23 to 2020-02-29

Prepared By:
Crime Analysis Unit
Spokane Police Department

Legend

NIBRS Events



Cases Represent LERMS Crime Codes
 Points may indicate multiple events
 Note: Veh Prowl is only Larceny category displayed



For Additional Information on Incidents
 pertaining to an Area, Trend, or Pattern
 Contact Information Analysis

0 0.2 0.4 0.6 0.8 1 Miles



THIS IS NOT A LEGAL DOCUMENT:
 The information shown on this map is compiled
 from various sources and is subject to constant
 revision. Information shown on this map should
 not be used to determine the location of facilities
 in relationship to property lines, section lines,
 streets, etc.

Sunday - Saturday

2/23/2020 TO 2/29/2020

SE - South Central District (P5)



<u>A/C</u>	<u>Offense Statute</u>	<u>Address</u>	<u>Reported Date</u>	<u>Dist</u>
<u>SPC5EC</u>				
C	ASSAULT 2D	3400 E 9TH AVE	2/26/2020	P6
C	BURGLARY 2D FENCED AREA	3200 E 1ST AVE	2/24/2020	P5
C	BURGLARY 2D GARAGE	400 N SYCAMORE ST	2/29/2020	P5
C	MAIL THEFT	1200 E 12TH AVE	2/26/2020	P5
C	MAIL THEFT	900 E 5TH AVE	2/28/2020	P5
C	RESIDENTIAL BURGLARY	4000 E HARTSON AVE	2/24/2020	P6
C	THEFT 2D ALL OTHER	4000 E HARTSON AVE	2/24/2020	P6
C	THEFT 2D FROM BUILDING	4100 E SPRAGUE AVE	2/27/2020	P5
C	THEFT 2D FROM BUILDING	2400 E SPRAGUE AVE	2/27/2020	P5
C	THEFT 2D FROM MOTOR VEHICLE	100 N PINE ST	2/28/2020	P5
C	THEFT 2D VEHICLE PARTS AND ACCESSORIES	100 S SCOTT ST	2/26/2020	P5
C	THEFT 3D ALL OTHER	400 S THOR ST	2/28/2020	P5
C	THEFT 3D ALL OTHER	3600 E SPRAGUE AVE	2/28/2020	P5
C	THEFT 3D CITY SHOPLIFTING	400 S THOR ST	2/28/2020	P6
C	THEFT 3D FROM MOTOR VEHICLE	1500 E 7TH AVE	2/24/2020	P5
C	THEFT 3D SHOPLIFTING	4100 E SPRAGUE AVE	2/27/2020	P6
C	THEFT 3D VEHICLE PARTS AND ACCESSORIES	3000 E SPRAGUE AVE	2/28/2020	P5
C	THEFT OF MOTOR VEHICLE	1700 E 7TH AVE	2/25/2020	P5
C	THEFT OF MOTOR VEHICLE	2100 E SPRAGUE AVE	2/27/2020	P6
<u>SPC5GP</u>				
C	ASSAULT 3D WEAPON OR NEGLIGENT INJURY	2000 E SOUTH RIVERTON AVE	2/24/2020	P6
C	THEFT 3D ALL OTHER	1000 N HOGAN ST	2/26/2020	P5
A	THEFT 3D FROM MOTOR VEHICLE	1300 N SYCAMORE ST	2/23/2020	P5
A	THEFT 3D FROM MOTOR VEHICLE	2000 E SOUTH RIVERTON AVE	2/26/2020	P5

POLICE SUMMARY - Ending: Saturday, February 29, 2020



SE - Southeast District (P6)

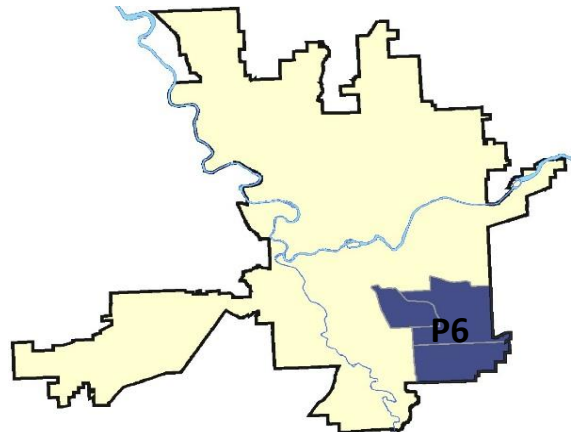
Preliminary IBR Counts

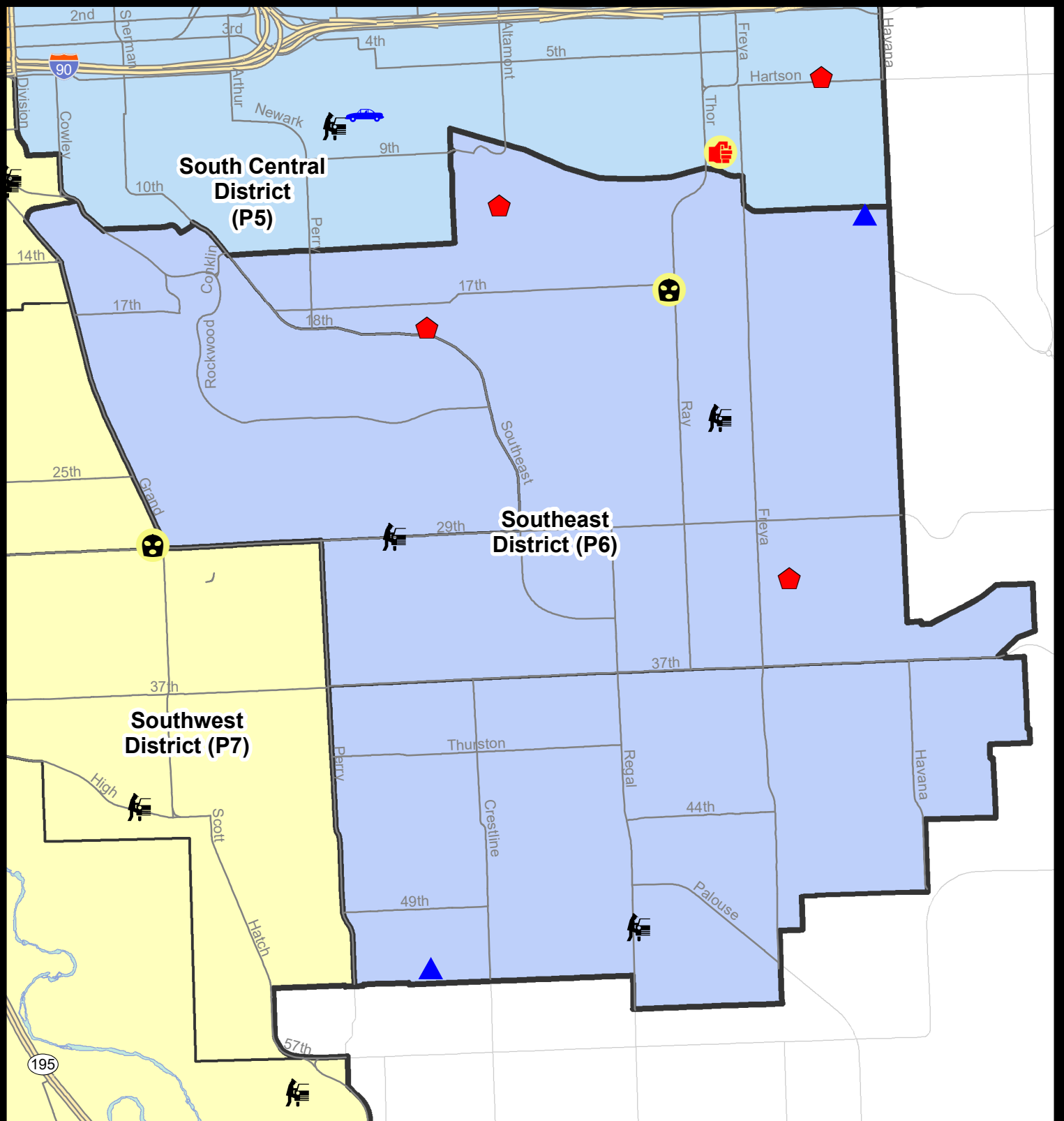
NIBRS Categories (Part 1 Selected)		7 Day Comparison			28 Day Comparison			YTD Comparison		
		Current	Prior	Percent	Current	Prior	Percent	Current	Prior	Percent
Violent	Criminal Homicide	0	0		0	0		0	0	
	Rape	0	0		0	2	-100.00%	2	2	0.00%
	Robbery - Commercial	1	0		1	1	0.00%	2	0	
	Robbery - Person	0	0		0	2	-100.00%	2	0	
	Aggravated Assault - Non DV	0	0		0	1	-100.00%	1	3	-66.67%
	Aggravated Assault - DV	0	1	-100.00%	3	5	-40.00%	8	4	100.00%
Violent Total:		1	1	0.00%	4	11	-63.64%	15	9	66.67%
Property	Burglary - Residential	3	4	-25.00%	10	8	25.00%	18	10	80.00%
	Burglary Garage	2	3	-33.33%	7	4	75.00%	11	10	10.00%
	Burglary Commercial	0	0		0	1	-100.00%	1	3	-66.67%
	Larceny	14	10	40.00%	45	43	4.65%	93	88	5.68%
	Vehicle Theft	0	1	-100.00%	7	7	0.00%	16	11	45.45%
	Arson	0	0		0	0		0	0	
Property Total:		19	18	5.56%	69	63	9.52%	139	122	13.93%
Preliminary Part 1 Crime Totals:		20	19	5.26%	73	74	-1.35%	154	131	17.56%
Current 7 Day Period:		2/23/2020 - 2/29/2020			Prior 7 Day Period:		2/16/2020 - 2/22/2020			
Current 28 Day Period:		2/2/2020 - 2/29/2020			Prior 28 Day Period:		1/5/2020 - 2/1/2020			
Current YTD Day Period:		1/1/2020 - 2/29/2020			Prior YTD Period:		1/1/2019 - 3/1/2019			

Prepared by SPD Crime Analysis Office - Tuesday, March 3, 2020

NOTE: SPD moved from UCR to the NIBRS reporting standard on 10/4/16 following the transition to a new RMS System. [Numbers on CompStat reports prior to this date should not be used as a comparison to those on this report.](#) Additional info on these reporting standards can be found on the FBI website: <https://ucr.fbi.gov/nibrs-overview>

This chart represents Preliminary counts of selected crime categories from Police Case Reports. Full statistical analysis to determine the confidence level of this data has not been performed. The % change columns on the preliminary counts differ from the percentage change on the NIBRS crime report, sometimes significantly. The CompStat report is designed for operational use and includes only selected NIBRS categories and coding less complex than full NIBRS rules. Official statistics for these and other NIBRS categories can be found on WASPC & FBI websites once available.





City of Spokane
Southeast District (P6)
Selected Crime Codes
2020-02-23 to 2020-02-29
Prepared By:
Crime Analysis Unit
Spokane Police Department

Legend

NIBRS Events



Criminal Homicide



Rape



Robbery Commercial



Robbery Person



Aggravated Assault



Burglary Residential



Burglary Garage



Burglary Commercial



Vehicle Prowling



Vehicle Theft



Arson



Cases Represent LERMS Crime Codes
Points may indicate multiple events
Note: Veh Prowl is only Larceny displayed

For Additional Information on Incidents pertaining to an Area, Trend, or Pattern Contact Information Analysis

0 0.15 0.3 0.6 Miles



THIS IS NOT A LEGAL DOCUMENT:
 The information shown on this map is compiled from various sources and is subject to constant revision. Information shown on this map should not be used to determine the location of facilities in relationship to property lines, section lines, streets, etc.

Sunday - Saturday

SE - Southeast District (P6)

2/23/2020 TO 2/29/2020



<u>A/C</u>	<u>Offense Statute</u>	<u>Address</u>	<u>Reported Date</u>	<u>Dist</u>
<u>SPC6LH</u>				
C	BURGLARY 2D GARAGE	1300 S CUBA ST	2/29/2020	P6
C	MAIL THEFT	3600 E 14TH AVE	2/25/2020	P6
C	RESIDENTIAL BURGLARY	1900 E 18TH AVE	2/23/2020	P6
C	RESIDENTIAL BURGLARY	2300 E SOUTH ALTAMONT BLVD	2/25/2020	P6
A	RESIDENTIAL BURGLARY	3700 E 32ND AVE	2/26/2020	P6
C	ROBBERY 1D COMMERCIAL	3100 E 17TH AVE	2/24/2020	P6
C	THEFT 2D ALL OTHER	2200 E 29TH AVE	2/24/2020	P6
C	THEFT 2D FROM MOTOR VEHICLE	E 29TH AVE / S PITTSBURG ST	2/23/2020	P6
C	THEFT 3D CITY FROM MOTOR VEHICLE	3400 E 23RD AVE	2/29/2020	P6
C	THEFT 3D FROM BUILDING	2900 E 25TH AVE	2/24/2020	P6
C	THEFT 3D FROM BUILDING	3000 E 30TH AVE	2/26/2020	P6
<u>SPC6RW</u>				
C	MAIL THEFT	2500 S MAGNOLIA ST	2/27/2020	P6
C	THEFT 3D FROM BUILDING	1500 S LATAWAH ST	2/27/2020	P6
<u>SPC6SG</u>				
C	BURGLARY 2D GARAGE	5200 S PITTSBURG ST	2/23/2020	P6
C	MAIL THEFT	4200 S BELLEGROVE LN	2/26/2020	P6
C	MAIL THEFT	4800 S PALOUSE HWY	2/27/2020	P6
C	THEFT 2D FROM MOTOR VEHICLE	5000 S REGAL ST	2/27/2020	P6
C	THEFT 3D CITY SHOPLIFTING	4900 S REGAL ST	2/23/2020	P6
C	THEFT 3D FROM BUILDING	3000 E 37TH AVE	2/26/2020	P6
C	THEFT 3D SHOPLIFTING	4500 S REGAL ST	2/23/2020	P6

POLICE SUMMARY - Ending: Saturday, February 29, 2020



SW - Southwest District (P7)

Preliminary IBR Counts

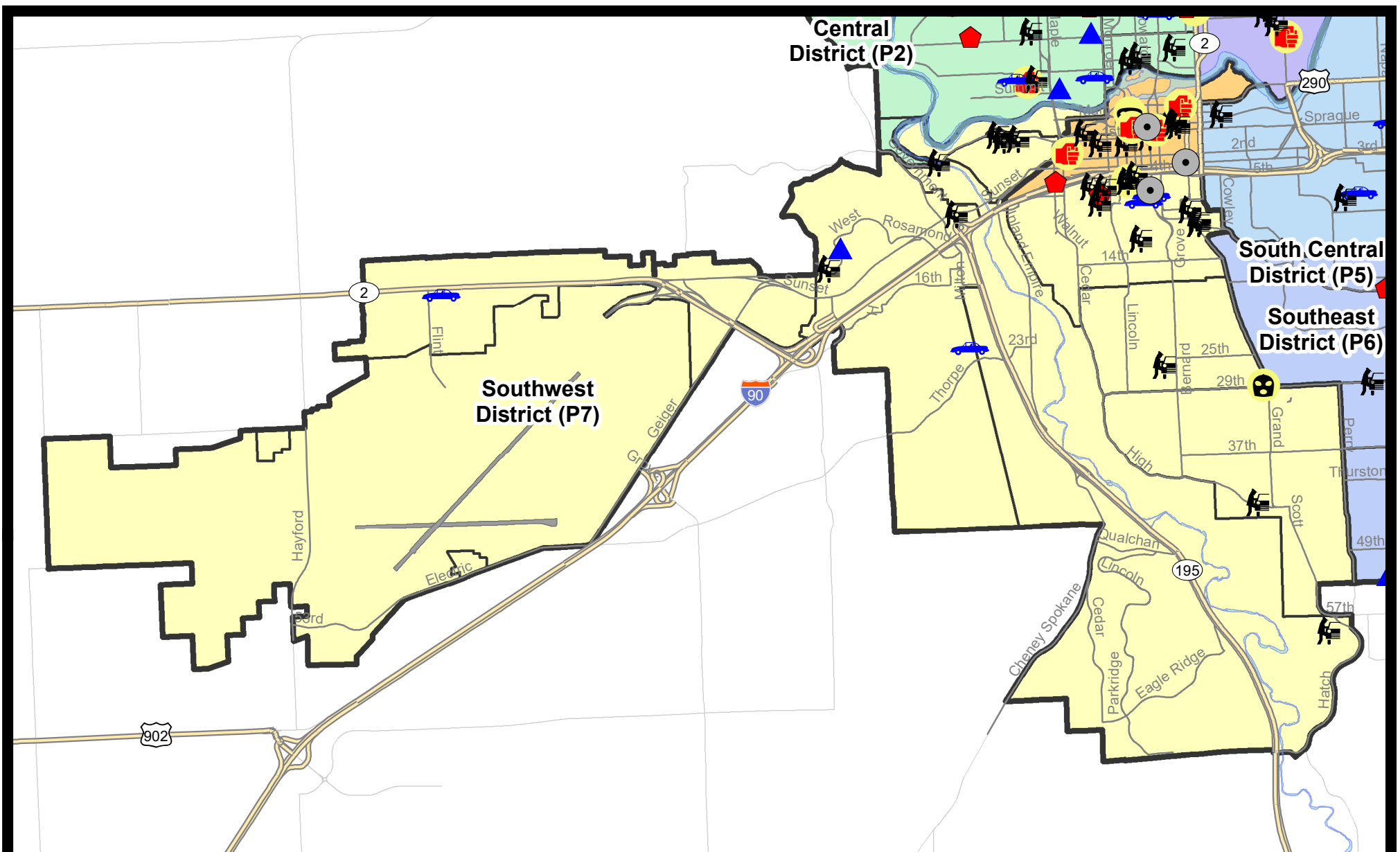
NIBRS Categories (Part 1 Selected)		7 Day Comparison			28 Day Comparison			YTD Comparison		
		Current	Prior	Percent	Current	Prior	Percent	Current	Prior	Percent
Violent	Criminal Homicide	0	0		0	0		0	0	
	Rape	1	3	-66.67%	4	4	0.00%	9	5	80.00%
	Robbery - Commercial	1	1	0.00%	2	0		2	0	
	Robbery - Person	0	0		1	1	0.00%	2	4	-50.00%
	Aggravated Assault - Non DV	0	1	-100.00%	1	4	-75.00%	5	10	-50.00%
	Aggravated Assault - DV	0	0		1	5	-80.00%	6	7	-14.29%
Violent Total:		2	5	-60.00%	9	14	-35.71%	24	26	-7.69%
Property	Burglary - Residential	1	6	-83.33%	11	11	0.00%	25	32	-21.88%
	Burglary Garage	1	0		2	7	-71.43%	9	13	-30.77%
	Burglary Commercial	1	3	-66.67%	10	6	66.67%	17	8	112.50%
	Larceny	32	27	18.52%	98	85	15.29%	197	150	31.33%
	Vehicle Theft	4	6	-33.33%	20	18	11.11%	41	20	105.00%
	Arson	0	0		0	0		0	0	
Property Total:		39	42	-7.14%	141	127	11.02%	289	223	29.60%
Preliminary Part 1 Crime Totals:		41	47	-12.77%	150	141	6.38%	313	249	25.70%
Current 7 Day Period:		2/23/2020 - 2/29/2020			Prior 7 Day Period:		2/16/2020 - 2/22/2020			
Current 28 Day Period:		2/2/2020 - 2/29/2020			Prior 28 Day Period:		1/5/2020 - 2/1/2020			
Current YTD Day Period:		1/1/2020 - 2/29/2020			Prior YTD Period:		1/1/2019 - 3/1/2019			

Prepared by SPD Crime Analysis Office - Tuesday, March 3, 2020

NOTE: SPD moved from UCR to the NIBRS reporting standard on 10/4/16 following the transition to a new RMS System. [Numbers on CompStat reports prior to this date should not be used as a comparison to those on this report.](#) Additional info on these reporting standards can be found on the FBI website: <https://ucr.fbi.gov/nibrs-overview>

This chart represents Preliminary counts of selected crime categories from Police Case Reports. Full statistical analysis to determine the confidence level of this data has not been performed. The % change columns on the preliminary counts differ from the percentage change on the NIBRS crime report, sometimes significantly. The CompStat report is designed for operational use and includes only selected NIBRS categories and coding less complex than full NIBRS rules. Official statistics for these and other NIBRS categories can be found on WASPC & FBI websites once available.





City of Spokane
Southwest District (P7)
Selected
Crime Types
2020-02-23 to 2020-02-29
 Prepared By:
 Crime Analysis Unit
 Spokane Police Department

Legend

NIBRS Events



Robbery Commercial

Robbery Person

Aggravated Assault

Burglary Residential

Burglary Garage

Burglary Commercial

Vehicle Prowling

Vehicle Theft

Arson

Cases Represent LERMS Crime Codes
 Points may indicate multiple events
 Note: Veh Prowl is only Larceny category displayed



For Additional Information on Incidents
 pertaining to an Area, Trend, or Pattern
 Contact Information Analysis

0 0.2 0.4 0.6 0.8 1 1.2 1.4 1.6 Miles



THIS IS NOT A LEGAL DOCUMENT:
 The information shown on this map is compiled
 from various sources and is subject to constant
 revision. Information shown on this map should
 not be used to determine the location of facilities
 in relationship to property lines, section lines,
 streets, etc.



Sunday - Saturday

2/23/2020 TO 2/29/2020

SE - Southwest District (P7)



<u>A/C</u>	<u>Offense Statute</u>	<u>Address</u>	<u>Reported Date</u>	<u>Dist</u>
<u>SPD7BA</u>				
C	THEFT 2D ALL OTHER	1800 W 3RD AVE	2/27/2020	P7
C	THEFT 2D FROM BUILDING	2300 W PACIFIC AVE	2/24/2020	P7
C	THEFT 2D FROM MOTOR VEHICLE	2100 W RIVERSIDE AVE	2/26/2020	P7
C	THEFT 3D FROM MOTOR VEHICLE	2100 W RIVERSIDE AVE	2/24/2020	P7
C	THEFT 3D FROM MOTOR VEHICLE	1900 W RIVERSIDE AVE	2/27/2020	P7
<u>SPD7CH</u>				
C	BURGLARY 2D COMMERCIAL	500 W 6TH AVE	2/23/2020	P7
C	MAIL THEFT	100 E SUMNER AVE	2/26/2020	P7
C	MAIL THEFT	1400 W 8TH AVE	2/28/2020	P7
C	RAPE 3D		2/23/2020	P5
C	RESIDENTIAL BURGLARY	1100 W 6TH AVE	2/25/2020	P7
C	THEFT 2D FROM MOTOR VEHICLE	S JEFFERSON ST / W 5TH AVE	2/26/2020	P5
C	THEFT 2D FROM MOTOR VEHICLE	1100 S WALL ST	2/26/2020	P7
C	THEFT 2D FROM MOTOR VEHICLE	W 9TH AVE / E ROCKWOOD BLVD	2/27/2020	P7
C	THEFT 3D FROM BUILDING	500 W 6TH AVE	2/23/2020	P7
C	THEFT 3D FROM MOTOR VEHICLE	1100 W 7TH AVE	2/23/2020	P5
C	THEFT 3D FROM MOTOR VEHICLE	1000 W 5TH AVE	2/23/2020	P7
A	THEFT 3D FROM MOTOR VEHICLE	100 W 8TH AVE	2/23/2020	P7
C	THEFT 3D FROM MOTOR VEHICLE	W 4TH AVE / S WALL ST	2/24/2020	P7
C	THEFT 3D FROM MOTOR VEHICLE	0 W ROCKWOOD BLVD	2/26/2020	P7
C	THEFT 3D FROM MOTOR VEHICLE	800 W 5TH AVE	2/29/2020	P7
C	THEFT 3D SHOPLIFTING	1500 W 10TH AVE	2/26/2020	P7
C	THEFT 3D SHOPLIFTING	1500 W 10TH AVE	2/29/2020	P7
C	THEFT 3D VEHICLE PARTS AND ACCESSORIES	1100 W 7TH AVE	2/23/2020	P5
C	THEFT OF MOTOR VEHICLE	600 S STEVENS ST	2/23/2020	P8
A	THEFT OF MOTOR VEHICLE	W 7TH AVE / S HOWARD ST	2/25/2020	P7
<u>SPD7CS</u>				
C	THEFT 3D FROM MOTOR VEHICLE	400 E HIGH DR	2/27/2020	P7
<u>SPD7GT</u>				
C	THEFT OF MOTOR VEHICLE	2600 W WESTWOOD LN	2/26/2020	P7
<u>SPD7LC</u>				
C	THEFT 3D CITY SHOPLIFTING	300 E MEADOW LANE RD	2/25/2020	P7
C	THEFT 3D FROM MOTOR VEHICLE	1300 E BLACKWOOD LN	2/27/2020	P7
<u>SPD7MC</u>				
C	ROBBERY 1D COMMERCIAL	2800 S GRAND BLVD	2/23/2020	P6
C	THEFT 3D ALL OTHER	0 W 25TH AVE	2/25/2020	P7

A/C	Offense Statute	Address	Reported Date	Dist
C	THEFT 3D FROM MOTOR VEHICLE	400 W 26TH AVE	2/23/2020	P7

SPD7WH

C	BURGLARY 2D GARAGE	1000 S WESTCLIFF PL	2/24/2020	P7
C	THEFT 2D ALL OTHER	3500 W ROSAMOND AVE	2/25/2020	P7
C	THEFT 3D ALL OTHER	2700 W SUNSET BLVD	2/29/2020	P7
C	THEFT 3D FROM MOTOR VEHICLE	1300 S WESTCLIFF PL	2/24/2020	P7
C	THEFT 3D FROM MOTOR VEHICLE	2700 W SUNSET BLVD	2/25/2020	P7
C	THEFT 3D FROM MOTOR VEHICLE	2900 W RIVERSIDE AVE	2/27/2020	P7
C	THEFT 3D VEHICLE PARTS AND ACCESSORIES	4300 W SUNSET BLVD	2/29/2020	P7

SPD7WP

C	THEFT 3D CITY ALL OTHER	9000 W US 2 HWY	2/27/2020	P7
C	THEFT OF MOTOR VEHICLE	9000 W US 2 HWY	2/27/2020	P7

SPOKANE POLICE DEPARTMENT

DOWNTOWN

Police Service Area



PSA Commander

Captain David Singley



POLICE SUMMARY - Ending: Saturday, February 29, 2020

DOWNTOWN PRECINCT (P8)



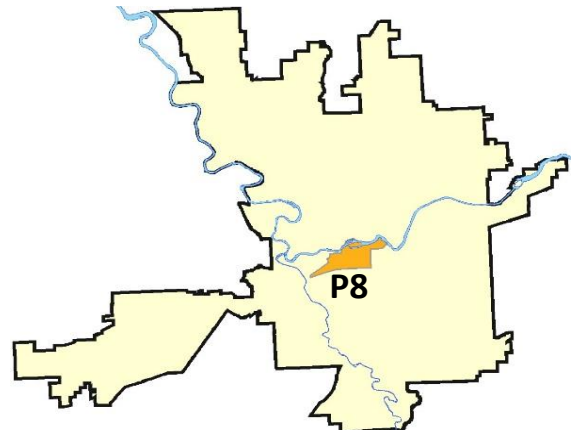
Preliminary IBR Counts

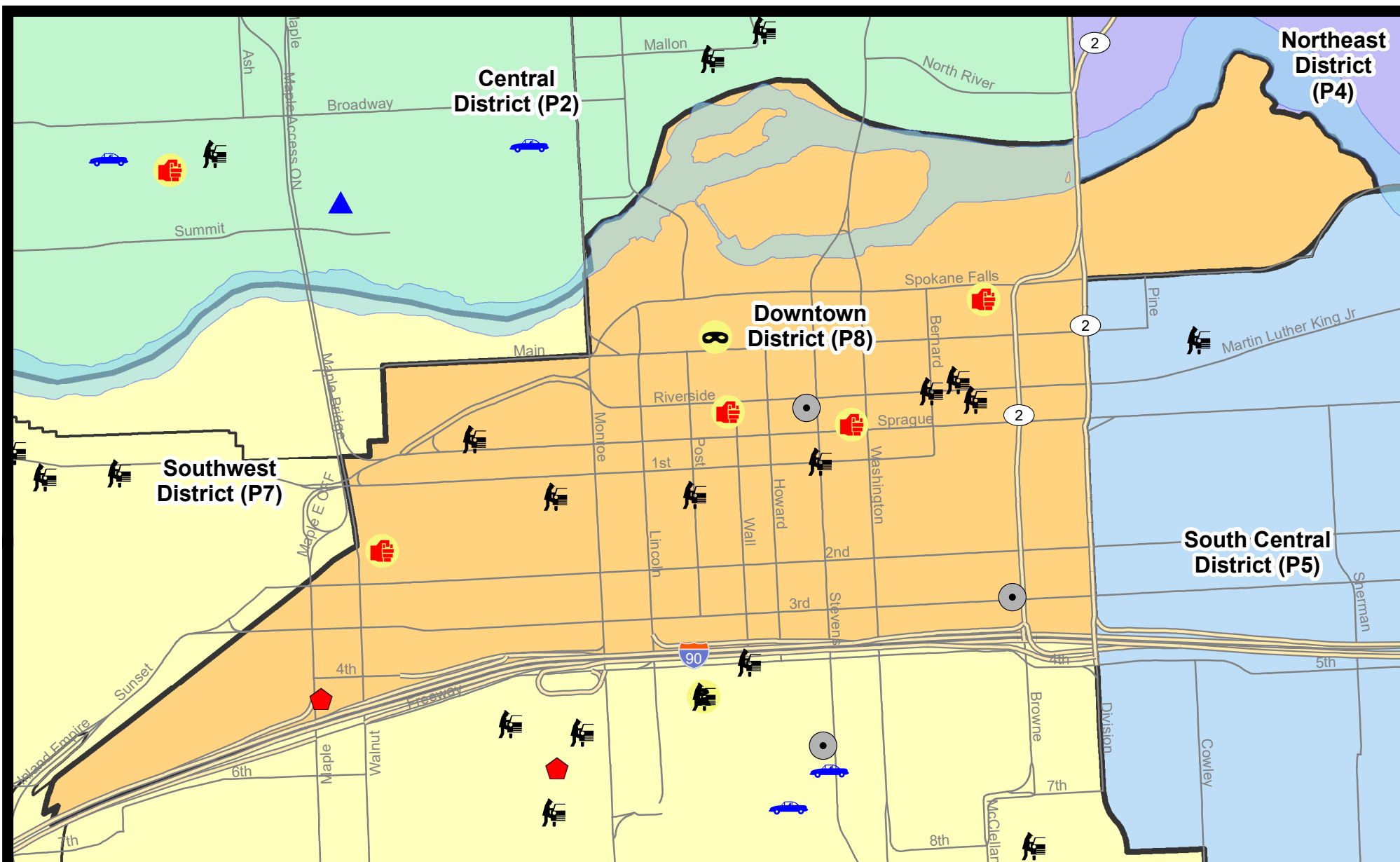
NIBRS Categories (Part 1 Selected)		7 Day Comparison			28 Day Comparison			YTD Comparison		
		Current	Prior	Percent	Current	Prior	Percent	Current	Prior	Percent
Violent	Criminal Homicide	0	0		0	0		0	0	
	Rape	0	0		0	0		0	4	-100.00%
	Robbery - Commercial	0	0		1	0		1	1	0.00%
	Robbery - Person	1	0		2	1	100.00%	4	8	-50.00%
	Aggravated Assault - Non DV	1	3	-66.67%	10	6	66.67%	16	11	45.45%
	Aggravated Assault - DV	3	0		3	1	200.00%	5	3	66.67%
Violent Total:		5	3	66.67%	16	8	100.00%	26	27	-3.70%
Property	Burglary - Residential	1	0		1	2	-50.00%	3	5	-40.00%
	Burglary Garage	0	0		0	0		0	0	
	Burglary Commercial	2	1	100.00%	10	10	0.00%	22	11	100.00%
	Larceny	20	20	0.00%	86	58	48.28%	154	128	20.31%
	Vehicle Theft	0	1	-100.00%	3	7	-57.14%	14	7	100.00%
	Arson	0	0		1	1	0.00%	2	2	0.00%
Property Total:		23	22	4.55%	101	78	29.49%	195	153	27.45%
Preliminary Part 1 Crime Totals:		28	25	12.00%	117	86	36.05%	221	180	22.78%
Current 7 Day Period:		2/23/2020 - 2/29/2020			Prior 7 Day Period:		2/16/2020 - 2/22/2020			
Current 28 Day Period:		2/2/2020 - 2/29/2020			Prior 28 Day Period:		1/5/2020 - 2/1/2020			
Current YTD Day Period:		1/1/2020 - 2/29/2020			Prior YTD Period:		1/1/2019 - 3/1/2019			

Prepared by SPD Crime Analysis Office - Tuesday, March 3, 2020

NOTE: SPD moved from UCR to the NIBRS reporting standard on 10/4/16 following the transition to a new RMS System. [Numbers on CompStat reports prior to this date should not be used as a comparison to those on this report.](#) Additional info on these reporting standards can be found on the FBI website: <https://ucr.fbi.gov/nibrs-overview>

This chart represents Preliminary counts of selected crime categories from Police Case Reports. Full statistical analysis to determine the confidence level of this data has not been performed. The % change columns on the preliminary counts differ from the percentage change on the NIBRS crime report, sometimes significantly. The CompStat report is designed for operational use and includes only selected NIBRS categories and coding less complex than full NIBRS rules. Official statistics for these and other NIBRS categories can be found on WASPC & FBI websites once available.







City of Spokane
Downtown District (P8)
Selected
Crime Types
2020-02-23 to 2020-02-29

Prepared By:
Crime Analysis Unit
Spokane Police Department

Legend

NIBRS Events



Cases Represent LERMS Crime Codes
 Points may indicate multiple events
 Note: Veh Prowl is only Larceny category displayed



For Additional Information on Incidents
 pertaining to an Area, Trend, or Pattern
 Contact Information Analysis

0 0.2 Miles



THIS IS NOT A LEGAL DOCUMENT:
 The information shown on this map is compiled
 from various sources and is subject to constant
 revision. Information shown on this map should
 not be used to determine the location of facilities
 in relationship to property lines, section lines,
 streets, etc.



Sunday - Saturday

2/23/2020 TO 2/29/2020

SW - Downtown District (P8)



<u>A/C</u>	<u>Offense Statute</u>	<u>Address</u>	<u>Reported Date</u>	<u>Dist</u>
C	THEFT 3D ALL OTHER	108 S STATE ST	2/25/2020	P8
<u>SPD8RS</u>				
C	ASSAULT 2D	700 W RIVERSIDE AVE	2/28/2020	P8
C	ASSAULT 2D	1400 W 2ND AVE	2/29/2020	P7
C	BURGLARY 2D COMMERCIAL	100 W 3RD AVE	2/26/2020	P8
A	BURGLARY 2D COMMERCIAL	500 W RIVERSIDE AVE	2/27/2020	P8
C	HARASSMENT FELONY WEAPON INVOLVED	200 W SPOKANE FALLS BLVD	2/24/2020	P8
C	POISON/HARMFUL OBJECT FOOD DRINK OR MED	400 W SPRAGUE AVE	2/29/2020	P8
C	RESIDENTIAL BURGLARY	400 S MAPLE ST	2/29/2020	P8
C	ROBBERY 1D PERSON	700 W MAIN AVE	2/24/2020	P8
C	THEFT 2D FROM BUILDING	500 W 1ST AVE	2/29/2020	P8
C	THEFT 2D FROM MOTOR VEHICLE	1200 W SPRAGUE AVE	2/27/2020	P8
C	THEFT 2D SHOPLIFTING	800 W MAIN AVE	2/28/2020	P8
C	THEFT 3D ALL OTHER	500 N HOWARD ST	2/27/2020	P8
C	THEFT 3D CITY ALL OTHER	S LINCOLN ST / W 2ND AVE	2/23/2020	P8
C	THEFT 3D FROM BUILDING	200 S HOWARD ST	2/26/2020	P8
C	THEFT 3D FROM BUILDING	100 S STATE ST	2/27/2020	P8
C	THEFT 3D FROM BUILDING	0 W PACIFIC AVE	2/29/2020	P8
C	THEFT 3D FROM MOTOR VEHICLE	S POST ST / W RAILROAD ALLEY AVE	2/23/2020	P8
C	THEFT 3D FROM MOTOR VEHICLE	S STEVENS ST / W 1ST AVE	2/24/2020	P8
C	THEFT 3D FROM MOTOR VEHICLE	200 W RIVERSIDE AVE	2/24/2020	P8
C	THEFT 3D FROM MOTOR VEHICLE	W RIVERSIDE AVE / N BERNARD ST	2/24/2020	P8
C	THEFT 3D FROM MOTOR VEHICLE	200 W RIVERSIDE AVE	2/25/2020	P8
C	THEFT 3D FROM MOTOR VEHICLE	100 S MADISON ST	2/27/2020	P8
C	THEFT 3D SHOPLIFTING	100 N HOWARD ST	2/26/2020	P8
C	THEFT 3D SHOPLIFTING	800 W 2ND AVE	2/27/2020	P8
C	THEFT 3D SHOPLIFTING	700 W MAIN AVE	2/28/2020	P8
C	THEFT 3D SHOPLIFTING	700 W MAIN AVE	2/29/2020	P8
C	THEFT 3D VEHICLE PARTS AND ACCESSORIES	1100 W 3RD AVE	2/24/2020	P8

POLICE SUMMARY - Ending: Saturday, February 29, 2020



Other Jurisdiction or Unk District

Preliminary IBR Counts

NIBRS Categories (Part 1 Selected)		7 Day Comparison			28 Day Comparison			YTD Comparison		
		Current	Prior	Percent	Current	Prior	Percent	Current	Prior	Percent
Violent	Criminal Homicide	0	0		0	0		0	0	
	Rape	0	0		0	0		0	3	-100.00%
	Robbery - Commercial	0	0		0	0		0	0	
	Robbery - Person	0	0		0	0		0	0	
	Aggravated Assault - Non DV	0	0		1	0		1	1	0.00%
	Aggravated Assault - DV	0	0		0	1	-100.00%	1	1	0.00%
Violent Total:		0	0		1	1	0.00%	2	5	-60.00%
Property	Burglary - Residential	0	0		0	0		0	0	
	Burglary Garage	0	0		0	0		0	0	
	Burglary Commercial	0	0		0	0		0	0	
	Larceny	1	1	0.00%	2	3	-33.33%	5	2	150.00%
	Vehicle Theft	0	1	-100.00%	1	0		1	0	
	Arson	1	0		1	0		1	0	
Property Total:		2	2	0.00%	4	3	33.33%	7	2	250.00%
Preliminary Part 1 Crime Totals:		2	2	0.00%	5	4	25.00%	9	7	28.57%
Current 7 Day Period:		2/23/2020 - 2/29/2020			Prior 7 Day Period:		2/16/2020 - 2/22/2020			
Current 28 Day Period:		2/2/2020 - 2/29/2020			Prior 28 Day Period:		1/5/2020 - 2/1/2020			
Current YTD Day Period:		1/1/2020 - 2/29/2020			Prior YTD Period:		1/1/2019 - 3/1/2019			

Prepared by SPD Crime Analysis Office - Tuesday, March 3, 2020

NOTE: SPD moved from UCR to the NIBRS reporting standard on 10/4/16 following the transition to a new RMS System. [Numbers on CompStat reports prior to this date should not be used as a comparison to those on this report.](#) Additional info on these reporting standards can be found on the FBI website: <https://ucr.fbi.gov/nibrs-overview>

This chart represents Preliminary counts of selected crime categories from Police Case Reports. Full statistical analysis to determine the confidence level of this data has not been performed. The % change columns on the preliminary counts differ from the percentage change on the NIBRS crime report, sometimes significantly. The CompStat report is designed for operational use and includes only selected NIBRS categories and coding less complex than full NIBRS rules. Official statistics for these and other NIBRS categories can be found on WASPC & FBI websites once available.

Sunday - Saturday

2/23/2020 TO 2/29/2020

Other Jurisdiction/Unk District



A/C **Offense Statute**

Address

Reported Date

Dist

SC13

C ARSON 2D

N CEDAR ST / W NORTHSTAR LN

2/26/2020

P1

C THEFT 3D FROM BUILDING

6600 N HOWARD ST

2/23/2020

P8