

SPOKANE POLICE DEPARTMENT

PRELIMINARY CITYWIDE **IBR** CRIME REPORT



Preliminary IBR Counts

CHIEF OF POLICE

Craig Meidl

Period Ending: Saturday, February 1, 2020

NIBRS Categories (Part 1 Selected)		7 Day Comparison			28 Day Comparison			YTD Comparison		
		Current	Prior	Percent	Current	Prior	Percent	Current	Prior	Percent
Violent	Criminal Homicide	0	0		0	1	-100.00%	0	1	-100.00%
	Rape	3	2	50.00%	13	7	85.71%	14	28	-50.00%
	Robbery - Commercial	0	2	-100.00%	5	13	-61.54%	6	8	-25.00%
	Robbery - Person	5	6	-16.67%	17	18	-5.56%	21	21	0.00%
	Aggravated Assault - Non DV	5	13	-61.54%	33	28	17.86%	37	50	-26.00%
	Aggravated Assault - DV	5	8	-37.50%	36	24	50.00%	39	33	18.18%
Violent Total:		18	31	-41.94%	104	91	14.29%	117	141	-17.02%
Property	Burglary - Residential	17	18	-5.56%	71	56	26.79%	81	82	-1.22%
	Burglary Garage	10	9	11.11%	35	33	6.06%	39	56	-30.36%
	Burglary Commercial	11	10	10.00%	35	50	-30.00%	42	32	31.25%
	Larceny	206	189	8.99%	730	796	-8.29%	841	885	-4.97%
	Vehicle Theft	32	22	45.45%	119	112	6.25%	139	114	21.93%
	Arson	1	0		2	4	-50.00%	3	5	-40.00%
Property Total:		277	248	11.69%	992	1051	-5.61%	1145	1174	-2.47%
Preliminary Part 1 Crime Totals:		295	279	5.73%	1096	1142	-4.03%	1262	1315	-4.03%
Current 7 Day Period:		1/26/2020 - 2/1/2020			Prior 7 Day Period:		1/19/2020 - 1/25/2020			
Current 28 Day Period:		1/5/2020 - 2/1/2020			Prior 28 Day Period:		12/8/2019 - 1/4/2020			
Current YTD Day Period:		1/1/2020 - 2/1/2020			Prior YTD Period:		1/1/2019 - 2/1/2019			

Prepared by SPD Crime Analysis Office - Monday, February 3, 2020

NOTE: SPD moved from UCR to the NIBRS reporting standard on 10/4/16 following the transition to a new RMS System. [Numbers on CompStat reports prior to this date should not be used as a comparison to those on this report.](#) Additional info on these reporting standards can be found on the FBI website: <https://ucr.fbi.gov/nibrs-overview>

This chart represents Preliminary counts of selected crime categories from Police Case Reports. Full statistical analysis to determine the confidence level of this data has not been performed. The % change columns on the preliminary counts differ from the percentage change on the NIBRS crime report, sometimes significantly. The CompStat report is designed for operational use and includes only selected NIBRS categories and coding less complex than full NIBRS rules. Official statistics for these and other NIBRS categories can be found on WASPC & FBI websites once available.



SPOKANE POLICE DEPARTMENT



NORTH Police Service Area

PSA Commander

Captain Mark Griffiths

Northwest District (P1)

Central District (P2)

Neva-Wood District (P3)

Northeast District (P4)



POLICE SUMMARY - Ending: Saturday, February 1, 2020

NORTH PRECINCT (P1, P2, P3, and P4)



Preliminary IBR Counts

NIBRS Categories (Part 1 Selected)		7 Day Comparison			28 Day Comparison			YTD Comparison		
		Current	Prior	Percent	Current	Prior	Percent	Current	Prior	Percent
Violent	Criminal Homicide	0	0		0	1	-100.00%	0	0	
	Rape	2	1	100.00%	6	6	0.00%	6	20	-70.00%
	Robbery - Commercial	0	1	-100.00%	4	11	-63.64%	5	7	-28.57%
	Robbery - Person	5	3	66.67%	13	12	8.33%	16	10	60.00%
	Aggravated Assault - Non DV	2	3	-33.33%	15	14	7.14%	17	25	-32.00%
	Aggravated Assault - DV	2	3	-33.33%	19	10	90.00%	19	18	5.56%
Violent Total:		11	11	0.00%	57	54	5.56%	63	80	-21.25%
Property	Burglary - Residential	8	11	-27.27%	40	39	2.56%	45	43	4.65%
	Burglary Garage	7	5	40.00%	21	26	-19.23%	25	38	-34.21%
	Burglary Commercial	5	4	25.00%	13	18	-27.78%	16	14	14.29%
	Larceny	137	110	24.55%	469	501	-6.39%	536	595	-9.92%
	Vehicle Theft	17	13	30.77%	71	67	5.97%	80	82	-2.44%
	Arson	1	0		2	2	0.00%	3	2	50.00%
Property Total:		175	143	22.38%	616	653	-5.67%	705	774	-8.91%
Preliminary Part 1 Crime Totals:		186	154	20.78%	673	707	-4.81%	768	854	-10.07%
Current 7 Day Period:		1/26/2020 - 2/1/2020			Prior 7 Day Period:		1/19/2020 - 1/25/2020			
Current 28 Day Period:		1/5/2020 - 2/1/2020			Prior 28 Day Period:		12/8/2019 - 1/4/2020			
Current YTD Day Period:		1/1/2020 - 2/1/2020			Prior YTD Period:		1/1/2019 - 2/1/2019			

Prepared by SPD Crime Analysis Office - Monday, February 3, 2020

NOTE: SPD moved from UCR to the NIBRS reporting standard on 10/4/16 following the transition to a new RMS System. [Numbers on CompStat reports prior to this date should not be used as a comparison to those on this report.](#) Additional info on these reporting standards can be found on the FBI website: <https://ucr.fbi.gov/nibrs-overview>

This chart represents Preliminary counts of selected crime categories from Police Case Reports. Full statistical analysis to determine the confidence level of this data has not been performed. The % change columns on the preliminary counts differ from the percentage change on the NIBRS crime report, sometimes significantly. The CompStat report is designed for operational use and includes only selected NIBRS categories and coding less complex than full NIBRS rules. Official statistics for these and other NIBRS categories can be found on WASPC & FBI websites once available.



POLICE SUMMARY - Ending: Saturday, February 1, 2020

NW - Northwest District (P1)



Preliminary IBR Counts

NIBRS Categories (Part 1 Selected)		7 Day Comparison			28 Day Comparison			YTD Comparison		
		Current	Prior	Percent	Current	Prior	Percent	Current	Prior	Percent
Violent	Criminal Homicide	0	0		0	0		0	0	
	Rape	0	1	-100.00%	2	1	100.00%	2	3	-33.33%
	Robbery - Commercial	0	0		0	0		0	1	-100.00%
	Robbery - Person	1	0		2	2	0.00%	2	1	100.00%
	Aggravated Assault - Non DV	0	0		2	2	0.00%	2	2	0.00%
	Aggravated Assault - DV	1	0		4	1	300.00%	4	7	-42.86%
Violent Total:		2	1	100.00%	10	6	66.67%	10	14	-28.57%
Property	Burglary - Residential	2	1	100.00%	8	8	0.00%	8	9	-11.11%
	Burglary Garage	4	2	100.00%	8	5	60.00%	9	9	0.00%
	Burglary Commercial	0	0		1	4	-75.00%	2	1	100.00%
	Larceny	24	18	33.33%	88	103	-14.56%	99	108	-8.33%
	Vehicle Theft	1	2	-50.00%	8	9	-11.11%	9	14	-35.71%
	Arson	1	0		2	2	0.00%	3	0	
Property Total:		32	23	39.13%	115	131	-12.21%	130	141	-7.80%
Preliminary Part 1 Crime Totals:		34	24	41.67%	125	137	-8.76%	140	155	-9.68%
Current 7 Day Period:		1/26/2020 - 2/1/2020			Prior 7 Day Period:		1/19/2020 - 1/25/2020			
Current 28 Day Period:		1/5/2020 - 2/1/2020			Prior 28 Day Period:		12/8/2019 - 1/4/2020			
Current YTD Day Period:		1/1/2020 - 2/1/2020			Prior YTD Period:		1/1/2019 - 2/1/2019			

Prepared by SPD Crime Analysis Office - Monday, February 3, 2020

NOTE: SPD moved from UCR to the NIBRS reporting standard on 10/4/16 following the transition to a new RMS System. [Numbers on CompStat reports prior to this date should not be used as a comparison to those on this report.](#) Additional info on these reporting standards can be found on the FBI website: <https://ucr.fbi.gov/nibrs-overview>

This chart represents Preliminary counts of selected crime categories from Police Case Reports. Full statistical analysis to determine the confidence level of this data has not been performed. The % change columns on the preliminary counts differ from the percentage change on the NIBRS crime report, sometimes significantly. The CompStat report is designed for operational use and includes only selected NIBRS categories and coding less complex than full NIBRS rules. Official statistics for these and other NIBRS categories can be found on WASPC & FBI websites once available.



Sunday - Saturday

1/26/2020 TO 2/1/2020

NW - Northwest District (P1)



<u>A/C</u>	<u>Offense Statute</u>	<u>Address</u>	<u>Reported Date</u>	<u>Dist</u>
<u>SPA1BS</u>				
C	THEFT 3D FROM MOTOR VEHICLE	6600 N ASH ST	1/29/2020	P1
A	THEFT 3D FROM MOTOR VEHICLE	4300 W ARROWHEAD RD	2/1/2020	P1
<u>SPA1FM</u>				
C	THEFT 2D FROM BUILDING	2000 W STONEWALL AVE	1/28/2020	P1
<u>SPA1IT</u>				
C	THEFT 2D ALL OTHER	4200 W PINE CLIFF CT	1/28/2020	P1
<u>SPA1NH</u>				
C	ARSON 2D	6000 N HOWARD ST	1/26/2020	P1
C	ASSAULT 2D	N MADISON ST / W WALTON AVE	1/28/2020	P1
C	RESIDENTIAL BURGLARY	1100 W CENTRAL AVE	1/28/2020	P2
C	THEFT 3D CITY SHOPLIFTING	4700 N DIVISION ST	1/27/2020	P3
C	THEFT 3D FROM BUILDING	4600 N POST ST	1/27/2020	P1
C	THEFT 3D FROM MOTOR VEHICLE	6000 N ATLANTIC ST	1/29/2020	P1
A	THEFT 3D FROM MOTOR VEHICLE	5000 N WALL ST	1/30/2020	P1
C	THEFT 3D SHOPLIFTING	1600 W ROWAN AVE	1/28/2020	P1
C	THEFT 3D VEHICLE PARTS AND ACCESSORIES	700 W COLUMBIA AVE	1/31/2020	P1
<u>SPA1NW</u>				
C	BURGLARY 2D FENCED AREA	3200 N COLUMBIA CIR	1/30/2020	P1
A	BURGLARY 2D GARAGE	2200 W BUCKEYE AVE	1/28/2020	P1
C	BURGLARY 2D GARAGE	2200 W YORK AVE	1/28/2020	P1
C	BURGLARY 2D GARAGE	2600 W OLYMPIC AVE	1/31/2020	P1
A	BURGLARY 2D GARAGE	2600 W BROAD AVE	1/31/2020	P1
C	MAIL THEFT	5700 W RIFLE CLUB RD	1/30/2020	P1
A	RESIDENTIAL BURGLARY	2200 W BUCKEYE AVE	1/29/2020	P1
A	ROBBERY 1D PERSON	W WELLESLEY AVE / N G ST	1/30/2020	P1
C	THEFT 2D ALL OTHER	5800 N GREENWOOD BLVD	1/27/2020	P1
C	THEFT 2D ALL OTHER	2300 W WELLESLEY AVE	2/1/2020	P1
C	THEFT 2D FROM BUILDING	6000 N ELGIN ST	1/29/2020	P1
C	THEFT 2D FROM MOTOR VEHICLE	6100 N CAMBRIDGE DR	1/31/2020	P1
C	THEFT 3D ALL OTHER	2700 W EUCLID AVE	1/30/2020	P1
C	THEFT 3D ALL OTHER	N ELM ST / W WELLESLEY AVE	1/30/2020	P1
C	THEFT 3D FROM MOTOR VEHICLE	1700 W COURTLAND AVE	1/26/2020	P1
C	THEFT 3D FROM MOTOR VEHICLE	6000 N FOREST BLVD	1/28/2020	P1
C	THEFT 3D FROM MOTOR VEHICLE	2100 W EUCLID AVE	1/30/2020	P1
C	THEFT 3D SHOPLIFTING	6600 N NINE MILE RD	1/26/2020	P1
C	THEFT 3D SHOPLIFTING	2500 W NORTHWEST BLVD	1/31/2020	P2
C	THEFT 3D VEHICLE PARTS AND ACCESSORIES	2100 W EUCLID AVE	1/30/2020	P1

For protection of victim privacy, the entire address on sexual assault crimes has been redacted.

<u>A/C</u>	<u>Offense Statute</u>	<u>Address</u>	<u>Reported Date</u>	<u>Dist</u>
C	THEFT OF MOTOR VEHICLE	4000 W CROWN AVE	1/27/2020	P1

POLICE SUMMARY - Ending: Saturday, February 1, 2020



NW - North Central District (P2)

Preliminary IBR Counts

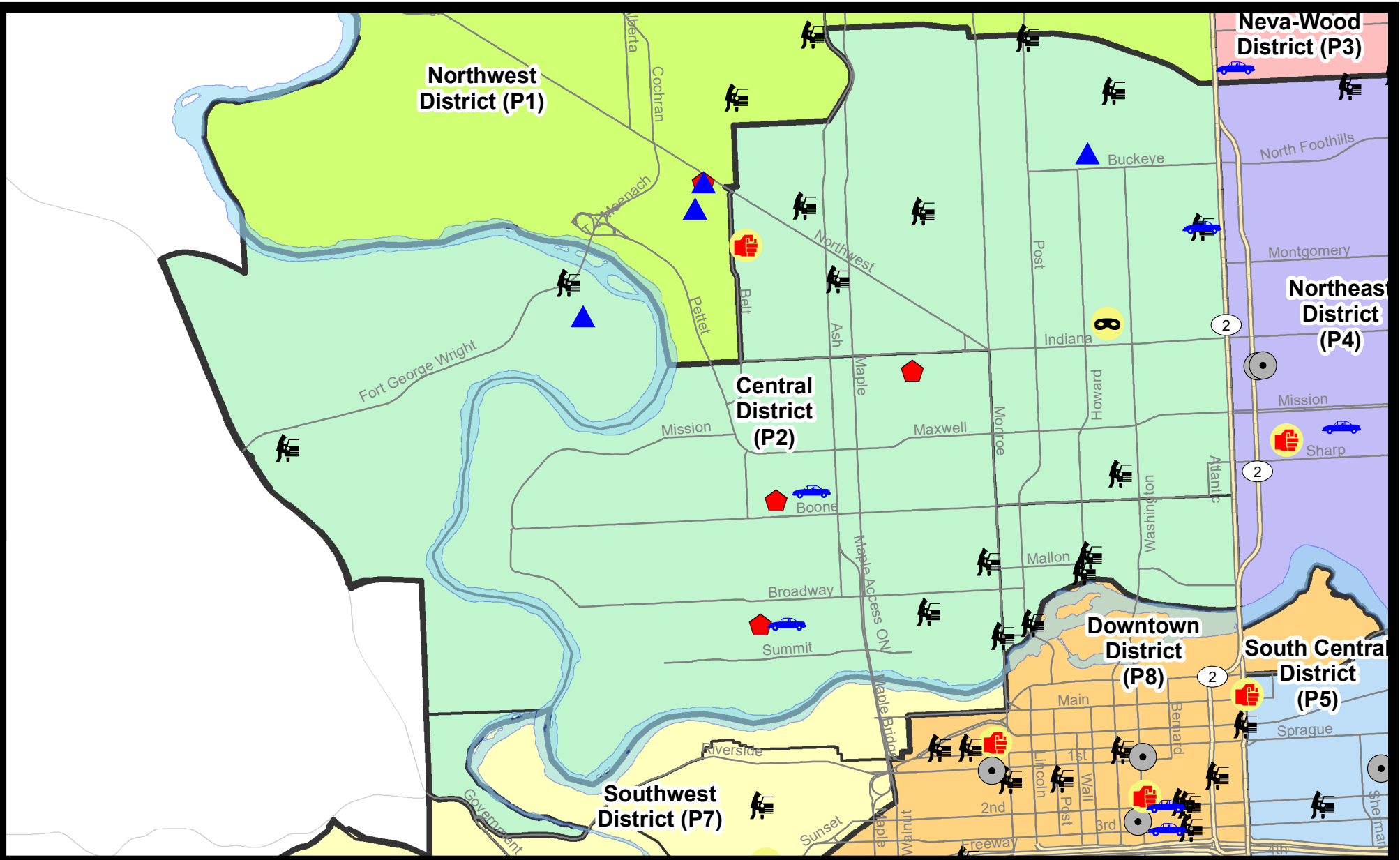
NIBRS Categories (Part 1 Selected)		7 Day Comparison			28 Day Comparison			YTD Comparison		
		Current	Prior	Percent	Current	Prior	Percent	Current	Prior	Percent
Violent	Criminal Homicide	0	0		0	0		0	0	
	Rape	0	0		1	1	0.00%	1	5	-80.00%
	Robbery - Commercial	0	0		1	0		1	1	0.00%
	Robbery - Person	1	1	0.00%	3	5	-40.00%	5	4	25.00%
	Aggravated Assault - Non DV	0	0		3	3	0.00%	3	8	-62.50%
	Aggravated Assault - DV	1	1	0.00%	5	1	400.00%	5	4	25.00%
Violent Total:		2	2	0.00%	13	10	30.00%	15	22	-31.82%
Property	Burglary - Residential	3	3	0.00%	13	7	85.71%	14	11	27.27%
	Burglary Garage	2	2	0.00%	5	8	-37.50%	6	11	-45.45%
	Burglary Commercial	0	0		0	4	-100.00%	0	7	-100.00%
	Larceny	27	26	3.85%	98	92	6.52%	107	121	-11.57%
	Vehicle Theft	3	2	50.00%	17	9	88.89%	17	21	-19.05%
	Arson	0	0		0	0		0	1	-100.00%
Property Total:		35	33	6.06%	133	120	10.83%	144	172	-16.28%
Preliminary Part 1 Crime Totals:		37	35	5.71%	146	130	12.31%	159	194	-18.04%
Current 7 Day Period:		1/26/2020 - 2/1/2020			Prior 7 Day Period:		1/19/2020 - 1/25/2020			
Current 28 Day Period:		1/5/2020 - 2/1/2020			Prior 28 Day Period:		12/8/2019 - 1/4/2020			
Current YTD Day Period:		1/1/2020 - 2/1/2020			Prior YTD Period:		1/1/2019 - 2/1/2019			

Prepared by SPD Crime Analysis Office - Monday, February 3, 2020

NOTE: SPD moved from UCR to the NIBRS reporting standard on 10/4/16 following the transition to a new RMS System. [Numbers on CompStat reports prior to this date should not be used as a comparison to those on this report.](#) Additional info on these reporting standards can be found on the FBI website: <https://ucr.fbi.gov/nibrs-overview>

This chart represents Preliminary counts of selected crime categories from Police Case Reports. Full statistical analysis to determine the confidence level of this data has not been performed. The % change columns on the preliminary counts differ from the percentage change on the NIBRS crime report, sometimes significantly. The CompStat report is designed for operational use and includes only selected NIBRS categories and coding less complex than full NIBRS rules. Official statistics for these and other NIBRS categories can be found on WASPC & FBI websites once available.





City of Spokane
Central District (P2)
Selected
Crime Types
2020-01-26 to 2020-02-01
 Prepared By:
 Crime Analysis Unit
 Spokane Police Department

Legend

NIBRS Events

- | | | | |
|-------------------|--------------------|----------------------|---------------------|
| Criminal Homicide | Robbery Commercial | Aggravated Assault | Burglary Commercial |
| Rape | Robbery Person | Burglary Residential | Vehicle Prowling |
| | Burglary Garage | Vehicle Theft | Arson |

Cases Represent LERMS Crime Codes
 Points may indicate multiple events
 Note: Veh Prowl is only Larceny category displayed



For Additional Information on Incidents
 pertaining to an Area, Trend, or Pattern
 Contact Information Analysis

0 0.2 0.4 0.6 Miles



THIS IS NOT A LEGAL DOCUMENT:
 The information shown on this map is compiled
 from various sources and is subject to constant
 revision. Information shown on this map should
 not be used to determine the location of facilities
 in relationship to property lines, section lines,
 streets, etc.



Sunday - Saturday

NW - Central District (P2)

1/26/2020 TO 2/1/2020



<u>A/C</u>	<u>Offense Statute</u>	<u>Address</u>	<u>Reported Date</u>	<u>Dist</u>
<u>SPA2EG</u>				
C	ASSAULT OF A CHILD 2D	2000 W CARLISLE AVE	1/31/2020	P1
C	BURGLARY 2D GARAGE	500 W CLEVELAND AVE	1/31/2020	P2
C	ROBBERY 2D PERSON	W SHANNON AVE / N STEVENS ST	1/30/2020	P1
C	THEFT 2D ALL OTHER	300 W INDIANA AVE	1/29/2020	P2
C	THEFT 2D FROM BUILDING	2600 N WALL ST	1/27/2020	P2
C	THEFT 2D FROM MOTOR VEHICLE	1200 W YORK AVE	1/30/2020	P2
C	THEFT 2D FROM MOTOR VEHICLE	2200 N ASH ST	2/1/2020	P2
C	THEFT 3D ALL OTHER	3300 N POST ST	1/30/2020	P2
C	THEFT 3D ALL OTHER	1800 N MONROE ST	1/31/2020	P2
C	THEFT 3D CITY SHOPLIFTING	1600 W NORTHWEST BLVD	1/29/2020	P1
C	THEFT 3D FROM MOTOR VEHICLE	1700 W YORK AVE	1/29/2020	P2
C	THEFT 3D FROM MOTOR VEHICLE	400 W EUCLID AVE	1/29/2020	P2
A	THEFT 3D FROM MOTOR VEHICLE	3300 N POST ST	1/30/2020	P2
A	THEFT 3D FROM MOTOR VEHICLE	2400 N ATLANTIC ST	1/30/2020	P2
C	THEFT 3D FROM MOTOR VEHICLE	N STEVENS ST / W SHARP AVE	1/31/2020	P2
C	THEFT 3D SHOPLIFTING	300 W INDIANA AVE	1/29/2020	P2
A	THEFT OF MOTOR VEHICLE	2400 N ATLANTIC ST	1/30/2020	P2
<u>SPA2RS</u>				
C	THEFT 2D FROM MOTOR VEHICLE	500 N LINCOLN ST	1/31/2020	P2
A	THEFT 3D FROM MOTOR VEHICLE	600 W MALLON AVE	1/26/2020	P2
C	THEFT 3D FROM MOTOR VEHICLE	N MONROE ST / W SUMMIT PKWY	1/29/2020	P2
C	THEFT 3D FROM MOTOR VEHICLE	900 N HOWARD ST	1/31/2020	P2
<u>SPA2WC</u>				
C	BURGLARY 1D FROM RESIDENCE	2000 W COLLEGE AVE	2/1/2020	P1
C	RESIDENTIAL BURGLARY	1900 W SHARP AVE	1/28/2020	P2
C	RESIDENTIAL BURGLARY	1300 W NORA AVE	2/1/2020	P2
C	THEFT 2D FROM MOTOR VEHICLE	1300 W COLLEGE AVE	2/1/2020	P2
C	THEFT 3D ALL OTHER	1300 W BOONE AVE	2/1/2020	P2
C	THEFT 3D ALL OTHER	2400 W DEAN AVE	2/1/2020	P2
C	THEFT 3D CITY SHOPLIFTING	1000 W SUMMIT PKWY	1/30/2020	P1
C	THEFT 3D FROM BUILDING	1100 W COLLEGE AVE	1/28/2020	P2
C	THEFT 3D FROM BUILDING	3200 W BOONE AVE	1/29/2020	P2
A	THEFT 3D FROM MOTOR VEHICLE	900 N MONROE ST	1/31/2020	P2
C	THEFT 3D SHOPLIFTING	1000 W SUMMIT PKWY	1/27/2020	P1
C	THEFT OF MOTOR VEHICLE	1800 W SHARP AVE	1/28/2020	P2
C	THEFT OF MOTOR VEHICLE	1900 W COLLEGE AVE	1/29/2020	P1

SPA2WH

For protection of victim privacy, the entire address on sexual assault crimes has been redacted.

A/C	Offense Statute	Address	Reported Date	Dist
C	BURGLARY 2D GARAGE	2800 W ELLIOTT DR	1/29/2020	P2
C	THEFT 2D FROM MOTOR VEHICLE	1600 N RIVER RIDGE BLVD	2/1/2020	P2
C	THEFT 3D FROM MOTOR VEHICLE	2800 W FORT GEORGE WRIGHT DR	2/1/2020	P2

POLICE SUMMARY - Ending: Saturday, February 1, 2020



NE - Neva-Wood District (P3)

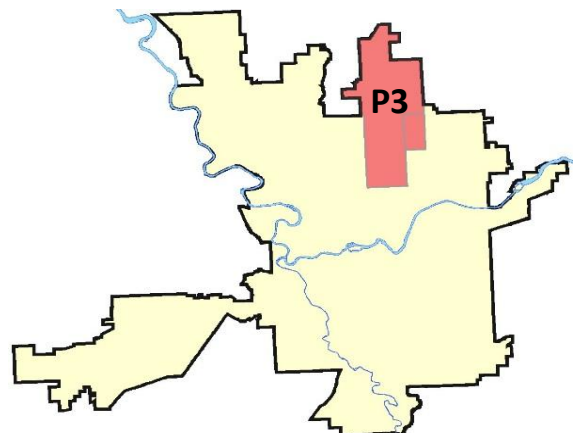
Preliminary IBR Counts

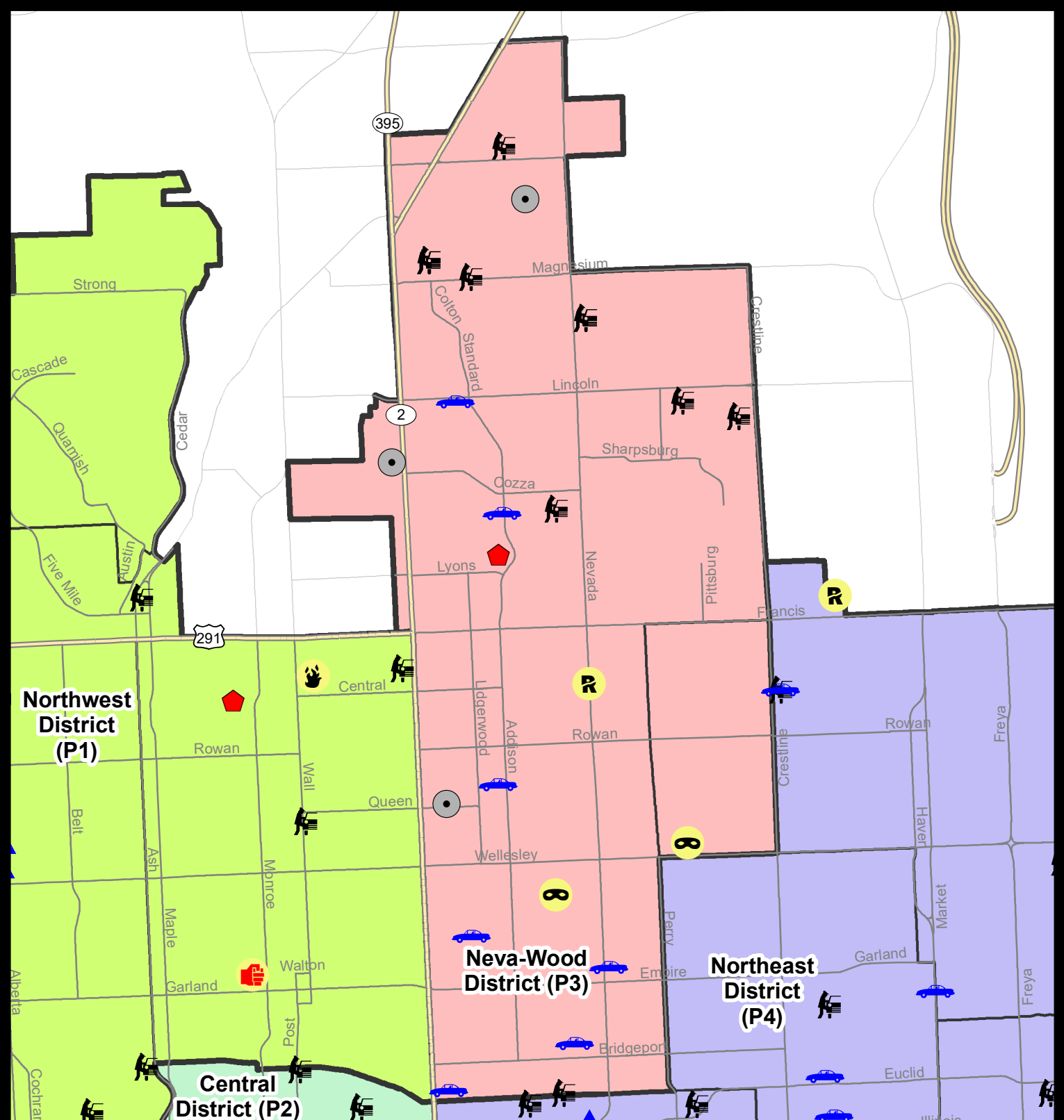
NIBRS Categories (Part 1 Selected)		7 Day Comparison			28 Day Comparison			YTD Comparison		
		Current	Prior	Percent	Current	Prior	Percent	Current	Prior	Percent
Violent	Criminal Homicide	0	0		0	0		0	0	
	Rape	1	0		1	2	-50.00%	1	6	-83.33%
	Robbery - Commercial	0	1	-100.00%	3	7	-57.14%	4	4	0.00%
	Robbery - Person	2	1	100.00%	4	1	300.00%	4	4	0.00%
	Aggravated Assault - Non DV	0	2	-100.00%	7	2	250.00%	7	7	0.00%
	Aggravated Assault - DV	0	2	-100.00%	7	4	75.00%	7	6	16.67%
Violent Total:		3	6	-50.00%	22	16	37.50%	23	27	-14.81%
Property	Burglary - Residential	1	4	-75.00%	12	12	0.00%	14	12	16.67%
	Burglary Garage	0	0		3	9	-66.67%	5	13	-61.54%
	Burglary Commercial	3	2	50.00%	7	6	16.67%	9	3	200.00%
	Larceny	57	38	50.00%	180	194	-7.22%	209	224	-6.70%
	Vehicle Theft	7	6	16.67%	26	29	-10.34%	29	28	3.57%
	Arson	0	0		0	0		0	1	-100.00%
Property Total:		68	50	36.00%	228	250	-8.80%	266	281	-5.34%
Preliminary Part 1 Crime Totals:		71	56	26.79%	250	266	-6.02%	289	308	-6.17%
Current 7 Day Period:		1/26/2020 - 2/1/2020			Prior 7 Day Period:		1/19/2020 - 1/25/2020			
Current 28 Day Period:		1/5/2020 - 2/1/2020			Prior 28 Day Period:		12/8/2019 - 1/4/2020			
Current YTD Day Period:		1/1/2020 - 2/1/2020			Prior YTD Period:		1/1/2019 - 2/1/2019			

Prepared by SPD Crime Analysis Office - Monday, February 3, 2020

NOTE: SPD moved from UCR to the NIBRS reporting standard on 10/4/16 following the transition to a new RMS System. [Numbers on CompStat reports prior to this date should not be used as a comparison to those on this report.](#) Additional info on these reporting standards can be found on the FBI website: <https://ucr.fbi.gov/nibrs-overview>

This chart represents Preliminary counts of selected crime categories from Police Case Reports. Full statistical analysis to determine the confidence level of this data has not been performed. The % change columns on the preliminary counts differ from the percentage change on the NIBRS crime report, sometimes significantly. The CompStat report is designed for operational use and includes only selected NIBRS categories and coding less complex than full NIBRS rules. Official statistics for these and other NIBRS categories can be found on WASPC & FBI websites once available.





City of Spokane
Neva-Wood District (P3)
Selected Crime Codes
2020-01-26 to 2020-02-01
 Prepared By:
 Crime Analysis Unit
 Spokane Police Department

Legend

NIBRS Events



Criminal Homicide



Rape



Robbery Commercial



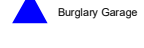
Robbery Person



Aggravated Assault



Burglary Residential



Burglary Garage



Burglary Commercial



Vehicle Prowling



Vehicle Theft



Arson



Cases Represent LERMS Crime Codes
 Points may indicate multiple events
 Note: Veh Prowl is only Larceny displayed

For Additional Information on
 Incidents pertaining to an
 Area, Trend, or Pattern
 Contact Information Analysis

0 0.2 0.4 0.8 Miles



THIS IS NOT A LEGAL DOCUMENT:
 The information shown on this map is compiled
 from various sources and is subject to constant
 revision. Information shown on this map should
 not be used to determine the location of facilities
 in relationship to property lines, section lines,
 streets, etc.

Sunday - Saturday

1/26/2020 TO 2/1/2020

NE - Neva-Wood District (P3)



<u>A/C</u>	<u>Offense Statute</u>	<u>Address</u>	<u>Reported Date</u>	<u>Dist</u>
<u>SPB3NL</u>				
A	BURGLARY 2D COMMERCIAL	7400 N DIVISION ST	1/28/2020	P2
C	BURGLARY 2D COMMERCIAL	0 E QUEEN AVE	1/29/2020	P4
C	BURGLARY 2D COMMERCIAL	9200 N NEVADA ST	2/1/2020	P4
C	IBR Purposes Only - Theft of Motor Vehicle Parts or Accessori	0 E DALTON AVE	1/31/2020	P3
C	RAPE 2D		1/29/2020	P3
C	RESIDENTIAL BURGLARY	6900 N WISCOMB ST	1/29/2020	P4
C	ROBBERY 1D CARJACKING	600 E HEROEY AVE	1/28/2020	P4
C	THEFT 2D ALL OTHER	4700 N DIVISION ST	1/29/2020	P3
C	THEFT 2D ALL OTHER	9900 N NEWPORT HWY	1/31/2020	P3
C	THEFT 2D FROM BUILDING	1000 E OLYMPIC AVE	1/27/2020	P3
C	THEFT 2D FROM BUILDING	0 E EMPIRE AVE	1/27/2020	P3
C	THEFT 2D FROM BUILDING	0 E QUEEN AVE	1/29/2020	P4
C	THEFT 2D FROM BUILDING	6900 N WISCOMB ST	1/29/2020	P4
C	THEFT 2D FROM MOTOR VEHICLE	600 E HOLLAND AVE	1/26/2020	P3
C	THEFT 2D FROM MOTOR VEHICLE	8800 N COLTON ST	1/26/2020	P3
C	THEFT 2D FROM MOTOR VEHICLE	8800 N COLTON ST	1/26/2020	P3
C	THEFT 2D SHOPLIFTING	9100 N NEWPORT HWY	1/26/2020	P3
C	THEFT 2D SHOPLIFTING	9700 N NEWPORT HWY	1/27/2020	P3
C	THEFT 3D ALL OTHER	500 E BRIDGEPORT AVE	1/26/2020	P3
C	THEFT 3D ALL OTHER	1300 E GLASS AVE	1/28/2020	P3
C	THEFT 3D CITY ALL OTHER	4700 N DIVISION ST	1/28/2020	P3
C	THEFT 3D CITY SHOPLIFTING	4700 N DIVISION ST	1/27/2020	P2
C	THEFT 3D CITY SHOPLIFTING	9700 N NEWPORT HWY	1/29/2020	P4
C	THEFT 3D CITY SHOPLIFTING	9600 N NEWPORT HWY	2/1/2020	P4
C	THEFT 3D CITY SHOPLIFTING	4700 N DIVISION ST	2/1/2020	P3
C	THEFT 3D FROM BUILDING	200 E PRINCETON AVE	1/27/2020	P3
C	THEFT 3D FROM MOTOR VEHICLE	8800 N COLTON ST	1/26/2020	P3
A	THEFT 3D FROM MOTOR VEHICLE	800 E SITKA AVE	1/26/2020	P3
C	THEFT 3D FROM MOTOR VEHICLE	400 E MAGNESIUM RD	1/26/2020	P3
C	THEFT 3D FROM MOTOR VEHICLE	600 E EUCLID AVE	1/30/2020	P3
C	THEFT 3D FROM MOTOR VEHICLE	8400 N NEVADA ST	1/31/2020	P3
C	THEFT 3D FROM MOTOR VEHICLE	8400 N NEVADA ST	1/31/2020	P3
C	THEFT 3D FROM MOTOR VEHICLE	1700 E LINCOLN RD	1/31/2020	P3
C	THEFT 3D FROM MOTOR VEHICLE	7700 N MARTIN ST	1/31/2020	P3
C	THEFT 3D SHOPLIFTING	9100 N NEWPORT HWY	1/26/2020	P3
C	THEFT 3D SHOPLIFTING	4700 N DIVISION ST	1/26/2020	P3
C	THEFT 3D SHOPLIFTING	4700 N DIVISION ST	1/26/2020	P3
C	THEFT 3D SHOPLIFTING	4700 N DIVISION ST	1/26/2020	P3

For protection of victim privacy, the entire address on sexual assault crimes has been redacted.

A/C	Offense Statute	Address	Reported Date	Dist
C	THEFT 3D SHOPLIFTING	4700 N DIVISION ST	1/26/2020	P3
C	THEFT 3D SHOPLIFTING	4700 N DIVISION ST	1/26/2020	P3
C	THEFT 3D SHOPLIFTING	7500 N DIVISION ST	1/26/2020	P2
C	THEFT 3D SHOPLIFTING	9600 N NEWPORT HWY	1/27/2020	P3
C	THEFT 3D SHOPLIFTING	9100 N NEWPORT HWY	1/27/2020	P3
C	THEFT 3D SHOPLIFTING	5600 N DIVISION ST	1/28/2020	P3
C	THEFT 3D SHOPLIFTING	9200 N NEVADA ST	1/28/2020	P3
C	THEFT 3D SHOPLIFTING	4700 N DIVISION ST	1/28/2020	P3
C	THEFT 3D SHOPLIFTING	7900 N DIVISION ST	1/28/2020	P3
C	THEFT 3D SHOPLIFTING	9200 N COLTON ST	1/29/2020	P3
C	THEFT 3D SHOPLIFTING	9100 N NEWPORT HWY	1/29/2020	P3
C	THEFT 3D SHOPLIFTING	6500 N NEVADA ST	1/30/2020	P3
C	THEFT 3D SHOPLIFTING	6700 N DIVISION ST	1/30/2020	P3
C	THEFT 3D SHOPLIFTING	9200 N NEVADA ST	1/30/2020	P4
C	THEFT 3D SHOPLIFTING	9600 N DIVISION ST	1/31/2020	P2
C	THEFT 3D SHOPLIFTING	9100 N NEWPORT HWY	1/31/2020	P3
C	THEFT 3D SHOPLIFTING	9100 N NEWPORT HWY	1/31/2020	P3
C	THEFT 3D SHOPLIFTING	9100 N NEWPORT HWY	2/1/2020	P3
C	THEFT 3D SHOPLIFTING	4700 N DIVISION ST	2/1/2020	P3
C	THEFT 3D SHOPLIFTING	4700 N DIVISION ST	2/1/2020	P3
C	THEFT 3D VEHICLE PARTS AND ACCESSORIES	900 E COURTLAND AVE	1/26/2020	P3
C	THEFT 3D VEHICLE PARTS AND ACCESSORIES	0 E PRINCETON AVE	1/28/2020	P3
C	THEFT 3D VEHICLE PARTS AND ACCESSORIES	600 E HOUSTON AVE	1/30/2020	P3
C	THEFT 3D VEHICLE PARTS AND ACCESSORIES	200 E LINCOLN RD	1/31/2020	P3
C	THEFT 3D VEHICLE PARTS AND ACCESSORIES	600 E MAGNESIUM RD	2/1/2020	P4
C	THEFT OF MOTOR VEHICLE	700 E COURTLAND AVE	1/27/2020	P4
C	THEFT OF MOTOR VEHICLE	400 E EVERETT AVE	1/28/2020	P4
C	THEFT OF MOTOR VEHICLE	1000 E GARLAND AVE	1/29/2020	P3
C	THEFT OF MOTOR VEHICLE	0 E DALTON AVE	1/31/2020	P3
C	THEFT OF MOTOR VEHICLE	7100 N STANDARD ST	1/31/2020	P3
C	THEFT OF MOTOR VEHICLE	200 E ROCKWELL AVE	1/31/2020	P3
C	THEFT OF MOTOR VEHICLE	200 E LINCOLN RD	2/1/2020	P3

SPB3WH

C	ROBBERY 2D PERSON	E BROAD AVE / N HELENA ST	1/26/2020	P1
---	-------------------	---------------------------	-----------	----

POLICE SUMMARY - Ending: Saturday, February 1, 2020

NE - Northeast District (P4)



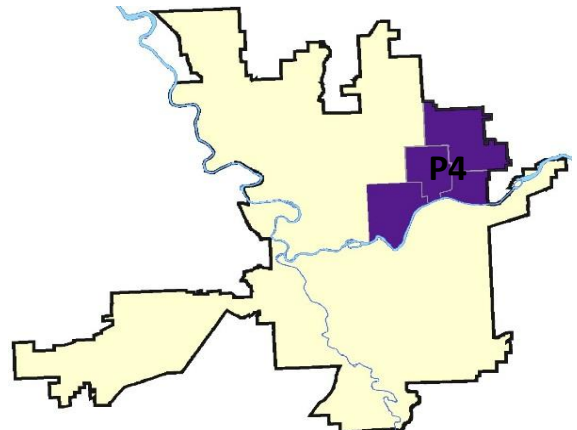
Preliminary IBR Counts

NIBRS Categories (Part 1 Selected)		7 Day Comparison			28 Day Comparison			YTD Comparison		
		Current	Prior	Percent	Current	Prior	Percent	Current	Prior	Percent
Violent	Criminal Homicide	0	0		0	1	-100.00%	0	0	
	Rape	1	0		2	2	0.00%	2	6	-66.67%
	Robbery - Commercial	0	0		0	4	-100.00%	0	1	-100.00%
	Robbery - Person	1	1	0.00%	4	4	0.00%	5	1	400.00%
	Aggravated Assault - Non DV	2	1	100.00%	3	7	-57.14%	5	8	-37.50%
	Aggravated Assault - DV	0	0		3	4	-25.00%	3	1	200.00%
Violent Total:		4	2	100.00%	12	22	-45.45%	15	17	-11.76%
Property	Burglary - Residential	2	3	-33.33%	7	12	-41.67%	9	11	-18.18%
	Burglary Garage	1	1	0.00%	5	4	25.00%	5	5	0.00%
	Burglary Commercial	2	2	0.00%	5	4	25.00%	5	3	66.67%
	Larceny	29	28	3.57%	103	112	-8.04%	121	142	-14.79%
	Vehicle Theft	6	3	100.00%	20	20	0.00%	25	19	31.58%
	Arson	0	0		0	0		0	0	
Property Total:		40	37	8.11%	140	152	-7.89%	165	180	-8.33%
Preliminary Part 1 Crime Totals:		44	39	12.82%	152	174	-12.64%	180	197	-8.63%
Current 7 Day Period:		1/26/2020 - 2/1/2020			Prior 7 Day Period:		1/19/2020 - 1/25/2020			
Current 28 Day Period:		1/5/2020 - 2/1/2020			Prior 28 Day Period:		12/8/2019 - 1/4/2020			
Current YTD Day Period:		1/1/2020 - 2/1/2020			Prior YTD Period:		1/1/2019 - 2/1/2019			

Prepared by SPD Crime Analysis Office - Monday, February 3, 2020

NOTE: SPD moved from UCR to the NIBRS reporting standard on 10/4/16 following the transition to a new RMS System. [Numbers on CompStat reports prior to this date should not be used as a comparison to those on this report.](#) Additional info on these reporting standards can be found on the FBI website: <https://ucr.fbi.gov/nibrs-overview>

This chart represents Preliminary counts of selected crime categories from Police Case Reports. Full statistical analysis to determine the confidence level of this data has not been performed. The % change columns on the preliminary counts differ from the percentage change on the NIBRS crime report, sometimes significantly. The CompStat report is designed for operational use and includes only selected NIBRS categories and coding less complex than full NIBRS rules. Official statistics for these and other NIBRS categories can be found on WASPC & FBI websites once available.



Sunday - Saturday

NE - Northeast District (P4)

1/26/2020 TO 2/1/2020



<u>A/C</u>	<u>Offense Statute</u>	<u>Address</u>	<u>Reported Date</u>	<u>Dist</u>
<u>SPB4BE</u>				
C	ROBBERY 1D PERSON	2500 N NAPA ST	1/31/2020	P4
C	THEFT 2D FROM MOTOR VEHICLE	2400 E GORDON AVE	1/28/2020	P4
C	THEFT 3D CITY SHOPLIFTING	3900 N MARKET ST	1/26/2020	P4
C	THEFT 3D CITY SHOPLIFTING	3900 N MARKET ST	1/27/2020	P4
C	THEFT 3D FROM BUILDING	2300 E LONGFELLOW AVE	2/1/2020	P4
C	THEFT 3D VEHICLE PARTS AND ACCESSORIES	2500 E ILLINOIS AVE	1/29/2020	P4
C	THEFT 3D VEHICLE PARTS AND ACCESSORIES	1600 E GORDON AVE	1/29/2020	P4
C	THEFT OF MOTOR VEHICLE	2300 E EUCLID AVE	1/27/2020	P4
C	THEFT OF MOTOR VEHICLE	N ALTAMONT ST / E CLEVELAND AVE	1/30/2020	P4
<u>SPB4HI</u>				
C	MAIL THEFT	E RICH AVE / N FLORIDA ST	1/31/2020	P4
C	RAPE 3D		1/26/2020	P4
C	THEFT 2D ALL OTHER	5000 N LACEY ST	1/28/2020	P4
C	THEFT 3D FROM MOTOR VEHICLE	3900 E PRINCETON AVE	1/28/2020	P4
C	THEFT OF A FIREARM FROM MOTOR VEHICLE	2100 E COLUMBIA AVE	2/1/2020	P4
C	THEFT OF MOTOR VEHICLE	N MARKET ST / E GORDON AVE	1/29/2020	P4
C	THEFT OF MOTOR VEHICLE	2100 E COLUMBIA AVE	2/1/2020	P4
<u>SPB4LO</u>				
C	ASSAULT 2D	200 E SINTO AVE	1/26/2020	P4
C	BURGLARY 2D COMMERCIAL	100 E NORA AVE	1/26/2020	P2
C	BURGLARY 2D COMMERCIAL	100 E NORA AVE	2/1/2020	P4
C	BURGLARY 2D GARAGE	800 E CLEVELAND AVE	2/1/2020	P4
C	RESIDENTIAL BURGLARY	1700 E NORTH CRESCENT AVE	1/28/2020	P4
C	THEFT 2D FROM BUILDING	100 E NORA AVE	1/26/2020	P2
C	THEFT 2D FROM BUILDING	900 E MISSION AVE	1/30/2020	P1
C	THEFT 2D FROM BUILDING	100 E NORA AVE	2/1/2020	P4
C	THEFT 2D SHOPLIFTING	900 E MISSION AVE	1/28/2020	P4
C	THEFT 3D ALL OTHER	500 E ERMINA AVE	1/27/2020	P4
C	THEFT 3D ALL OTHER	2600 N PITTSBURG ST	1/29/2020	P4
C	THEFT 3D CITY SHOPLIFTING	2900 N DIVISION ST	1/29/2020	P4
A	THEFT 3D FROM MOTOR VEHICLE	1000 E ERMINA AVE	1/28/2020	P4
C	THEFT 3D FROM MOTOR VEHICLE	700 N SUPERIOR ST	1/29/2020	P4
C	THEFT 3D FROM MOTOR VEHICLE	2900 N HOGAN ST	1/29/2020	P4
C	THEFT 3D FROM MOTOR VEHICLE	1600 E MARIETTA AVE	1/31/2020	P4
C	THEFT 3D FROM MOTOR VEHICLE	3000 N WISCOMB ST	2/1/2020	P4
C	THEFT 3D SHOPLIFTING	900 E MISSION AVE	1/26/2020	P4
C	THEFT 3D SHOPLIFTING	1700 N DIVISION ST	1/30/2020	P2

For protection of victim privacy, the entire address on sexual assault crimes has been redacted.

A/C	Offense Statute	Address	Reported Date	Dist
C	THEFT 3D SHOPLIFTING	900 E MISSION AVE	2/1/2020	P4
C	THEFT 3D VEHICLE PARTS AND ACCESSORIES	1700 E MARIETTA AVE	1/31/2020	P4
C	THEFT OF MOTOR VEHICLE	400 E SINTO AVE	1/26/2020	P3
C	THEFT OF MOTOR VEHICLE	1700 E NORTH CRESCENT AVE	1/28/2020	P4

SPB4MI

C	ASSAULT OF A CHILD 3D WEAPON OR NEGLIGENT INJURY	2600 N MARKET ST	1/28/2020	P4
C	RESIDENTIAL BURGLARY	2600 N MARKET ST	1/27/2020	P2
C	THEFT 2D ALL OTHER	2600 N MARKET ST	1/29/2020	P4
C	THEFT 3D FROM MOTOR VEHICLE	2800 E UPRIVER DR	1/30/2020	P4
A	THEFT 3D FROM MOTOR VEHICLE	3700 E FAIRVIEW AVE	1/28/2020	P4

SPOKANE POLICE DEPARTMENT



SOUTH **Police Service Area**

PSA Commander

Captain Tracie Meidl

South Central District (P5)

Southeast District (P6)

Southwest District (P7)



POLICE SUMMARY - Ending: Saturday, February 1, 2020

SOUTH PRECINCT (P5, P6, and P7)



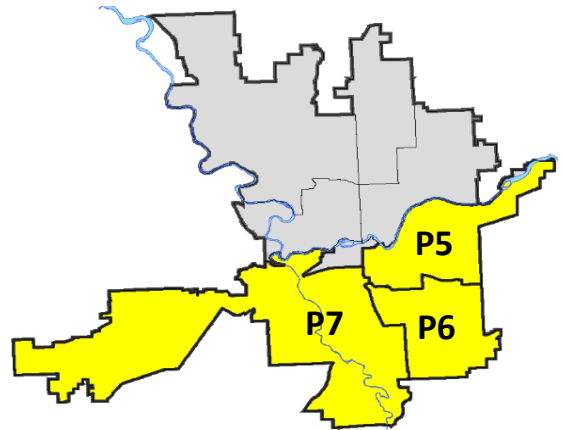
Preliminary IBR Counts

NIBRS Categories (Part 1 Selected)		7 Day Comparison			28 Day Comparison			YTD Comparison		
		Current	Prior	Percent	Current	Prior	Percent	Current	Prior	Percent
Violent	Criminal Homicide	0	0		0	0		0	1	-100.00%
	Rape	1	1	0.00%	7	1	600.00%	8	4	100.00%
	Robbery - Commercial	0	1	-100.00%	1	2	-50.00%	1	1	0.00%
	Robbery - Person	0	2	-100.00%	3	3	0.00%	3	5	-40.00%
	Aggravated Assault - Non DV	1	6	-83.33%	12	9	33.33%	14	14	0.00%
	Aggravated Assault - DV	3	4	-25.00%	15	11	36.36%	17	13	30.77%
Violent Total:		5	14	-64.29%	38	26	46.15%	43	38	13.16%
Property	Burglary - Residential	9	5	80.00%	29	14	107.14%	34	35	-2.86%
	Burglary Garage	3	4	-25.00%	14	7	100.00%	14	18	-22.22%
	Burglary Commercial	3	5	-40.00%	12	18	-33.33%	14	13	7.69%
	Larceny	52	68	-23.53%	201	223	-9.87%	235	213	10.33%
	Vehicle Theft	13	7	85.71%	42	37	13.51%	49	28	75.00%
	Arson	0	0		0	2	-100.00%	0	1	-100.00%
Property Total:		80	89	-10.11%	298	301	-1.00%	346	308	12.34%
Preliminary Part 1 Crime Totals:		85	103	-17.48%	336	327	2.75%	389	346	12.43%
Current 7 Day Period:		1/26/2020 - 2/1/2020			Prior 7 Day Period:		1/19/2020 - 1/25/2020			
Current 28 Day Period:		1/5/2020 - 2/1/2020			Prior 28 Day Period:		12/8/2019 - 1/4/2020			
Current YTD Day Period:		1/1/2020 - 2/1/2020			Prior YTD Period:		1/1/2019 - 2/1/2019			

Prepared by SPD Crime Analysis Office - Monday, February 3, 2020

NOTE: SPD moved from UCR to the NIBRS reporting standard on 10/4/16 following the transition to a new RMS System. [Numbers on CompStat reports prior to this date should not be used as a comparison to those on this report.](#) Additional info on these reporting standards can be found on the FBI website: <https://ucr.fbi.gov/nibrs-overview>

This chart represents Preliminary counts of selected crime categories from Police Case Reports. Full statistical analysis to determine the confidence level of this data has not been performed. The % change columns on the preliminary counts differ from the percentage change on the NIBRS crime report, sometimes significantly. The CompStat report is designed for operational use and includes only selected NIBRS categories and coding less complex than full NIBRS rules. Official statistics for these and other NIBRS categories can be found on WASPC & FBI websites once available.



POLICE SUMMARY - Ending: Saturday, February 1, 2020



SE - South Central District (P5)

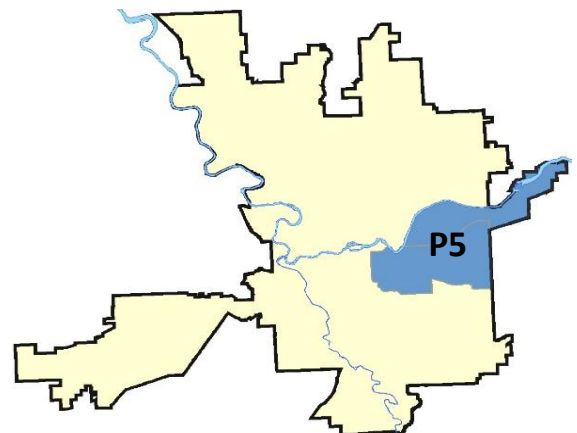
Preliminary IBR Counts

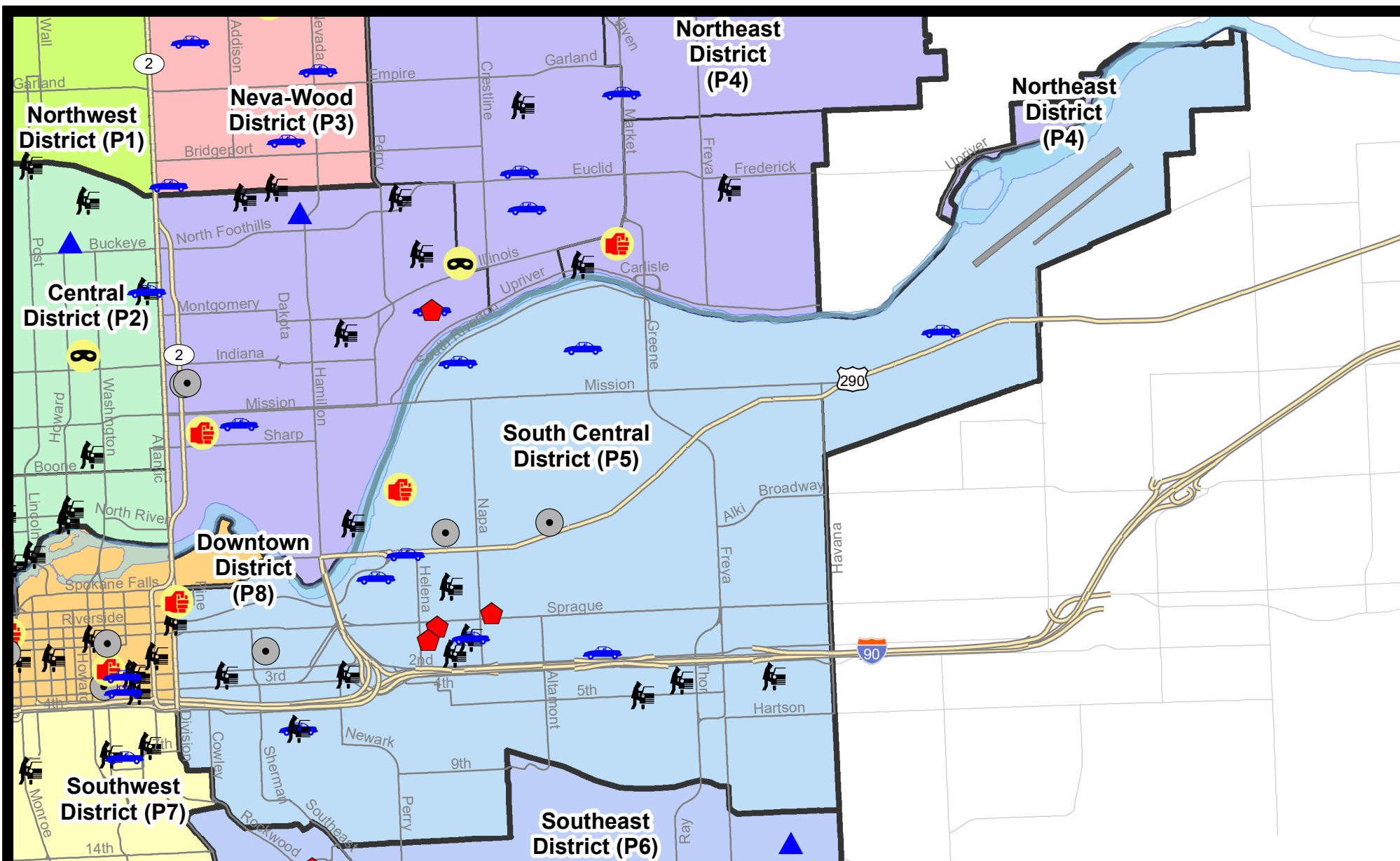
NIBRS Categories (Part 1 Selected)		7 Day Comparison			28 Day Comparison			YTD Comparison		
		Current	Prior	Percent	Current	Prior	Percent	Current	Prior	Percent
Violent	Criminal Homicide	0	0		0	0		0	1	-100.00%
	Rape	0	0		1	0		1	2	-50.00%
	Robbery - Commercial	0	0		0	0		0	1	-100.00%
	Robbery - Person	0	0		0	2	-100.00%	0	2	-100.00%
	Aggravated Assault - Non DV	1	3	-66.67%	7	4	75.00%	9	5	80.00%
	Aggravated Assault - DV	1	2	-50.00%	6	4	50.00%	8	5	60.00%
Violent Total:		2	5	-60.00%	14	10	40.00%	18	16	12.50%
Property	Burglary - Residential	3	1	200.00%	10	7	42.86%	12	11	9.09%
	Burglary Garage	0	0		3	2	50.00%	3	2	50.00%
	Burglary Commercial	3	2	50.00%	6	7	-14.29%	7	6	16.67%
	Larceny	23	19	21.05%	73	78	-6.41%	88	71	23.94%
	Vehicle Theft	8	3	166.67%	19	11	72.73%	21	13	61.54%
	Arson	0	0		0	1	-100.00%	0	1	-100.00%
Property Total:		37	25	48.00%	111	106	4.72%	131	104	25.96%
Preliminary Part 1 Crime Totals:		39	30	30.00%	125	116	7.76%	149	120	24.17%
Current 7 Day Period:		1/26/2020 - 2/1/2020			Prior 7 Day Period:		1/19/2020 - 1/25/2020			
Current 28 Day Period:		1/5/2020 - 2/1/2020			Prior 28 Day Period:		12/8/2019 - 1/4/2020			
Current YTD Day Period:		1/1/2020 - 2/1/2020			Prior YTD Period:		1/1/2019 - 2/1/2019			

Prepared by SPD Crime Analysis Office - Monday, February 3, 2020

NOTE: SPD moved from UCR to the NIBRS reporting standard on 10/4/16 following the transition to a new RMS System. [Numbers on CompStat reports prior to this date should not be used as a comparison to those on this report.](#) Additional info on these reporting standards can be found on the FBI website: <https://ucr.fbi.gov/nibrs-overview>

This chart represents Preliminary counts of selected crime categories from Police Case Reports. Full statistical analysis to determine the confidence level of this data has not been performed. The % change columns on the preliminary counts differ from the percentage change on the NIBRS crime report, sometimes significantly. The CompStat report is designed for operational use and includes only selected NIBRS categories and coding less complex than full NIBRS rules. Official statistics for these and other NIBRS categories can be found on WASPC & FBI websites once available.





City of Spokane
South Central District (P5)
Selected
Crime Types
2020-01-26 to 2020-02-01

Prepared By:
Crime Analysis Unit
Spokane Police Department

Legend

NIBRS Events



Criminal Homicide



Rape



Robbery Commercial



Robbery Person



Burglary Residential



Burglary Garage



Burglary Commercial



Vehicle Prowling



Vehicle Theft



Arson

Cases Represent LERMS Crime Codes

Points may indicate multiple events

Note: Veh Prowl is only Larceny category displayed



For Additional Information on Incidents
 pertaining to an Area, Trend, or Pattern
 Contact Information Analysis

0 0.2 0.4 0.6 0.8 1 Miles



THIS IS NOT A LEGAL DOCUMENT:
 The information shown on this map is compiled
 from various sources and is subject to constant
 revision. Information shown on this map should
 not be used to determine the location of facilities
 in relationship to property lines, section lines,
 streets, etc.

Sunday - Saturday

1/26/2020 TO 2/1/2020

SE - South Central District (P5)



<u>A/C</u>	<u>Offense Statute</u>	<u>Address</u>	<u>Reported Date</u>	<u>Dist</u>
<u>SPC5EC</u>				
C	BURGLARY 2D COMMERCIAL	100 S SHERIDAN ST	2/1/2020	P5
C	DRIVE BY SHOOTING	200 N DIVISION ST	1/26/2020	P8
A	MAIL THEFT	600 E HARTSON AVE	1/27/2020	P5
C	RESIDENTIAL BURGLARY	1600 E 1ST AVE	1/28/2020	P5
C	RESIDENTIAL BURGLARY	2000 E SPRAGUE AVE	1/29/2020	P5
C	RESIDENTIAL BURGLARY	0 S MADEIRA ST	2/1/2020	P6
C	TAKING MOTOR VEHICLE WITHOUT PERMISSION 2D	1500 E TRENT AVE	1/30/2020	P6
C	THEFT 2D FROM MOTOR VEHICLE	400 S THOR ST	1/28/2020	P5
C	THEFT 2D FROM MOTOR VEHICLE	E 5TH AVE / S FISKE ST	1/29/2020	P5
C	THEFT 3D ALL OTHER	3800 E 4TH AVE	1/26/2020	P5
C	THEFT 3D CITY FROM BUILDING	2000 E SPRAGUE AVE	1/29/2020	P5
C	THEFT 3D FROM BUILDING	4000 E 5TH AVE	1/27/2020	P5
C	THEFT 3D FROM BUILDING	1400 E FRONT AVE	1/28/2020	P5
C	THEFT 3D FROM BUILDING	400 S FREYA ST	1/30/2020	P5
C	THEFT 3D FROM BUILDING	800 E HARTSON AVE	1/30/2020	P5
C	THEFT 3D FROM MOTOR VEHICLE	1900 E 1ST AVE	1/27/2020	P6
C	THEFT 3D FROM MOTOR VEHICLE	3900 E 4TH AVE	1/27/2020	P5
C	THEFT 3D FROM MOTOR VEHICLE	1800 E MAIN AVE	1/28/2020	P5
C	THEFT 3D FROM MOTOR VEHICLE	600 S SCOTT ST	1/30/2020	P5
C	THEFT 3D FROM MOTOR VEHICLE	300 E 2ND AVE	1/30/2020	P5
A	THEFT 3D FROM MOTOR VEHICLE	1000 E 3RD AVE	1/31/2020	P5
C	THEFT 3D FROM MOTOR VEHICLE	1800 E PACIFIC AVE	1/31/2020	P5
C	THEFT 3D FROM MOTOR VEHICLE	N DIVISION ST / E MARTIN LUTHER KING J	2/1/2020	P8
C	THEFT 3D SHOPLIFTING	3600 E SPRINGFIELD AVE	1/27/2020	P5
C	THEFT 3D VEHICLE PARTS AND ACCESSORIES	E PACIFIC AVE / S SHERMAN ST	1/28/2020	P5
C	THEFT 3D VEHICLE PARTS AND ACCESSORIES	1800 E MAIN AVE	1/28/2020	P5
C	THEFT OF MOTOR VEHICLE	1900 E 1ST AVE	1/27/2020	P6
C	THEFT OF MOTOR VEHICLE	200 S NELSON ST	1/27/2020	P5
A	THEFT OF MOTOR VEHICLE	600 S SCOTT ST	1/30/2020	P5
C	THEFT OF MOTOR VEHICLE	1200 E FRONT AVE	2/1/2020	P6
<u>SPC5GP</u>				
C	ASSAULT 2D	900 N HOGAN ST	1/28/2020	P6
C	BURGLARY 2D COMMERCIAL	2400 E SPRINGFIELD AVE	1/26/2020	P6
A	BURGLARY 2D COMMERCIAL	1800 E SPRINGFIELD AVE	1/30/2020	P6
C	THEFT 2D ALL OTHER	1900 N WALDO ST	2/1/2020	P5
C	THEFT 2D FROM BUILDING	1800 N GREENE ST	1/28/2020	P5
C	THEFT 3D ALL OTHER	2500 E SINTO AVE	1/30/2020	P5
C	THEFT OF MOTOR VEHICLE	1700 N NELSON ST	1/28/2020	P4

For protection of victim privacy, the entire address on sexual assault crimes has been redacted.

<u>A/C</u>	<u>Offense Statute</u>	<u>Address</u>	<u>Reported Date</u>	<u>Dist</u>
C	THEFT OF MOTOR VEHICLE	5000 E COMMERCE AVE	1/31/2020	P6
C	THEFT OF MOTOR VEHICLE	1900 E TILSLEY PL	2/1/2020	P6

POLICE SUMMARY - Ending: Saturday, February 1, 2020



SE - Southeast District (P6)

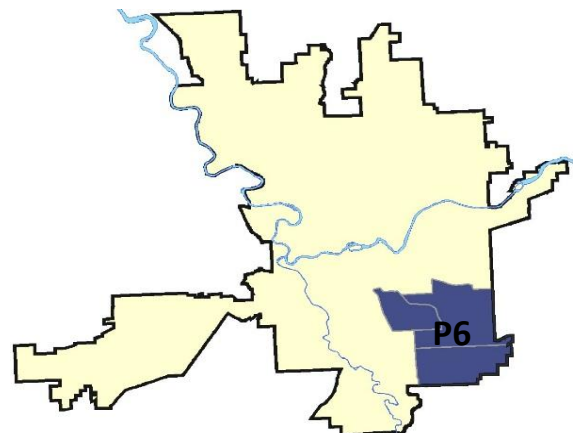
Preliminary IBR Counts

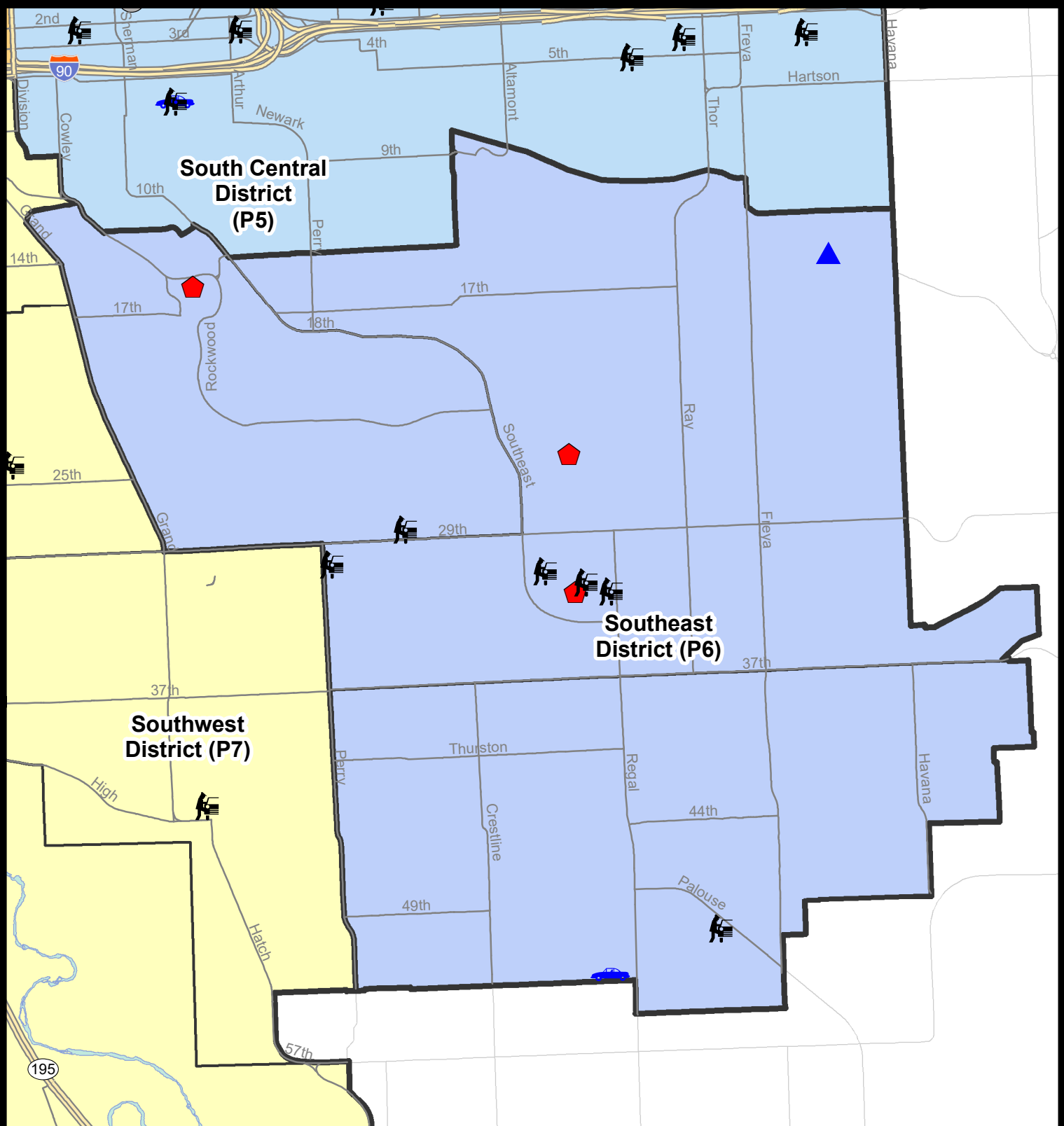
NIBRS Categories (Part 1 Selected)		7 Day Comparison			28 Day Comparison			YTD Comparison		
		Current	Prior	Percent	Current	Prior	Percent	Current	Prior	Percent
Violent	Criminal Homicide	0	0		0	0		0	0	
	Rape	0	0		2	0		2	0	
	Robbery - Commercial	0	1	-100.00%	1	1	0.00%	1	0	
	Robbery - Person	0	2	-100.00%	2	0		2	0	
	Aggravated Assault - Non DV	0	0		1	2	-50.00%	1	2	-50.00%
	Aggravated Assault - DV	0	1	-100.00%	4	2	100.00%	4	3	33.33%
Violent Total:		0	4	-100.00%	10	5	100.00%	10	5	100.00%
Property	Burglary - Residential	3	1	200.00%	8	0		8	6	33.33%
	Burglary Garage	1	3	-66.67%	4	2	100.00%	4	6	-33.33%
	Burglary Commercial	0	0		0	3	-100.00%	0	3	-100.00%
	Larceny	15	14	7.14%	43	45	-4.44%	48	57	-15.79%
	Vehicle Theft	1	1	0.00%	7	8	-12.50%	9	6	50.00%
	Arson	0	0		0	0		0	0	
Property Total:		20	19	5.26%	62	58	6.90%	69	78	-11.54%
Preliminary Part 1 Crime Totals:		20	23	-13.04%	72	63	14.29%	79	83	-4.82%
Current 7 Day Period:		1/26/2020 - 2/1/2020			Prior 7 Day Period:		1/19/2020 - 1/25/2020			
Current 28 Day Period:		1/5/2020 - 2/1/2020			Prior 28 Day Period:		12/8/2019 - 1/4/2020			
Current YTD Day Period:		1/1/2020 - 2/1/2020			Prior YTD Period:		1/1/2019 - 2/1/2019			

Prepared by SPD Crime Analysis Office - Monday, February 3, 2020

NOTE: SPD moved from UCR to the NIBRS reporting standard on 10/4/16 following the transition to a new RMS System. [Numbers on CompStat reports prior to this date should not be used as a comparison to those on this report.](#) Additional info on these reporting standards can be found on the FBI website: <https://ucr.fbi.gov/nibrs-overview>

This chart represents Preliminary counts of selected crime categories from Police Case Reports. Full statistical analysis to determine the confidence level of this data has not been performed. The % change columns on the preliminary counts differ from the percentage change on the NIBRS crime report, sometimes significantly. The CompStat report is designed for operational use and includes only selected NIBRS categories and coding less complex than full NIBRS rules. Official statistics for these and other NIBRS categories can be found on WASPC & FBI websites once available.





City of Spokane
Southeast District (P6)
Selected Crime Codes
2020-01-26 to 2020-02-01
 Prepared By:
Crime Analysis Unit
Spokane Police Department

Legend

NIBRS Events

Criminal Homicide	Robbery Person	Burglary Commercial
Rape	Aggravated Assault	Vehicle Prowling
Robbery Commercial	Burglary Residential	Vehicle Theft
	Burglary Garage	Arson

For Additional Information on Incidents pertaining to an Area, Trend, or Pattern Contact Information Analysis

*Cases Represent LERMS Crime Codes
 Points may indicate multiple events
 Note: Veh Prowl is only Larceny displayed*

0 0.15 0.3 0.6 Miles

THIS IS NOT A LEGAL DOCUMENT:
 The information shown on this map is compiled from various sources and is subject to constant revision. Information shown on this map should not be used to determine the location of facilities in relationship to property lines, section lines, streets, etc.

Sunday - Saturday

SE - Southeast District (P6)

1/26/2020 TO 2/1/2020



<u>A/C</u>	<u>Offense Statute</u>	<u>Address</u>	<u>Reported Date</u>	<u>Dist</u>
<u>SPC6LH</u>				
C	BURGLARY 2D GARAGE	3900 E 16TH AVE	1/26/2020	P6
C	MAIL THEFT	2500 E NORTH ALTAMONT BLVD	1/30/2020	P5
C	RESIDENTIAL BURGLARY	3100 S MT VERNON ST	1/27/2020	P6
C	RESIDENTIAL BURGLARY	2300 S FOREST ESTATES DR	1/29/2020	P6
C	THEFT 2D FROM BUILDING	3900 E 16TH AVE	1/26/2020	P6
C	THEFT 2D FROM BUILDING	1600 E 32ND CT	1/29/2020	P6
C	THEFT 2D FROM MOTOR VEHICLE	2800 E 32ND AVE	1/30/2020	P6
C	THEFT 3D FROM MOTOR VEHICLE	2700 E 32ND AVE	1/30/2020	P6
C	THEFT 3D FROM MOTOR VEHICLE	3100 S COOK ST	1/30/2020	P6
C	THEFT 3D FROM MOTOR VEHICLE	3000 S PERRY ST	1/30/2020	P6
<u>SPC6RW</u>				
C	RESIDENTIAL BURGLARY	800 E CREST RD	1/27/2020	P6
C	THEFT 1D FROM BUILDING	1600 E 20TH AVE	1/27/2020	P6
C	THEFT 3D FROM MOTOR VEHICLE	1800 E 29TH AVE	1/26/2020	P5
<u>SPC6SG</u>				
C	MAIL THEFT	5000 S REGAL ST	1/27/2020	P6
C	THEFT 2D ALL OTHER	3200 E 44TH AVE	1/28/2020	P7
C	THEFT 2D FROM BUILDING	3000 E 37TH AVE	1/28/2020	P6
C	THEFT 2D FROM MOTOR VEHICLE	5000 S PALOUSE HWY	1/28/2020	P5
C	THEFT 3D CITY ALL OTHER	4300 S STONINGTON LN	1/28/2020	P6
C	THEFT 3D SHOPLIFTING	4900 S REGAL ST	1/30/2020	P6
C	THEFT OF MOTOR VEHICLE	2700 E 53RD AVE	1/27/2020	P6

POLICE SUMMARY - Ending: Saturday, February 1, 2020



SW - Southwest District (P7)

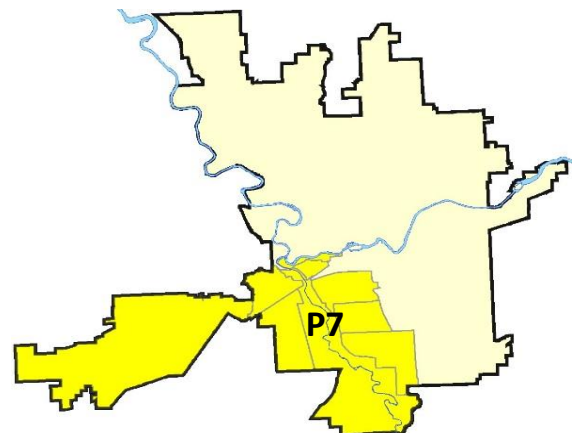
Preliminary IBR Counts

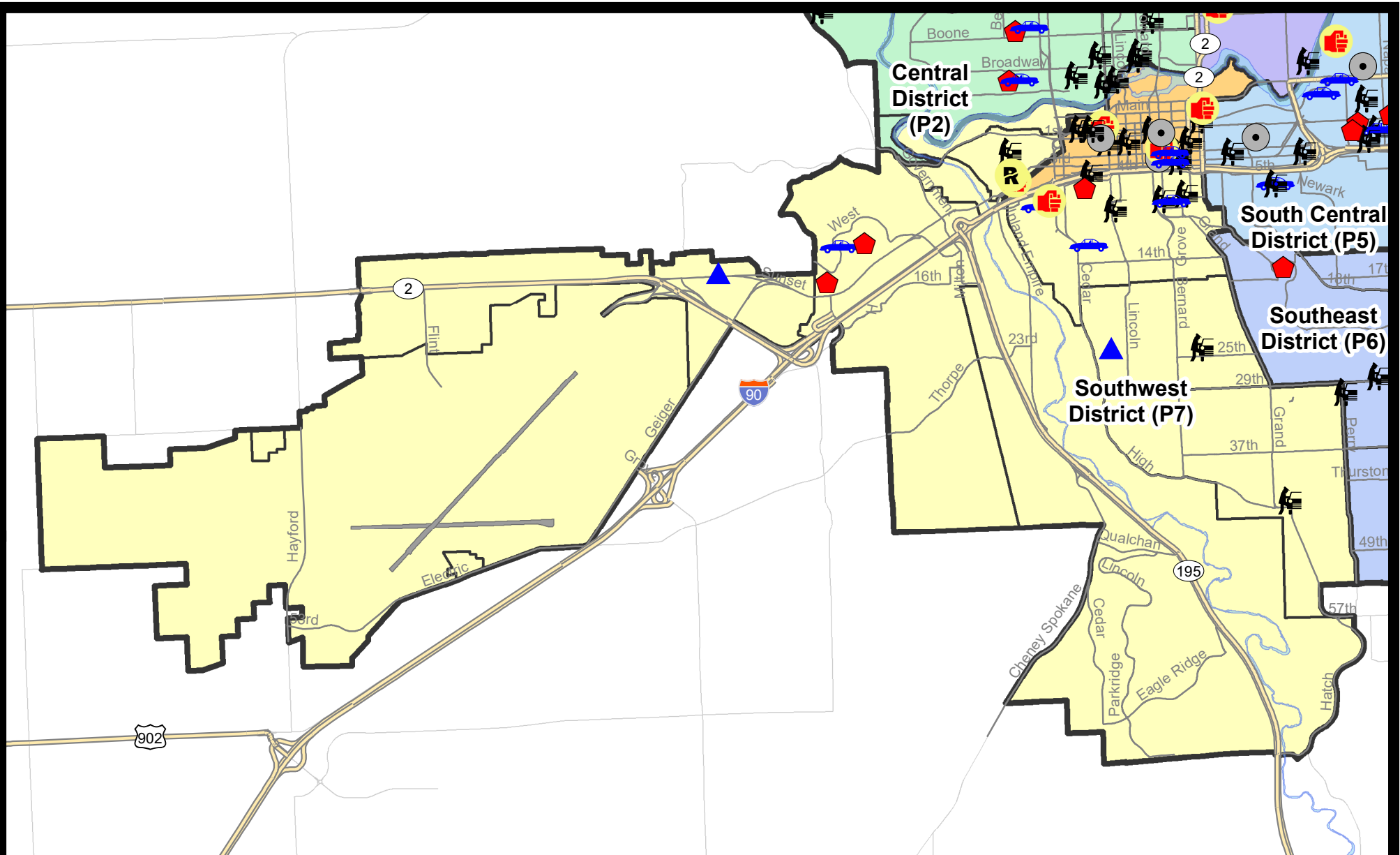
NIBRS Categories (Part 1 Selected)		7 Day Comparison			28 Day Comparison			YTD Comparison		
		Current	Prior	Percent	Current	Prior	Percent	Current	Prior	Percent
Violent	Criminal Homicide	0	0		0	0		0	0	
	Rape	1	1	0.00%	4	1	300.00%	5	2	150.00%
	Robbery - Commercial	0	0		0	1	-100.00%	0	0	
	Robbery - Person	0	0		1	1	0.00%	1	3	-66.67%
	Aggravated Assault - Non DV	0	3	-100.00%	4	3	33.33%	4	7	-42.86%
	Aggravated Assault - DV	2	1	100.00%	5	5	0.00%	5	5	0.00%
Violent Total:		3	5	-40.00%	14	11	27.27%	15	17	-11.76%
Property	Burglary - Residential	3	3	0.00%	11	7	57.14%	14	18	-22.22%
	Burglary Garage	2	1	100.00%	7	3	133.33%	7	10	-30.00%
	Burglary Commercial	0	3	-100.00%	6	8	-25.00%	7	4	75.00%
	Larceny	14	35	-60.00%	85	100	-15.00%	99	85	16.47%
	Vehicle Theft	4	3	33.33%	16	18	-11.11%	19	9	111.11%
	Arson	0	0		0	1	-100.00%	0	0	
Property Total:		23	45	-48.89%	125	137	-8.76%	146	126	15.87%
Preliminary Part 1 Crime Totals:		26	50	-48.00%	139	148	-6.08%	161	143	12.59%
Current 7 Day Period:		1/26/2020 - 2/1/2020			Prior 7 Day Period:		1/19/2020 - 1/25/2020			
Current 28 Day Period:		1/5/2020 - 2/1/2020			Prior 28 Day Period:		12/8/2019 - 1/4/2020			
Current YTD Day Period:		1/1/2020 - 2/1/2020			Prior YTD Period:		1/1/2019 - 2/1/2019			

Prepared by SPD Crime Analysis Office - Monday, February 3, 2020

NOTE: SPD moved from UCR to the NIBRS reporting standard on 10/4/16 following the transition to a new RMS System. [Numbers on CompStat reports prior to this date should not be used as a comparison to those on this report.](#) Additional info on these reporting standards can be found on the FBI website: <https://ucr.fbi.gov/nibrs-overview>

This chart represents Preliminary counts of selected crime categories from Police Case Reports. Full statistical analysis to determine the confidence level of this data has not been performed. The % change columns on the preliminary counts differ from the percentage change on the NIBRS crime report, sometimes significantly. The CompStat report is designed for operational use and includes only selected NIBRS categories and coding less complex than full NIBRS rules. Official statistics for these and other NIBRS categories can be found on WASPC & FBI websites once available.





City of Spokane
Southwest District (P7)
Selected
Crime Types
2020-01-26 to 2020-02-01

Prepared By:
Crime Analysis Unit
Spokane Police Department

Legend

NIBRS Events



Robbery Commercial

Robbery Person

Aggravated Assault

Burglary Residential

Burglary Garage

Burglary Commercial

Vehicle Prowling

Vehicle Theft

Arson

Cases Represent LERMS Crime Codes
 Points may indicate multiple events
 Note: Veh Prowl is only Larceny category displayed



For Additional Information on Incidents
 pertaining to an Area, Trend, or Pattern
 Contact Information Analysis

0 0.2 0.4 0.6 0.8 1 1.2 1.4 1.6 Miles



THIS IS NOT A LEGAL DOCUMENT:
 The information shown on this map is compiled
 from various sources and is subject to constant
 revision. Information shown on this map should
 not be used to determine the location of facilities
 in relationship to property lines, section lines,
 streets, etc.



Sunday - Saturday

SE - Southwest District (P7)

1/26/2020 TO 2/1/2020



<u>A/C</u>	<u>Offense Statute</u>	<u>Address</u>	<u>Reported Date</u>	<u>Dist</u>
<u>SPD7BA</u>				
C	ASSAULT 2D	2000 W SUNSET BLVD	1/30/2020	P7
C	MAIL THEFT	1800 W 1ST AVE	1/29/2020	P7
C	RAPE 2D		1/28/2020	P7
C	THEFT 2D ALL OTHER	2000 W 4TH AVE	1/26/2020	P7
C	THEFT 3D ALL OTHER	400 S COEUR D ALENE ST	1/28/2020	P7
C	THEFT 3D FROM MOTOR VEHICLE	2000 W PACIFIC AVE	1/28/2020	P7
<u>SPD7CH</u>				
C	ASSAULT 2D	1600 W 7TH AVE	2/1/2020	P7
C	MAIL THEFT	1000 W 6TH AVE	1/26/2020	P7
C	MAIL THEFT	1500 W 10TH AVE	1/30/2020	P7
C	RESIDENTIAL BURGLARY	1200 W 5TH AVE	1/31/2020	P7
C	THEFT 3D FROM BUILDING	800 W 5TH AVE	1/26/2020	P7
A	THEFT 3D FROM MOTOR VEHICLE	700 S LINCOLN PL	1/29/2020	P7
C	THEFT 3D FROM MOTOR VEHICLE	S WASHINGTON ST / W 7TH AVE	1/31/2020	P7
A	THEFT 3D FROM MOTOR VEHICLE	600 S MCCLELLAN ST	2/1/2020	P7
C	THEFT 3D SHOPLIFTING	1500 W 10TH AVE	2/1/2020	P7
C	THEFT OF MOTOR VEHICLE	1200 W 12TH AVE	1/27/2020	P7
C	THEFT OF MOTOR VEHICLE	1700 W 7TH AVE	1/27/2020	P7
C	THEFT OF MOTOR VEHICLE	700 S BERNARD ST	2/1/2020	P6
<u>SPD7CS</u>				
C	THEFT 3D FROM MOTOR VEHICLE	4200 S SCOTT ST	1/31/2020	P7
<u>SPD7MC</u>				
C	BURGLARY 2D GARAGE	1000 W 23RD AVE	1/30/2020	P7
C	THEFT 3D FROM MOTOR VEHICLE	2300 S PARK DR	1/28/2020	P7
<u>SPD7WH</u>				
C	RESIDENTIAL BURGLARY	1500 S RUSTLE ST	1/27/2020	P7
C	RESIDENTIAL BURGLARY	1000 S PEPPER TREE LN	1/30/2020	P7
C	THEFT 3D FROM BUILDING	2700 W SUNSET BLVD	1/29/2020	P7
C	THEFT OF MOTOR VEHICLE	1000 S WESTCLIFF PL	1/27/2020	P7
<u>SPD7WP</u>				
C	BURGLARY 2D GARAGE	5600 W SUNSET HWY	2/1/2020	P7

SPOKANE POLICE DEPARTMENT

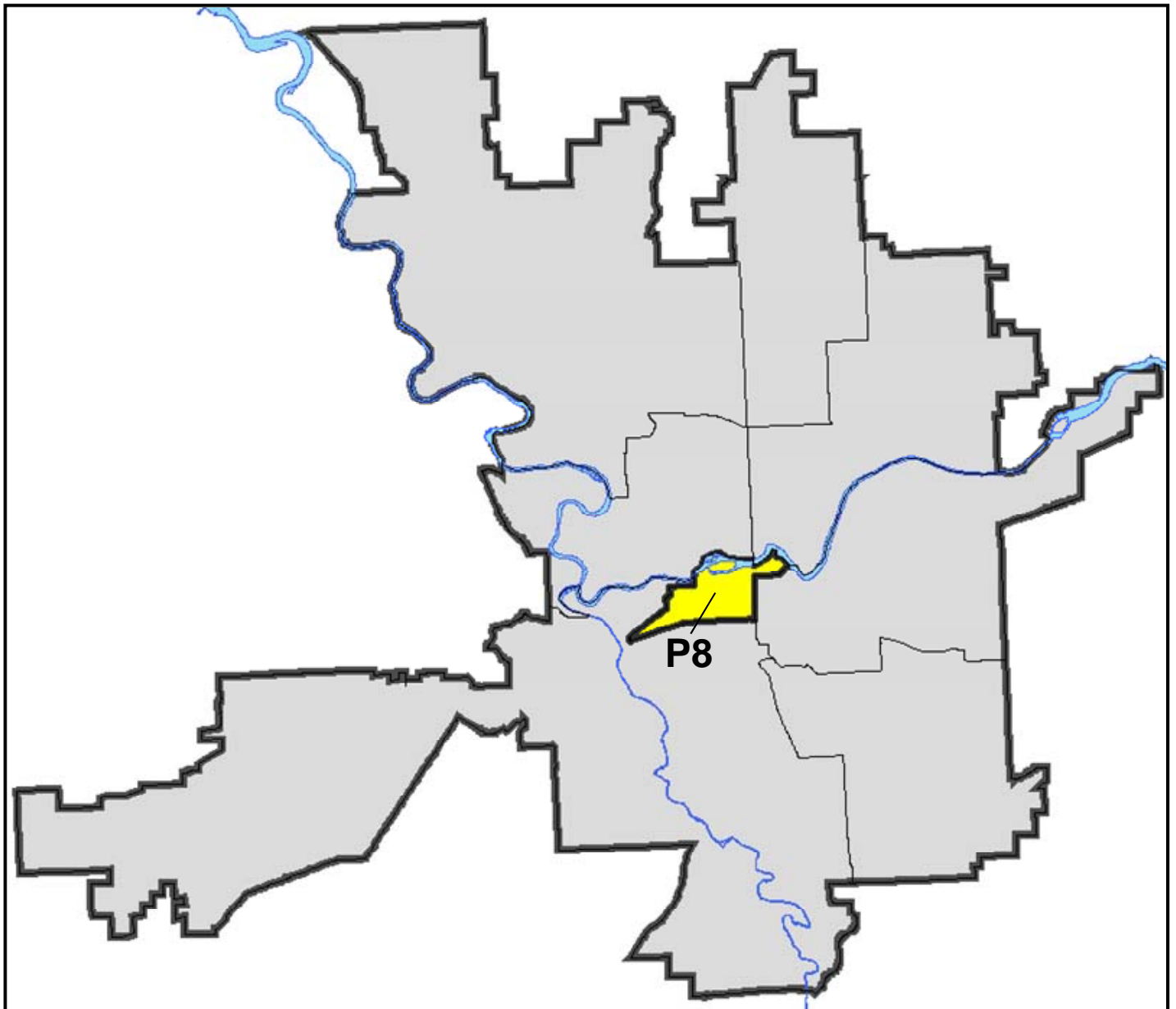
DOWNTOWN

Police Service Area



PSA Commander

Captain David Singley



POLICE SUMMARY - Ending: Saturday, February 1, 2020

DOWNTOWN PRECINCT (P8)



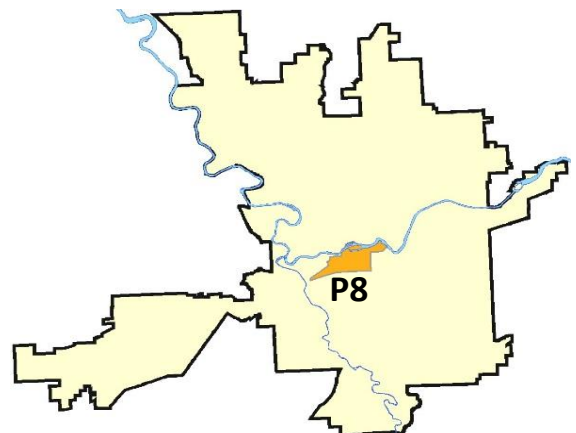
Preliminary IBR Counts

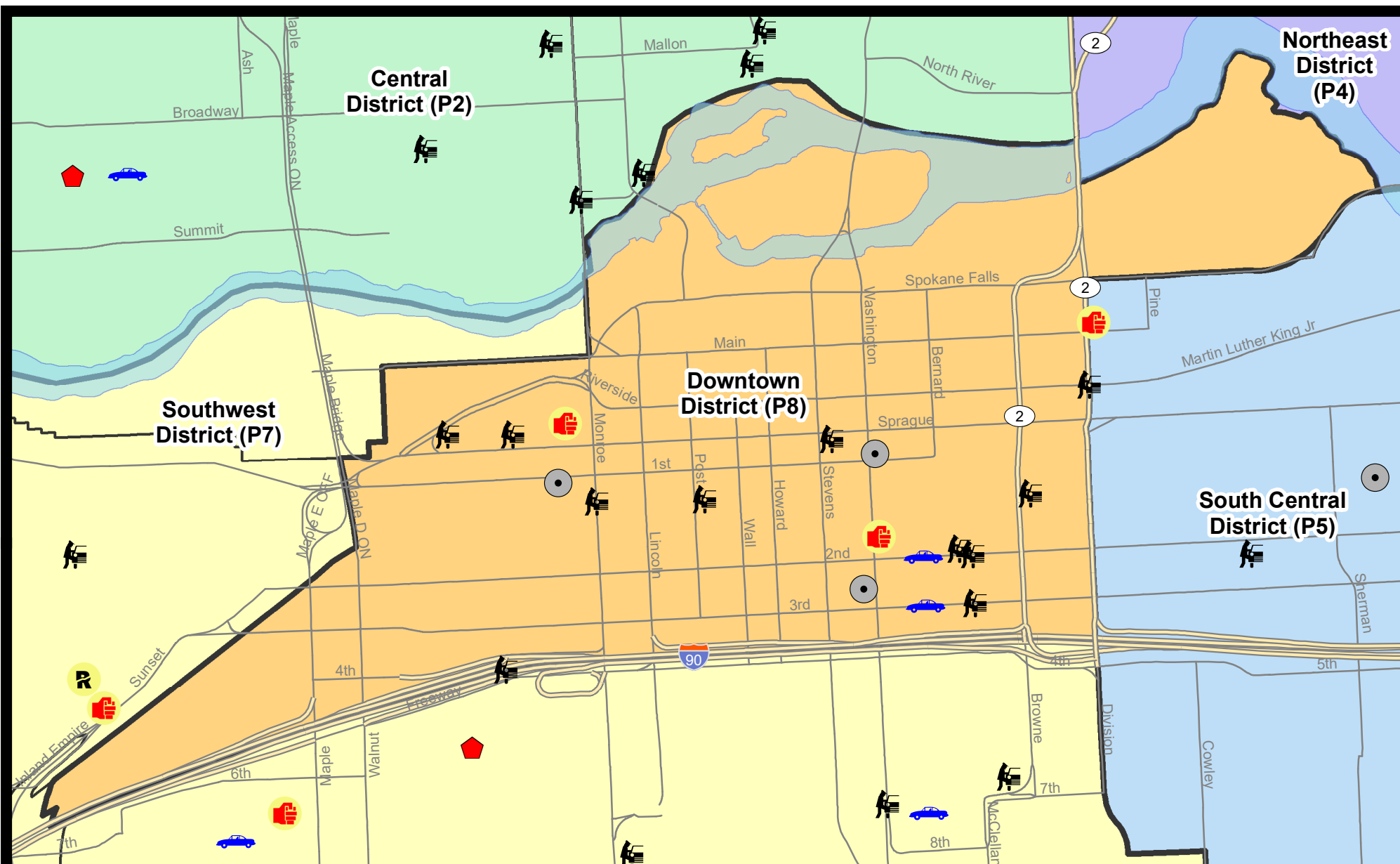
NIBRS Categories (Part 1 Selected)		7 Day Comparison			28 Day Comparison			YTD Comparison		
		Current	Prior	Percent	Current	Prior	Percent	Current	Prior	Percent
Violent	Criminal Homicide	0	0		0	0		0	0	
	Rape	0	0		0	0		0	3	-100.00%
	Robbery - Commercial	0	0		0	0		0	0	
	Robbery - Person	0	1	-100.00%	1	3	-66.67%	2	6	-66.67%
	Aggravated Assault - Non DV	2	4	-50.00%	6	5	20.00%	6	10	-40.00%
	Aggravated Assault - DV	0	0		1	3	-66.67%	2	2	0.00%
Violent Total:		2	5	-60.00%	8	11	-27.27%	10	21	-52.38%
Property	Burglary - Residential	0	2	-100.00%	2	3	-33.33%	2	4	-50.00%
	Burglary Garage	0	0		0	0		0	0	
	Burglary Commercial	3	1	200.00%	10	14	-28.57%	12	5	140.00%
	Larceny	17	11	54.55%	57	72	-20.83%	67	77	-12.99%
	Vehicle Theft	2	2	0.00%	6	8	-25.00%	10	4	150.00%
	Arson	0	0		0	0		0	2	-100.00%
Property Total:		22	16	37.50%	75	97	-22.68%	91	92	-1.09%
Preliminary Part 1 Crime Totals:		24	21	14.29%	83	108	-23.15%	101	113	-10.62%
Current 7 Day Period:		1/26/2020 - 2/1/2020			Prior 7 Day Period:		1/19/2020 - 1/25/2020			
Current 28 Day Period:		1/5/2020 - 2/1/2020			Prior 28 Day Period:		12/8/2019 - 1/4/2020			
Current YTD Day Period:		1/1/2020 - 2/1/2020			Prior YTD Period:		1/1/2019 - 2/1/2019			

Prepared by SPD Crime Analysis Office - Monday, February 3, 2020

NOTE: SPD moved from UCR to the NIBRS reporting standard on 10/4/16 following the transition to a new RMS System. [Numbers on CompStat reports prior to this date should not be used as a comparison to those on this report.](#) Additional info on these reporting standards can be found on the FBI website: <https://ucr.fbi.gov/nibrs-overview>

This chart represents Preliminary counts of selected crime categories from Police Case Reports. Full statistical analysis to determine the confidence level of this data has not been performed. The % change columns on the preliminary counts differ from the percentage change on the NIBRS crime report, sometimes significantly. The CompStat report is designed for operational use and includes only selected NIBRS categories and coding less complex than full NIBRS rules. Official statistics for these and other NIBRS categories can be found on WASPC & FBI websites once available.





City of Spokane
Downtown District (P8)
Selected
Crime Types
2020-01-26 to 2020-02-01

Prepared By:
Crime Analysis Unit
Spokane Police Department

Legend

NIBRS Events



Criminal Homicide



Rape



Robbery Commercial



Robbery Person



Aggravated Assault



Burglary Residential



Burglary Garage



Burglary Commercial



Vehicle Prowling



Vehicle Theft



Arson

Cases Represent LERMS Crime Codes
 Points may indicate multiple events
 Note: Veh Prowl is only Larceny category displayed



For Additional Information on Incidents
 pertaining to an Area, Trend, or Pattern
 Contact Information Analysis

0 0.2 Miles



THIS IS NOT A LEGAL DOCUMENT:
 The information shown on this map is compiled
 from various sources and is subject to constant
 revision. Information shown on this map should
 not be used to determine the location of facilities
 in relationship to property lines, section lines,
 streets, etc.



Sunday - Saturday

SW - Downtown District (P8)

1/26/2020 TO 2/1/2020



<u>A/C</u>	<u>Offense Statute</u>	<u>Address</u>	<u>Reported Date</u>	<u>Dist</u>
<u>SPD8RS</u>				
C	ASSAULT 2D	0 N MONROE ST	1/31/2020	P8
C	ASSAULT 4D WEAPON	100 S WASHINGTON ST	1/27/2020	P8
C	BURGLARY 2D COMMERCIAL	1000 W 1ST AVE	1/28/2020	P8
C	BURGLARY 2D COMMERCIAL	0 S WASHINGTON ST	1/30/2020	P8
A	BURGLARY 2D COMMERCIAL	200 S WASHINGTON ST	2/1/2020	P8
C	THEFT 1D ALL OTHER	0 W 3RD AVE	2/1/2020	P8
C	THEFT 2D FROM BUILDING	500 S CANNON ST	1/26/2020	P8
C	THEFT 2D FROM MOTOR VEHICLE	W RAILROAD ALLEY AVE / S MONROE ST	1/27/2020	P8
C	THEFT 2D FROM MOTOR VEHICLE	200 W 2ND AVE	1/27/2020	P8
C	THEFT 2D FROM MOTOR VEHICLE	0 W PACIFIC AVE	1/30/2020	P8
C	THEFT 3D ALL OTHER	S CEDAR ST / W SPRAGUE AVE	1/27/2020	P8
C	THEFT 3D FROM BUILDING	0 W PACIFIC AVE	1/26/2020	P8
C	THEFT 3D FROM BUILDING	200 S HOWARD ST	1/27/2020	P8
C	THEFT 3D FROM BUILDING	100 S CEDAR ST	1/27/2020	P8
A	THEFT 3D FROM MOTOR VEHICLE	300 S JEFFERSON ST	1/26/2020	P8
A	THEFT 3D FROM MOTOR VEHICLE	W 3RD AVE / S MCCLELLAN ST	1/27/2020	P8
C	THEFT 3D FROM MOTOR VEHICLE	1200 W RIVERSIDE AVE	1/30/2020	P8
A	THEFT 3D FROM MOTOR VEHICLE	100 S POST ST	1/30/2020	P7
C	THEFT 3D FROM MOTOR VEHICLE	1100 W SPRAGUE AVE	1/31/2020	P8
C	THEFT 3D FROM MOTOR VEHICLE	400 W SPRAGUE AVE	1/31/2020	P8
C	THEFT 3D FROM MOTOR VEHICLE	S MCCLELLAN ST / W 2ND AVE	2/1/2020	P8
C	THEFT 3D SHOPLIFTING	800 W 2ND AVE	1/26/2020	P8
C	THEFT OF MOTOR VEHICLE	W 3RD AVE / S BERNARD ST	1/29/2020	P8
C	THEFT OF MOTOR VEHICLE	W 2ND AVE / S BERNARD ST	2/1/2020	P8

POLICE SUMMARY - Ending: Saturday, February 1, 2020



Other Jurisdiction or Unk District

Preliminary IBR Counts

NIBRS Categories (Part 1 Selected)		7 Day Comparison			28 Day Comparison			YTD Comparison		
		Current	Prior	Percent	Current	Prior	Percent	Current	Prior	Percent
Violent	Criminal Homicide	0	0		0	0		0	0	
	Rape	0	0		0	0		0	1	-100.00%
	Robbery - Commercial	0	0		0	0		0	0	
	Robbery - Person	0	0		0	0		0	0	
	Aggravated Assault - Non DV	0	0		0	0		0	1	-100.00%
	Aggravated Assault - DV	0	1	-100.00%	1	0		1	0	
Violent Total:		0	1	-100.00%	1	0		1	2	-50.00%
Property	Burglary - Residential	0	0		0	0		0	0	
	Burglary Garage	0	0		0	0		0	0	
	Burglary Commercial	0	0		0	0		0	0	
	Larceny	0	0		3	0		3	0	
	Vehicle Theft	0	0		0	0		0	0	
	Arson	0	0		0	0		0	0	
Property Total:		0	0		3	0		3	0	
Preliminary Part 1 Crime Totals:		0	1	-100.00%	4	0		4	2	100.00%
Current 7 Day Period:		1/26/2020 - 2/1/2020			Prior 7 Day Period:		1/19/2020 - 1/25/2020			
Current 28 Day Period:		1/5/2020 - 2/1/2020			Prior 28 Day Period:		12/8/2019 - 1/4/2020			
Current YTD Day Period:		1/1/2020 - 2/1/2020			Prior YTD Period:		1/1/2019 - 2/1/2019			

Prepared by SPD Crime Analysis Office - Monday, February 3, 2020

NOTE: SPD moved from UCR to the NIBRS reporting standard on 10/4/16 following the transition to a new RMS System. [Numbers on CompStat reports prior to this date should not be used as a comparison to those on this report.](#) Additional info on these reporting standards can be found on the FBI website: <https://ucr.fbi.gov/nibrs-overview>

This chart represents Preliminary counts of selected crime categories from Police Case Reports. Full statistical analysis to determine the confidence level of this data has not been performed. The % change columns on the preliminary counts differ from the percentage change on the NIBRS crime report, sometimes significantly. The CompStat report is designed for operational use and includes only selected NIBRS categories and coding less complex than full NIBRS rules. Official statistics for these and other NIBRS categories can be found on WASPC & FBI websites once available.

Sunday - Saturday

1/26/2020 TO 2/1/2020

Other Jurisdiction/Unk District



A/C **Offense Statute**

Address

Reported Date

Dist

#Type!

#Typ