

# SPOKANE POLICE DEPARTMENT

## PRELIMINARY CITYWIDE **IBR** CRIME REPORT



### Preliminary IBR Counts

CHIEF OF POLICE

Period Ending: Saturday, January 25, 2020

Craig Meidl

NIBRS Categories (Part 1 Selected)		7 Day Comparison			28 Day Comparison			YTD Comparison		
		Current	Prior	Percent	Current	Prior	Percent	Current	Prior	Percent
<b>Violent</b>	Criminal Homicide	0	0		0	1	-100.00%	0	1	-100.00%
	Rape	2	2	0.00%	12	10	20.00%	11	23	-52.17%
	Robbery - Commercial	2	1	100.00%	6	15	-60.00%	6	6	0.00%
	Robbery - Person	5	6	-16.67%	18	13	38.46%	15	15	0.00%
	Aggravated Assault - Non DV	11	4	175.00%	31	31	0.00%	29	43	-32.56%
	Aggravated Assault - DV	8	10	-20.00%	36	25	44.00%	34	28	21.43%
<b>Violent Total:</b>		28	23	21.74%	103	95	8.42%	95	116	-18.10%
<b>Property</b>	Burglary - Residential	16	15	6.67%	68	61	11.48%	62	64	-3.13%
	Burglary Garage	9	8	12.50%	38	21	80.95%	29	46	-36.96%
	Burglary Commercial	10	7	42.86%	37	47	-21.28%	31	21	47.62%
	Larceny	181	162	11.73%	698	827	-15.60%	626	692	-9.54%
	Vehicle Theft	21	35	-40.00%	119	113	5.31%	106	87	21.84%
	Arson	0	0		3	3	0.00%	2	3	-33.33%
<b>Property Total:</b>		237	227	4.41%	963	1072	-10.17%	856	913	-6.24%
<b>Preliminary Part 1 Crime Totals:</b>		265	250	6.00%	1066	1167	-8.65%	951	1029	-7.58%
<b>Current 7 Day Period:</b>		1/19/2020 - 1/25/2020			<b>Prior 7 Day Period:</b>		1/12/2020 - 1/18/2020			
<b>Current 28 Day Period:</b>		12/29/2019 - 1/25/2020			<b>Prior 28 Day Period:</b>		12/1/2019 - 12/28/2019			
<b>Current YTD Day Period:</b>		1/1/2020 - 1/25/2020			<b>Prior YTD Period:</b>		1/1/2019 - 1/25/2019			

Prepared by SPD Crime Analysis Office - Monday, January 27, 2020

**NOTE:** SPD moved from UCR to the NIBRS reporting standard on 10/4/16 following the transition to a new RMS System. Numbers on CompStat reports prior to this date should not be used as a comparison to those on this report. Additional info on these reporting standards can be found on the FBI website: <https://ucr.fbi.gov/nibrs-overview>

This chart represents Preliminary counts of selected crime categories from Police Case Reports. Full statistical analysis to determine the confidence level of this data has not been performed. The % change columns on the preliminary counts differ from the percentage change on the NIBRS crime report, sometimes significantly. The CompStat report is designed for operational use and includes only selected NIBRS categories and coding less complex than full NIBRS rules. Official statistics for these and other NIBRS categories can



be found on WASPC & FBI websites once available.

~

~ ~



# SPOKANE POLICE DEPARTMENT



## NORTH Police Service Area

### PSA Commander

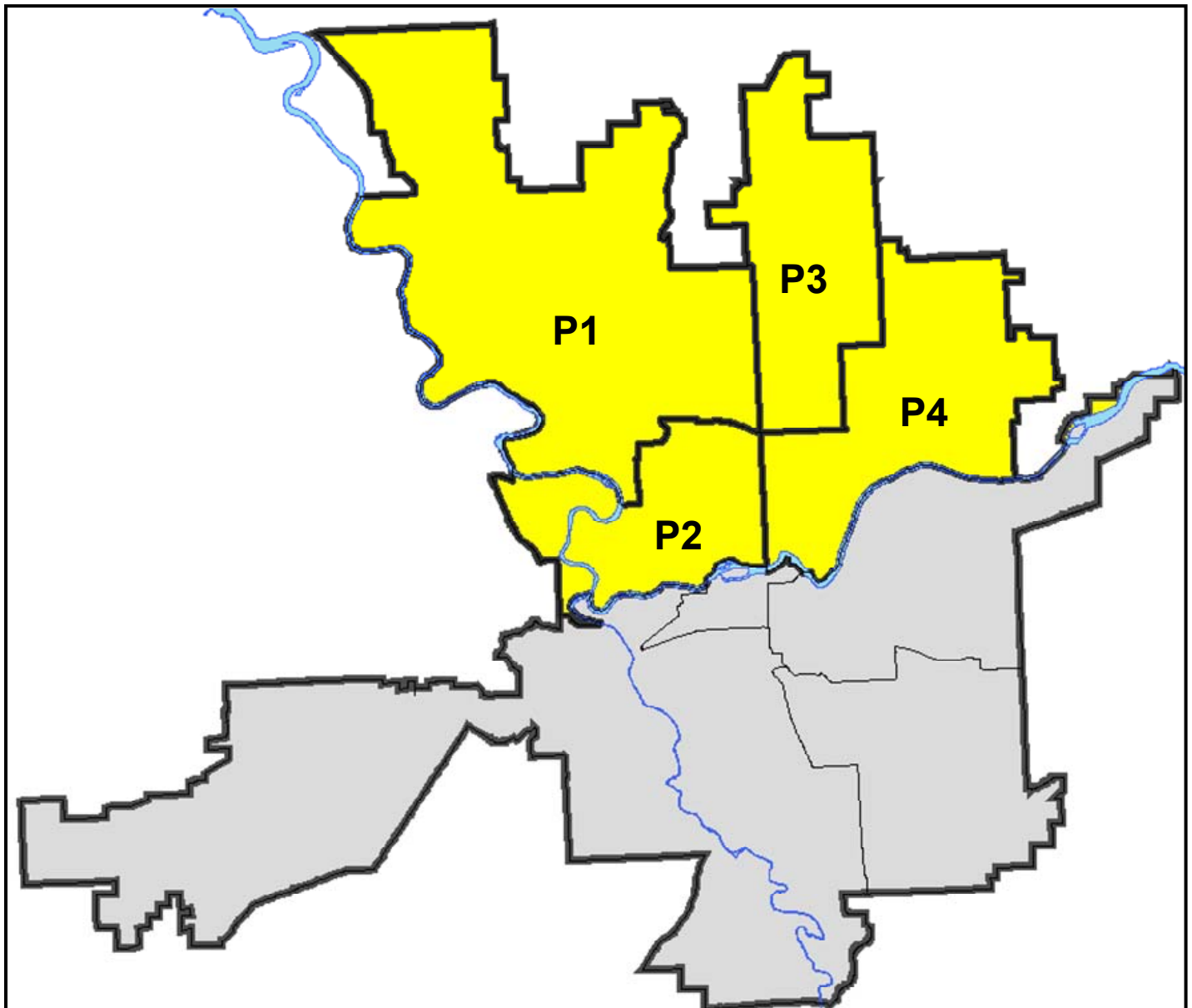
**Captain Mark Griffiths**

**Northwest District (P1)**

**Central District (P2)**

**Neva-Wood District (P3)**

**Northeast District (P4)**



POLICE SUMMARY - Ending: Saturday, January 25, 2020

## ***NORTH PRECINCT (P1, P2, P3, and P4)***



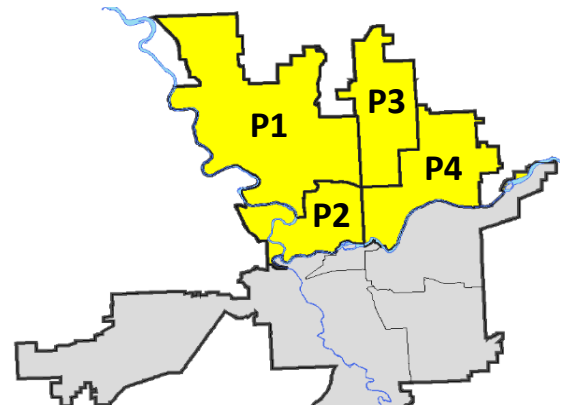
### Preliminary IBR Counts

NIBRS Categories (Part 1 Selected)		7 Day Comparison			28 Day Comparison			YTD Comparison		
		Current	Prior	Percent	Current	Prior	Percent	Current	Prior	Percent
<b>Violent</b>	Criminal Homicide	0	0		0	1	-100.00%	0	0	
	Rape	1	0		5	8	-37.50%	4	17	-76.47%
	Robbery - Commercial	1	1	0.00%	5	13	-61.54%	5	5	0.00%
	Robbery - Person	2	5	-60.00%	13	7	85.71%	10	8	25.00%
	Aggravated Assault - Non DV	3	2	50.00%	16	13	23.08%	14	22	-36.36%
	Aggravated Assault - DV	3	7	-57.14%	18	11	63.64%	17	15	13.33%
<b>Violent Total:</b>		10	15	-33.33%	57	53	7.55%	50	67	-25.37%
<b>Property</b>	Burglary - Residential	10	11	-9.09%	40	45	-11.11%	36	35	2.86%
	Burglary Garage	5	4	25.00%	25	16	56.25%	18	31	-41.94%
	Burglary Commercial	4	1	300.00%	13	17	-23.53%	11	8	37.50%
	Larceny	104	115	-9.57%	440	515	-14.56%	392	477	-17.82%
	Vehicle Theft	13	24	-45.83%	70	77	-9.09%	63	60	5.00%
	Arson	0	0		2	1	100.00%	2	2	0.00%
<b>Property Total:</b>		136	155	-12.26%	590	671	-12.07%	522	613	-14.85%
<b>Preliminary Part 1 Crime Totals:</b>		146	170	-14.12%	647	724	-10.64%	572	680	-15.88%
<b>Current 7 Day Period:</b>		1/19/2020 - 1/25/2020			<b>Prior 7 Day Period:</b>		1/12/2020 - 1/18/2020			
<b>Current 28 Day Period:</b>		12/29/2019 - 1/25/2020			<b>Prior 28 Day Period:</b>		12/1/2019 - 12/28/2019			
<b>Current YTD Day Period:</b>		1/1/2020 - 1/25/2020			<b>Prior YTD Period:</b>		1/1/2019 - 1/25/2019			

Prepared by SPD Crime Analysis Office - Monday, January 27, 2020

**NOTE:** SPD moved from UCR to the NIBRS reporting standard on 10/4/16 following the transition to a new RMS System. Numbers on CompStat reports prior to this date should not be used as a comparison to those on this report. Additional info on these reporting standards can be found on the FBI website: <https://ucr.fbi.gov/nibrs-overview>

This chart represents Preliminary counts of selected crime categories from Police Case Reports. Full statistical analysis to determine the confidence level of this data has not been performed. The % change columns on the preliminary counts differ from the percentage change on the NIBRS crime report, sometimes significantly. The CompStat report is designed for operational use and includes only selected NIBRS categories and coding less complex than full NIBRS rules. Official statistics for these and other NIBRS categories can





be found on WASPC & FBI websites once available.

u

— —



POLICE SUMMARY - Ending: Saturday, January 25, 2020



## NW - Northwest District (P1)

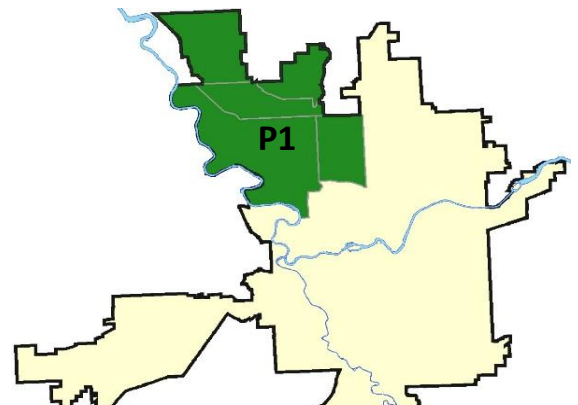
### Preliminary IBR Counts

NIBRS Categories (Part 1 Selected)		7 Day Comparison			28 Day Comparison			YTD Comparison		
		Current	Prior	Percent	Current	Prior	Percent	Current	Prior	Percent
<b>Violent</b>	Criminal Homicide	0	0		0	0		0	0	
	Rape	1	0		2	2	0.00%	2	3	-33.33%
	Robbery - Commercial	0	0		0	0		0	0	
	Robbery - Person	0	1	-100.00%	2	1	100.00%	1	0	
	Aggravated Assault - Non DV	0	1	-100.00%	3	2	50.00%	2	2	0.00%
	Aggravated Assault - DV	0	1	-100.00%	3	1	200.00%	3	5	-40.00%
<b>Violent Total:</b>		1	3	-66.67%	10	6	66.67%	8	10	-20.00%
<b>Property</b>	Burglary - Residential	1	2	-50.00%	7	9	-22.22%	6	5	20.00%
	Burglary Garage	2	0		5	4	25.00%	5	7	-28.57%
	Burglary Commercial	0	0		2	3	-33.33%	2	1	100.00%
	Larceny	16	23	-30.43%	78	109	-28.44%	72	95	-24.21%
	Vehicle Theft	2	0		8	13	-38.46%	8	11	-27.27%
	Arson	0	0		2	1	100.00%	2	0	
<b>Property Total:</b>		21	25	-16.00%	102	139	-26.62%	95	119	-20.17%
<b>Preliminary Part 1 Crime Totals:</b>		22	28	-21.43%	112	145	-22.76%	103	129	-20.16%
<b>Current 7 Day Period:</b>		1/19/2020 - 1/25/2020			<b>Prior 7 Day Period:</b>		1/12/2020 - 1/18/2020			
<b>Current 28 Day Period:</b>		12/29/2019 - 1/25/2020			<b>Prior 28 Day Period:</b>		12/1/2019 - 12/28/2019			
<b>Current YTD Day Period:</b>		1/1/2020 - 1/25/2020			<b>Prior YTD Period:</b>		1/1/2019 - 1/25/2019			

Prepared by SPD Crime Analysis Office - Monday, January 27, 2020

**NOTE:** SPD moved from UCR to the NIBRS reporting standard on 10/4/16 following the transition to a new RMS System. [Numbers on CompStat reports prior to this date should not be used as a comparison to those on this report.](#) Additional info on these reporting standards can be found on the FBI website: <https://ucr.fbi.gov/nibrs-overview>

This chart represents Preliminary counts of selected crime categories from Police Case Reports. Full statistical analysis to determine the confidence level of this data has not been performed. The % change columns on the preliminary counts differ from the percentage change on the NIBRS crime report, sometimes significantly. The CompStat report is designed for operational use and includes only selected NIBRS categories and coding less complex than full NIBRS rules. Official statistics for these and other NIBRS categories can

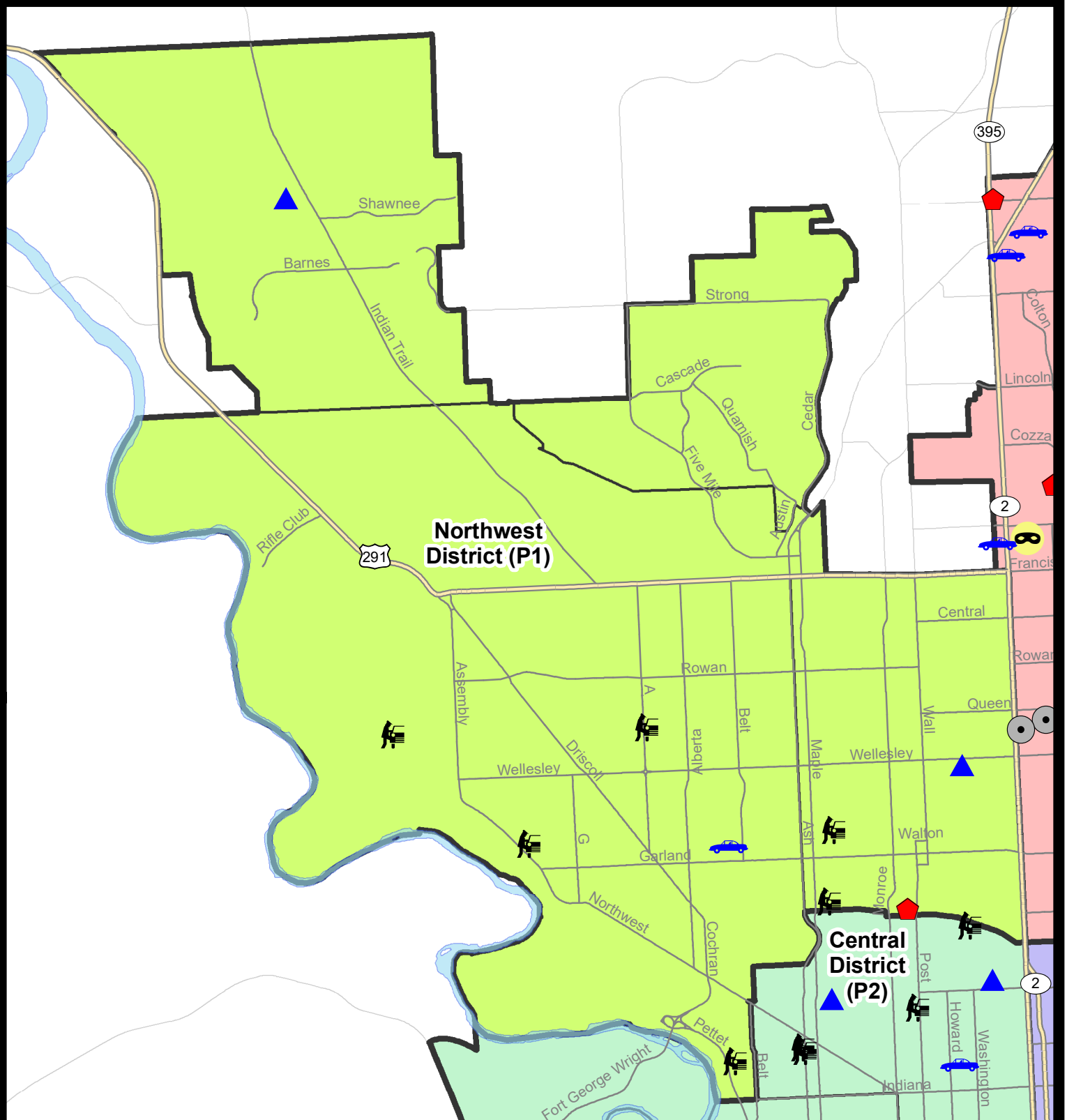


be found on WASPC & FBI websites once available.

~

~





**City of Spokane**  
**Northwest District (P1)**  
**Selected Crime Codes**  
**2020-01-19 to 2020-01-25**  
 Prepared By:  
**Crime Analysis Unit**  
**Spokane Police Department**

**Legend**

**NIBRS Events**


 Criminal Homicide	 Robbery Person	 Burglary Commercial
 Rape	 Aggravated Assault	 Vehicle Prowling
 Robbery Commercial	 Burglary Residential	 Vehicle Theft
	 Burglary Garage	 Arson




*Cases Represent LERMS Crime Codes  
 Points may indicate multiple events  
 Note: Veh Prowl is only Larceny displayed*


*For Additional Information on  
 Incidents pertaining to an  
 Area, Trend, or Pattern  
 Contact Information Analysis*

0 0.25 0.5 1 Miles





**THIS IS NOT A LEGAL DOCUMENT.**  
 The information shown on this map is compiled from various sources and is subject to constant revision. Information shown on this map should not be used to determine the location of facilities in relationship to property lines, section lines, streets, etc.



Sunday - Saturday

1/19/2020 TO 1/25/2020

NW - Northwest District (P1)



<b>A/C</b>	<b>Offense Statute</b>	<b>Address</b>	<b>Reported Date</b>	<b>Dist</b>
C	RAPE 3D		1/25/2020	P1
C	THEFT OF MOTOR VEHICLE	4403 W WINSTON CT 30	1/20/2020	P1
<b><u>SPA1BS</u></b>				
C	THEFT 3D SHOPLIFTING	1800 W FRANCIS AVE	1/23/2020	P1
<b><u>SPA1IT</u></b>				
C	BURGLARY 2D GARAGE	9800 N MOORE ST	1/19/2020	P1
<b><u>SPA1NH</u></b>				
C	BURGLARY 2D GARAGE	4600 N WASHINGTON ST	1/24/2020	P1
C	RESIDENTIAL BURGLARY	800 W CORA AVE	1/23/2020	P1
C	THEFT 2D FROM BUILDING	600 W GARLAND AVE	1/19/2020	P1
C	THEFT 3D ALL OTHER	4200 N DIVISION ST	1/20/2020	P1
C	THEFT 3D FROM BUILDING	1000 W DALKE AVE	1/23/2020	P1
C	THEFT 3D FROM BUILDING	800 W CORA AVE	1/23/2020	P1
C	THEFT 3D FROM MOTOR VEHICLE	1400 W GLASS AVE	1/19/2020	P1
C	THEFT 3D FROM MOTOR VEHICLE	4100 N CEDAR ST	1/25/2020	P1
C	THEFT 3D SHOPLIFTING	4600 N DIVISION ST	1/19/2020	P1
<b><u>SPA1NW</u></b>				
A	MAIL THEFT	5800 N CANNON ST	1/24/2020	P1
C	THEFT 1D FROM BUILDING	5000 N GREENWOOD BLVD	1/24/2020	P1
C	THEFT 2D FROM MOTOR VEHICLE	4900 W WELLESLEY AVE	1/19/2020	P1
C	THEFT 2D FROM MOTOR VEHICLE	2200 N HEMLOCK ST	1/21/2020	P1
C	THEFT 3D FROM MOTOR VEHICLE	2800 W QUEEN AVE	1/22/2020	P1
A	THEFT 3D FROM MOTOR VEHICLE	3800 W LACROSSE AVE	1/24/2020	P1
C	THEFT 3D SHOPLIFTING	4400 W WELLESLEY AVE	1/20/2020	P1
C	THEFT 3D SHOPLIFTING	2100 W NORTHWEST BLVD	1/25/2020	P1
C	THEFT OF MOTOR VEHICLE	2300 W WALTON AVE	1/24/2020	P1



POLICE SUMMARY - Ending: Saturday, January 25, 2020



## NW - North Central District (P2)

### Preliminary IBR Counts

NIBRS Categories (Part 1 Selected)		7 Day Comparison			28 Day Comparison			YTD Comparison		
		Current	Prior	Percent	Current	Prior	Percent	Current	Prior	Percent
<b>Violent</b>	Criminal Homicide	0	0		0	0		0	0	
	Rape	0	0		1	1	0.00%	1	4	-75.00%
	Robbery - Commercial	0	0		1	0		1	1	0.00%
	Robbery - Person	0	1	-100.00%	5	2	150.00%	3	4	-25.00%
	Aggravated Assault - Non DV	1	0		4	3	33.33%	4	7	-42.86%
	Aggravated Assault - DV	1	0		4	2	100.00%	4	4	0.00%
<b>Violent Total:</b>		2	1	100.00%	15	8	87.50%	13	20	-35.00%
<b>Property</b>	Burglary - Residential	3	3	0.00%	12	9	33.33%	11	10	10.00%
	Burglary Garage	2	1	100.00%	5	6	-16.67%	4	9	-55.56%
	Burglary Commercial	0	0		0	4	-100.00%	0	3	-100.00%
	Larceny	25	21	19.05%	86	95	-9.47%	79	91	-13.19%
	Vehicle Theft	2	8	-75.00%	16	14	14.29%	14	18	-22.22%
	Arson	0	0		0	0		0	1	-100.00%
<b>Property Total:</b>		32	33	-3.03%	119	128	-7.03%	108	132	-18.18%
<b>Preliminary Part 1 Crime Totals:</b>		34	34	0.00%	134	136	-1.47%	121	152	-20.39%
<b>Current 7 Day Period:</b>		1/19/2020 - 1/25/2020			<b>Prior 7 Day Period:</b>		1/12/2020 - 1/18/2020			
<b>Current 28 Day Period:</b>		12/29/2019 - 1/25/2020			<b>Prior 28 Day Period:</b>		12/1/2019 - 12/28/2019			
<b>Current YTD Day Period:</b>		1/1/2020 - 1/25/2020			<b>Prior YTD Period:</b>		1/1/2019 - 1/25/2019			

Prepared by SPD Crime Analysis Office - Monday, January 27, 2020

**NOTE:** SPD moved from UCR to the NIBRS reporting standard on 10/4/16 following the transition to a new RMS System. [Numbers on CompStat reports prior to this date should not be used as a comparison to those on this report.](#) Additional info on these reporting standards can be found on the FBI website: <https://ucr.fbi.gov/nibrs-overview>

This chart represents Preliminary counts of selected crime categories from Police Case Reports. Full statistical analysis to determine the confidence level of this data has not been performed. The % change columns on the preliminary counts differ from the percentage change on the NIBRS crime report, sometimes significantly. The CompStat report is designed for operational use and includes only selected NIBRS categories and coding less complex than full NIBRS rules. Official statistics for these and other NIBRS categories can



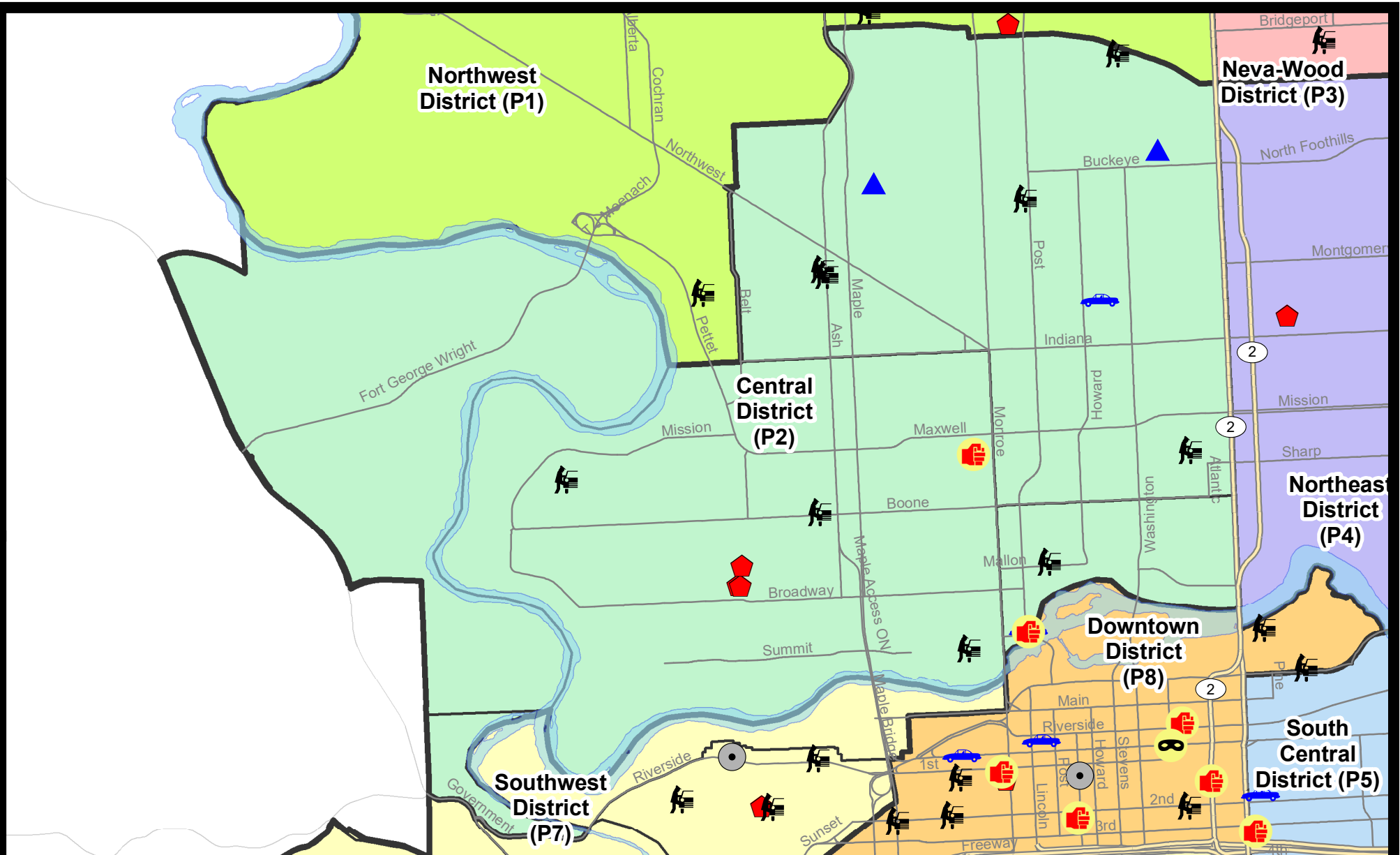
be found on WASPC & FBI websites once available.

u

u u







**City of Spokane**  
**Central District (P2)**  
**Selected Crime Types**  
**2020-01-19 to 2020-01-25**  
 Prepared By:  
 Crime Analysis Unit  
 Spokane Police Department

**Legend**

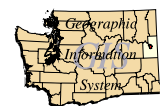

**NIBRS Events**

- |                   |                    |                      |                     |
|-------------------|--------------------|----------------------|---------------------|
| Criminal Homicide | Robbery Commercial | Aggravated Assault   | Burglary Commercial |
| Rape              | Robbery Person     | Burglary Residential | Vehicle Prowling    |
|                   |                    | Burglary Garage      | Vehicle Theft       |
|                   |                    |                      | Arson               |

Cases Represent LERMS Crime Codes  
 Points may indicate multiple events  
 Note: Veh Prowl is only Larceny category displayed



For Additional Information on Incidents  
 pertaining to an Area, Trend, or Pattern  
 Contact Information Analysis



**THIS IS NOT A LEGAL DOCUMENT:**  
 The information shown on this map is compiled  
 from various sources and is subject to constant  
 revision. Information shown on this map should  
 not be used to determine the location of facilities  
 in relationship to property lines, section lines,  
 streets, etc.



Sunday - Saturday

1/19/2020 TO 1/25/2020

NW - Central District (P2)



<b>A/C</b>	<b>Offense Statute</b>	<b>Address</b>	<b>Reported Date</b>	<b>Dist</b>
<b><u>SPA2EG</u></b>				
C	BURGLARY 2D GARAGE	200 W CLEVELAND AVE	1/19/2020	P2
A	BURGLARY 2D GARAGE	1400 W BUCKEYE AVE	1/22/2020	P2
C	THEFT 2D ALL OTHER	1000 W MANSFIELD AVE	1/19/2020	P2
C	THEFT 2D ALL OTHER	600 W AUGUSTA AVE	1/21/2020	P2
C	THEFT 2D FROM BUILDING	2200 N ASH ST	1/21/2020	P2
C	THEFT 2D FROM MOTOR VEHICLE	3200 N WASHINGTON ST	1/23/2020	P2
C	THEFT 2D FROM MOTOR VEHICLE	100 W SINTO AVE	1/24/2020	P2
C	THEFT 3D CITY SHOPLIFTING	1600 W NORTHWEST BLVD	1/25/2020	P1
C	THEFT 3D FROM MOTOR VEHICLE	2600 N POST ST	1/22/2020	P2
C	THEFT 3D FROM MOTOR VEHICLE	W MONTGOMERY AVE / N ASH ST	1/22/2020	P2
A	THEFT 3D FROM MOTOR VEHICLE	2300 N ASH ST	1/22/2020	P2
C	THEFT 3D SHOPLIFTING	1600 W NORTHWEST BLVD	1/25/2020	P1
C	THEFT 3D VEHICLE PARTS AND ACCESSORIES	2800 N ASH ST	1/21/2020	P2
C	THEFT 3D VEHICLE PARTS AND ACCESSORIES	100 W CLEVELAND AVE	1/21/2020	P2
C	THEFT OF MOTOR VEHICLE	500 W KNOX AVE	1/19/2020	P2
<b><u>SPA2RS</u></b>				
C	ASSAULT 2D	500 N LINCOLN ST	1/24/2020	P2
C	THEFT 3D FROM MOTOR VEHICLE	700 W MALLON AVE	1/25/2020	P2
C	THEFT 3D SHOPLIFTING	900 N DIVISION ST	1/24/2020	P2
C	THEFT OF MOTOR VEHICLE	500 N LINCOLN ST	1/24/2020	P2
<b><u>SPA2WC</u></b>				
C	ASSAULT 2D	1000 W SINTO AVE	1/21/2020	P1
C	MAIL THEFT	1100 W SPOFFORD AVE	1/20/2020	P2
C	RESIDENTIAL BURGLARY	2100 W DEAN AVE	1/21/2020	P2
C	RESIDENTIAL BURGLARY	2100 W MALLON AVE	1/23/2020	P2
C	RESIDENTIAL BURGLARY	2100 W MALLON AVE	1/24/2020	P2
C	THEFT 2D ALL OTHER	1400 W MISSION AVE	1/23/2020	P2
C	THEFT 2D FROM BUILDING	2100 W DEAN AVE	1/21/2020	P2
C	THEFT 2D FROM BUILDING	2100 W MALLON AVE	1/24/2020	P2
C	THEFT 2D FROM BUILDING	2600 W GARDNER AVE	1/24/2020	P2
C	THEFT 2D FROM BUILDING	2400 W MAXWELL AVE	1/25/2020	P2
C	THEFT 2D FROM MOTOR VEHICLE	W SUMMIT PKWY / N JEFFERSON LN	1/24/2020	P2
C	THEFT 3D CITY FROM MOTOR VEHICLE	1700 W BOONE AVE	1/22/2020	P1
C	THEFT 3D FROM MOTOR VEHICLE	2900 W SINTO AVE	1/20/2020	P2
C	THEFT 3D VEHICLE PARTS AND ACCESSORIES	1800 W BROADWAY AVE	1/19/2020	P2
<b><u>SPA2WH</u></b>				
C	MAIL THEFT	2800 W ELLIOTT DR	1/22/2020	P2

For protection of victim privacy, the entire address on sexual assault crimes has been redacted.



POLICE SUMMARY - Ending: Saturday, January 25, 2020



## NE - Neva-Wood District (P3)

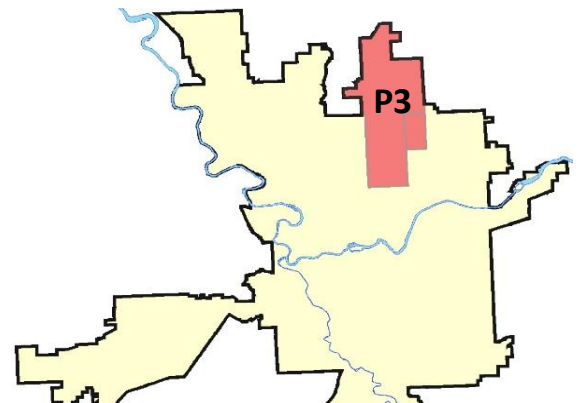
### Preliminary IBR Counts

NIBRS Categories (Part 1 Selected)		7 Day Comparison			28 Day Comparison			YTD Comparison		
		Current	Prior	Percent	Current	Prior	Percent	Current	Prior	Percent
<b>Violent</b>	Criminal Homicide	0	0		0	0		0	0	
	Rape	0	0		1	2	-50.00%	0	6	-100.00%
	Robbery - Commercial	1	1	0.00%	4	8	-50.00%	4	4	0.00%
	Robbery - Person	1	1	0.00%	2	1	100.00%	2	3	-33.33%
	Aggravated Assault - Non DV	1	1	0.00%	5	2	150.00%	5	6	-16.67%
	Aggravated Assault - DV	2	3	-33.33%	8	4	100.00%	7	5	40.00%
<b>Violent Total:</b>		5	6	-16.67%	20	17	17.65%	18	24	-25.00%
<b>Property</b>	Burglary - Residential	3	6	-50.00%	12	13	-7.69%	12	11	9.09%
	Burglary Garage	0	1	-100.00%	8	4	100.00%	5	12	-58.33%
	Burglary Commercial	2	1	100.00%	8	4	100.00%	6	3	100.00%
	Larceny	34	47	-27.66%	170	186	-8.60%	148	178	-16.85%
	Vehicle Theft	5	8	-37.50%	24	27	-11.11%	21	17	23.53%
	Arson	0	0		0	0		0	1	-100.00%
<b>Property Total:</b>		44	63	-30.16%	222	234	-5.13%	192	222	-13.51%
<b>Preliminary Part 1 Crime Totals:</b>		49	69	-28.99%	242	251	-3.59%	210	246	-14.63%
<b>Current 7 Day Period:</b>		1/19/2020 - 1/25/2020			<b>Prior 7 Day Period:</b>		1/12/2020 - 1/18/2020			
<b>Current 28 Day Period:</b>		12/29/2019 - 1/25/2020			<b>Prior 28 Day Period:</b>		12/1/2019 - 12/28/2019			
<b>Current YTD Day Period:</b>		1/1/2020 - 1/25/2020			<b>Prior YTD Period:</b>		1/1/2019 - 1/25/2019			

Prepared by SPD Crime Analysis Office - Monday, January 27, 2020

**NOTE:** SPD moved from UCR to the NIBRS reporting standard on 10/4/16 following the transition to a new RMS System. [Numbers on CompStat reports prior to this date should not be used as a comparison to those on this report.](#) Additional info on these reporting standards can be found on the FBI website: <https://ucr.fbi.gov/nibrs-overview>

This chart represents Preliminary counts of selected crime categories from Police Case Reports. Full statistical analysis to determine the confidence level of this data has not been performed. The % change columns on the preliminary counts differ from the percentage change on the NIBRS crime report, sometimes significantly. The CompStat report is designed for operational use and includes only selected NIBRS categories and coding less complex than full NIBRS rules. Official statistics for these and other NIBRS categories can

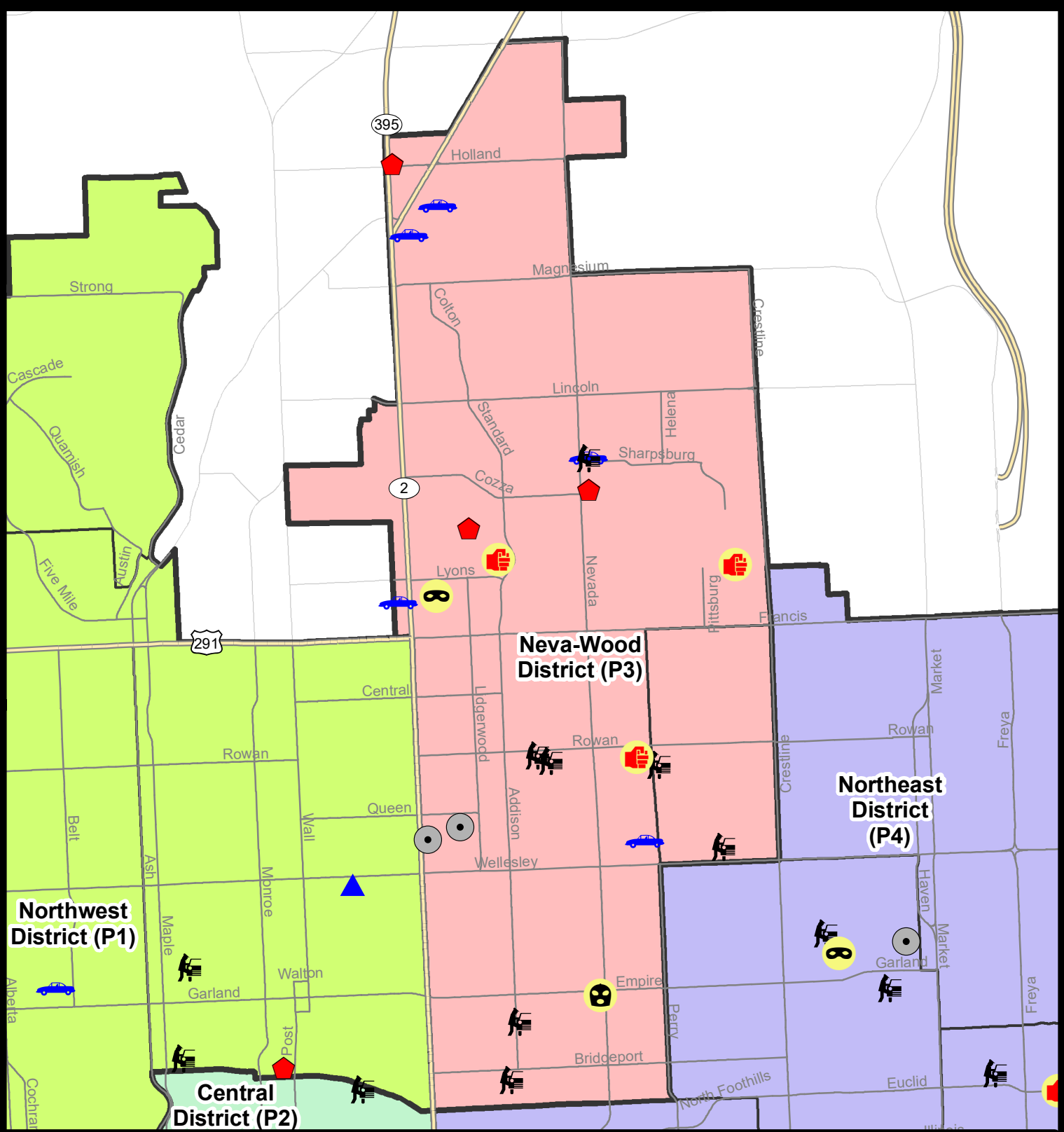


be found on WASPC & FBI websites once available.

~

WASPC





**City of Spokane**  
**Neva-Wood District (P3)**  
**Selected Crime Codes**  
**2020-01-19 to 2020-01-25**  
 Prepared By:  
**Crime Analysis Unit**  
**Spokane Police Department**

**Legend**

**NIBRS Events**

Criminal Homicide	Robbery Person	Burglary Commercial
Rape	Aggravated Assault	Vehicle Prowling
Robbery Commercial	Burglary Residential	Vehicle Theft
Burglary Garage	Arson	

*For Additional Information on Incidents pertaining to an Area, Trend, or Pattern Contact Information Analysis*

*Cases Represent LERMS Crime Codes*  
*Points may indicate multiple events*  
*Note: Veh Prowl is only Larceny displayed*

0 0.2 0.4 0.8 Miles

Geographic Information System

THIS IS NOT A LEGAL DOCUMENT:  
 The information shown on this map is compiled from various sources and is subject to constant revision. Information shown on this map should not be used to determine the location of facilities in relationship to property lines, section lines, streets, etc.

Sunday - Saturday

1/19/2020 TO 1/25/2020

NE - Neva-Wood District (P3)



A/C	Offense Statute	Address	Reported Date	Dist
<b>SPB3NL</b>				
C	ASSAULT 2D	1200 E NORTH AVE	1/20/2020	P4
C	ASSAULT 2D	6900 N WISCOMB ST	1/22/2020	P2
C	ASSAULT 4D WEAPON	1900 E LYONS AVE	1/20/2020	P4
C	BURGLARY 2D COMMERCIAL	4700 N DIVISION ST	1/20/2020	P4
C	BURGLARY 2D COMMERCIAL	4700 N DIVISION ST	1/24/2020	P2
C	RESIDENTIAL BURGLARY	7000 N COLTON ST	1/22/2020	P4
C	RESIDENTIAL BURGLARY	1000 E COZZA DR	1/23/2020	P3
C	RESIDENTIAL BURGLARY	9500 N DIVISION ST	1/23/2020	P1
C	ROBBERY 1D COMMERCIAL	900 E EMPIRE AVE	1/23/2020	P4
C	ROBBERY 1D PERSON	6600 N DIVISION ST	1/23/2020	P1
C	THEFT 1D FROM BUILDING	9500 N DIVISION ST	1/23/2020	P1
C	THEFT 2D FROM BUILDING	1300 E WABASH AVE	1/21/2020	P3
C	THEFT 2D FROM MOTOR VEHICLE	500 E KIERNAN AVE	1/21/2020	P3
C	THEFT 2D SHOPLIFTING	9600 N NEWPORT HWY	1/19/2020	P3
C	THEFT 2D SHOPLIFTING	4700 N DIVISION ST	1/20/2020	P3
C	THEFT 2D SHOPLIFTING	4700 N DIVISION ST	1/25/2020	P4
C	THEFT 3D CITY SHOPLIFTING	4700 N DIVISION ST	1/23/2020	P3
C	THEFT 3D CITY SHOPLIFTING	9200 N NEVADA ST	1/24/2020	P2
C	THEFT 3D FROM BUILDING	600 E MAGNESIUM RD	1/25/2020	P3
C	THEFT 3D FROM MOTOR VEHICLE	400 E LIBERTY AVE	1/19/2020	P3
A	THEFT 3D FROM MOTOR VEHICLE	1000 E SHARPSBURG AVE	1/23/2020	P3
C	THEFT 3D FROM MOTOR VEHICLE	700 E NORTH AVE	1/25/2020	P3
A	THEFT 3D FROM MOTOR VEHICLE	600 E NORTH AVE	1/25/2020	P3
A	THEFT 3D SHOPLIFTING	9200 N COLTON ST	1/19/2020	P3
C	THEFT 3D SHOPLIFTING	9100 N NEWPORT HWY	1/19/2020	P3
C	THEFT 3D SHOPLIFTING	7900 N DIVISION ST	1/20/2020	P3
C	THEFT 3D SHOPLIFTING	4700 N DIVISION ST	1/20/2020	P3
C	THEFT 3D SHOPLIFTING	4700 N DIVISION ST	1/20/2020	P3
C	THEFT 3D SHOPLIFTING	8700 N DIVISION ST	1/20/2020	P3
C	THEFT 3D SHOPLIFTING	4700 N DIVISION ST	1/20/2020	P3
C	THEFT 3D SHOPLIFTING	9700 N NEWPORT HWY	1/23/2020	P3
C	THEFT 3D SHOPLIFTING	0 E EMPIRE AVE	1/23/2020	P3
C	THEFT 3D SHOPLIFTING	0 E EMPIRE AVE	1/23/2020	P3
C	THEFT 3D SHOPLIFTING	9600 N NEWPORT HWY	1/24/2020	P3
C	THEFT 3D SHOPLIFTING	9200 N COLTON ST	1/24/2020	P3
C	THEFT 3D SHOPLIFTING	9600 N DIVISION ST	1/25/2020	P3
C	THEFT 3D SHOPLIFTING	4700 N DIVISION ST	1/25/2020	P2
C	THEFT 3D SHOPLIFTING	4700 N DIVISION ST	1/25/2020	P2

For protection of victim privacy, the entire address on sexual assault crimes has been redacted.





<b>A/C</b>	<b>Offense Statute</b>	<b>Address</b>	<b>Reported Date</b>	<b>Dist</b>
C	THEFT 3D SHOPLIFTING	7900 N DIVISION ST	1/25/2020	P3
C	THEFT OF MOTOR VEHICLE	9000 N DIVISION ST	1/20/2020	P4
A	THEFT OF MOTOR VEHICLE	1000 E SHARPSBURG AVE	1/23/2020	P3
C	THEFT OF MOTOR VEHICLE	1300 E WABASH AVE	1/23/2020	P4
C	THEFT OF MOTOR VEHICLE	0 W HOUSTON AVE	1/23/2020	P4
C	THEFT OF MOTOR VEHICLE	9100 N NEWPORT HWY	1/24/2020	P2
	THEFT-1D (All Other Thefts)	1300 E WABASH AVE	1/21/2020	P3

### **SPB3WH**

C	THEFT 2D FROM BUILDING	2000 E JOSEPH AVE	1/21/2020	P3
C	THEFT 2D FROM BUILDING	5400 N CRESTLINE ST	1/23/2020	P3
C	THEFT 3D FROM MOTOR VEHICLE	1700 E BROAD AVE	1/19/2020	P3
C	THEFT 3D FROM MOTOR VEHICLE	1400 E SANSON AVE	1/19/2020	P4



POLICE SUMMARY - Ending: Saturday, January 25, 2020



## NE - Northeast District (P4)

### Preliminary IBR Counts

NIBRS Categories (Part 1 Selected)		7 Day Comparison			28 Day Comparison			YTD Comparison		
		Current	Prior	Percent	Current	Prior	Percent	Current	Prior	Percent
<b>Violent</b>	Criminal Homicide	0	0		0	1	-100.00%	0	0	
	Rape	0	0		1	3	-66.67%	1	4	-75.00%
	Robbery - Commercial	0	0		0	5	-100.00%	0	0	
	Robbery - Person	1	2	-50.00%	4	3	33.33%	4	1	300.00%
	Aggravated Assault - Non DV	1	0		4	6	-33.33%	3	7	-57.14%
	Aggravated Assault - DV	0	3	-100.00%	3	4	-25.00%	3	1	200.00%
<b>Violent Total:</b>		2	5	-60.00%	12	22	-45.45%	11	13	-15.38%
<b>Property</b>	Burglary - Residential	3	0		9	14	-35.71%	7	9	-22.22%
	Burglary Garage	1	2	-50.00%	7	2	250.00%	4	3	33.33%
	Burglary Commercial	2	0		3	6	-50.00%	3	1	200.00%
	Larceny	29	24	20.83%	106	125	-15.20%	93	113	-17.70%
	Vehicle Theft	4	8	-50.00%	22	23	-4.35%	20	14	42.86%
	Arson	0	0		0	0		0	0	
<b>Property Total:</b>		39	34	14.71%	147	170	-13.53%	127	140	-9.29%
<b>Preliminary Part 1 Crime Totals:</b>		41	39	5.13%	159	192	-17.19%	138	153	-9.80%
<b>Current 7 Day Period:</b>		1/19/2020 - 1/25/2020			<b>Prior 7 Day Period:</b>		1/12/2020 - 1/18/2020			
<b>Current 28 Day Period:</b>		12/29/2019 - 1/25/2020			<b>Prior 28 Day Period:</b>		12/1/2019 - 12/28/2019			
<b>Current YTD Day Period:</b>		1/1/2020 - 1/25/2020			<b>Prior YTD Period:</b>		1/1/2019 - 1/25/2019			

Prepared by SPD Crime Analysis Office - Monday, January 27, 2020

**NOTE:** SPD moved from UCR to the NIBRS reporting standard on 10/4/16 following the transition to a new RMS System. [Numbers on CompStat reports prior to this date should not be used as a comparison to those on this report.](#) Additional info on these reporting standards can be found on the FBI website: <https://ucr.fbi.gov/nibrs-overview>

This chart represents Preliminary counts of selected crime categories from Police Case Reports. Full statistical analysis to determine the confidence level of this data has not been performed. The % change columns on the preliminary counts differ from the percentage change on the NIBRS crime report, sometimes significantly. The CompStat report is designed for operational use and includes only selected NIBRS categories and coding less complex than full NIBRS rules. Official statistics for these and other NIBRS categories can

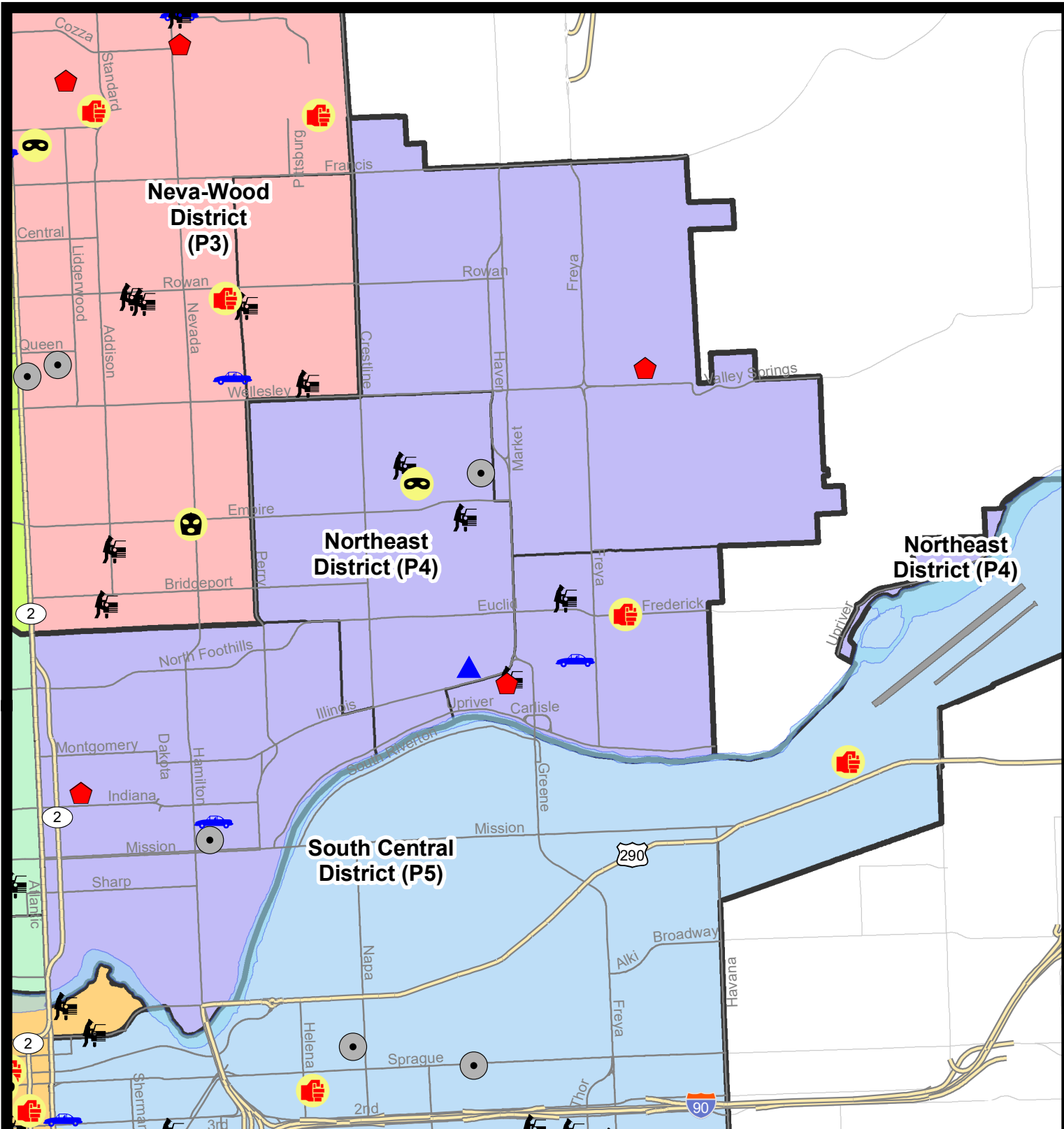


be found on WASPC & FBI websites once available.

~

u u





**City of Spokane**  
**Northeast District (P4)**  
**Selected Crime Codes**  
**2020-01-19 to 2020-01-25**  
 Prepared By:  
**Crime Analysis Unit**  
**Spokane Police Department**

**Legend**

**NIBRS Events**



Criminal Homicide



Rape



Robbery Commercial



Robbery Person



Aggravated Assault



Burglary Residential



Burglary Garage



Burglary Commercial



Vehicle Prowling



Vehicle Theft



Arson



Cases Represent LERMS Crime Codes  
 Points may indicate multiple events  
 Note: Veh Prowl is only Larceny displayed

For Additional Information on  
 Incidents pertaining to an  
 Area, Trend, or Pattern  
 Contact Information Analysis

0 0.2 0.4 0.8 Miles



**THIS IS NOT A LEGAL DOCUMENT.**  
 The information shown on this map is compiled  
 from various sources and is subject to constant  
 revision. Information shown on this map should  
 not be used to determine the location of facilities  
 in relationship to property lines, section lines,  
 streets, etc.

Sunday - Saturday

1/19/2020 TO 1/25/2020

NE - Northeast District (P4)



<b>A/C</b>	<b>Offense Statute</b>	<b>Address</b>	<b>Reported Date</b>	<b>Dist</b>
C	THEFT 2D FROM MOTOR VEHICLE	E WELLESLEY AVE / N FREYA ST	1/21/2020	P4
C	THEFT 2D VEHICLE PARTS AND ACCESSORIES	E WELLESLEY AVE / N FREYA ST	1/21/2020	P4
C	THEFT OF MOTOR VEHICLE	1718 E LINCOLN RD	1/20/2020	P4
C	THEFT OF MOTOR VEHICLE	2619 N MARKET ST	1/20/2020	P4
<b><u>SPB4BE</u></b>				
C	BURGLARY 2D COMMERCIAL	4100 N REGAL ST	1/21/2020	P4
C	BURGLARY 2D FENCED AREA	2800 E PROVIDENCE AVE	1/20/2020	P4
C	BURGLARY 2D GARAGE	2700 N NELSON ST	1/23/2020	P4
C	ROBBERY 1D PERSON	4000 N COOK ST	1/23/2020	P4
C	THEFT 3D FROM MOTOR VEHICLE	2800 E PROVIDENCE AVE	1/20/2020	P4
C	THEFT 3D FROM MOTOR VEHICLE	2300 E ROCKWELL AVE	1/21/2020	P4
C	THEFT 3D SHOPLIFTING	3900 N MARKET ST	1/19/2020	P4
C	THEFT 3D VEHICLE PARTS AND ACCESSORIES	3100 N CRESTLINE ST	1/23/2020	P4
C	THEFT 3D VEHICLE PARTS AND ACCESSORIES	2900 E HEROEY AVE	1/24/2020	P4
C	THEFT OF A FIREARM FROM BUILDING	4500 N REGAL ST	1/21/2020	P4
<b><u>SPB4HI</u></b>				
C	RESIDENTIAL BURGLARY	4800 N MYRTLE ST	1/19/2020	P4
C	THEFT 2D ALL OTHER	3000 E ROWAN AVE	1/20/2020	P4
C	THEFT 2D FROM BUILDING	4800 N MYRTLE ST	1/19/2020	P4
C	THEFT 3D FROM BUILDING	4900 N FLORIDA ST	1/25/2020	P4
<b><u>SPB4LO</u></b>				
C	BURGLARY 2D COMMERCIAL	900 E MISSION AVE	1/22/2020	P4
C	RESIDENTIAL BURGLARY	200 E BALDWIN AVE	1/19/2020	P2
C	THEFT 2D ALL OTHER	600 E CARLISLE AVE	1/20/2020	P4
C	THEFT 2D ALL OTHER	0 E MONTGOMERY AVE	1/23/2020	P4
C	THEFT 3D ALL OTHER	200 E NORA AVE	1/20/2020	P4
C	THEFT 3D ALL OTHER	300 E BALDWIN AVE	1/21/2020	P4
C	THEFT 3D ALL OTHER	2400 N DAKOTA ST	1/21/2020	P4
C	THEFT 3D CITY SHOPLIFTING	900 E MISSION AVE	1/22/2020	P3
C	THEFT 3D FROM BUILDING	200 E NORA AVE	1/19/2020	P4
C	THEFT 3D FROM BUILDING	1500 E ILLINOIS AVE	1/24/2020	P4
A	THEFT 3D SHOPLIFTING	200 E NORTH FOOTHILLS DR	1/23/2020	P4
C	THEFT 3D SHOPLIFTING	1700 N DIVISION ST	1/24/2020	P4
C	THEFT 3D VEHICLE PARTS AND ACCESSORIES	700 E NORA AVE	1/21/2020	P4
C	THEFT 3D VEHICLE PARTS AND ACCESSORIES	400 E AUGUSTA AVE	1/25/2020	P4
C	THEFT OF MOTOR VEHICLE	900 E NORA AVE	1/25/2020	P2
C	THEFT-CITY (Shoplifting)	2400 N DIVISION ST	1/22/2020	

For protection of victim privacy, the entire address on sexual assault crimes has been redacted.



<b><u>A/C</u></b>	<b><u>Offense Statute</u></b>	<b><u>Address</u></b>	<b><u>Reported Date</u></b>	<b><u>Dist</u></b>
C	THEFT-CITY (Shoplifting)	2400 N DIVISION ST	1/23/2020	
<b><u>SPB4MI</u></b>				
C	ASSAULT 1D	N REBECCA ST / E FREDERICK AVE	1/25/2020	P4
C	RESIDENTIAL BURGLARY	2600 N MARKET ST	1/21/2020	P4
C	THEFT 3D CITY FROM BUILDING	2600 N MARKET ST	1/21/2020	P4
C	THEFT 3D CITY FROM MOTOR VEHICLE	2600 N MARKET ST	1/20/2020	P4
C	THEFT 3D FROM MOTOR VEHICLE	3400 E LIBERTY AVE	1/19/2020	P4
C	THEFT OF MOTOR VEHICLE	3400 E GRACE AVE	1/19/2020	P4





# SPOKANE POLICE DEPARTMENT



## **SOUTH** **Police Service Area**

### PSA Commander

**Captain Tracie Meidl**

**South Central District (P5)**

**Southeast District (P6)**

**Southwest District (P7)**



POLICE SUMMARY - Ending: Saturday, January 25, 2020

## ***SOUTH PRECINCT (P5, P6, and P7)***



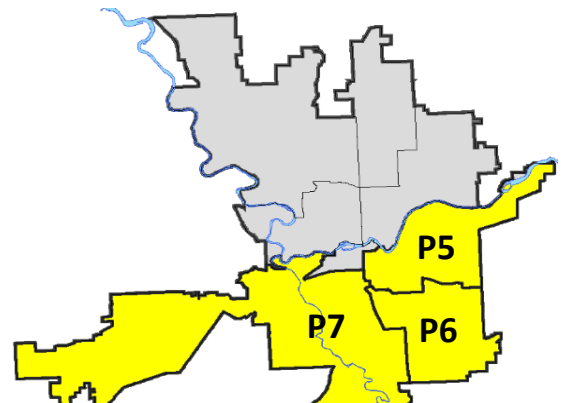
### Preliminary IBR Counts

NIBRS Categories (Part 1 Selected)		7 Day Comparison			28 Day Comparison			YTD Comparison		
		Current	Prior	Percent	Current	Prior	Percent	Current	Prior	Percent
<b>Violent</b>	Criminal Homicide	0	0		0	0		0	1	-100.00%
	Rape	1	2	-50.00%	7	1	600.00%	7	3	133.33%
	Robbery - Commercial	1	0		1	2	-50.00%	1	1	0.00%
	Robbery - Person	2	1	100.00%	3	4	-25.00%	3	3	0.00%
	Aggravated Assault - Non DV	4	2	100.00%	11	9	22.22%	11	13	-15.38%
	Aggravated Assault - DV	4	3	33.33%	15	11	36.36%	14	12	16.67%
<b>Violent Total:</b>		12	8	50.00%	37	27	37.04%	36	33	9.09%
<b>Property</b>	Burglary - Residential	5	4	25.00%	27	12	125.00%	25	26	-3.85%
	Burglary Garage	4	4	0.00%	13	5	160.00%	11	15	-26.67%
	Burglary Commercial	5	2	150.00%	12	21	-42.86%	11	9	22.22%
	Larceny	66	36	83.33%	198	236	-16.10%	181	156	16.03%
	Vehicle Theft	6	10	-40.00%	40	31	29.03%	35	24	45.83%
	Arson	0	0		1	1	0.00%	0	0	
<b>Property Total:</b>		86	56	53.57%	291	306	-4.90%	263	230	14.35%
<b>Preliminary Part 1 Crime Totals:</b>		98	64	53.13%	328	333	-1.50%	299	263	13.69%
<b>Current 7 Day Period:</b>		1/19/2020 - 1/25/2020			<b>Prior 7 Day Period:</b>		1/12/2020 - 1/18/2020			
<b>Current 28 Day Period:</b>		12/29/2019 - 1/25/2020			<b>Prior 28 Day Period:</b>		12/1/2019 - 12/28/2019			
<b>Current YTD Day Period:</b>		1/1/2020 - 1/25/2020			<b>Prior YTD Period:</b>		1/1/2019 - 1/25/2019			

Prepared by SPD Crime Analysis Office - Monday, January 27, 2020

**NOTE:** SPD moved from UCR to the NIBRS reporting standard on 10/4/16 following the transition to a new RMS System. [Numbers on CompStat reports prior to this date should not be used as a comparison to those on this report.](#) Additional info on these reporting standards can be found on the FBI website: <https://ucr.fbi.gov/nibrs-overview>

This chart represents Preliminary counts of selected crime categories from Police Case Reports. Full statistical analysis to determine the confidence level of this data has not been performed. The % change columns on the preliminary counts differ from the percentage change on the NIBRS crime report, sometimes significantly. The CompStat report is designed for operational use and includes only selected NIBRS categories and coding less complex than full NIBRS rules. Official statistics for these and other NIBRS categories can



be found on WASPC & FBI websites once available.

u

- -



POLICE SUMMARY - Ending: Saturday, January 25, 2020



## SE - South Central District (P5)

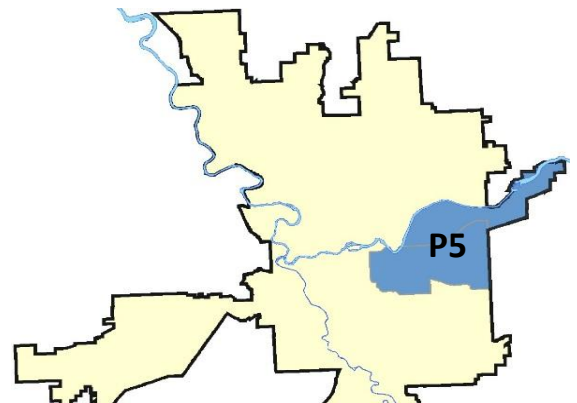
### Preliminary IBR Counts

NIBRS Categories (Part 1 Selected)		7 Day Comparison			28 Day Comparison			YTD Comparison		
		Current	Prior	Percent	Current	Prior	Percent	Current	Prior	Percent
<b>Violent</b>	Criminal Homicide	0	0		0	0		0	1	-100.00%
	Rape	0	1	-100.00%	1	1	0.00%	1	1	0.00%
	Robbery - Commercial	0	0		0	0		0	1	-100.00%
	Robbery - Person	0	0		0	2	-100.00%	0	1	-100.00%
	Aggravated Assault - Non DV	2	0		7	3	133.33%	7	4	75.00%
	Aggravated Assault - DV	2	1	100.00%	7	3	133.33%	7	4	75.00%
<b>Violent Total:</b>		4	2	100.00%	15	9	66.67%	15	12	25.00%
<b>Property</b>	Burglary - Residential	1	2	-50.00%	10	4	150.00%	9	7	28.57%
	Burglary Garage	0	3	-100.00%	4	1	300.00%	3	1	200.00%
	Burglary Commercial	2	0		5	11	-54.55%	4	5	-20.00%
	Larceny	19	11	72.73%	76	79	-3.80%	65	51	27.45%
	Vehicle Theft	2	5	-60.00%	12	11	9.09%	12	11	9.09%
	Arson	0	0		1	0		0	0	
<b>Property Total:</b>		24	21	14.29%	108	106	1.89%	93	75	24.00%
<b>Preliminary Part 1 Crime Totals:</b>		28	23	21.74%	123	115	6.96%	108	87	24.14%
<b>Current 7 Day Period:</b>		1/19/2020 - 1/25/2020			<b>Prior 7 Day Period:</b>		1/12/2020 - 1/18/2020			
<b>Current 28 Day Period:</b>		12/29/2019 - 1/25/2020			<b>Prior 28 Day Period:</b>		12/1/2019 - 12/28/2019			
<b>Current YTD Day Period:</b>		1/1/2020 - 1/25/2020			<b>Prior YTD Period:</b>		1/1/2019 - 1/25/2019			

Prepared by SPD Crime Analysis Office - Monday, January 27, 2020

**NOTE:** SPD moved from UCR to the NIBRS reporting standard on 10/4/16 following the transition to a new RMS System. [Numbers on CompStat reports prior to this date should not be used as a comparison to those on this report.](#) Additional info on these reporting standards can be found on the FBI website: <https://ucr.fbi.gov/nibrs-overview>

This chart represents Preliminary counts of selected crime categories from Police Case Reports. Full statistical analysis to determine the confidence level of this data has not been performed. The % change columns on the preliminary counts differ from the percentage change on the NIBRS crime report, sometimes significantly. The CompStat report is designed for operational use and includes only selected NIBRS categories and coding less complex than full NIBRS rules. Official statistics for these and other NIBRS categories can

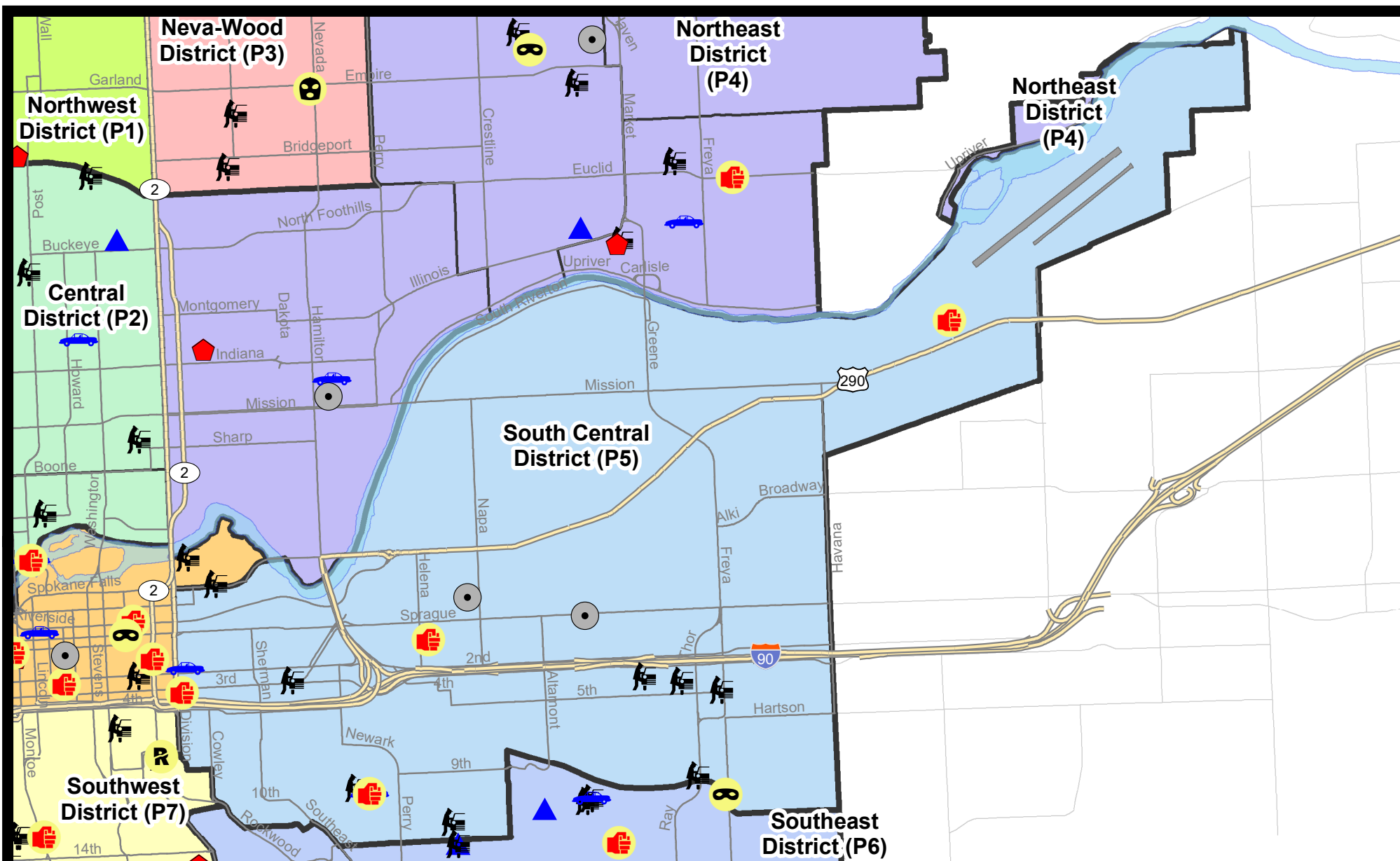


be found on WASPC & FBI websites once available.

u

u u





**City of Spokane**  
**South Central District (P5)**  
**Selected**  
**Crime Types**  
**2020-01-19 to 2020-01-25**

Prepared By:  
**Crime Analysis Unit**  
**Spokane Police Department**

**Legend**

**NIBRS Events**



Criminal Homicide



Rape



Robbery Commercial



Robbery Person



Aggravated Assault



Burglary Residential



Burglary Garage



Burglary Commercial



Vehicle Prowling



Vehicle Theft



Arson

Cases Represent LERMS Crime Codes

Points may indicate multiple events

Note: Veh Prowl is only Larceny category displayed



For Additional Information on Incidents  
 pertaining to an Area, Trend, or Pattern  
 Contact Information Analysis

0 0.2 0.4 0.6 0.8 1 Miles



**THIS IS NOT A LEGAL DOCUMENT:**  
 The information shown on this map is compiled  
 from various sources and is subject to constant  
 revision. Information shown on this map should  
 not be used to determine the location of facilities  
 in relationship to property lines, section lines,  
 streets, etc.

Sunday - Saturday

1/19/2020 TO 1/25/2020

SE - South Central District (P5)



<b>A/C</b>	<b>Offense Statute</b>	<b>Address</b>	<b>Reported Date</b>	<b>Dist</b>
<b><u>SPC5EC</u></b>				
C	ASSAULT 2D	1100 E 10TH AVE	1/19/2020	P5
C	ASSAULT 2D	0 E 3RD AVE	1/23/2020	P5
C	BURGLARY 2D COMMERCIAL	2600 E SPRAGUE AVE	1/21/2020	P6
C	BURGLARY 2D COMMERCIAL	100 N MAGNOLIA ST	1/24/2020	P6
C	HARASSMENT FELONY WEAPON INVOLVED	1600 E 1ST AVE	1/22/2020	P6
C	MAIL THEFT	200 E 2ND AVE	1/22/2020	P5
C	RESIDENTIAL BURGLARY	1600 E 1ST AVE	1/22/2020	P6
C	THEFT 1D ALL OTHER	3800 E BOONE AVE	1/22/2020	P6
C	THEFT 2D ALL OTHER	300 S THOR ST	1/22/2020	P5
C	THEFT 2D FROM BUILDING	200 N DIVISION ST	1/19/2020	P5
C	THEFT 2D FROM BUILDING	200 E 2ND AVE	1/24/2020	P5
C	THEFT 2D FROM BUILDING	800 S PERRY ST	1/25/2020	P5
C	THEFT 2D FROM BUILDING	E 7TH AVE / S SHERMAN ST	1/25/2020	P5
C	THEFT 3D CITY FROM BUILDING	200 E 2ND AVE	1/23/2020	P8
C	THEFT 3D FROM BUILDING	200 E 2ND AVE	1/19/2020	P5
C	THEFT 3D FROM BUILDING	100 N MAGNOLIA ST	1/24/2020	P6
A	THEFT 3D FROM MOTOR VEHICLE	400 S FREYA ST	1/19/2020	P5
C	THEFT 3D FROM MOTOR VEHICLE	1200 S PITTSBURG ST	1/21/2020	P5
C	THEFT 3D FROM MOTOR VEHICLE	700 E 3RD AVE	1/21/2020	P5
A	THEFT 3D FROM MOTOR VEHICLE	300 S FISKE ST	1/23/2020	P5
C	THEFT 3D FROM MOTOR VEHICLE	3300 E HILLS CT	1/24/2020	P5
C	THEFT 3D FROM MOTOR VEHICLE	1000 E 10TH AVE	1/24/2020	P5
C	THEFT 3D FROM MOTOR VEHICLE	400 S THOR ST	1/24/2020	P5
C	THEFT 3D VEHICLE PARTS AND ACCESSORIES	700 E 3RD AVE	1/21/2020	P5
C	THEFT OF MOTOR VEHICLE	1100 E 10TH AVE	1/19/2020	P5
C	THEFT OF MOTOR VEHICLE	100 S DIVISION ST	1/24/2020	P8
<b><u>SPC5GP</u></b>				
C	ASSAULT 2D	5100 E UNION AVE	1/24/2020	P5
C	THEFT 3D ALL OTHER	1800 E CATALDO AVE	1/21/2020	P5





POLICE SUMMARY - Ending: Saturday, January 25, 2020



## SE - Southeast District (P6)

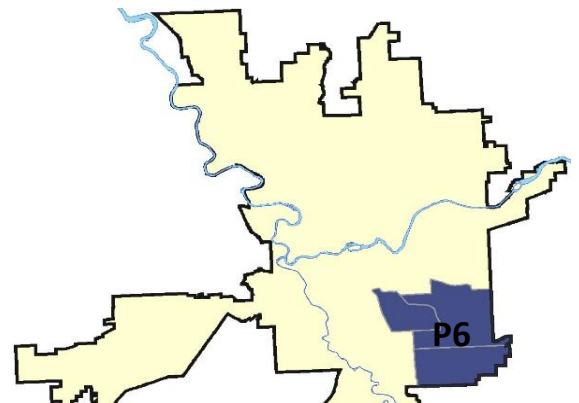
### Preliminary IBR Counts

NIBRS Categories (Part 1 Selected)		7 Day Comparison			28 Day Comparison			YTD Comparison		
		Current	Prior	Percent	Current	Prior	Percent	Current	Prior	Percent
<b>Violent</b>	Criminal Homicide	0	0		0	0		0	0	
	Rape	0	0		2	0		2	0	
	Robbery - Commercial	1	0		1	1	0.00%	1	0	
	Robbery - Person	2	0		2	0		2	0	
	Aggravated Assault - Non DV	0	1	-100.00%	1	2	-50.00%	1	2	-50.00%
	Aggravated Assault - DV	1	1	0.00%	5	2	150.00%	4	3	33.33%
<b>Violent Total:</b>		4	2	100.00%	11	5	120.00%	10	5	100.00%
<b>Property</b>	Burglary - Residential	1	0		5	4	25.00%	5	4	25.00%
	Burglary Garage	3	0		3	2	50.00%	3	5	-40.00%
	Burglary Commercial	0	0		0	3	-100.00%	0	2	-100.00%
	Larceny	14	4	250.00%	36	52	-30.77%	33	45	-26.67%
	Vehicle Theft	1	2	-50.00%	10	4	150.00%	8	4	100.00%
	Arson	0	0		0	0		0	0	
<b>Property Total:</b>		19	6	216.67%	54	65	-16.92%	49	60	-18.33%
<b>Preliminary Part 1 Crime Totals:</b>		23	8	187.50%	65	70	-7.14%	59	65	-9.23%
<b>Current 7 Day Period:</b>		1/19/2020 - 1/25/2020			<b>Prior 7 Day Period:</b>		1/12/2020 - 1/18/2020			
<b>Current 28 Day Period:</b>		12/29/2019 - 1/25/2020			<b>Prior 28 Day Period:</b>		12/1/2019 - 12/28/2019			
<b>Current YTD Day Period:</b>		1/1/2020 - 1/25/2020			<b>Prior YTD Period:</b>		1/1/2019 - 1/25/2019			

Prepared by SPD Crime Analysis Office - Monday, January 27, 2020

**NOTE:** SPD moved from UCR to the NIBRS reporting standard on 10/4/16 following the transition to a new RMS System. [Numbers on CompStat reports prior to this date should not be used as a comparison to those on this report.](#) Additional info on these reporting standards can be found on the FBI website: <https://ucr.fbi.gov/nibrs-overview>

This chart represents Preliminary counts of selected crime categories from Police Case Reports. Full statistical analysis to determine the confidence level of this data has not been performed. The % change columns on the preliminary counts differ from the percentage change on the NIBRS crime report, sometimes significantly. The CompStat report is designed for operational use and includes only selected NIBRS categories and coding less complex than full NIBRS rules. Official statistics for these and other NIBRS categories can

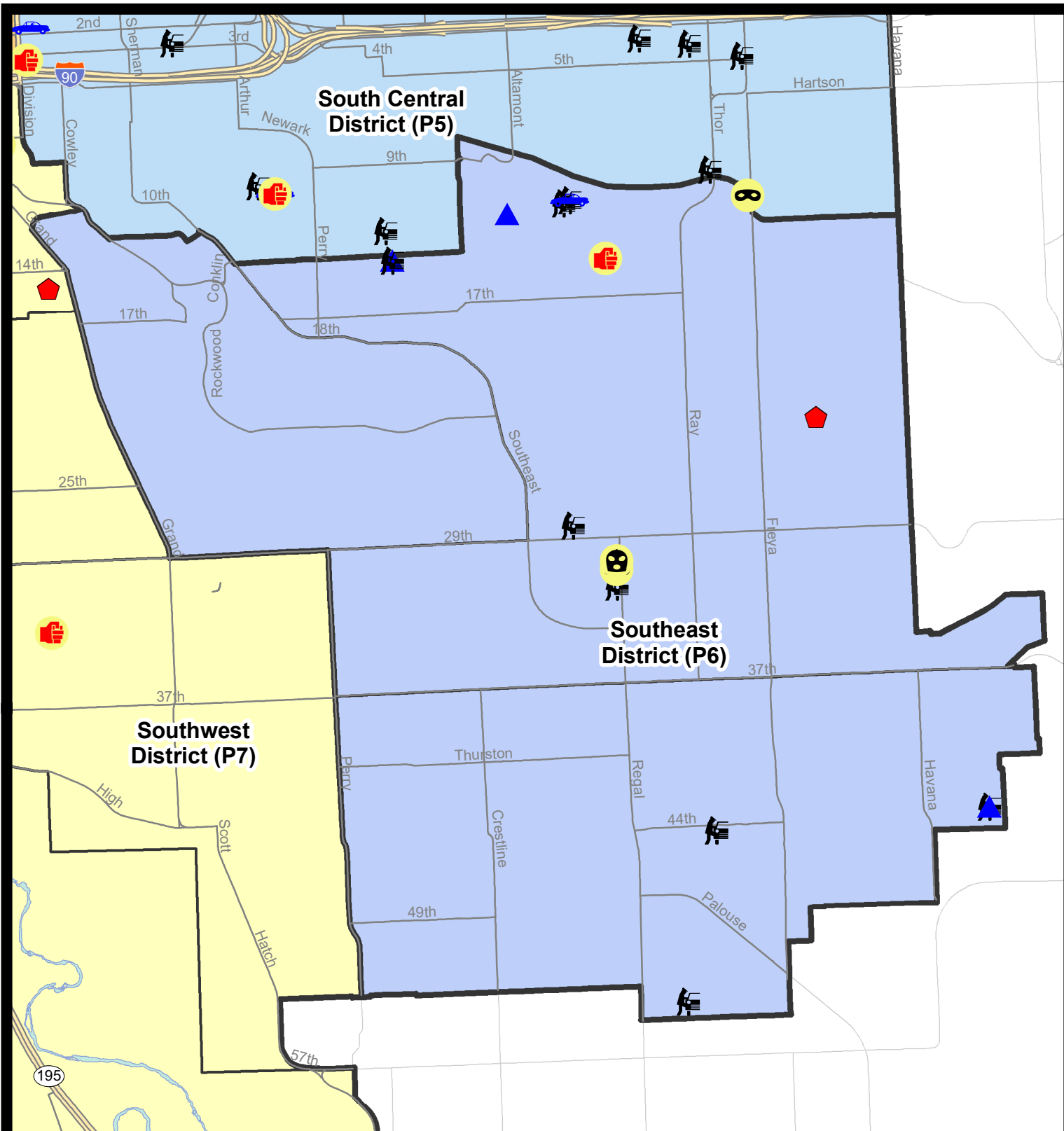


be found on WASPC & FBI websites once available.

~

~ ~





**City of Spokane**  
**Southeast District (P6)**  
**Selected Crime Codes**  
**2020-01-19 to 2020-01-25**

Prepared By:  
**Crime Analysis Unit**  
**Spokane Police Department**

**Legend**

Criminal Homicide	Robbery Person	Burglary Commercial
Rape	Aggravated Assault	Vehicle Prowling
Robbery Commercial	Burglary Residential	Vehicle Theft
	Burglary Garage	Arson

*Cases Represent LERMS Crime Codes  
Points may indicate multiple events  
Note: Veh Prowl is only Larceny displayed*

0 0.15 0.3 0.6 Miles

**Geographic Information System**

**SPokane Police Department**

THIS IS NOT A LEGAL DOCUMENT:  
The information shown on this map is compiled from various sources and is subject to constant revision. Information shown on this map should not be used to determine the location of facilities in relationship to property lines, section lines, streets, etc.

*For Additional Information on Incidents pertaining to an Area, Trend, or Pattern Contact Information Analysis*

Sunday - Saturday

1/19/2020 TO 1/25/2020

SE - Southeast District (P6)



<b>A/C</b>	<b>Offense Statute</b>	<b>Address</b>	<b>Reported Date</b>	<b>Dist</b>
<b><u>SPC6LH</u></b>				
C	ASSAULT 2D	1400 S REGAL ST	1/22/2020	P6
C	BURGLARY 1D FROM RESIDENCE	3900 E 23RD AVE	1/20/2020	P6
C	BURGLARY 2D GARAGE	1700 E 14TH AVE	1/21/2020	P6
C	BURGLARY 2D GARAGE	2300 E SOUTH ALTAMONT BLVD	1/22/2020	P6
C	ROBBERY 1D COMMERCIAL	2800 E 30TH AVE	1/20/2020	P6
A	ROBBERY 2D PERSON	1100 S FREYA ST	1/21/2020	P6
C	ROBBERY 2D PERSON	3000 S REGAL ST	1/21/2020	P6
C	THEFT 2D ALL OTHER	2500 E 29TH AVE	1/20/2020	P6
C	THEFT 2D FROM BUILDING	2900 S WATERFORD DR	1/19/2020	P6
C	THEFT 2D FROM MOTOR VEHICLE	2600 E NORTH ALTAMONT BLVD	1/21/2020	P6
C	THEFT 3D ALL OTHER	3100 S MT VERNON ST	1/20/2020	P6
C	THEFT 3D FROM BUILDING	3200 E 33RD AVE	1/20/2020	P6
C	THEFT 3D FROM BUILDING	4200 E 26TH AVE	1/23/2020	P6
C	THEFT 3D FROM MOTOR VEHICLE	1700 E 14TH AVE	1/21/2020	P6
C	THEFT 3D FROM MOTOR VEHICLE	2600 E NORTH ALTAMONT BLVD	1/21/2020	P6
C	THEFT 3D FROM MOTOR VEHICLE	3100 S REGAL ST	1/22/2020	P6
C	THEFT 3D FROM MOTOR VEHICLE	2600 E 29TH AVE	1/25/2020	P6
C	THEFT OF MOTOR VEHICLE	2600 E NORTH ALTAMONT BLVD	1/21/2020	P6
<b><u>SPC6SG</u></b>				
C	BURGLARY 2D GARAGE	4600 E ECHO GLEN DR	1/23/2020	P6
C	THEFT 2D FROM MOTOR VEHICLE	3200 E 44TH AVE	1/24/2020	P6
C	THEFT 3D FROM MOTOR VEHICLE	3200 E 44TH AVE	1/20/2020	P6
C	THEFT 3D FROM MOTOR VEHICLE	4600 E ECHO GLEN DR	1/23/2020	P6
C	THEFT 3D FROM MOTOR VEHICLE	3200 E 55TH AVE	1/24/2020	P6



POLICE SUMMARY - Ending: Saturday, January 25, 2020



## SW - Southwest District (P7)

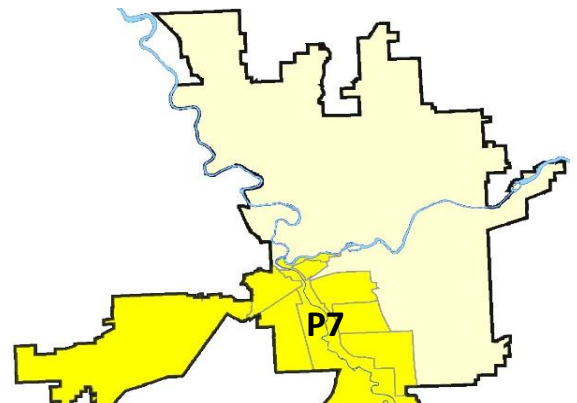
### Preliminary IBR Counts

NIBRS Categories (Part 1 Selected)		7 Day Comparison			28 Day Comparison			YTD Comparison		
		Current	Prior	Percent	Current	Prior	Percent	Current	Prior	Percent
<b>Violent</b>	Criminal Homicide	0	0		0	0		0	0	
	Rape	1	1	0.00%	4	0		4	2	100.00%
	Robbery - Commercial	0	0		0	1	-100.00%	0	0	
	Robbery - Person	0	1	-100.00%	1	2	-50.00%	1	2	-50.00%
	Aggravated Assault - Non DV	2	1	100.00%	3	4	-25.00%	3	7	-57.14%
	Aggravated Assault - DV	1	1	0.00%	3	6	-50.00%	3	5	-40.00%
<b>Violent Total:</b>		4	4	0.00%	11	13	-15.38%	11	16	-31.25%
<b>Property</b>	Burglary - Residential	3	2	50.00%	12	4	200.00%	11	15	-26.67%
	Burglary Garage	1	1	0.00%	6	2	200.00%	5	9	-44.44%
	Burglary Commercial	3	2	50.00%	7	7	0.00%	7	2	250.00%
	Larceny	33	21	57.14%	86	105	-18.10%	83	60	38.33%
	Vehicle Theft	3	3	0.00%	18	16	12.50%	15	9	66.67%
	Arson	0	0		0	1	-100.00%	0	0	
<b>Property Total:</b>		43	29	48.28%	129	135	-4.44%	121	95	27.37%
<b>Preliminary Part 1 Crime Totals:</b>		47	33	42.42%	140	148	-5.41%	132	111	18.92%
<b>Current 7 Day Period:</b>		1/19/2020 - 1/25/2020			<b>Prior 7 Day Period:</b>		1/12/2020 - 1/18/2020			
<b>Current 28 Day Period:</b>		12/29/2019 - 1/25/2020			<b>Prior 28 Day Period:</b>		12/1/2019 - 12/28/2019			
<b>Current YTD Day Period:</b>		1/1/2020 - 1/25/2020			<b>Prior YTD Period:</b>		1/1/2019 - 1/25/2019			

Prepared by SPD Crime Analysis Office - Monday, January 27, 2020

**NOTE:** SPD moved from UCR to the NIBRS reporting standard on 10/4/16 following the transition to a new RMS System. [Numbers on CompStat reports prior to this date should not be used as a comparison to those on this report.](#) Additional info on these reporting standards can be found on the FBI website: <https://ucr.fbi.gov/nibrs-overview>

This chart represents Preliminary counts of selected crime categories from Police Case Reports. Full statistical analysis to determine the confidence level of this data has not been performed. The % change columns on the preliminary counts differ from the percentage change on the NIBRS crime report, sometimes significantly. The CompStat report is designed for operational use and includes only selected NIBRS categories and coding less complex than full NIBRS rules. Official statistics for these and other NIBRS categories can



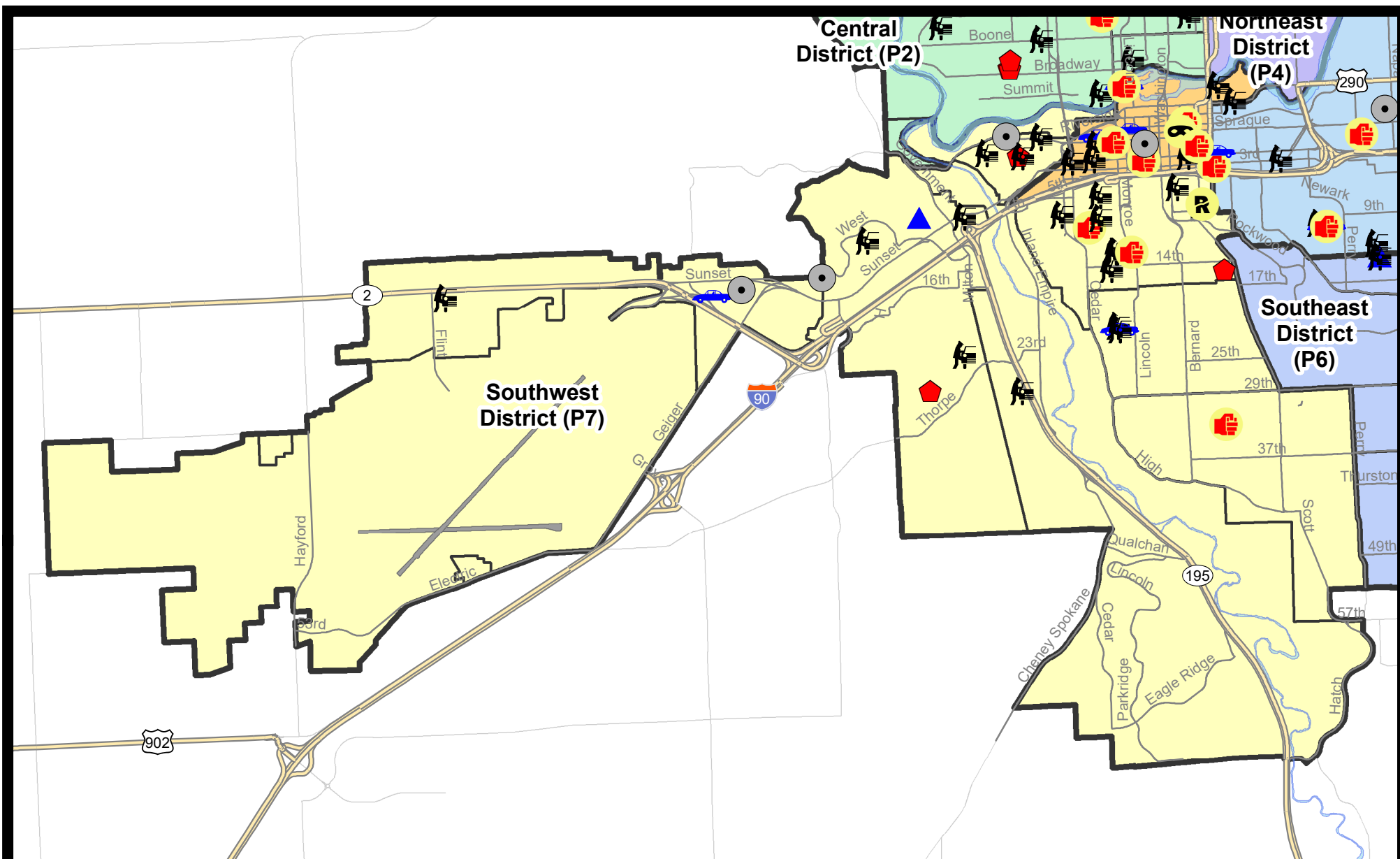
be found on WASPC & FBI websites once available.

u

u u







**City of Spokane**  
**Southwest District (P7)**  
**Selected**  
**Crime Types**  
**2020-01-19 to 2020-01-25**  
 Prepared By:  
 Crime Analysis Unit  
 Spokane Police Department

#### Legend

##### NIBRS Events



Robbery Commercial

Robbery Person

Aggravated Assault

Burglary Residential

Burglary Garage

Burglary Commercial

Vehicle Prowling

Vehicle Theft

Arson

Cases Represent LERMS Crime Codes  
 Points may indicate multiple events  
 Note: Veh Prowl is only Larceny category displayed



For Additional Information on Incidents  
 pertaining to an Area, Trend, or Pattern  
 Contact Information Analysis

0 0.2 0.4 0.6 0.8 1 1.2 1.4 1.6 Miles



**THIS IS NOT A LEGAL DOCUMENT:**  
 The information shown on this map is compiled  
 from various sources and is subject to constant  
 revision. Information shown on this map should  
 not be used to determine the location of facilities  
 in relationship to property lines, section lines,  
 streets, etc.



Sunday - Saturday

1/19/2020 TO 1/25/2020

SE - Southwest District (P7)



<b>A/C</b>	<b>Offense Statute</b>	<b>Address</b>	<b>Reported Date</b>	<b>Dist</b>
C	THEFT OF MOTOR VEHICLE	1324 W 5TH AVE	1/20/2020	P7
<b><u>SPD7BA</u></b>				
C	BURGLARY 2D COMMERCIAL	2100 W RIVERSIDE AVE	1/23/2020	P7
C	RESIDENTIAL BURGLARY	2000 W PACIFIC AVE	1/19/2020	P7
C	THEFT 2D VEHICLE PARTS AND ACCESSORIES	2200 W PACIFIC AVE	1/19/2020	P7
C	THEFT 3D ALL OTHER	2100 W 2ND AVE	1/19/2020	P7
C	THEFT 3D ALL OTHER	2300 W 3RD AVE	1/24/2020	P7
C	THEFT 3D FROM BUILDING	1900 W SUNSET BLVD	1/20/2020	P7
A	THEFT 3D FROM MOTOR VEHICLE	1800 W RIVERSIDE AVE	1/21/2020	P7
C	THEFT 3D FROM MOTOR VEHICLE	2000 W PACIFIC AVE	1/23/2020	P7
A	THEFT 3D FROM MOTOR VEHICLE	2400 W PACIFIC AVE	1/25/2020	P7
<b><u>SPD7CH</u></b>				
C	ASSAULT 2D	1200 S MONROE ST	1/20/2020	P7
C	ASSAULT 2D	1300 W 9TH AVE	1/23/2020	P6
C	RAPE 3D		1/22/2020	P8
A	RESIDENTIAL BURGLARY	1500 S TACOMA ST	1/23/2020	P5
C	THEFT 2D ALL OTHER	1800 W 9TH AVE	1/24/2020	P7
C	THEFT 2D FROM BUILDING	100 W 8TH AVE	1/23/2020	P7
C	THEFT 2D FROM BUILDING	700 W 14TH AVE	1/25/2020	P7
C	THEFT 2D FROM MOTOR VEHICLE	1200 W 6TH AVE	1/22/2020	P7
C	THEFT 3D ALL OTHER	0 E ROCKWOOD BLVD	1/22/2020	P7
C	THEFT 3D FROM BUILDING	100 W 5TH AVE	1/22/2020	P7
A	THEFT 3D FROM MOTOR VEHICLE	1200 W 8TH AVE	1/19/2020	P7
A	THEFT 3D FROM MOTOR VEHICLE	500 S BERNARD ST	1/21/2020	P7
A	THEFT 3D FROM MOTOR VEHICLE	1000 W 12TH AVE	1/22/2020	P7
A	THEFT 3D FROM MOTOR VEHICLE	1600 W 8TH AVE	1/22/2020	P7
A	THEFT 3D FROM MOTOR VEHICLE	1000 W 12TH AVE	1/23/2020	P7
C	THEFT 3D FROM MOTOR VEHICLE	1100 W 14TH AVE	1/23/2020	P7
C	THEFT 3D FROM MOTOR VEHICLE	100 W 8TH AVE	1/23/2020	P7
<b><u>SPD7CS</u></b>				
C	ASSAULT 1D	0 E 33RD AVE	1/21/2020	P7
C	THEFT 1D FROM BUILDING	0 W 39TH AVE	1/23/2020	P7
C	THEFT 3D SHOPLIFTING	800 E 29TH AVE	1/19/2020	P7
<b><u>SPD7GT</u></b>				
C	RESIDENTIAL BURGLARY	3000 W 28TH AVE	1/23/2020	P7
C	THEFT 2D FROM MOTOR VEHICLE	2300 S CANYON WOODS LN	1/21/2020	P7



<b><u>A/C</u></b>	<b><u>Offense Statute</u></b>	<b><u>Address</u></b>	<b><u>Reported Date</u></b>	<b><u>Dist</u></b>
C	THEFT 3D CITY ALL OTHER	3000 W 28TH AVE	1/23/2020	P7
<b><u>SPD7LC</u></b>				
C	MAIL THEFT	2300 W 16TH AVE	1/23/2020	P7
A	THEFT 3D FROM MOTOR VEHICLE	2700 S MARSHALL RD	1/22/2020	P7
<b><u>SPD7MC</u></b>				
C	MAIL THEFT	700 W SHOSHONE PL	1/19/2020	P7
C	THEFT 3D ALL OTHER	1700 S LINCOLN ST	1/25/2020	P7
C	THEFT 3D FROM MOTOR VEHICLE	2000 S MADISON ST	1/21/2020	P7
A	THEFT 3D FROM MOTOR VEHICLE	1000 W 21ST AVE	1/21/2020	P7
A	THEFT OF MOTOR VEHICLE	1000 W 21ST AVE	1/21/2020	P7
<b><u>SPD7WH</u></b>				
C	BURGLARY 2D GARAGE	3200 W 7TH AVE	1/19/2020	P7
C	THEFT 3D FROM MOTOR VEHICLE	2700 W SUNSET BLVD	1/20/2020	P7
C	THEFT 3D FROM MOTOR VEHICLE	900 S PEPPER TREE LN	1/20/2020	P7
<b><u>SPD7WP</u></b>				
C	BURGLARY 1D COMMERCIAL	1400 S ASSEMBLY RD	1/21/2020	P7
A	BURGLARY 2D COMMERCIAL	1500 S LEWIS ST	1/20/2020	P7
C	THEFT 3D FROM MOTOR VEHICLE	9000 W US 2 HWY	1/20/2020	P7
C	THEFT OF MOTOR VEHICLE	1600 S WINDSOR DR	1/20/2020	P7



# SPOKANE POLICE DEPARTMENT

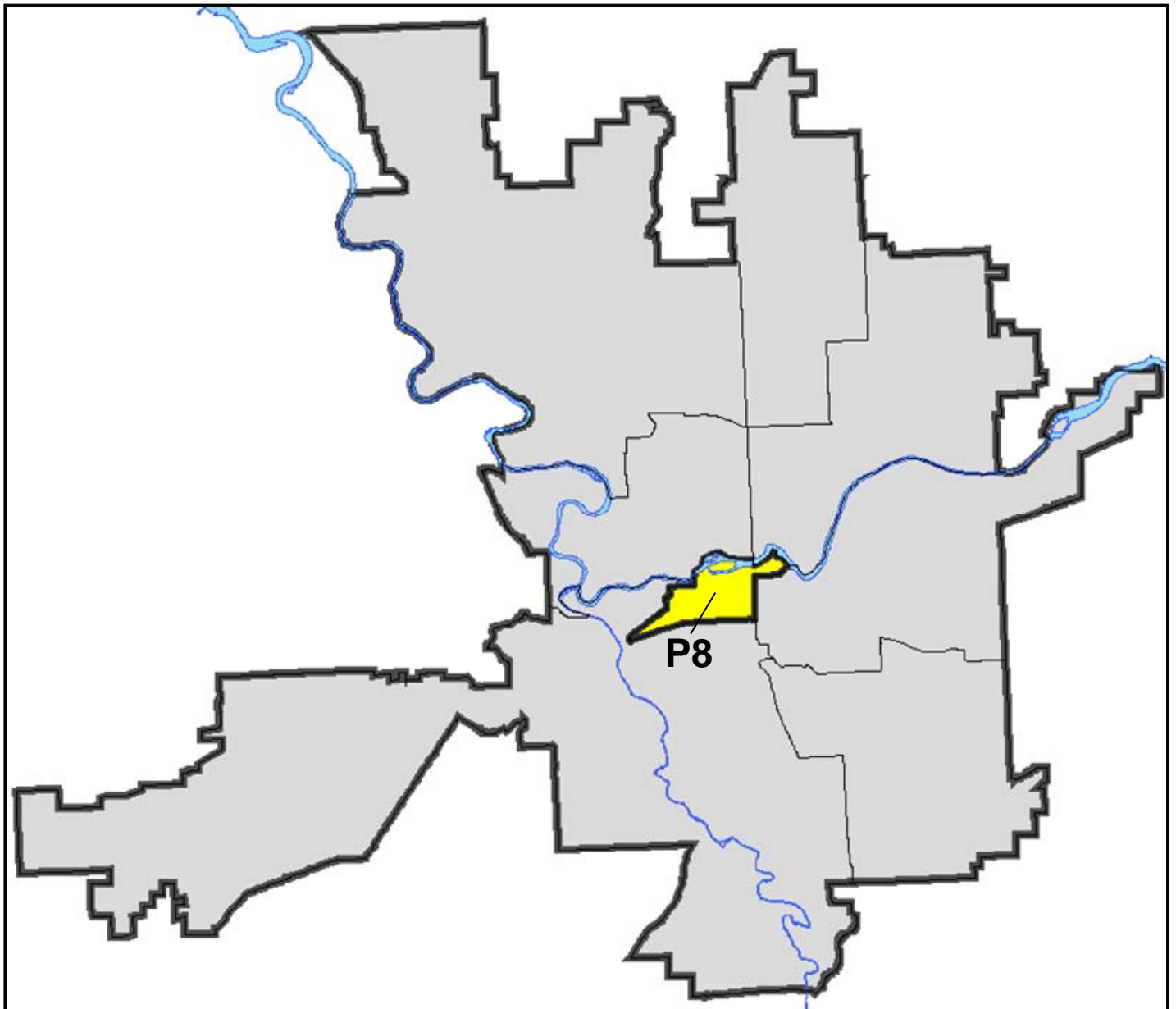
## DOWNTOWN

## Police Service Area



PSA Commander

**Captain David Singley**



POLICE SUMMARY - Ending: Saturday, January 25, 2020

## DOWNTOWN PRECINCT (P8)



### Preliminary IBR Counts

NIBRS Categories (Part 1 Selected)		7 Day Comparison			28 Day Comparison			YTD Comparison		
		Current	Prior	Percent	Current	Prior	Percent	Current	Prior	Percent
<b>Violent</b>	Criminal Homicide	0	0		0	0		0	0	
	Rape	0	0		0	1	-100.00%	0	3	-100.00%
	Robbery - Commercial	0	0		0	0		0	0	
	Robbery - Person	1	0		2	2	0.00%	2	4	-50.00%
	Aggravated Assault - Non DV	4	0		4	9	-55.56%	4	7	-42.86%
	Aggravated Assault - DV	0	0		2	3	-33.33%	2	1	100.00%
<b>Violent Total:</b>		5	0		8	15	-46.67%	8	15	-46.67%
<b>Property</b>	Burglary - Residential	1	0		1	4	-75.00%	1	3	-66.67%
	Burglary Garage	0	0		0	0		0	0	
	Burglary Commercial	1	4	-75.00%	12	9	33.33%	9	4	125.00%
	Larceny	11	11	0.00%	57	73	-21.92%	50	59	-15.25%
	Vehicle Theft	2	1	100.00%	9	4	125.00%	8	3	166.67%
	Arson	0	0		0	1	-100.00%	0	1	-100.00%
<b>Property Total:</b>		15	16	-6.25%	79	91	-13.19%	68	70	-2.86%
<b>Preliminary Part 1 Crime Totals:</b>		20	16	25.00%	87	106	-17.92%	76	85	-10.59%
<b>Current 7 Day Period:</b>		1/19/2020 - 1/25/2020			<b>Prior 7 Day Period:</b>		1/12/2020 - 1/18/2020			
<b>Current 28 Day Period:</b>		12/29/2019 - 1/25/2020			<b>Prior 28 Day Period:</b>		12/1/2019 - 12/28/2019			
<b>Current YTD Day Period:</b>		1/1/2020 - 1/25/2020			<b>Prior YTD Period:</b>		1/1/2019 - 1/25/2019			

Prepared by SPD Crime Analysis Office - Monday, January 27, 2020

**NOTE:** SPD moved from UCR to the NIBRS reporting standard on 10/4/16 following the transition to a new RMS System. [Numbers on CompStat reports prior to this date should not be used as a comparison to those on this report.](#) Additional info on these reporting standards can be found on the FBI website: <https://ucr.fbi.gov/nibrs-overview>

This chart represents Preliminary counts of selected crime categories from Police Case Reports. Full statistical analysis to determine the confidence level of this data has not been performed. The % change columns on the preliminary counts differ from the percentage change on the NIBRS crime report, sometimes significantly. The CompStat report is designed for operational use and includes only selected NIBRS categories and coding less complex than full NIBRS rules. Official statistics for these and other NIBRS categories can



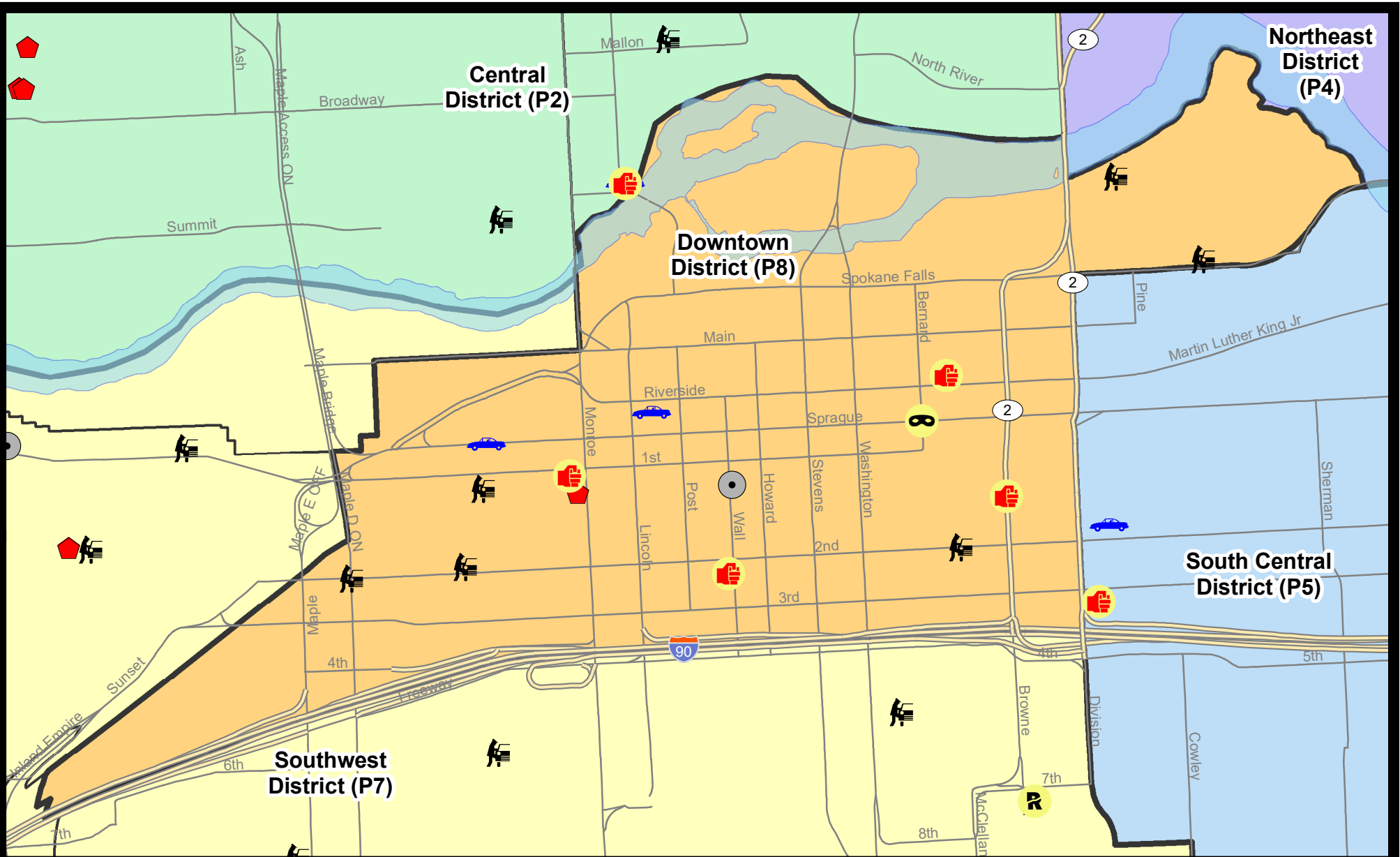
be found on WASPC & FBI websites once available.

~

~ ~



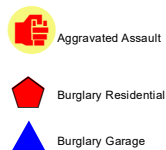





**City of Spokane**  
**Downtown District (P8)**  
**Selected**  
**Crime Types**  
**2020-01-19 to 2020-01-25**  
 Prepared By:  
 Crime Analysis Unit  
 Spokane Police Department

**Legend**

**NIBRS Events**



Cases Represent LERMS Crime Codes  
 Points may indicate multiple events  
 Note: Veh Prowl is only Larceny category displayed



For Additional Information on Incidents  
 pertaining to an Area, Trend, or Pattern  
 Contact Information Analysis

0 0.2 Miles



**THIS IS NOT A LEGAL DOCUMENT:**  
 The information shown on this map is compiled  
 from various sources and is subject to constant  
 revision. Information shown on this map should  
 not be used to determine the location of facilities  
 in relationship to property lines, section lines,  
 streets, etc.



Sunday - Saturday

1/19/2020 TO 1/25/2020

SW - Downtown District (P8)



<b>A/C</b>	<b>Offense Statute</b>	<b>Address</b>	<b>Reported Date</b>	<b>Dist</b>
<b><u>SPD8RS</u></b>				
C	ASSAULT 2D	S BROWNE ST / W PACIFIC AVE	1/19/2020	P8
C	ASSAULT 2D	200 W RIVERSIDE AVE	1/22/2020	P8
C	ASSAULT 2D	1000 W 1ST AVE	1/22/2020	P8
C	BURGLARY 2D COMMERCIAL	100 S WALL ST	1/20/2020	P8
C	HARASSMENT FELONY WEAPON INVOLVED	200 S WALL ST	1/24/2020	P8
C	RESIDENTIAL BURGLARY	1000 W RAILROAD ALLEY AVE	1/22/2020	P8
C	ROBBERY 2D PERSON	N BERNARD ST / W SPRAGUE AVE	1/20/2020	P8
C	THEFT 2D FROM BUILDING	1000 W RAILROAD ALLEY AVE	1/22/2020	P8
C	THEFT 2D FROM MOTOR VEHICLE	W 2ND AVE / S MCCLELLAN ST	1/21/2020	P8
C	THEFT 3D ALL OTHER	700 W RIVERSIDE AVE	1/24/2020	P8
C	THEFT 3D CITY ALL OTHER	700 W RIVERSIDE AVE	1/22/2020	P8
C	THEFT 3D FROM BUILDING	200 N HOWARD ST	1/21/2020	P8
C	THEFT 3D FROM BUILDING	100 S POST ST	1/22/2020	P8
C	THEFT 3D FROM MOTOR VEHICLE	200 E SPOKANE FALLS BLVD	1/21/2020	P8
C	THEFT 3D FROM MOTOR VEHICLE	W 2ND AVE / S WALNUT ST	1/21/2020	P8
C	THEFT 3D FROM MOTOR VEHICLE	100 S JEFFERSON ST	1/22/2020	P8
A	THEFT 3D FROM MOTOR VEHICLE	1200 W 2ND AVE	1/24/2020	P8
C	THEFT 3D FROM MOTOR VEHICLE	400 N RIVERPOINT BLVD	1/25/2020	P8
C	THEFT OF MOTOR VEHICLE	800 W RIVERSIDE AVE	1/21/2020	P1
A	THEFT OF MOTOR VEHICLE	W SPRAGUE AVE / N JEFFERSON ST	1/24/2020	P8



POLICE SUMMARY - Ending: Saturday, January 25, 2020



## Other Jurisdiction or Unk District

### Preliminary IBR Counts

NIBRS Categories (Part 1 Selected)		7 Day Comparison			28 Day Comparison			YTD Comparison		
		Current	Prior	Percent	Current	Prior	Percent	Current	Prior	Percent
<b>Violent</b>	Criminal Homicide	0	0		0	0		0	0	
	Rape	0	0		0	0		0	0	
	Robbery - Commercial	0	0		0	0		0	0	
	Robbery - Person	0	0		0	0		0	0	
	Aggravated Assault - Non DV	0	0		0	0		0	1	-100.00%
	Aggravated Assault - DV	1	0		1	0		1	0	
<b>Violent Total:</b>		1	0		1	0		1	1	0.00%
<b>Property</b>	Burglary - Residential	0	0		0	0		0	0	
	Burglary Garage	0	0		0	0		0	0	
	Burglary Commercial	0	0		0	0		0	0	
	Larceny	0	0		3	3	0.00%	3	0	
	Vehicle Theft	0	0		0	1	-100.00%	0	0	
	Arson	0	0		0	0		0	0	
<b>Property Total:</b>		0	0		3	4	-25.00%	3	0	
<b>Preliminary Part 1 Crime Totals:</b>		1	0		4	4	0.00%	4	1	300.00%
<b>Current 7 Day Period:</b>		1/19/2020 - 1/25/2020			<b>Prior 7 Day Period:</b>		1/12/2020 - 1/18/2020			
<b>Current 28 Day Period:</b>		12/29/2019 - 1/25/2020			<b>Prior 28 Day Period:</b>		12/1/2019 - 12/28/2019			
<b>Current YTD Day Period:</b>		1/1/2020 - 1/25/2020			<b>Prior YTD Period:</b>		1/1/2019 - 1/25/2019			

Prepared by SPD Crime Analysis Office - Monday, January 27, 2020

**NOTE:** SPD moved from UCR to the NIBRS reporting standard on 10/4/16 following the transition to a new RMS System. [Numbers on CompStat reports prior to this date should not be used as a comparison to those on this report.](#) Additional info on these reporting standards can be found on the FBI website: <https://ucr.fbi.gov/nibrs-overview>

This chart represents Preliminary counts of selected crime categories from Police Case Reports. Full statistical analysis to determine the confidence level of this data has not been performed. The % change columns on the preliminary counts differ from the percentage change on the NIBRS crime report, sometimes significantly. The CompStat report is designed for operational use and includes only selected NIBRS categories and coding less complex than full NIBRS rules. Official statistics for these and other NIBRS categories can

be found on WASPC & FBI websites once available.

Sunday - Saturday

1/19/2020 TO 1/25/2020

Other Jurisdiction/Unk District



<b><u>A/C</u>   <u>Offense Statute</u></b>		<b><u>Address</u></b>	<b><u>Reported Date</u></b>	<b><u>Dist</u></b>
C	ASSAULT 1D	2362 NICHOLSON RD	1/22/2020	Oth