

SPOKANE POLICE DEPARTMENT

PRELIMINARY CITYWIDE **IBR** CRIME REPORT



Preliminary IBR Counts

CHIEF OF POLICE

Craig Meidl

Period Ending: Saturday, January 18, 2020

NIBRS Categories (Part 1 Selected)		7 Day Comparison			28 Day Comparison			YTD Comparison		
		Current	Prior	Percent	Current	Prior	Percent	Current	Prior	Percent
Violent	Criminal Homicide	0	0		1	0		0	0	
	Rape	2	6	-66.67%	12	13	-7.69%	9	16	-43.75%
	Robbery - Commercial	1	2	-50.00%	4	15	-73.33%	4	5	-20.00%
	Robbery - Person	3	0		14	16	-12.50%	7	8	-12.50%
	Aggravated Assault - Non DV	5	10	-50.00%	28	31	-9.68%	19	35	-45.71%
	Aggravated Assault - DV	10	13	-23.08%	34	27	25.93%	26	24	8.33%
Violent Total:		21	31	-32.26%	93	102	-8.82%	65	88	-26.14%
Property	Burglary - Residential	13	21	-38.10%	74	53	39.62%	44	46	-4.35%
	Burglary Garage	8	8	0.00%	37	22	68.18%	20	37	-45.95%
	Burglary Commercial	7	7	0.00%	40	44	-9.09%	21	17	23.53%
	Larceny	147	171	-14.04%	697	814	-14.37%	429	536	-19.96%
	Vehicle Theft	33	30	10.00%	116	125	-7.20%	83	55	50.91%
	Arson	0	1	-100.00%	4	2	100.00%	2	3	-33.33%
Property Total:		208	238	-12.61%	968	1060	-8.68%	599	694	-13.69%
Preliminary Part 1 Crime Totals:		229	269	-14.87%	1061	1162	-8.69%	664	782	-15.09%
Current 7 Day Period:		1/12/2020 - 1/18/2020			Prior 7 Day Period:		1/5/2020 - 1/11/2020			
Current 28 Day Period:		12/22/2019 - 1/18/2020			Prior 28 Day Period:		11/24/2019 - 12/21/2019			
Current YTD Day Period:		1/1/2020 - 1/18/2020			Prior YTD Period:		1/1/2019 - 1/18/2019			

Prepared by SPD Crime Analysis Office - Monday, January 20, 2020

NOTE: SPD moved from UCR to the NIBRS reporting standard on 10/4/16 following the transition to a new RMS System. [Numbers on CompStat reports prior to this date should not be used as a comparison to those on this report.](#) Additional info on these reporting standards can be found on the FBI website: <https://ucr.fbi.gov/nibrs-overview>

This chart represents Preliminary counts of selected crime categories from Police Case Reports. Full statistical analysis to determine the confidence level of this data has not been performed. The % change columns on the preliminary counts differ from the percentage change on the NIBRS crime report, sometimes significantly. The CompStat report is designed for operational use and includes only selected NIBRS categories and coding less complex than full NIBRS rules. Official statistics for these and other NIBRS categories can be found on WASPC & FBI websites once available.



SPOKANE POLICE DEPARTMENT



NORTH **Police Service Area**

PSA Commander

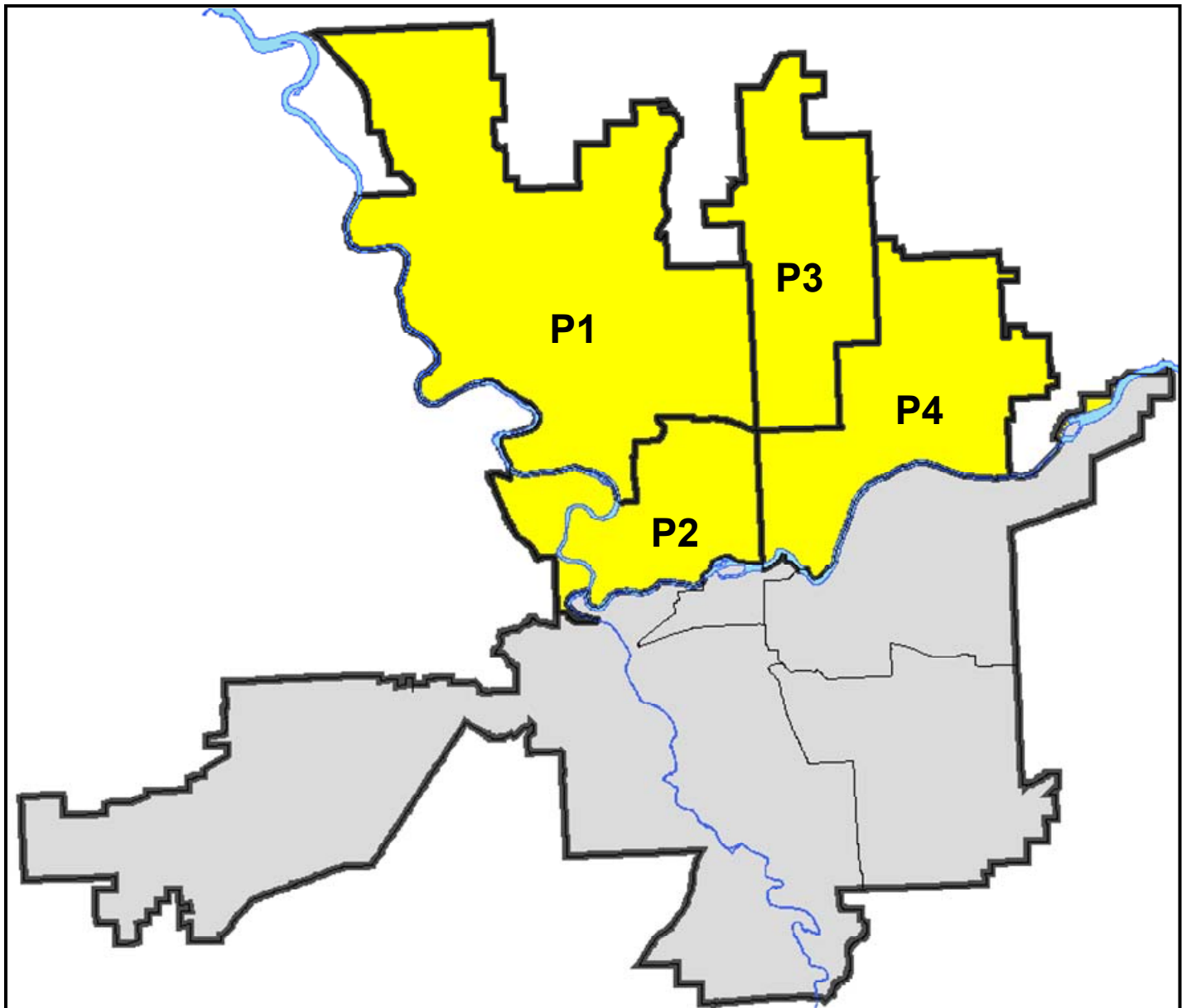
Captain Mark Griffiths

Northwest District (P1)

Central District (P2)

Neva-Wood District (P3)

Northeast District (P4)



POLICE SUMMARY - Ending: Saturday, January 18, 2020

NORTH PRECINCT (P1, P2, P3, and P4)



Preliminary IBR Counts

NIBRS Categories (Part 1 Selected)		7 Day Comparison			28 Day Comparison			YTD Comparison		
		Current	Prior	Percent	Current	Prior	Percent	Current	Prior	Percent
Violent	Criminal Homicide	0	0		1	0		0	0	
	Rape	0	3	-100.00%	6	9	-33.33%	3	12	-75.00%
	Robbery - Commercial	1	2	-50.00%	4	13	-69.23%	4	4	0.00%
	Robbery - Person	3	0		12	7	71.43%	6	6	0.00%
	Aggravated Assault - Non DV	3	7	-57.14%	15	15	0.00%	12	18	-33.33%
	Aggravated Assault - DV	7	7	0.00%	18	13	38.46%	14	13	7.69%
Violent Total:		14	19	-26.32%	56	57	-1.75%	39	53	-26.42%
Property	Burglary - Residential	9	10	-10.00%	48	37	29.73%	24	23	4.35%
	Burglary Garage	4	5	-20.00%	25	20	25.00%	13	25	-48.00%
	Burglary Commercial	1	3	-66.67%	13	19	-31.58%	7	5	40.00%
	Larceny	103	106	-2.83%	441	515	-14.37%	276	363	-23.97%
	Vehicle Theft	22	17	29.41%	72	83	-13.25%	48	34	41.18%
	Arson	0	1	-100.00%	3	0		2	2	0.00%
Property Total:		139	142	-2.11%	602	674	-10.68%	370	452	-18.14%
Preliminary Part 1 Crime Totals:		153	161	-4.97%	658	731	-9.99%	409	505	-19.01%
Current 7 Day Period:		1/12/2020 - 1/18/2020			Prior 7 Day Period:		1/5/2020 - 1/11/2020			
Current 28 Day Period:		12/22/2019 - 1/18/2020			Prior 28 Day Period:		11/24/2019 - 12/21/2019			
Current YTD Day Period:		1/1/2020 - 1/18/2020			Prior YTD Period:		1/1/2019 - 1/18/2019			

Prepared by SPD Crime Analysis Office - Monday, January 20, 2020

NOTE: SPD moved from UCR to the NIBRS reporting standard on 10/4/16 following the transition to a new RMS System. [Numbers on CompStat reports prior to this date should not be used as a comparison to those on this report.](#) Additional info on these reporting standards can be found on the FBI website: <https://ucr.fbi.gov/nibrs-overview>

This chart represents Preliminary counts of selected crime categories from Police Case Reports. Full statistical analysis to determine the confidence level of this data has not been performed. The % change columns on the preliminary counts differ from the percentage change on the NIBRS crime report, sometimes significantly. The CompStat report is designed for operational use and includes only selected NIBRS categories and coding less complex than full NIBRS rules. Official statistics for these and other NIBRS categories can be found on WASPC & FBI websites once available.



POLICE SUMMARY - Ending: Saturday, January 18, 2020



NW - Northwest District (P1)

Preliminary IBR Counts

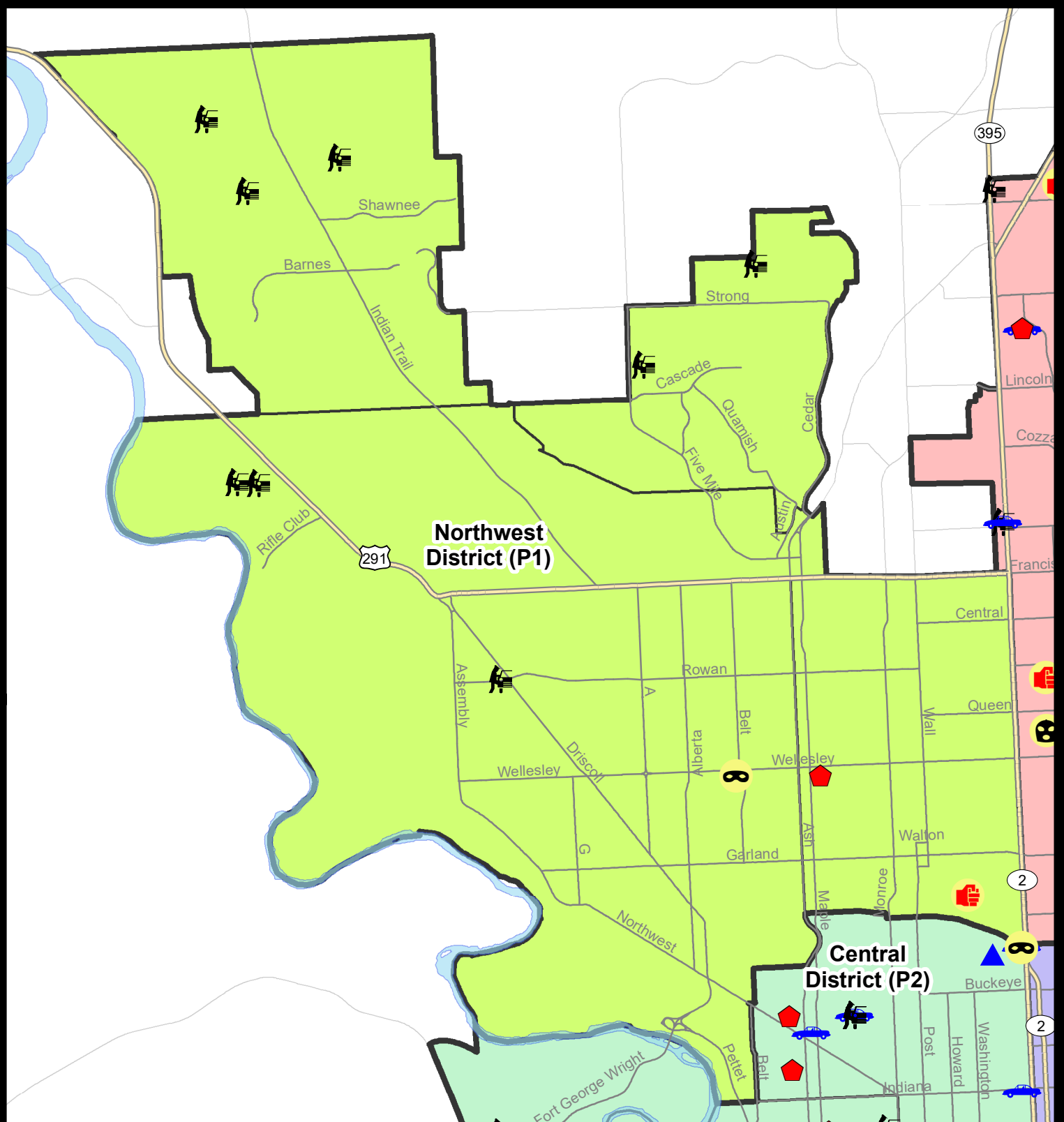
NIBRS Categories (Part 1 Selected)		7 Day Comparison			28 Day Comparison			YTD Comparison		
		Current	Prior	Percent	Current	Prior	Percent	Current	Prior	Percent
Violent	Criminal Homicide	0	0		0	0		0	0	
	Rape	0	1	-100.00%	1	2	-50.00%	1	1	0.00%
	Robbery - Commercial	0	0		0	0		0	0	
	Robbery - Person	1	0		3	1	200.00%	1	0	
	Aggravated Assault - Non DV	1	1	0.00%	3	2	50.00%	2	2	0.00%
	Aggravated Assault - DV	1	2	-50.00%	3	3	0.00%	3	4	-25.00%
Violent Total:		3	4	-25.00%	10	8	25.00%	7	7	0.00%
Property	Burglary - Residential	1	3	-66.67%	11	4	175.00%	4	5	-20.00%
	Burglary Garage	0	2	-100.00%	3	5	-40.00%	3	7	-57.14%
	Burglary Commercial	0	1	-100.00%	3	3	0.00%	2	1	100.00%
	Larceny	19	22	-13.64%	90	98	-8.16%	52	76	-31.58%
	Vehicle Theft	0	5	-100.00%	10	11	-9.09%	6	10	-40.00%
	Arson	0	1	-100.00%	3	0		2	0	
Property Total:		20	34	-41.18%	120	121	-0.83%	69	99	-30.30%
Preliminary Part 1 Crime Totals:		23	38	-39.47%	130	129	0.78%	76	106	-28.30%
Current 7 Day Period:		1/12/2020 - 1/18/2020			Prior 7 Day Period:		1/5/2020 - 1/11/2020			
Current 28 Day Period:		12/22/2019 - 1/18/2020			Prior 28 Day Period:		11/24/2019 - 12/21/2019			
Current YTD Day Period:		1/1/2020 - 1/18/2020			Prior YTD Period:		1/1/2019 - 1/18/2019			

Prepared by SPD Crime Analysis Office - Monday, January 20, 2020

NOTE: SPD moved from UCR to the NIBRS reporting standard on 10/4/16 following the transition to a new RMS System. [Numbers on CompStat reports prior to this date should not be used as a comparison to those on this report.](#) Additional info on these reporting standards can be found on the FBI website: <https://ucr.fbi.gov/nibrs-overview>

This chart represents Preliminary counts of selected crime categories from Police Case Reports. Full statistical analysis to determine the confidence level of this data has not been performed. The % change columns on the preliminary counts differ from the percentage change on the NIBRS crime report, sometimes significantly. The CompStat report is designed for operational use and includes only selected NIBRS categories and coding less complex than full NIBRS rules. Official statistics for these and other NIBRS categories can be found on WASPC & FBI websites once available.





City of Spokane
Northwest District (P1)
Selected
Crime Codes
2020-01-12 to 2020-01-18
 Prepared By:
 Crime Analysis Unit
 Spokane Police Department

Legend

NIBRS Events



Criminal Homicide



Rape



Robbery Commercial



Robbery Person



Aggravated Assault



Burglary Residential



Burglary Garage



Burglary Commercial



Vehicle Prowling



Vehicle Theft



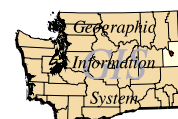
Arson



Cases Represent LERMS Crime Codes
 Points may indicate multiple events
 Note: Veh Prowl is only Larceny displayed

For Additional Information on
 Incidents pertaining to an
 Area, Trend, or Pattern
 Contact Information Analysis

0 0.25 0.5 1 Miles



THIS IS NOT A LEGAL DOCUMENT.
 The information shown on this map is compiled
 from various sources and is subject to constant
 revision. Information shown on this map should
 not be used to determine the location of facilities
 in relationship to property lines, section lines,
 streets, etc.

Sunday - Saturday

NW - Northwest District (P1)

1/12/2020 TO 1/18/2020



<u>A/C</u>	<u>Offense Statute</u>	<u>Address</u>	<u>Reported Date</u>	<u>Dist</u>
C	ASSAULT 2D	SPOKANE, WA	1/16/2020	P1
<u>SPA1FM</u>				
C	THEFT 3D FROM MOTOR VEHICLE	1800 W JAY AVE	1/16/2020	P1
C	THEFT 3D FROM MOTOR VEHICLE	8100 N NATHAN CT	1/18/2020	P1
<u>SPA1IT</u>				
A	THEFT 3D FROM MOTOR VEHICLE	9800 N SUNDANCE DR	1/15/2020	P1
C	THEFT 3D FROM MOTOR VEHICLE	6400 W KITSAP DR	1/15/2020	P1
C	THEFT 3D FROM MOTOR VEHICLE	5200 W ALDERWOOD AVE	1/15/2020	P1
<u>SPA1NH</u>				
C	ASSAULT 2D	400 W GLASS AVE	1/12/2020	P1
C	RESIDENTIAL BURGLARY	4500 N WALNUT ST	1/16/2020	P1
C	THEFT 2D ALL OTHER	4700 N ADAMS ST	1/13/2020	P1
C	THEFT 3D ALL OTHER	0 W GRAY CT	1/17/2020	P2
C	THEFT 3D CITY ALL OTHER	N NORMANDIE ST / W WABASH AVE	1/16/2020	P1
C	THEFT 3D SHOPLIFTING	4700 N DIVISION ST	1/16/2020	P1
C	THEFT 3D VEHICLE PARTS AND ACCESSORIES	3900 N HOWARD ST	1/17/2020	P1
<u>SPA1NW</u>				
C	MAIL THEFT	4200 N E ST	1/16/2020	P1
C	ROBBERY 1D PERSON	2200 W WELLESLEY AVE	1/12/2020	P1
C	THEFT 2D ALL OTHER	2600 W NORTHWEST BLVD	1/15/2020	P1
C	THEFT 2D FROM BUILDING	4500 N WINDSOR DR	1/14/2020	P1
C	THEFT 3D ALL OTHER	3400 W ROCKWELL AVE	1/14/2020	P1
C	THEFT 3D ALL OTHER	2200 N BELT ST	1/17/2020	P1
C	THEFT 3D ALL OTHER	2500 W WELLESLEY AVE	1/18/2020	P1
A	THEFT 3D FROM MOTOR VEHICLE	4000 W ROWAN AVE	1/14/2020	P1
C	THEFT 3D FROM MOTOR VEHICLE	7200 N SKYKOMISH ST	1/16/2020	P1
A	THEFT 3D FROM MOTOR VEHICLE	7200 N DESCHUTES DR	1/16/2020	P1

POLICE SUMMARY - Ending: Saturday, January 18, 2020



NW - North Central District (P2)

Preliminary IBR Counts

NIBRS Categories (Part 1 Selected)		7 Day Comparison			28 Day Comparison			YTD Comparison		
		Current	Prior	Percent	Current	Prior	Percent	Current	Prior	Percent
Violent	Criminal Homicide	0	0		0	0		0	0	
	Rape	0	1	-100.00%	1	1	0.00%	1	2	-50.00%
	Robbery - Commercial	0	1	-100.00%	1	0		1	0	
	Robbery - Person	1	0		5	2	150.00%	3	3	0.00%
	Aggravated Assault - Non DV	0	3	-100.00%	3	3	0.00%	3	6	-50.00%
	Aggravated Assault - DV	0	3	-100.00%	3	4	-25.00%	3	4	-25.00%
Violent Total:		1	8	-87.50%	13	10	30.00%	11	15	-26.67%
Property	Burglary - Residential	3	4	-25.00%	12	10	20.00%	8	4	100.00%
	Burglary Garage	1	0		6	3	100.00%	2	5	-60.00%
	Burglary Commercial	0	0		2	3	-33.33%	0	1	-100.00%
	Larceny	21	24	-12.50%	78	99	-21.21%	54	63	-14.29%
	Vehicle Theft	8	4	100.00%	19	18	5.56%	12	11	9.09%
	Arson	0	0		0	0		0	1	-100.00%
Property Total:		33	32	3.13%	117	133	-12.03%	76	85	-10.59%
Preliminary Part 1 Crime Totals:		34	40	-15.00%	130	143	-9.09%	87	100	-13.00%
Current 7 Day Period:		1/12/2020 - 1/18/2020			Prior 7 Day Period:		1/5/2020 - 1/11/2020			
Current 28 Day Period:		12/22/2019 - 1/18/2020			Prior 28 Day Period:		11/24/2019 - 12/21/2019			
Current YTD Day Period:		1/1/2020 - 1/18/2020			Prior YTD Period:		1/1/2019 - 1/18/2019			

Prepared by SPD Crime Analysis Office - Monday, January 20, 2020

NOTE: SPD moved from UCR to the NIBRS reporting standard on 10/4/16 following the transition to a new RMS System. [Numbers on CompStat reports prior to this date should not be used as a comparison to those on this report.](#) Additional info on these reporting standards can be found on the FBI website: <https://ucr.fbi.gov/nibrs-overview>

This chart represents Preliminary counts of selected crime categories from Police Case Reports. Full statistical analysis to determine the confidence level of this data has not been performed. The % change columns on the preliminary counts differ from the percentage change on the NIBRS crime report, sometimes significantly. The CompStat report is designed for operational use and includes only selected NIBRS categories and coding less complex than full NIBRS rules. Official statistics for these and other NIBRS categories can be found on WASPC & FBI websites once available.



Sunday - Saturday

NW - Central District (P2)

1/12/2020 TO 1/18/2020



<u>A/C</u>	<u>Offense Statute</u>	<u>Address</u>	<u>Reported Date</u>	<u>Dist</u>
<u>SPA2EG</u>				
C	BURGLARY 2D GARAGE	200 W PARK PL	1/16/2020	P2
C	RESIDENTIAL BURGLARY	2100 N OAK ST	1/14/2020	P1
A	RESIDENTIAL BURGLARY	1800 W YORK AVE	1/17/2020	P1
C	ROBBERY 1D CARJACKING	3000 N DIVISION ST	1/18/2020	P2
C	THEFT 2D ALL OTHER	1300 N ATLANTIC ST	1/16/2020	P2
C	THEFT 2D FROM BUILDING	2400 N STEVENS ST	1/14/2020	P2
C	THEFT 2D FROM BUILDING	700 W BOONE AVE	1/16/2020	P2
C	THEFT 3D ALL OTHER	700 W ALICE AVE	1/12/2020	P2
C	THEFT 3D FROM BUILDING	2100 N OAK ST	1/14/2020	P1
C	THEFT 3D FROM BUILDING	1300 W MANSFIELD AVE	1/16/2020	P2
C	THEFT 3D FROM BUILDING	700 W BOONE AVE	1/18/2020	P2
C	THEFT 3D FROM MOTOR VEHICLE	500 W SINTO AVE	1/12/2020	P2
C	THEFT 3D FROM MOTOR VEHICLE	W YORK AVE / N ADAMS ST	1/13/2020	P2
C	THEFT 3D FROM MOTOR VEHICLE	W YORK AVE / N ADAMS ST	1/13/2020	P2
C	THEFT 3D FROM MOTOR VEHICLE	W YORK AVE / N ADAMS ST	1/13/2020	P2
C	THEFT 3D FROM MOTOR VEHICLE	W YORK AVE / N ADAMS ST	1/13/2020	P2
A	THEFT OF MOTOR VEHICLE	W YORK AVE / N ADAMS ST	1/13/2020	P2
C	THEFT OF MOTOR VEHICLE	3000 N DIVISION ST	1/14/2020	P1
C	THEFT OF MOTOR VEHICLE	0 W INDIANA AVE	1/17/2020	P2
C	THEFT OF MOTOR VEHICLE	1600 W NORTHWEST BLVD	1/17/2020	P2
<u>SPA2RS</u>				
C	THEFT OF MOTOR VEHICLE	N MONROE ST / W MALLON AVE	1/14/2020	P2
<u>SPA2WC</u>				
C	MAIL THEFT	1500 W HIGHLINE LN	1/12/2020	P2
C	MAIL THEFT	1900 W SUMMIT PKWY	1/18/2020	P2
C	RESIDENTIAL BURGLARY	1500 W SPOFFORD AVE	1/17/2020	P2
C	THEFT 2D FROM MOTOR VEHICLE	1000 W SPOFFORD AVE	1/13/2020	P2
C	THEFT 3D ALL OTHER	1100 W BROADWAY AVE	1/16/2020	P2
C	THEFT 3D ALL OTHER	1000 N ELM ST	1/17/2020	P2
C	THEFT 3D FROM MOTOR VEHICLE	1500 N ELM ST	1/15/2020	P2
A	THEFT 3D FROM MOTOR VEHICLE	2800 W DEAN AVE	1/17/2020	P1
C	THEFT 3D VEHICLE PARTS AND ACCESSORIES	1500 N ELM ST	1/15/2020	P2
A	THEFT OF MOTOR VEHICLE	1000 W SPOFFORD AVE	1/13/2020	P2
A	THEFT OF MOTOR VEHICLE	1500 N ELM ST	1/15/2020	P2
C	THEFT OF MOTOR VEHICLE	1500 N ELM ST	1/16/2020	P2
<u>SPA2WH</u>				
C	THEFT 3D FROM MOTOR VEHICLE	4100 W FORT GEORGE WRIGHT DR	1/15/2020	P2

For protection of victim privacy, the entire address on sexual assault crimes has been redacted.

POLICE SUMMARY - Ending: Saturday, January 18, 2020



NE - Neva-Wood District (P3)

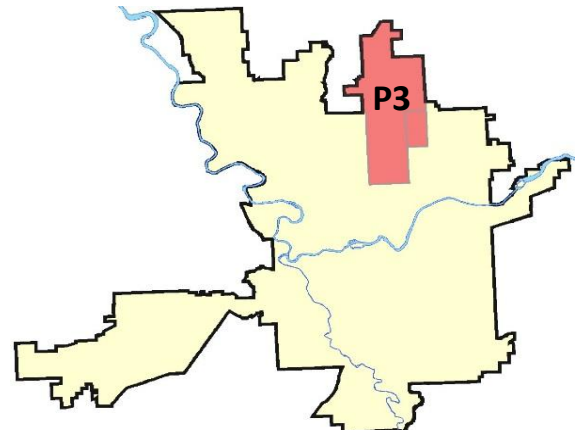
Preliminary IBR Counts

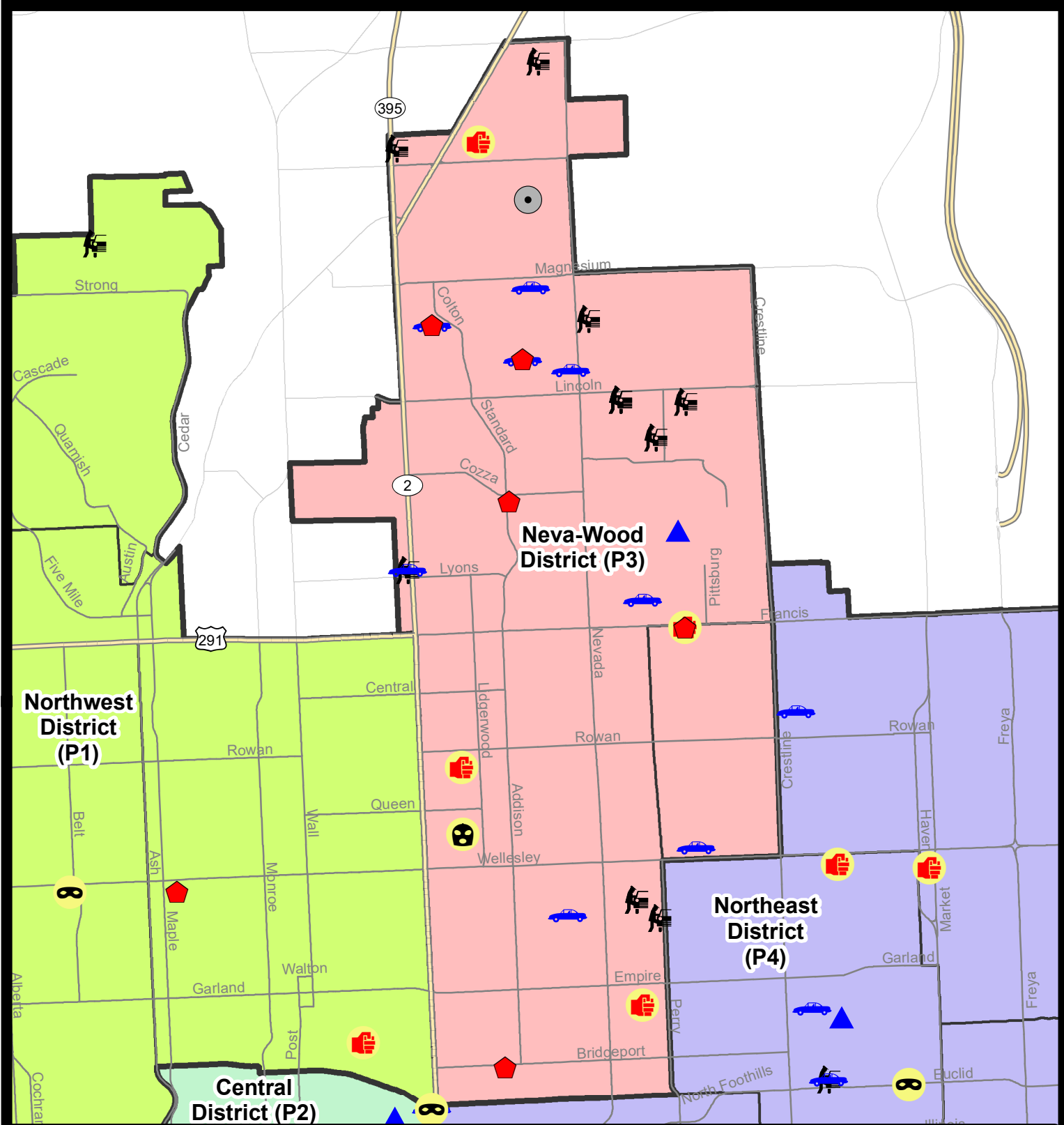
NIBRS Categories (Part 1 Selected)		7 Day Comparison			28 Day Comparison			YTD Comparison		
		Current	Prior	Percent	Current	Prior	Percent	Current	Prior	Percent
Violent	Criminal Homicide	0	0		0	0		0	0	
	Rape	0	0		2	3	-33.33%	0	5	-100.00%
	Robbery - Commercial	1	1	0.00%	3	8	-62.50%	3	4	-25.00%
	Robbery - Person	0	0		0	3	-100.00%	0	2	-100.00%
	Aggravated Assault - Non DV	1	3	-66.67%	4	4	0.00%	4	4	0.00%
	Aggravated Assault - DV	3	2	50.00%	8	3	166.67%	5	4	25.00%
Violent Total:		5	6	-16.67%	17	21	-19.05%	12	19	-36.84%
Property	Burglary - Residential	5	1	400.00%	14	13	7.69%	8	7	14.29%
	Burglary Garage	1	2	-50.00%	9	9	0.00%	5	10	-50.00%
	Burglary Commercial	1	1	0.00%	7	6	16.67%	4	2	100.00%
	Larceny	42	38	10.53%	174	183	-4.92%	109	134	-18.66%
	Vehicle Theft	8	5	60.00%	25	27	-7.41%	16	8	100.00%
	Arson	0	0		0	0		0	1	-100.00%
Property Total:		57	47	21.28%	229	238	-3.78%	142	162	-12.35%
Preliminary Part 1 Crime Totals:		62	53	16.98%	246	259	-5.02%	154	181	-14.92%
Current 7 Day Period:		1/12/2020 - 1/18/2020			Prior 7 Day Period:		1/5/2020 - 1/11/2020			
Current 28 Day Period:		12/22/2019 - 1/18/2020			Prior 28 Day Period:		11/24/2019 - 12/21/2019			
Current YTD Day Period:		1/1/2020 - 1/18/2020			Prior YTD Period:		1/1/2019 - 1/18/2019			

Prepared by SPD Crime Analysis Office - Monday, January 20, 2020

NOTE: SPD moved from UCR to the NIBRS reporting standard on 10/4/16 following the transition to a new RMS System. [Numbers on CompStat reports prior to this date should not be used as a comparison to those on this report.](#) Additional info on these reporting standards can be found on the FBI website: <https://ucr.fbi.gov/nibrs-overview>

This chart represents Preliminary counts of selected crime categories from Police Case Reports. Full statistical analysis to determine the confidence level of this data has not been performed. The % change columns on the preliminary counts differ from the percentage change on the NIBRS crime report, sometimes significantly. The CompStat report is designed for operational use and includes only selected NIBRS categories and coding less complex than full NIBRS rules. Official statistics for these and other NIBRS categories can be found on WASPC & FBI websites once available.





City of Spokane
Neva-Wood District (P3)
Selected
Crime Codes
2020-01-12 to 2020-01-18
 Prepared By:
 Crime Analysis Unit
 Spokane Police Department

Legend

NIBRS Events



Criminal Homicide



Rape



Robbery Commercial



Robbery Person



Aggravated Assault



Burglary Residential



Burglary Garage



Burglary Commercial



Vehicle Prowling



Vehicle Theft



Arson



Cases Represent LERMS Crime Codes
 Points may indicate multiple events
 Note: Veh Prowl is only Larceny displayed

For Additional Information on
 Incidents pertaining to an
 Area, Trend, or Pattern
 Contact Information Analysis

0 0.2 0.4 0.8 Miles



THIS IS NOT A LEGAL DOCUMENT:
 The information shown on this map is compiled
 from various sources and is subject to constant
 revision. Information shown on this map should
 not be used to determine the location of facilities
 in relationship to property lines, section lines,
 streets, etc.

Sunday - Saturday

1/12/2020 TO 1/18/2020

NE - Neva-Wood District (P3)



<u>A/C</u>	<u>Offense Statute</u>	<u>Address</u>	<u>Reported Date</u>	<u>Dist</u>
<u>SPB3NL</u>				
C	ASSAULT 2D	9500 N NEWPORT HWY	1/12/2020	P4
C	ASSAULT 2D	1200 E KIERNAN AVE	1/14/2020	P4
C	ASSAULT 2D	100 E SANSON AVE	1/17/2020	P2
C	BURGLARY 2D COMMERCIAL	9200 N NEVADA ST	1/18/2020	P4
C	BURGLARY 2D FENCED AREA	4200 N DIVISION ST	1/13/2020	P3
C	BURGLARY 2D GARAGE	1600 E DEVOE LN	1/14/2020	P4
C	MAIL THEFT	4500 N DIVISION ST	1/17/2020	P3
C	RESIDENTIAL BURGLARY	7200 N STANDARD ST	1/12/2020	P4
C	RESIDENTIAL BURGLARY	300 E BRIDGEPORT AVE	1/12/2020	P4
C	RESIDENTIAL BURGLARY	8300 N COLTON ST	1/14/2020	P3
C	RESIDENTIAL BURGLARY	600 E SIERRA AVE	1/18/2020	P4
C	ROBBERY 1D COMMERCIAL	4700 N DIVISION ST	1/14/2020	P4
C	THEFT 2D ALL OTHER	0 E EMPIRE AVE	1/14/2020	P3
C	THEFT 2D FROM BUILDING	4700 N DIVISION ST	1/13/2020	P3
C	THEFT 2D FROM BUILDING	4700 N DIVISION ST	1/15/2020	P2
C	THEFT 2D FROM BUILDING	100 E MAGNESIUM RD	1/16/2020	P3
C	THEFT 2D FROM BUILDING	6000 N LIDGERWOOD ST	1/16/2020	P3
C	THEFT 2D FROM BUILDING	9700 N NEWPORT HWY	1/17/2020	P3
C	THEFT 2D VEHICLE PARTS AND ACCESSORIES	600 E HOLLAND AVE	1/17/2020	P3
C	THEFT 3D ALL OTHER	500 E EVERETT AVE	1/12/2020	P3
C	THEFT 3D ALL OTHER	1000 E FRANCIS AVE	1/16/2020	P3
C	THEFT 3D ALL OTHER	9600 N DIVISION ST	1/16/2020	P3
C	THEFT 3D CITY ALL OTHER	8700 N COLTON ST	1/17/2020	P4
C	THEFT 3D CITY SHOPLIFTING	5800 N DIVISION ST	1/12/2020	P4
C	THEFT 3D CITY SHOPLIFTING	9200 N NEVADA ST	1/15/2020	P4
C	THEFT 3D CITY SHOPLIFTING	9200 N NEVADA ST	1/17/2020	P4
A	THEFT 3D FROM BUILDING	6300 N ADDISON ST	1/13/2020	P4
C	THEFT 3D FROM BUILDING	9200 N NEVADA ST	1/14/2020	P3
C	THEFT 3D FROM BUILDING	6900 N WISCOMB ST	1/14/2020	P3
C	THEFT 3D FROM BUILDING	100 E MAGNESIUM RD	1/16/2020	P3
C	THEFT 3D FROM BUILDING	100 E MAGNESIUM RD	1/16/2020	P3
C	THEFT 3D FROM BUILDING	100 E MAGNESIUM RD	1/16/2020	P2
C	THEFT 3D FROM MOTOR VEHICLE	1200 E HEROEY AVE	1/12/2020	P3
A	THEFT 3D FROM MOTOR VEHICLE	1200 E HEROEY AVE	1/12/2020	P3
C	THEFT 3D FROM MOTOR VEHICLE	1300 E RICH AVE	1/12/2020	P3
C	THEFT 3D FROM MOTOR VEHICLE	7800 N MORTON ST	1/13/2020	P3
C	THEFT 3D FROM MOTOR VEHICLE	9600 N DIVISION ST	1/13/2020	P3
A	THEFT 3D FROM MOTOR VEHICLE	1400 E GRASSLAND CT	1/14/2020	P3

For protection of victim privacy, the entire address on sexual assault crimes has been redacted.

A/C	Offense Statute	Address	Reported Date	Dist
A	THEFT 3D FROM MOTOR VEHICLE	7800 N MORTON ST	1/14/2020	P3
C	THEFT 3D FROM MOTOR VEHICLE	8400 N NEVADA ST	1/14/2020	P3
C	THEFT 3D FROM MOTOR VEHICLE	1700 E LINCOLN RD	1/14/2020	P3
C	THEFT 3D FROM MOTOR VEHICLE	7800 N MORTON ST	1/14/2020	P3
C	THEFT 3D FROM MOTOR VEHICLE	6700 N DIVISION ST	1/17/2020	P3
C	THEFT 3D FROM MOTOR VEHICLE	9900 N NEWPORT HWY	1/17/2020	P3
C	THEFT 3D SHOPLIFTING	9200 N COLTON ST	1/12/2020	P3
C	THEFT 3D SHOPLIFTING	4700 N DIVISION ST	1/12/2020	P3
C	THEFT 3D SHOPLIFTING	6700 N DIVISION ST	1/15/2020	P3
C	THEFT 3D SHOPLIFTING	4700 N DIVISION ST	1/15/2020	P4
C	THEFT 3D SHOPLIFTING	9600 N NEWPORT HWY	1/15/2020	P3
C	THEFT 3D SHOPLIFTING	4700 N DIVISION ST	1/17/2020	P3
C	THEFT OF MOTOR VEHICLE	700 E LONGFELLOW AVE	1/12/2020	P3
C	THEFT OF MOTOR VEHICLE	7900 N WILDING DR	1/12/2020	P4
C	THEFT OF MOTOR VEHICLE	600 E MAGNESIUM RD	1/13/2020	P4
C	THEFT OF MOTOR VEHICLE	8300 N COLTON ST	1/14/2020	P3
C	THEFT OF MOTOR VEHICLE	6400 N PERRY ST	1/16/2020	P3
A	THEFT OF MOTOR VEHICLE	6700 N DIVISION ST	1/17/2020	P3
C	THEFT OF MOTOR VEHICLE	600 E SIERRA AVE	1/18/2020	P4
C	THEFT-CITY (Shoplifting)	5800 N DIVISION ST	1/15/2020	
SPB3WH				
C	ASSAULT 2D	1600 E FRANCIS AVE	1/18/2020	P4
C	BURGLARY 1D FROM RESIDENCE	1600 E FRANCIS AVE	1/18/2020	P4
C	MAIL THEFT	1600 E WABASH AVE	1/14/2020	P3
C	THEFT OF MOTOR VEHICLE	1600 E BROAD AVE	1/13/2020	P3

POLICE SUMMARY - Ending: Saturday, January 18, 2020



NE - Northeast District (P4)

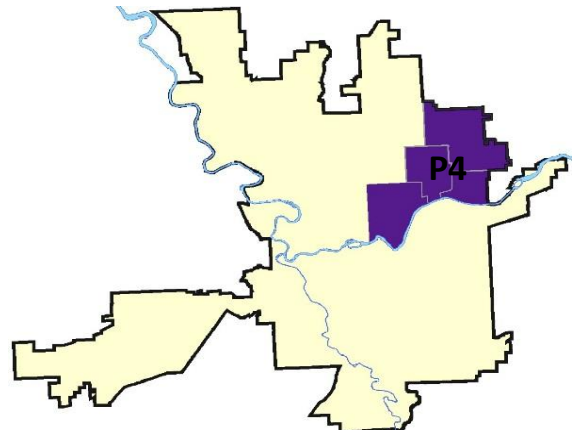
Preliminary IBR Counts

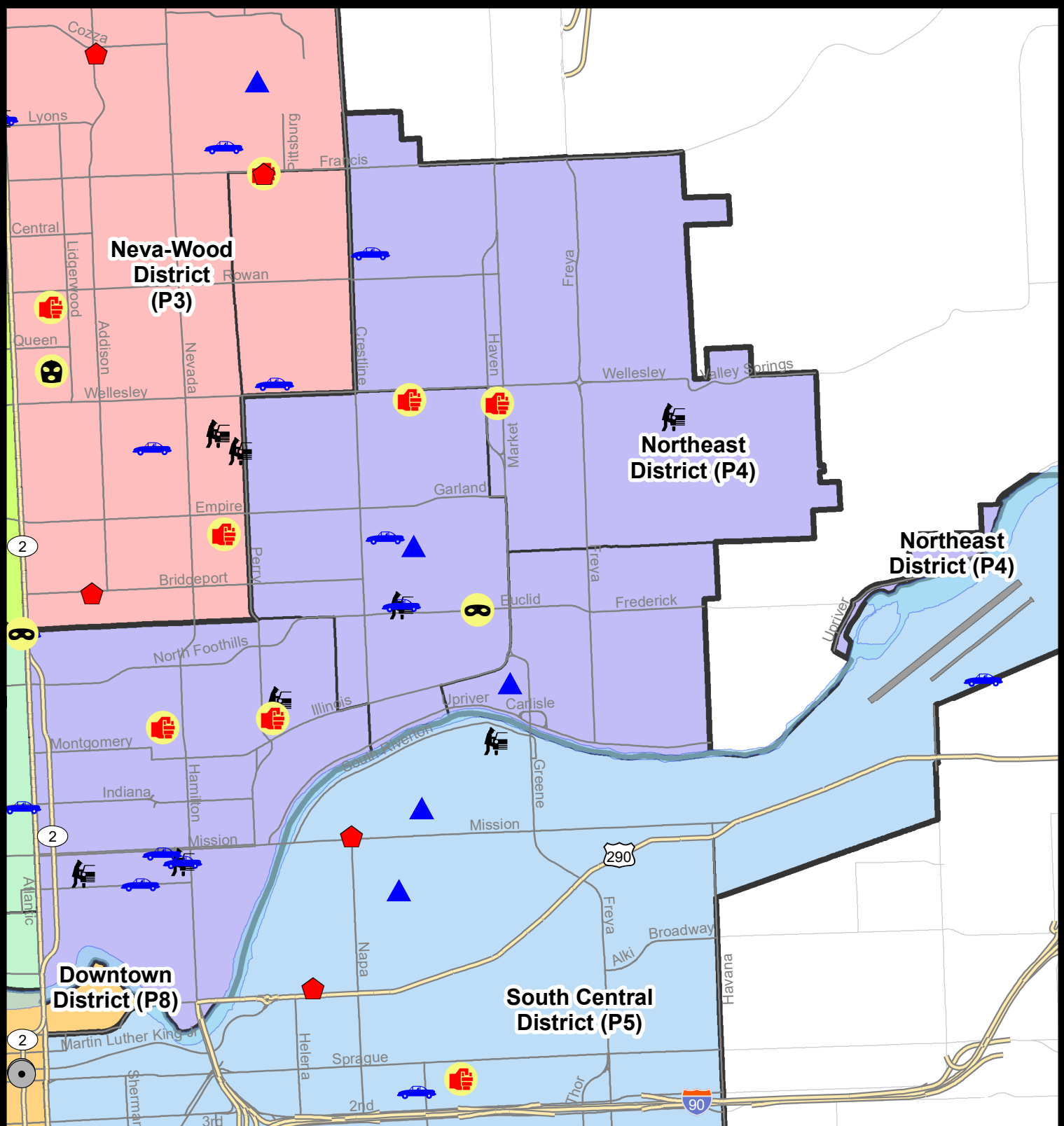
NIBRS Categories (Part 1 Selected)		7 Day Comparison			28 Day Comparison			YTD Comparison		
		Current	Prior	Percent	Current	Prior	Percent	Current	Prior	Percent
Violent	Criminal Homicide	0	0		1	0		0	0	
	Rape	0	1	-100.00%	2	3	-33.33%	1	4	-75.00%
	Robbery - Commercial	0	0		0	5	-100.00%	0	0	
	Robbery - Person	1	0		4	1	300.00%	2	1	100.00%
	Aggravated Assault - Non DV	1	0		5	6	-16.67%	3	6	-50.00%
	Aggravated Assault - DV	3	0		4	3	33.33%	3	1	200.00%
	Violent Total:		5	1	400.00%	16	18	-11.11%	9	12
Property	Burglary - Residential	0	2	-100.00%	11	10	10.00%	4	7	-42.86%
	Burglary Garage	2	1	100.00%	7	3	133.33%	3	3	0.00%
	Burglary Commercial	0	1	-100.00%	1	7	-85.71%	1	1	0.00%
	Larceny	21	22	-4.55%	99	135	-26.67%	61	90	-32.22%
	Vehicle Theft	6	3	100.00%	18	27	-33.33%	14	5	180.00%
	Arson	0	0		0	0		0	0	
	Property Total:		29	29	0.00%	136	182	-25.27%	83	106
Preliminary Part 1 Crime Totals:		34	30	13.33%	152	200	-24.00%	92	118	-22.03%
Current 7 Day Period:		1/12/2020 - 1/18/2020			Prior 7 Day Period:		1/5/2020 - 1/11/2020			
Current 28 Day Period:		12/22/2019 - 1/18/2020			Prior 28 Day Period:		11/24/2019 - 12/21/2019			
Current YTD Day Period:		1/1/2020 - 1/18/2020			Prior YTD Period:		1/1/2019 - 1/18/2019			

Prepared by SPD Crime Analysis Office - Monday, January 20, 2020

NOTE: SPD moved from UCR to the NIBRS reporting standard on 10/4/16 following the transition to a new RMS System. [Numbers on CompStat reports prior to this date should not be used as a comparison to those on this report.](#) Additional info on these reporting standards can be found on the FBI website: <https://ucr.fbi.gov/nibrs-overview>

This chart represents Preliminary counts of selected crime categories from Police Case Reports. Full statistical analysis to determine the confidence level of this data has not been performed. The % change columns on the preliminary counts differ from the percentage change on the NIBRS crime report, sometimes significantly. The CompStat report is designed for operational use and includes only selected NIBRS categories and coding less complex than full NIBRS rules. Official statistics for these and other NIBRS categories can be found on WASPC & FBI websites once available.





City of Spokane
Northeast District (P4)
Selected Crime Codes
2020-01-12 to 2020-01-18
 Prepared By:
 Crime Analysis Unit
 Spokane Police Department

Legend

NIBRS Events

- Criminal Homicide (Yellow circle with red 'X')
- Rape (Yellow circle with 'R')
- Robbery Commercial (Yellow circle with 'R')
- Robbery Person (Yellow circle with 'R')
- Aggravated Assault (Yellow circle with 'A')
- Burglary Residential (Red pentagon)
- Burglary Commercial (Yellow circle with 'R')
- Burglary Garage (Blue triangle)
- Vehicle Prowling (Black car icon)
- Vehicle Theft (Blue car icon)
- Arson (Yellow circle with 'A')
- Burglary Commercial (Yellow circle with 'R')

Spokane Police Department

For Additional Information on Incidents pertaining to an Area, Trend, or Pattern Contact Information Analysis

*Cases Represent LERMS Crime Codes
 Points may indicate multiple events
 Note: Veh Prowl is only Larceny displayed*

0 0.2 0.4 0.8 Miles

Geographic Information System

THIS IS NOT A LEGAL DOCUMENT:
 The information shown on this map is compiled from various sources and is subject to constant revision. Information shown on this map should not be used to determine the location of facilities in relationship to property lines, section lines, streets, etc.

Sunday - Saturday

1/12/2020 TO 1/18/2020

NE - Northeast District (P4)



<u>A/C</u>	<u>Offense Statute</u>	<u>Address</u>	<u>Reported Date</u>	<u>Dist</u>
C	MAIL THEFT		1/17/2020	P4
C	THEFT 3D FROM MOTOR VEHICLE	N PEARL ST / E DESMET AVE	1/12/2020	P4
<u>SPB4BE</u>				
C	ASSAULT 2D	2400 E HOFFMAN AVE	1/12/2020	P4
C	BURGLARY 2D GARAGE	2400 E GLASS AVE	1/12/2020	P4
C	MAIL THEFT	2700 E LONGFELLOW AVE	1/13/2020	P4
C	MAIL THEFT	2200 E GLASS AVE	1/17/2020	P4
A	ROBBERY 1D PERSON	E EUCLID AVE / N REGAL ST	1/14/2020	P4
C	THEFT 3D CITY FROM MOTOR VEHICLE	2300 E EUCLID AVE	1/12/2020	P4
C	THEFT 3D VEHICLE PARTS AND ACCESSORIES	2300 E EUCLID AVE	1/15/2020	P4
C	THEFT OF MOTOR VEHICLE	2200 E GORDON AVE	1/12/2020	P4
C	THEFT OF MOTOR VEHICLE	2300 E EUCLID AVE	1/12/2020	P4
<u>SPB4HI</u>				
C	ASSAULT 2D	3000 E HOFFMAN AVE	1/12/2020	P4
C	BURGLARY 2D FENCED AREA	3600 E BROAD AVE	1/16/2020	P4
C	IBR Purposes Only - Theft of Motor Vehicle Parts or Accessori	4800 N REBECCA ST	1/15/2020	P4
C	THEFT 3D FROM BUILDING	2700 E NEBRASKA AVE	1/18/2020	P4
A	THEFT 3D FROM MOTOR VEHICLE	4200 E LONGFELLOW AVE	1/14/2020	P4
C	THEFT OF MOTOR VEHICLE	2200 E JOSEPH AVE	1/12/2020	P3
<u>SPB4LO</u>				
C	ASSAULT 1D	1400 E CARLISLE AVE	1/18/2020	P4
C	ASSAULT 2D	2400 N CINCINNATI ST	1/14/2020	P2
C	THEFT 2D ALL OTHER	700 E MISSION AVE	1/13/2020	P6
C	THEFT 2D FROM BUILDING	1000 N HAMILTON ST	1/14/2020	P4
C	THEFT 3D ALL OTHER	700 E DESMET AVE	1/15/2020	P4
C	THEFT 3D ALL OTHER	200 E NORTH FOOTHILLS DR	1/18/2020	P4
C	THEFT 3D CITY SHOPLIFTING	900 E MISSION AVE	1/14/2020	P4
C	THEFT 3D FROM BUILDING	200 E NORA AVE	1/13/2020	P4
C	THEFT 3D FROM BUILDING	2000 N DIVISION ST	1/15/2020	P4
C	THEFT 3D FROM MOTOR VEHICLE	2500 N HOGAN ST	1/13/2020	P4
A	THEFT 3D FROM MOTOR VEHICLE	200 E SINTO AVE	1/13/2020	P4
A	THEFT 3D FROM MOTOR VEHICLE	800 E SINTO AVE	1/13/2020	P4
C	THEFT 3D VEHICLE PARTS AND ACCESSORIES	300 E MISSION AVE	1/17/2020	P4
A	THEFT OF MOTOR VEHICLE	700 E MISSION AVE	1/13/2020	P6
A	THEFT OF MOTOR VEHICLE	800 E SINTO AVE	1/13/2020	P4
C	THEFT OF MOTOR VEHICLE	E SHARP AVE / N STANDARD ST	1/14/2020	P2

SPB4MI

<u>A/C</u>	<u>Offense Statute</u>	<u>Address</u>	<u>Reported Date</u>	<u>Dist</u>
C	BURGLARY 2D GARAGE	2500 N MARKET ST	1/13/2020	P4

SPOKANE POLICE DEPARTMENT



SOUTH **Police Service Area**

PSA Commander

Captain Tracie Meidl

South Central District (P5)

Southeast District (P6)

Southwest District (P7)



POLICE SUMMARY - Ending: Saturday, January 18, 2020

SOUTH PRECINCT (P5, P6, and P7)



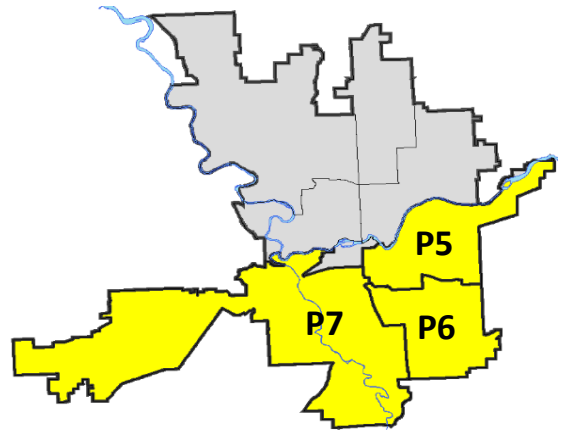
Preliminary IBR Counts

NIBRS Categories (Part 1 Selected)		7 Day Comparison			28 Day Comparison			YTD Comparison		
		Current	Prior	Percent	Current	Prior	Percent	Current	Prior	Percent
Violent	Criminal Homicide	0	0		0	0		0	0	
	Rape	2	3	-33.33%	6	2	200.00%	6	2	200.00%
	Robbery - Commercial	0	0		0	2	-100.00%	0	1	-100.00%
	Robbery - Person	0	0		1	5	-80.00%	0	0	
	Aggravated Assault - Non DV	2	3	-33.33%	11	7	57.14%	7	11	-36.36%
	Aggravated Assault - DV	3	5	-40.00%	13	12	8.33%	10	10	0.00%
Violent Total:		7	11	-36.36%	31	28	10.71%	23	24	-4.17%
Property	Burglary - Residential	4	11	-63.64%	26	12	116.67%	20	20	0.00%
	Burglary Garage	4	3	33.33%	12	2	500.00%	7	12	-41.67%
	Burglary Commercial	2	2	0.00%	14	18	-22.22%	6	8	-25.00%
	Larceny	34	44	-22.73%	190	231	-17.75%	112	123	-8.94%
	Vehicle Theft	10	12	-16.67%	37	36	2.78%	29	20	45.00%
	Arson	0	0		1	1	0.00%	0	0	
Property Total:		54	72	-25.00%	280	300	-6.67%	174	183	-4.92%
Preliminary Part 1 Crime Totals:		61	83	-26.51%	311	328	-5.18%	197	207	-4.83%
Current 7 Day Period:		1/12/2020 - 1/18/2020			Prior 7 Day Period:		1/5/2020 - 1/11/2020			
Current 28 Day Period:		12/22/2019 - 1/18/2020			Prior 28 Day Period:		11/24/2019 - 12/21/2019			
Current YTD Day Period:		1/1/2020 - 1/18/2020			Prior YTD Period:		1/1/2019 - 1/18/2019			

Prepared by SPD Crime Analysis Office - Monday, January 20, 2020

NOTE: SPD moved from UCR to the NIBRS reporting standard on 10/4/16 following the transition to a new RMS System. [Numbers on CompStat reports prior to this date should not be used as a comparison to those on this report.](#) Additional info on these reporting standards can be found on the FBI website: <https://ucr.fbi.gov/nibrs-overview>

This chart represents Preliminary counts of selected crime categories from Police Case Reports. Full statistical analysis to determine the confidence level of this data has not been performed. The % change columns on the preliminary counts differ from the percentage change on the NIBRS crime report, sometimes significantly. The CompStat report is designed for operational use and includes only selected NIBRS categories and coding less complex than full NIBRS rules. Official statistics for these and other NIBRS categories can be found on WASPC & FBI websites once available.



POLICE SUMMARY - Ending: Saturday, January 18, 2020



SE - South Central District (P5)

Preliminary IBR Counts

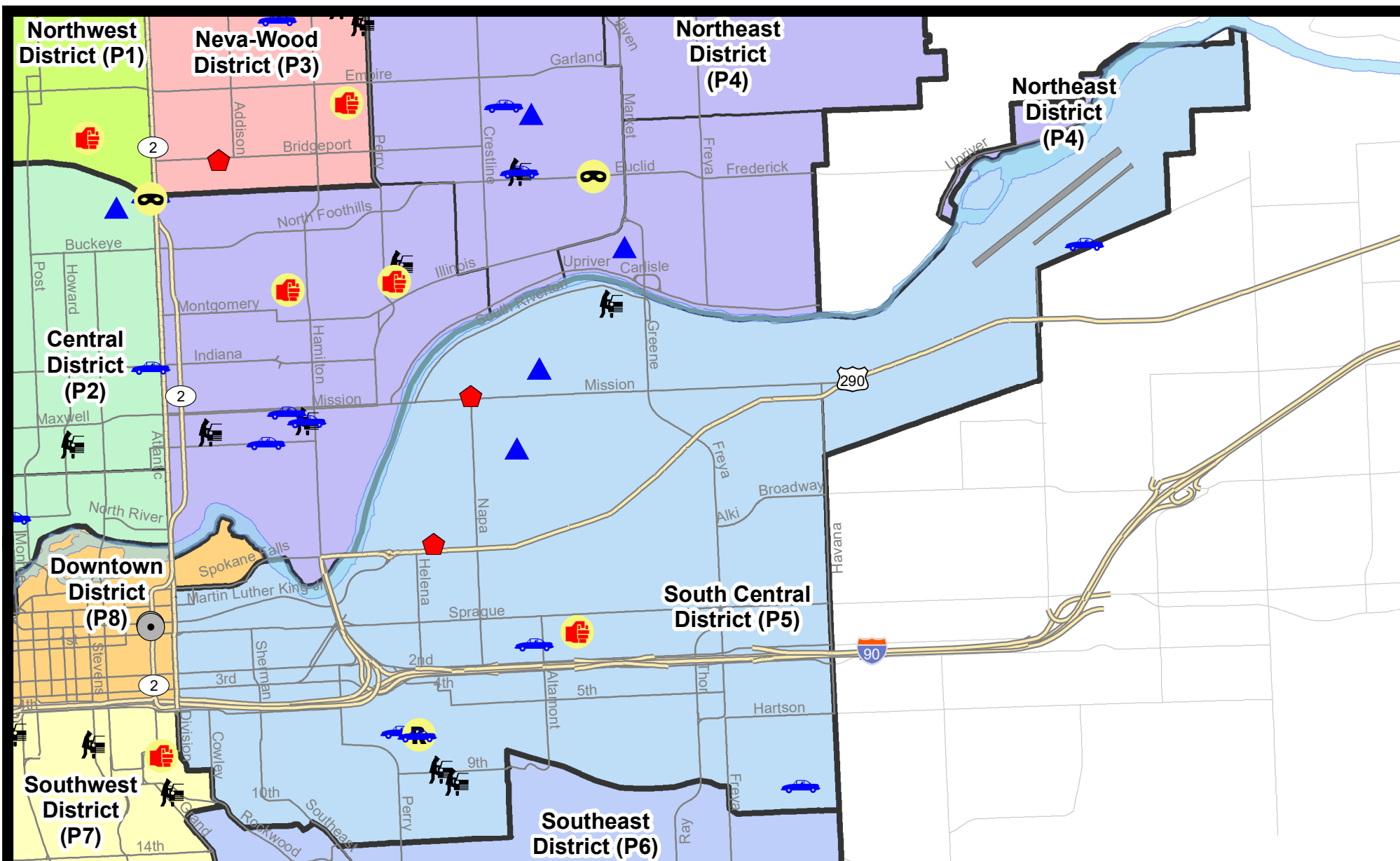
NIBRS Categories (Part 1 Selected)		7 Day Comparison			28 Day Comparison			YTD Comparison		
		Current	Prior	Percent	Current	Prior	Percent	Current	Prior	Percent
Violent	Criminal Homicide	0	0		0	0		0	0	
	Rape	1	0		1	2	-50.00%	1	0	
	Robbery - Commercial	0	0		0	0		0	1	-100.00%
	Robbery - Person	0	0		0	4	-100.00%	0	0	
	Aggravated Assault - Non DV	0	3	-100.00%	6	3	100.00%	5	2	150.00%
	Aggravated Assault - DV	1	2	-50.00%	6	4	50.00%	5	4	25.00%
Violent Total:		2	5	-60.00%	13	13	0.00%	11	7	57.14%
Property	Burglary - Residential	2	4	-50.00%	11	2	450.00%	8	6	33.33%
	Burglary Garage	3	0		5	0		3	0	
	Burglary Commercial	0	1	-100.00%	5	11	-54.55%	2	4	-50.00%
	Larceny	11	19	-42.11%	73	83	-12.05%	45	42	7.14%
	Vehicle Theft	5	3	66.67%	12	10	20.00%	10	8	25.00%
	Arson	0	0		1	0		0	0	
Property Total:		21	27	-22.22%	107	106	0.94%	68	60	13.33%
Preliminary Part 1 Crime Totals:		23	32	-28.13%	120	119	0.84%	79	67	17.91%
Current 7 Day Period:		1/12/2020 - 1/18/2020			Prior 7 Day Period:		1/5/2020 - 1/11/2020			
Current 28 Day Period:		12/22/2019 - 1/18/2020			Prior 28 Day Period:		11/24/2019 - 12/21/2019			
Current YTD Day Period:		1/1/2020 - 1/18/2020			Prior YTD Period:		1/1/2019 - 1/18/2019			

Prepared by SPD Crime Analysis Office - Monday, January 20, 2020

NOTE: SPD moved from UCR to the NIBRS reporting standard on 10/4/16 following the transition to a new RMS System. [Numbers on CompStat reports prior to this date should not be used as a comparison to those on this report.](#) Additional info on these reporting standards can be found on the FBI website: <https://ucr.fbi.gov/nibrs-overview>

This chart represents Preliminary counts of selected crime categories from Police Case Reports. Full statistical analysis to determine the confidence level of this data has not been performed. The % change columns on the preliminary counts differ from the percentage change on the NIBRS crime report, sometimes significantly. The CompStat report is designed for operational use and includes only selected NIBRS categories and coding less complex than full NIBRS rules. Official statistics for these and other NIBRS categories can be found on WASPC & FBI websites once available.





City of Spokane
South Central District (P5)
Selected
Crime Types
2020-01-12 to 2020-01-18

Prepared By:
Crime Analysis Unit
Spokane Police Department

Legend

NIBRS Events



Criminal Homicide



Rape



Robbery Commercial



Robbery Person



Aggravated Assault



Burglary Residential



Burglary Garage



Burglary Commercial



Vehicle Prowling



Vehicle Theft



Arson

Cases Represent LERMS Crime Codes

Points may indicate multiple events

Note: Veh Prowl is only Larceny category displayed



For Additional Information on Incidents
 pertaining to an Area, Trend, or Pattern
 Contact Information Analysis

0 0.2 0.4 0.6 0.8 1 Miles



THIS IS NOT A LEGAL DOCUMENT:
 The information shown on this map is compiled
 from various sources and is subject to constant
 revision. Information shown on this map should
 not be used to determine the location of facilities
 in relationship to property lines, section lines,
 streets, etc.

Sunday - Saturday

1/12/2020 TO 1/18/2020

SE - South Central District (P5)



<u>A/C</u>	<u>Offense Statute</u>	<u>Address</u>	<u>Reported Date</u>	<u>Dist</u>
<u>SPC5EC</u>				
C	ASSAULT 2D	2600 E 1ST AVE	1/17/2020	P6
C	RAPE OF A CHILD 1D		1/17/2020	P8
C	THEFT 2D FROM BUILDING	0 S MADELIA ST	1/17/2020	P5
C	THEFT 3D ALL OTHER	2600 E RIVERSIDE AVE	1/17/2020	P5
C	THEFT 3D FROM BUILDING	200 E 2ND AVE	1/15/2020	P5
C	THEFT 3D FROM MOTOR VEHICLE	1700 E 9TH AVE	1/15/2020	P5
C	THEFT 3D FROM MOTOR VEHICLE	1800 E 10TH AVE	1/15/2020	P5
C	THEFT 3D SHOPLIFTING	400 S THOR ST	1/12/2020	P6
C	THEFT OF MOTOR VEHICLE	1400 E HARTSON AVE	1/12/2020	P6
C	THEFT OF MOTOR VEHICLE	1500 E HARTSON AVE	1/14/2020	P6
C	THEFT OF MOTOR VEHICLE	2300 E PACIFIC AVE	1/16/2020	P5
C	THEFT OF MOTOR VEHICLE	4000 E 11TH AVE	1/17/2020	P6
<u>SPC5GP</u>				
C	BURGLARY 2D GARAGE	2400 E NORA AVE	1/14/2020	P5
C	BURGLARY 2D GARAGE	2400 E NORA AVE	1/15/2020	P5
C	BURGLARY 2D GARAGE	2200 E BOONE AVE	1/17/2020	P5
C	MAIL THEFT	1800 E MALLON AVE	1/12/2020	P5
C	RESIDENTIAL BURGLARY	600 N MADELIA ST	1/15/2020	P6
C	RESIDENTIAL BURGLARY	1900 E MISSION AVE	1/17/2020	P5
C	THEFT 3D ALL OTHER	600 N MADELIA ST	1/15/2020	P6
C	THEFT 3D CITY FROM BUILDING	5500 E UNION AVE	1/14/2020	P6
A	THEFT 3D FROM MOTOR VEHICLE	2900 E MARSHALL AVE	1/16/2020	P5
C	THEFT 3D VEHICLE PARTS AND ACCESSORIES	3100 E BALDWIN AVE	1/13/2020	P5
C	THEFT OF MOTOR VEHICLE	6100 E RUTTER AVE	1/14/2020	P4

POLICE SUMMARY - Ending: Saturday, January 18, 2020



SE - Southeast District (P6)

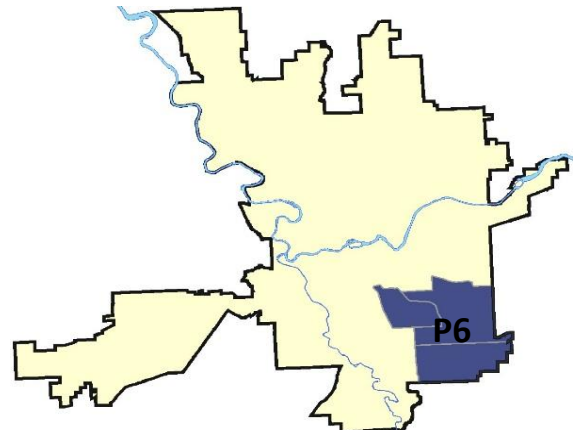
Preliminary IBR Counts

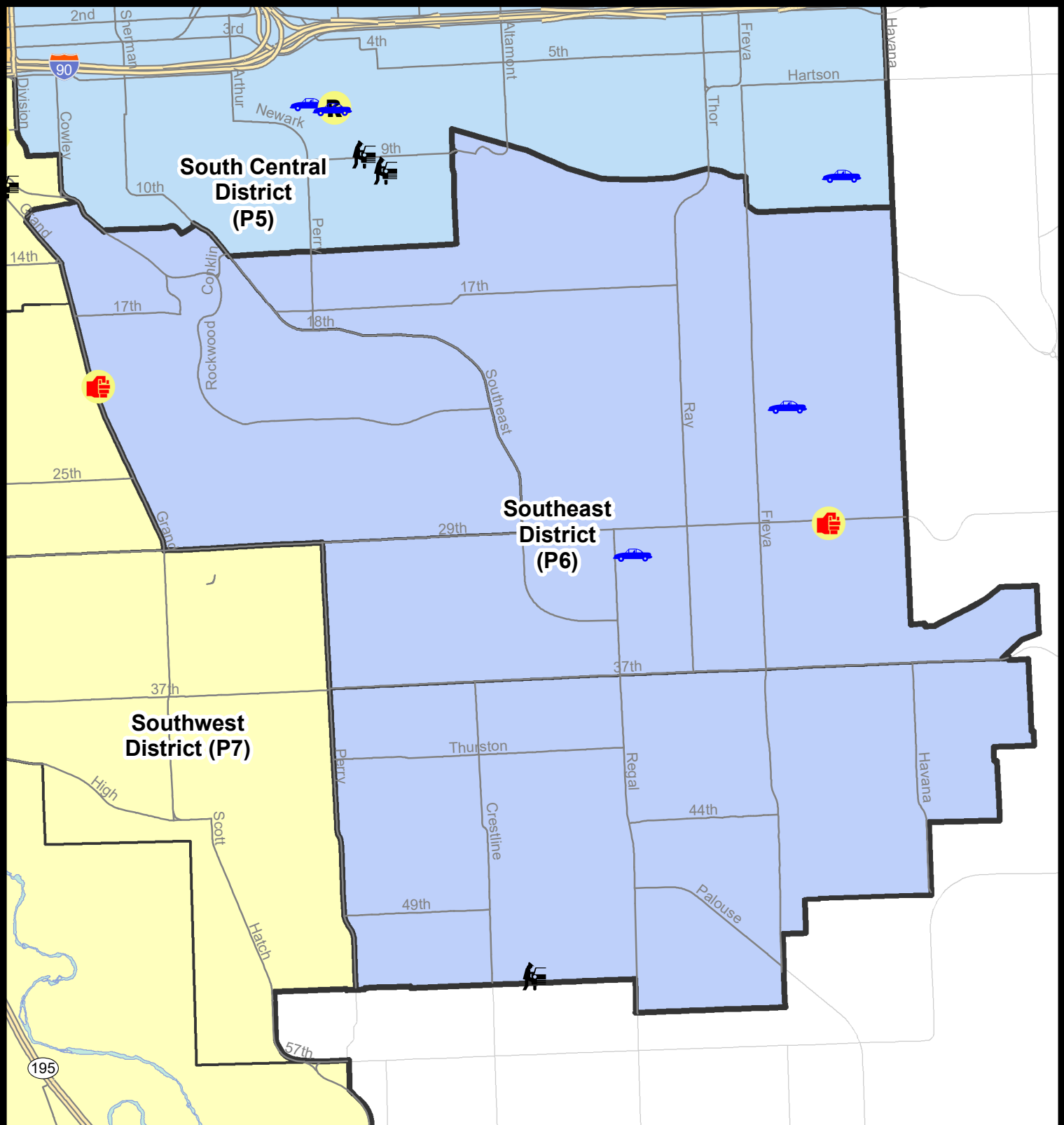
NIBRS Categories (Part 1 Selected)		7 Day Comparison			28 Day Comparison			YTD Comparison		
		Current	Prior	Percent	Current	Prior	Percent	Current	Prior	Percent
Violent	Criminal Homicide	0	0		0	0		0	0	
	Rape	0	2	-100.00%	2	0		2	0	
	Robbery - Commercial	0	0		0	1	-100.00%	0	0	
	Robbery - Person	0	0		0	0		0	0	
	Aggravated Assault - Non DV	1	0		3	1	200.00%	1	2	-50.00%
	Aggravated Assault - DV	1	2	-50.00%	4	2	100.00%	3	2	50.00%
Violent Total:		2	4	-50.00%	9	4	125.00%	6	4	50.00%
Property	Burglary - Residential	0	4	-100.00%	4	5	-20.00%	4	3	33.33%
	Burglary Garage	0	0		2	0		0	4	-100.00%
	Burglary Commercial	0	0		2	1	100.00%	0	2	-100.00%
	Larceny	4	10	-60.00%	33	54	-38.89%	19	37	-48.65%
	Vehicle Theft	2	4	-50.00%	11	5	120.00%	8	4	100.00%
	Arson	0	0		0	0		0	0	
Property Total:		6	18	-66.67%	52	65	-20.00%	31	50	-38.00%
Preliminary Part 1 Crime Totals:		8	22	-63.64%	61	69	-11.59%	37	54	-31.48%
Current 7 Day Period:		1/12/2020 - 1/18/2020			Prior 7 Day Period:		1/5/2020 - 1/11/2020			
Current 28 Day Period:		12/22/2019 - 1/18/2020			Prior 28 Day Period:		11/24/2019 - 12/21/2019			
Current YTD Day Period:		1/1/2020 - 1/18/2020			Prior YTD Period:		1/1/2019 - 1/18/2019			

Prepared by SPD Crime Analysis Office - Monday, January 20, 2020

NOTE: SPD moved from UCR to the NIBRS reporting standard on 10/4/16 following the transition to a new RMS System. [Numbers on CompStat reports prior to this date should not be used as a comparison to those on this report.](#) Additional info on these reporting standards can be found on the FBI website: <https://ucr.fbi.gov/nibrs-overview>

This chart represents Preliminary counts of selected crime categories from Police Case Reports. Full statistical analysis to determine the confidence level of this data has not been performed. The % change columns on the preliminary counts differ from the percentage change on the NIBRS crime report, sometimes significantly. The CompStat report is designed for operational use and includes only selected NIBRS categories and coding less complex than full NIBRS rules. Official statistics for these and other NIBRS categories can be found on WASPC & FBI websites once available.





City of Spokane
Southeast District (P6)
Selected Crime Codes
2020-01-12 to 2020-01-18
 Prepared By:
 Crime Analysis Unit
 Spokane Police Department

Legend

NIBRS Events

Criminal Homicide	Robbery Person	Burglary Commercial
Rape	Aggravated Assault	Vehicle Prowling
Robbery Commercial	Burglary Residential	Vehicle Theft
Burglary Garage	Arson	

For Additional Information on Incidents pertaining to an Area, Trend, or Pattern Contact Information Analysis

*Cases Represent LERMS Crime Codes
 Points may indicate multiple events
 Note: Veh Prowl is only Larceny displayed*

0 0.15 0.3 0.6 Miles

Geographic Information System

SPokane

THIS IS NOT A LEGAL DOCUMENT:
 The information shown on this map is compiled from various sources and is subject to constant revision. Information shown on this map should not be used to determine the location of facilities in relationship to property lines, section lines, streets, etc.

Sunday - Saturday

SE - Southeast District (P6)

1/12/2020 TO 1/18/2020



<u>A/C</u>	<u>Offense Statute</u>	<u>Address</u>	<u>Reported Date</u>	<u>Dist</u>
<u>SPC6LH</u>				
C	ASSAULT 2D	3900 E 29TH AVE	1/18/2020	P6
C	THEFT 3D ALL OTHER	3100 E 37TH AVE	1/14/2020	P6
C	THEFT 3D FROM BUILDING	2900 E 25TH AVE	1/17/2020	P6
C	THEFT 3D VEHICLE PARTS AND ACCESSORIES	3100 E 36TH AVE	1/18/2020	P6
C	THEFT OF MOTOR VEHICLE	2200 S REBECCA ST	1/14/2020	P6
C	THEFT OF MOTOR VEHICLE	3000 E 30TH AVE	1/14/2020	P6
<u>SPC6RW</u>				
C	ASSAULT 1D	2000 S GRAND BLVD	1/18/2020	P6
<u>SPC6SG</u>				
C	THEFT 3D FROM MOTOR VEHICLE	5200 S STONE LN	1/14/2020	P6

POLICE SUMMARY - Ending: Saturday, January 18, 2020



SW - Southwest District (P7)

Preliminary IBR Counts

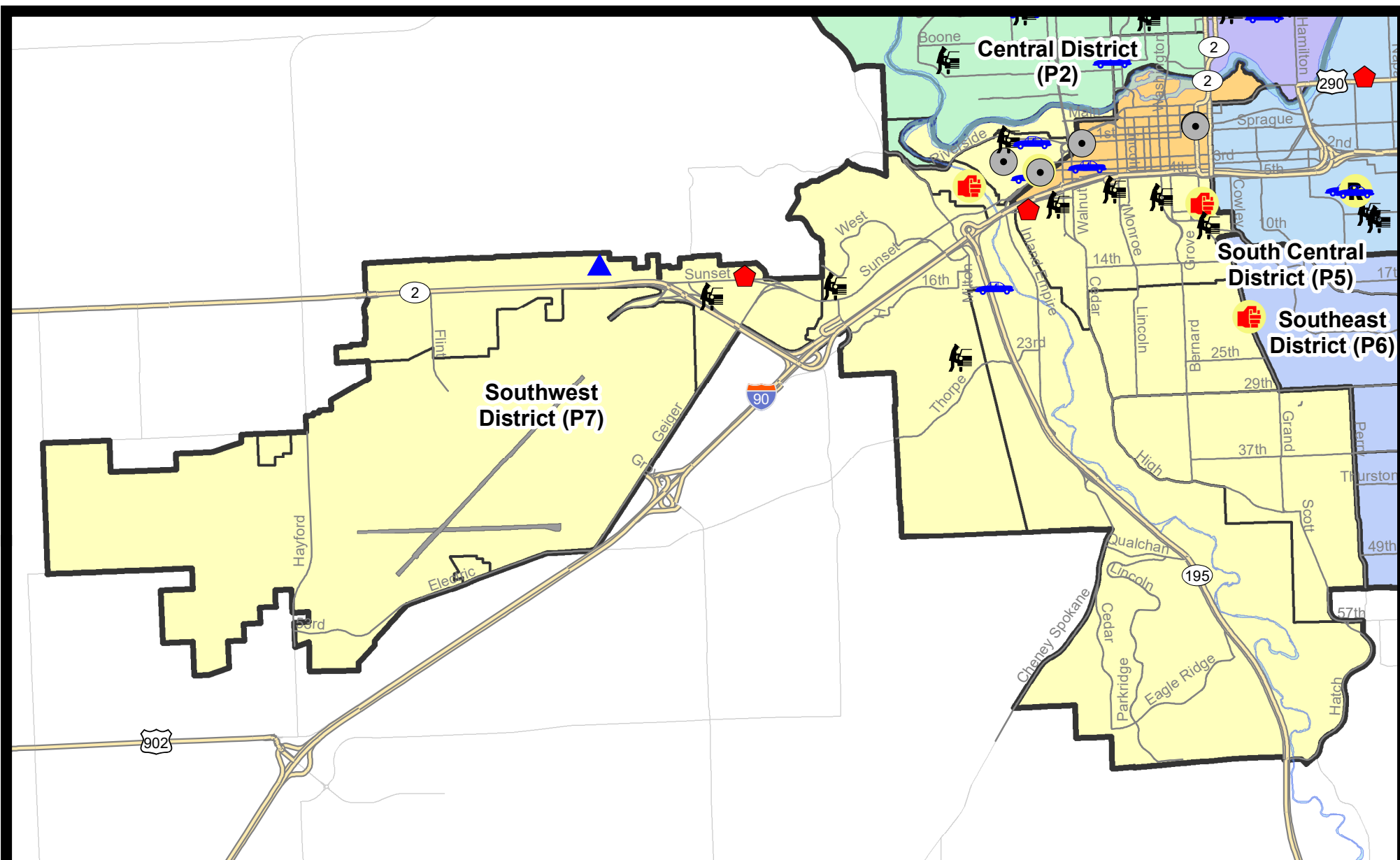
NIBRS Categories (Part 1 Selected)		7 Day Comparison			28 Day Comparison			YTD Comparison		
		Current	Prior	Percent	Current	Prior	Percent	Current	Prior	Percent
Violent	Criminal Homicide	0	0		0	0		0	0	
	Rape	1	1	0.00%	3	0		3	2	50.00%
	Robbery - Commercial	0	0		0	1	-100.00%	0	0	
	Robbery - Person	0	0		1	1	0.00%	0	0	
	Aggravated Assault - Non DV	1	0		2	3	-33.33%	1	7	-85.71%
	Aggravated Assault - DV	1	1	0.00%	3	6	-50.00%	2	4	-50.00%
Violent Total:		3	2	50.00%	9	11	-18.18%	6	13	-53.85%
Property	Burglary - Residential	2	3	-33.33%	11	5	120.00%	8	11	-27.27%
	Burglary Garage	1	3	-66.67%	5	2	150.00%	4	8	-50.00%
	Burglary Commercial	2	1	100.00%	7	6	16.67%	4	2	100.00%
	Larceny	19	15	26.67%	84	94	-10.64%	48	44	9.09%
	Vehicle Theft	3	5	-40.00%	14	21	-33.33%	11	8	37.50%
	Arson	0	0		0	1	-100.00%	0	0	
Property Total:		27	27	0.00%	121	129	-6.20%	75	73	2.74%
Preliminary Part 1 Crime Totals:		30	29	3.45%	130	140	-7.14%	81	86	-5.81%
Current 7 Day Period:		1/12/2020 - 1/18/2020			Prior 7 Day Period:		1/5/2020 - 1/11/2020			
Current 28 Day Period:		12/22/2019 - 1/18/2020			Prior 28 Day Period:		11/24/2019 - 12/21/2019			
Current YTD Day Period:		1/1/2020 - 1/18/2020			Prior YTD Period:		1/1/2019 - 1/18/2019			

Prepared by SPD Crime Analysis Office - Monday, January 20, 2020

NOTE: SPD moved from UCR to the NIBRS reporting standard on 10/4/16 following the transition to a new RMS System. [Numbers on CompStat reports prior to this date should not be used as a comparison to those on this report.](#) Additional info on these reporting standards can be found on the FBI website: <https://ucr.fbi.gov/nibrs-overview>

This chart represents Preliminary counts of selected crime categories from Police Case Reports. Full statistical analysis to determine the confidence level of this data has not been performed. The % change columns on the preliminary counts differ from the percentage change on the NIBRS crime report, sometimes significantly. The CompStat report is designed for operational use and includes only selected NIBRS categories and coding less complex than full NIBRS rules. Official statistics for these and other NIBRS categories can be found on WASPC & FBI websites once available.



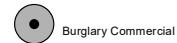
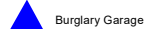
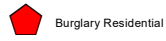
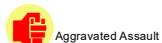


City of Spokane
Southwest District (P7)
Selected
Crime Types
2020-01-12 to 2020-01-18

Prepared By:
Crime Analysis Unit
Spokane Police Department

Legend

NIBRS Events



Cases Represent LERMS Crime Codes
 Points may indicate multiple events
 Note: Veh Prowl is only Larceny category displayed



For Additional Information on Incidents
 pertaining to an Area, Trend, or Pattern
 Contact Information Analysis

0 0.2 0.4 0.6 0.8 1 1.2 1.4 1.6 Miles



THIS IS NOT A LEGAL DOCUMENT:
 The information shown on this map is compiled
 from various sources and is subject to constant
 revision. Information shown on this map should
 not be used to determine the location of facilities
 in relationship to property lines, section lines,
 streets, etc.



Sunday - Saturday

SE - Southwest District (P7)

1/12/2020 TO 1/18/2020



<u>A/C</u>	<u>Offense Statute</u>	<u>Address</u>	<u>Reported Date</u>	<u>Dist</u>
<u>SPD7BA</u>				
A	BURGLARY 2D COMMERCIAL	1800 W SUNSET BLVD	1/17/2020	P7
C	BURGLARY 2D COMMERCIAL	2200 W 2ND AVE	1/18/2020	P7
C	MAIL THEFT	2000 W PACIFIC AVE	1/15/2020	P7
C	RAPE 1D		1/15/2020	P7
C	THEFT 3D FROM MOTOR VEHICLE	2100 W RIVERSIDE AVE	1/18/2020	P7
C	THEFT OF MOTOR VEHICLE	0 S ELM ST	1/12/2020	P7
C	THEFT OF MOTOR VEHICLE	1900 W SUNSET BLVD	1/16/2020	P6
<u>SPD7CH</u>				
C	ASSAULT OF A CHILD 3D WEAPON OR NEGLIGENT INJURY	100 W 8TH AVE	1/14/2020	P7
C	MAIL THEFT	100 E ROCKWOOD BLVD	1/14/2020	P7
C	RESIDENTIAL BURGLARY	1900 W 7TH AVE	1/15/2020	P7
C	THEFT 2D FROM BUILDING	1000 W 6TH AVE	1/16/2020	P7
C	THEFT 3D ALL OTHER	W 5TH AVE / S HOWARD ST	1/14/2020	P6
C	THEFT 3D FROM MOTOR VEHICLE	600 S STEVENS ST	1/12/2020	P7
C	THEFT 3D FROM MOTOR VEHICLE	1000 W 5TH AVE	1/15/2020	P7
A	THEFT 3D FROM MOTOR VEHICLE	1600 W 7TH AVE	1/15/2020	P7
C	THEFT 3D FROM MOTOR VEHICLE	0 W ROCKWOOD BLVD	1/17/2020	P7
C	THEFT 3D SHOPLIFTING	1500 W 10TH AVE	1/12/2020	P7
C	THEFT 3D SHOPLIFTING	1500 W 10TH AVE	1/18/2020	P7
<u>SPD7CS</u>				
C	THEFT 3D SHOPLIFTING	800 E 29TH AVE	1/15/2020	P7
<u>SPD7GT</u>				
C	THEFT 3D FROM MOTOR VEHICLE	2400 S CANYON WOODS LN	1/15/2020	P7
<u>SPD7LC</u>				
C	ASSAULT 1D	500 S A ST	1/17/2020	P7
C	MAIL THEFT	5400 S RAVENCREST CIR	1/14/2020	P7
C	MAIL THEFT	1200 E WELDEN DR	1/14/2020	P7
C	MAIL THEFT	5400 S RAVENCREST CIR	1/15/2020	P7
C	THEFT OF MOTOR VEHICLE	2300 W 16TH AVE	1/12/2020	P6
<u>SPD7WH</u>				
C	THEFT 2D FROM MOTOR VEHICLE	1500 S RUSTLE ST	1/16/2020	P7
C	THEFT 3D ALL OTHER	1000 S SOUTHCLIFF RD	1/18/2020	P7
<u>SPD7WP</u>				
C	BURGLARY 2D GARAGE	1100 S RUSSELL RD	1/13/2020	P6
C	RESIDENTIAL BURGLARY	5300 W SUNSET HWY	1/18/2020	P7
C	THEFT 2D FROM MOTOR VEHICLE	1600 S WINDSOR DR	1/16/2020	P7

SPOKANE POLICE DEPARTMENT

DOWNTOWN

Police Service Area



PSA Commander

Captain David Singley



POLICE SUMMARY - Ending: Saturday, January 18, 2020

DOWNTOWN PRECINCT (P8)



Preliminary IBR Counts

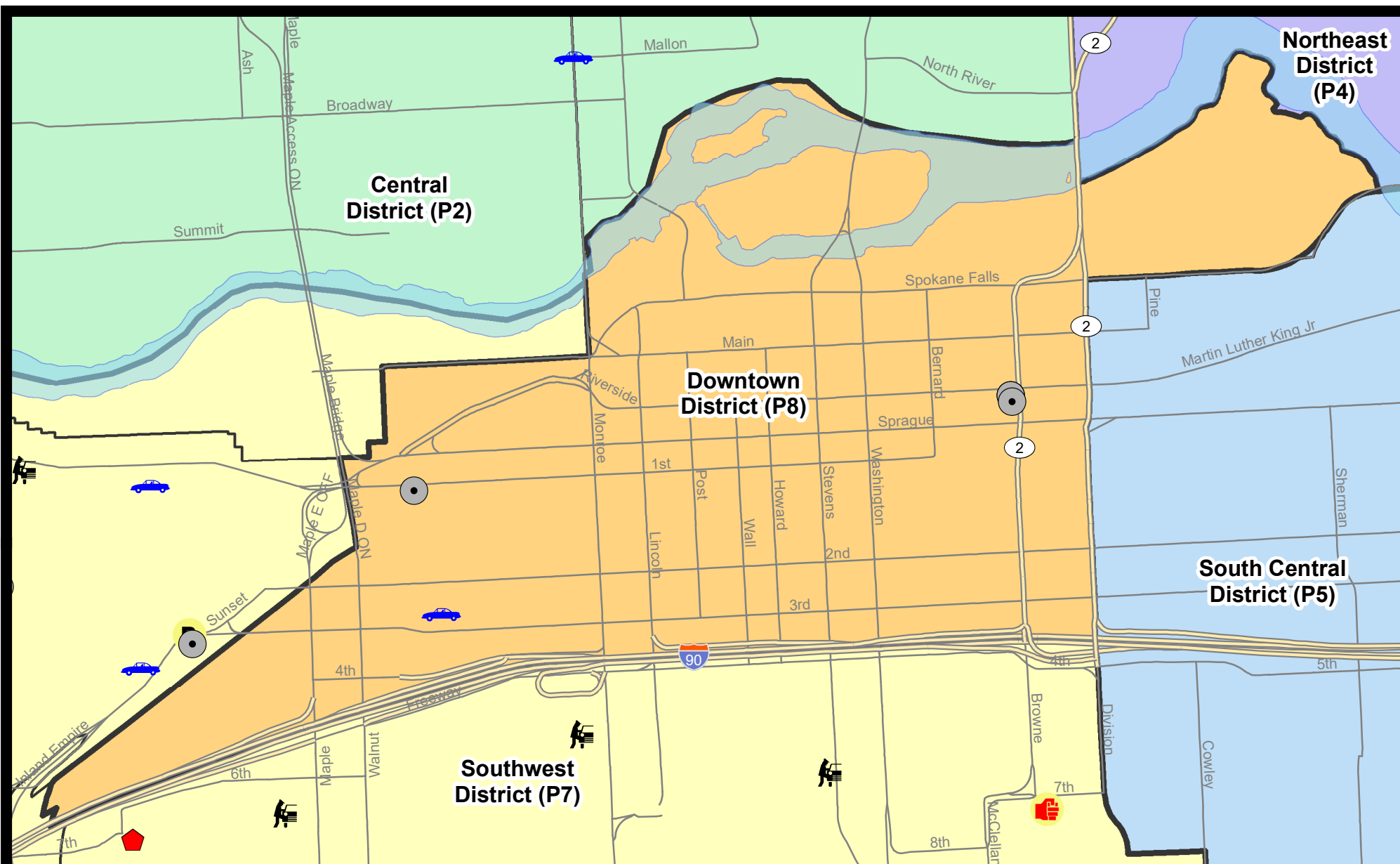
NIBRS Categories (Part 1 Selected)		7 Day Comparison			28 Day Comparison			YTD Comparison		
		Current	Prior	Percent	Current	Prior	Percent	Current	Prior	Percent
Violent	Criminal Homicide	0	0		0	0		0	0	
	Rape	0	0		0	2	-100.00%	0	2	-100.00%
	Robbery - Commercial	0	0		0	0		0	0	
	Robbery - Person	0	0		1	4	-75.00%	1	2	-50.00%
	Aggravated Assault - Non DV	0	0		2	9	-77.78%	0	5	-100.00%
	Aggravated Assault - DV	0	1	-100.00%	3	2	50.00%	2	1	100.00%
Violent Total:		0	1	-100.00%	6	17	-64.71%	3	10	-70.00%
Property	Burglary - Residential	0	0		0	4	-100.00%	0	3	-100.00%
	Burglary Garage	0	0		0	0		0	0	
	Burglary Commercial	4	2	100.00%	13	7	85.71%	8	4	100.00%
	Larceny	10	18	-44.44%	63	65	-3.08%	38	50	-24.00%
	Vehicle Theft	1	1	0.00%	7	5	40.00%	6	1	500.00%
	Arson	0	0		0	1	-100.00%	0	1	-100.00%
Property Total:		15	21	-28.57%	83	82	1.22%	52	59	-11.86%
Preliminary Part 1 Crime Totals:		15	22	-31.82%	89	99	-10.10%	55	69	-20.29%
Current 7 Day Period:		1/12/2020 - 1/18/2020			Prior 7 Day Period:		1/5/2020 - 1/11/2020			
Current 28 Day Period:		12/22/2019 - 1/18/2020			Prior 28 Day Period:		11/24/2019 - 12/21/2019			
Current YTD Day Period:		1/1/2020 - 1/18/2020			Prior YTD Period:		1/1/2019 - 1/18/2019			

Prepared by SPD Crime Analysis Office - Monday, January 20, 2020

NOTE: SPD moved from UCR to the NIBRS reporting standard on 10/4/16 following the transition to a new RMS System. [Numbers on CompStat reports prior to this date should not be used as a comparison to those on this report.](#) Additional info on these reporting standards can be found on the FBI website: <https://ucr.fbi.gov/nibrs-overview>

This chart represents Preliminary counts of selected crime categories from Police Case Reports. Full statistical analysis to determine the confidence level of this data has not been performed. The % change columns on the preliminary counts differ from the percentage change on the NIBRS crime report, sometimes significantly. The CompStat report is designed for operational use and includes only selected NIBRS categories and coding less complex than full NIBRS rules. Official statistics for these and other NIBRS categories can be found on WASPC & FBI websites once available.



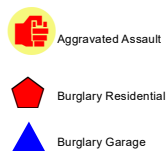



City of Spokane
Downtown District (P8)
Selected
Crime Types
2020-01-12 to 2020-01-18

Prepared By:
Crime Analysis Unit
Spokane Police Department

Legend

NIBRS Events



Cases Represent LERMS Crime Codes
 Points may indicate multiple events
 Note: Veh Prowl is only Larceny category displayed



For Additional Information on Incidents
 pertaining to an Area, Trend, or Pattern
 Contact Information Analysis

0 0.2 Miles



THIS IS NOT A LEGAL DOCUMENT:
 The information shown on this map is compiled
 from various sources and is subject to constant
 revision. Information shown on this map should
 not be used to determine the location of facilities
 in relationship to property lines, section lines,
 streets, etc.



Sunday - Saturday

SW - Downtown District (P8)

1/12/2020 TO 1/18/2020



<u>A/C</u>	<u>Offense Statute</u>	<u>Address</u>	<u>Reported Date</u>	<u>Dist</u>
<u>SPD8RS</u>				
C	BURGLARY 2D COMMERCIAL	200 W RIVERSIDE AVE	1/14/2020	P8
C	BURGLARY 2D COMMERCIAL	0 N BROWNE ST	1/14/2020	P8
C	BURGLARY 2D COMMERCIAL	1300 W 1ST AVE	1/16/2020	P7
C	BURGLARY 2D COMMERCIAL	200 W RIVERSIDE AVE	1/18/2020	P1
C	THEFT 1D FROM BUILDING	200 W RIVERSIDE AVE	1/18/2020	P1
C	THEFT 2D FROM BUILDING	100 S STATE ST	1/16/2020	P8
C	THEFT 2D SHOPLIFTING	700 W MAIN AVE	1/16/2020	P8
C	THEFT 3D CITY ALL OTHER	0 W SPOKANE FALLS BLVD	1/18/2020	P8
C	THEFT 3D CITY FROM BUILDING	100 W PACIFIC AVE	1/17/2020	P8
C	THEFT 3D CITY SHOPLIFTING	400 W SPRAGUE AVE	1/13/2020	P8
C	THEFT 3D CITY SHOPLIFTING	700 W MAIN AVE	1/14/2020	P8
C	THEFT 3D FROM BUILDING	0 W PACIFIC AVE	1/18/2020	P8
C	THEFT 3D SHOPLIFTING	800 W MAIN AVE	1/15/2020	P8
C	THEFT 3D VEHICLE PARTS AND ACCESSORIES	200 W 1ST AVE	1/14/2020	P8
C	THEFT OF MOTOR VEHICLE	1300 W 3RD AVE	1/16/2020	P8

POLICE SUMMARY - Ending: Saturday, January 18, 2020



Other Jurisdiction or Unk District

Preliminary IBR Counts

NIBRS Categories (Part 1 Selected)		7 Day Comparison			28 Day Comparison			YTD Comparison		
		Current	Prior	Percent	Current	Prior	Percent	Current	Prior	Percent
Violent	Criminal Homicide	0	0		0	0		0	0	
	Rape	0	0		0	0		0	0	
	Robbery - Commercial	0	0		0	0		0	0	
	Robbery - Person	0	0		0	0		0	0	
	Aggravated Assault - Non DV	0	0		0	0		0	1	-100.00%
	Aggravated Assault - DV	0	0		0	0		0	0	
Violent Total:		0	0		0	0		0	1	-100.00%
Property	Burglary - Residential	0	0		0	0		0	0	
	Burglary Garage	0	0		0	0		0	0	
	Burglary Commercial	0	0		0	0		0	0	
	Larceny	0	3	-100.00%	3	3	0.00%	3	0	
	Vehicle Theft	0	0		0	1	-100.00%	0	0	
	Arson	0	0		0	0		0	0	
Property Total:		0	3	-100.00%	3	4	-25.00%	3	0	
Preliminary Part 1 Crime Totals:		0	3	-100.00%	3	4	-25.00%	3	1	200.00%
Current 7 Day Period:		1/12/2020 - 1/18/2020			Prior 7 Day Period:		1/5/2020 - 1/11/2020			
Current 28 Day Period:		12/22/2019 - 1/18/2020			Prior 28 Day Period:		11/24/2019 - 12/21/2019			
Current YTD Day Period:		1/1/2020 - 1/18/2020			Prior YTD Period:		1/1/2019 - 1/18/2019			

Prepared by SPD Crime Analysis Office - Monday, January 20, 2020

NOTE: SPD moved from UCR to the NIBRS reporting standard on 10/4/16 following the transition to a new RMS System. [Numbers on CompStat reports prior to this date should not be used as a comparison to those on this report.](#) Additional info on these reporting standards can be found on the FBI website: <https://ucr.fbi.gov/nibrs-overview>

This chart represents Preliminary counts of selected crime categories from Police Case Reports. Full statistical analysis to determine the confidence level of this data has not been performed. The % change columns on the preliminary counts differ from the percentage change on the NIBRS crime report, sometimes significantly. The CompStat report is designed for operational use and includes only selected NIBRS categories and coding less complex than full NIBRS rules. Official statistics for these and other NIBRS categories can be found on WASPC & FBI websites once available.

Sunday - Saturday

1/12/2020 TO 1/18/2020

Other Jurisdiction/Unk District



A/C **Offense Statute**

Address

Reported Date

Dist

#Type!

#Typ