

SPOKANE POLICE DEPARTMENT

PRELIMINARY CITYWIDE **IBR** CRIME REPORT



Preliminary IBR Counts

CHIEF OF POLICE

Craig Meidl

Period Ending: Saturday, January 4, 2020

NIBRS Categories (Part 1 Selected)		7 Day Comparison			28 Day Comparison			YTD Comparison		
		Current	Prior	Percent	Current	Prior	Percent	Current	Prior	Percent
Violent	Criminal Homicide	0	1	-100.00%	1	1	0.00%	0	0	
	Rape	2	2	0.00%	7	15	-53.33%	1	6	-83.33%
	Robbery - Commercial	1	0		13	10	30.00%	1	2	-50.00%
	Robbery - Person	7	4	75.00%	18	17	5.88%	4	2	100.00%
	Aggravated Assault - Non DV	6	7	-14.29%	29	40	-27.50%	4	9	-55.56%
	Aggravated Assault - DV	5	6	-16.67%	24	36	-33.33%	3	5	-40.00%
Violent Total:		21	20	5.00%	92	119	-22.69%	13	24	-45.83%
Property	Burglary - Residential	16	23	-30.43%	55	84	-34.52%	10	13	-23.08%
	Burglary Garage	13	8	62.50%	33	24	37.50%	4	8	-50.00%
	Burglary Commercial	12	13	-7.69%	49	33	48.48%	7	4	75.00%
	Larceny	171	193	-11.40%	779	790	-1.39%	103	129	-20.16%
	Vehicle Theft	33	20	65.00%	113	111	1.80%	20	10	100.00%
	Arson	2	1	100.00%	4	2	100.00%	1	0	
Property Total:		247	258	-4.26%	1033	1044	-1.05%	145	164	-11.59%
Preliminary Part 1 Crime Totals:		268	278	-3.60%	1125	1163	-3.27%	158	188	-15.96%
Current 7 Day Period:		12/29/2019 - 1/4/2020			Prior 7 Day Period:		12/22/2019 - 12/28/2019			
Current 28 Day Period:		12/8/2019 - 1/4/2020			Prior 28 Day Period:		11/10/2019 - 12/7/2019			
Current YTD Day Period:		1/1/2020 - 1/4/2020			Prior YTD Period:		1/1/2019 - 1/4/2019			

Prepared by SPD Crime Analysis Office - Monday, January 6, 2020

NOTE: SPD moved from UCR to the NIBRS reporting standard on 10/4/16 following the transition to a new RMS System. [Numbers on CompStat reports prior to this date should not be used as a comparison to those on this report.](#) Additional info on these reporting standards can be found on the FBI website: <https://ucr.fbi.gov/nibrs-overview>

This chart represents Preliminary counts of selected crime categories from Police Case Reports. Full statistical analysis to determine the confidence level of this data has not been performed. The % change columns on the preliminary counts differ from the percentage change on the NIBRS crime report, sometimes significantly. The CompStat report is designed for operational use and includes only selected NIBRS categories and coding less complex than full NIBRS rules. Official statistics for these and other NIBRS categories can be found on WASPC & FBI websites once available.



SPOKANE POLICE DEPARTMENT



NORTH

Police Service Area

PSA Commander

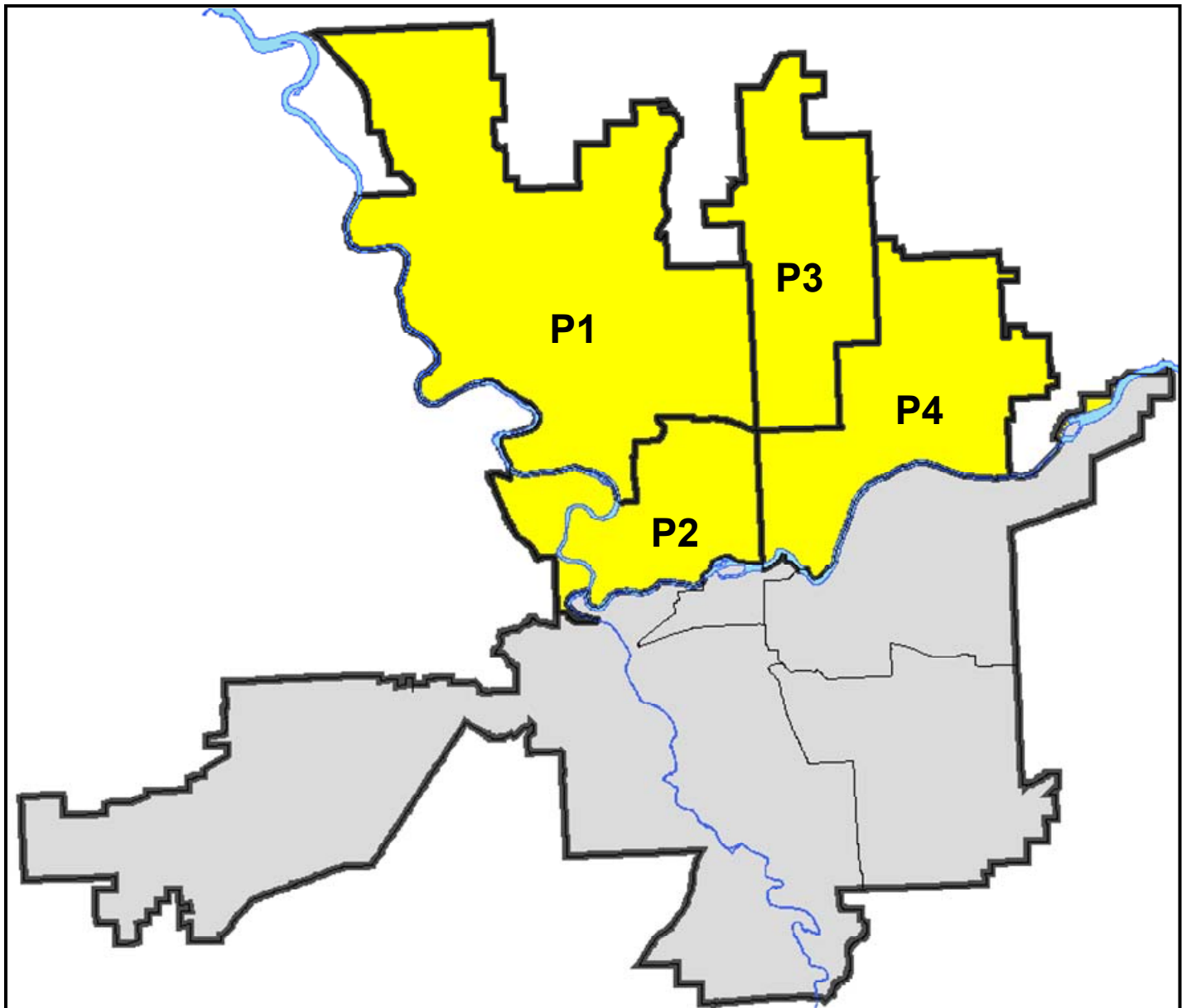
Captain Mark Griffiths

Northwest District (P1)

Central District (P2)

Neva-Wood District (P3)

Northeast District (P4)



POLICE SUMMARY - Ending: Saturday, January 4, 2020

NORTH PRECINCT (P1, P2, P3, and P4)



Preliminary IBR Counts

NIBRS Categories (Part 1 Selected)		7 Day Comparison			28 Day Comparison			YTD Comparison		
		Current	Prior	Percent	Current	Prior	Percent	Current	Prior	Percent
Violent	Criminal Homicide	0	1	-100.00%	1	0		0	0	
	Rape	1	2	-50.00%	6	10	-40.00%	0	4	-100.00%
	Robbery - Commercial	1	0		11	6	83.33%	1	2	-50.00%
	Robbery - Person	6	3	100.00%	12	9	33.33%	3	2	50.00%
	Aggravated Assault - Non DV	4	1	300.00%	15	22	-31.82%	2	5	-60.00%
	Aggravated Assault - DV	1	3	-66.67%	10	21	-52.38%	0	4	-100.00%
Violent Total:		13	10	30.00%	55	68	-19.12%	6	17	-64.71%
Property	Burglary - Residential	9	19	-52.63%	38	51	-25.49%	5	6	-16.67%
	Burglary Garage	11	5	120.00%	26	17	52.94%	4	5	-20.00%
	Burglary Commercial	4	4	0.00%	17	15	13.33%	3	0	
	Larceny	104	115	-9.57%	487	483	0.83%	60	81	-25.93%
	Vehicle Theft	16	17	-5.88%	68	77	-11.69%	9	5	80.00%
	Arson	1	1	0.00%	2	0		1	0	
Property Total:		145	161	-9.94%	638	643	-0.78%	82	97	-15.46%
Preliminary Part 1 Crime Totals:		158	171	-7.60%	693	711	-2.53%	88	114	-22.81%
Current 7 Day Period:		12/29/2019 - 1/4/2020			Prior 7 Day Period:		12/22/2019 - 12/28/2019			
Current 28 Day Period:		12/8/2019 - 1/4/2020			Prior 28 Day Period:		11/10/2019 - 12/7/2019			
Current YTD Day Period:		1/1/2020 - 1/4/2020			Prior YTD Period:		1/1/2019 - 1/4/2019			

Prepared by SPD Crime Analysis Office - Monday, January 6, 2020

NOTE: SPD moved from UCR to the NIBRS reporting standard on 10/4/16 following the transition to a new RMS System. [Numbers on CompStat reports prior to this date should not be used as a comparison to those on this report.](#) Additional info on these reporting standards can be found on the FBI website: <https://ucr.fbi.gov/nibrs-overview>

This chart represents Preliminary counts of selected crime categories from Police Case Reports. Full statistical analysis to determine the confidence level of this data has not been performed. The % change columns on the preliminary counts differ from the percentage change on the NIBRS crime report, sometimes significantly. The CompStat report is designed for operational use and includes only selected NIBRS categories and coding less complex than full NIBRS rules. Official statistics for these and other NIBRS categories can be found on WASPC & FBI websites once available.



POLICE SUMMARY - Ending: Saturday, January 4, 2020



NW - Northwest District (P1)

Preliminary IBR Counts

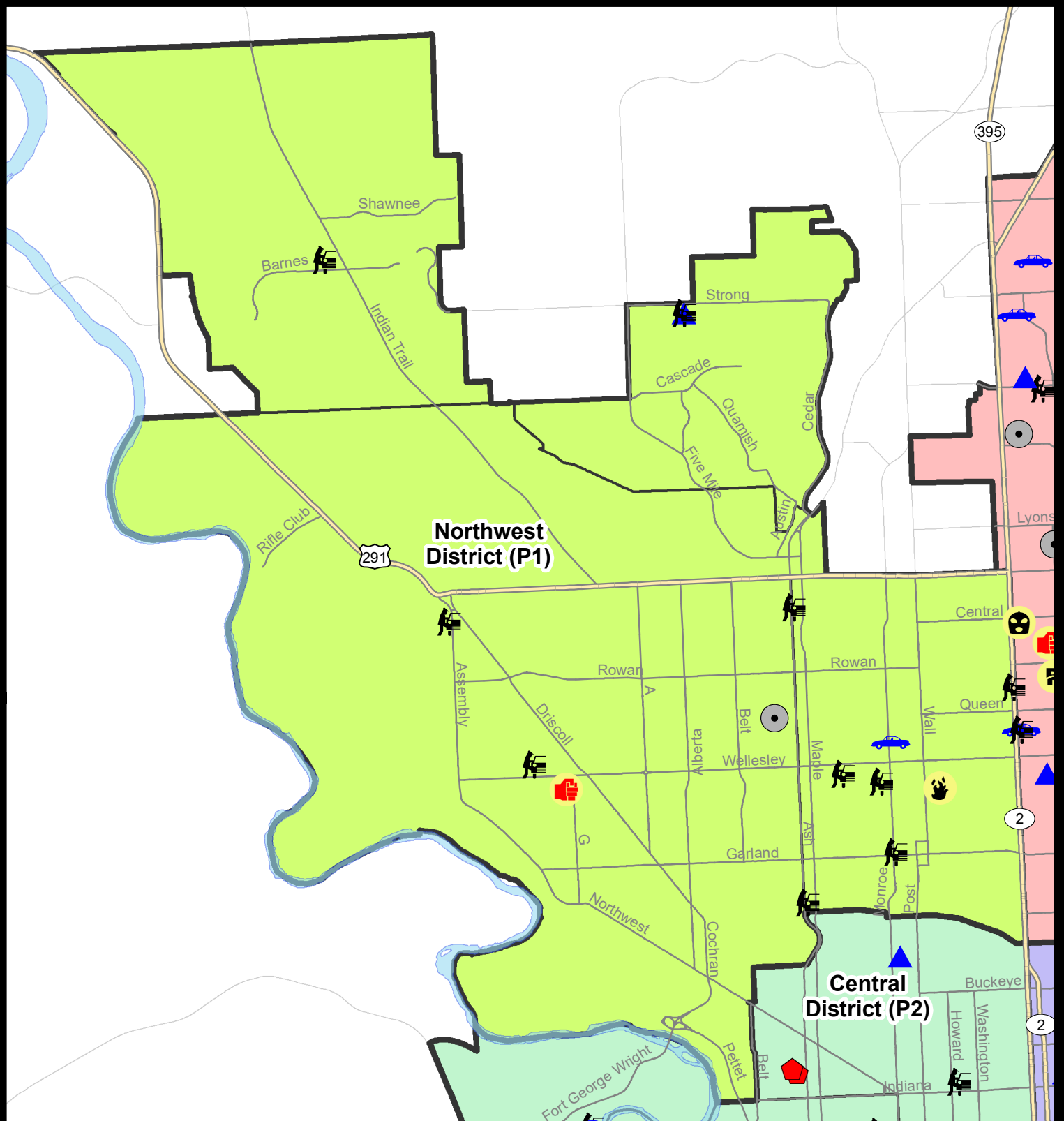
NIBRS Categories (Part 1 Selected)		7 Day Comparison			28 Day Comparison			YTD Comparison		
		Current	Prior	Percent	Current	Prior	Percent	Current	Prior	Percent
Violent	Criminal Homicide	0	0		0	0		0	0	
	Rape	0	0		1	1	0.00%	0	0	
	Robbery - Commercial	0	0		0	0		0	0	
	Robbery - Person	1	1	0.00%	2	3	-33.33%	0	0	
	Aggravated Assault - Non DV	1	0		2	2	0.00%	0	0	
	Aggravated Assault - DV	0	0		1	2	-50.00%	0	0	
Violent Total:		2	1	100.00%	6	8	-25.00%	0	0	
Property	Burglary - Residential	1	6	-83.33%	8	9	-11.11%	0	3	-100.00%
	Burglary Garage	1	0		5	3	66.67%	1	1	0.00%
	Burglary Commercial	1	1	0.00%	4	1	300.00%	1	0	
	Larceny	16	31	-48.39%	101	91	10.99%	10	15	-33.33%
	Vehicle Theft	1	4	-75.00%	10	9	11.11%	1	2	-50.00%
	Arson	1	1	0.00%	2	0		1	0	
Property Total:		21	43	-51.16%	130	113	15.04%	14	21	-33.33%
Preliminary Part 1 Crime Totals:		23	44	-47.73%	136	121	12.40%	14	21	-33.33%
Current 7 Day Period:		12/29/2019 - 1/4/2020			Prior 7 Day Period:		12/22/2019 - 12/28/2019			
Current 28 Day Period:		12/8/2019 - 1/4/2020			Prior 28 Day Period:		11/10/2019 - 12/7/2019			
Current YTD Day Period:		1/1/2020 - 1/4/2020			Prior YTD Period:		1/1/2019 - 1/4/2019			

Prepared by SPD Crime Analysis Office - Monday, January 6, 2020

NOTE: SPD moved from UCR to the NIBRS reporting standard on 10/4/16 following the transition to a new RMS System. [Numbers on CompStat reports prior to this date should not be used as a comparison to those on this report.](#) Additional info on these reporting standards can be found on the FBI website: <https://ucr.fbi.gov/nibrs-overview>

This chart represents Preliminary counts of selected crime categories from Police Case Reports. Full statistical analysis to determine the confidence level of this data has not been performed. The % change columns on the preliminary counts differ from the percentage change on the NIBRS crime report, sometimes significantly. The CompStat report is designed for operational use and includes only selected NIBRS categories and coding less complex than full NIBRS rules. Official statistics for these and other NIBRS categories can be found on WASPC & FBI websites once available.





City of Spokane
Northwest District (P1)
Selected
Crime Codes
2019-12-29 to 2020-01-04
 Prepared By:
 Crime Analysis Unit
 Spokane Police Department

Legend

NIBRS Events



Criminal Homicide



Rape



Robbery Commercial



Robbery Person



Aggravated Assault



Burglary Residential



Burglary Garage



Burglary Commercial



Vehicle Prowling



Vehicle Theft



Arson



Cases Represent LERMS Crime Codes
 Points may indicate multiple events
 Note: Veh Prowl is only Larceny displayed

For Additional Information on
 Incidents pertaining to an
 Area, Trend, or Pattern
 Contact Information Analysis

0 0.25 0.5 1 Miles



THIS IS NOT A LEGAL DOCUMENT.
 The information shown on this map is compiled
 from various sources and is subject to constant
 revision. Information shown on this map should
 not be used to determine the location of facilities
 in relationship to property lines, section lines,
 streets, etc.

Sunday - Saturday

NW - Northwest District (P1)

12/29/2019 TO 1/4/2020



<u>A/C</u>	<u>Offense Statute</u>	<u>Address</u>	<u>Reported Date</u>	<u>Dist</u>
C	ROBBERY 1D CARJACKING	4423 N DIVISION ST	12/31/2019	P1
<u>SPA1FM</u>				
A	BURGLARY 2D GARAGE	2500 W WALKER CT	1/3/2020	P1
C	THEFT 3D FROM MOTOR VEHICLE	2500 W WALKER CT	1/3/2020	P1
<u>SPA1IT</u>				
A	MAIL THEFT	5400 W BARNES RD	12/30/2019	P1
C	MAIL THEFT	5400 W BARNES RD	1/2/2020	P1
C	THEFT 2D ALL OTHER	9200 N COURSIER LN	1/2/2020	P1
C	THEFT 3D FROM MOTOR VEHICLE	9200 N COURSIER LN	12/30/2019	P1
<u>SPA1NH</u>				
C	ARSON 2D	4400 N HOWARD ST	1/1/2020	P1
C	RESIDENTIAL BURGLARY	4400 N HOWARD ST	12/29/2019	P1
C	THEFT 2D FROM MOTOR VEHICLE	900 W GARLAND AVE	1/1/2020	P1
C	THEFT 2D FROM MOTOR VEHICLE	6000 N ASH ST	1/2/2020	P1
C	THEFT 3D FROM MOTOR VEHICLE	4400 N MADISON ST	12/29/2019	P1
A	THEFT 3D FROM MOTOR VEHICLE	1600 W GLASS AVE	12/29/2019	P1
C	THEFT 3D FROM MOTOR VEHICLE	4500 N HAWTHORNE ST	1/3/2020	P1
C	THEFT OF MOTOR VEHICLE	4800 N MONROE ST	1/1/2020	P1
<u>SPA1NW</u>				
C	ASSAULT 3D WEAPON OR NEGLIGENT INJURY	3500 W HOFFMAN AVE	12/31/2019	P1
A	BURGLARY 2D COMMERCIAL	5100 N ELM ST	1/2/2020	P1
C	MAIL THEFT	5800 N FLEMING ST	12/30/2019	P1
C	THEFT 3D ALL OTHER	2100 W WELLESLEY AVE	1/2/2020	P1
C	THEFT 3D FROM BUILDING	5300 N ALLEN PL	1/2/2020	P1
C	THEFT 3D FROM MOTOR VEHICLE	4400 W WINSTON CT	12/31/2019	P1
A	THEFT 3D FROM MOTOR VEHICLE	3700 W BROAD AVE	1/2/2020	P1
C	THEFT 3D SHOPLIFTING	2400 W WELLESLEY AVE	1/4/2020	P1

POLICE SUMMARY - Ending: Saturday, January 4, 2020



NW - North Central District (P2)

Preliminary IBR Counts

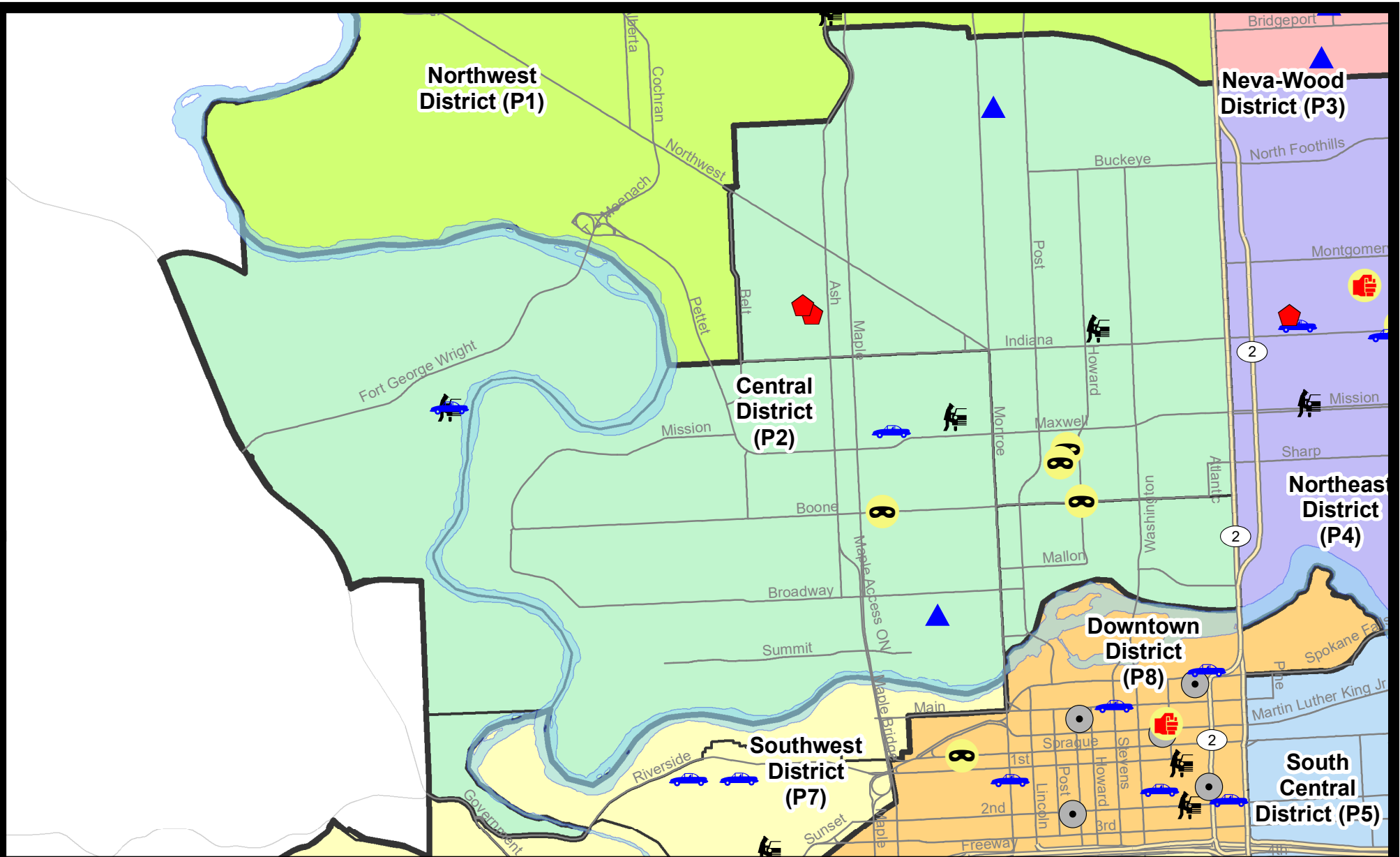
NIBRS Categories (Part 1 Selected)		7 Day Comparison			28 Day Comparison			YTD Comparison		
		Current	Prior	Percent	Current	Prior	Percent	Current	Prior	Percent
Violent	Criminal Homicide	0	0		0	0		0	0	
	Rape	0	0		1	3	-66.67%	0	1	-100.00%
	Robbery - Commercial	0	0		0	0		0	0	
	Robbery - Person	4	0		5	2	150.00%	2	1	100.00%
	Aggravated Assault - Non DV	0	0		3	1	200.00%	0	1	-100.00%
	Aggravated Assault - DV	0	0		1	7	-85.71%	0	2	-100.00%
Violent Total:		4	0		10	13	-23.08%	2	5	-60.00%
Property	Burglary - Residential	2	3	-33.33%	7	18	-61.11%	1	1	0.00%
	Burglary Garage	2	3	-33.33%	8	1	700.00%	1	1	0.00%
	Burglary Commercial	0	2	-100.00%	4	1	300.00%	0	0	
	Larceny	16	17	-5.88%	91	75	21.33%	9	14	-35.71%
	Vehicle Theft	2	5	-60.00%	9	21	-57.14%	0	2	-100.00%
	Arson	0	0		0	0		0	0	
Property Total:		22	30	-26.67%	119	116	2.59%	11	18	-38.89%
Preliminary Part 1 Crime Totals:		26	30	-13.33%	129	129	0.00%	13	23	-43.48%
Current 7 Day Period:		12/29/2019 - 1/4/2020			Prior 7 Day Period:		12/22/2019 - 12/28/2019			
Current 28 Day Period:		12/8/2019 - 1/4/2020			Prior 28 Day Period:		11/10/2019 - 12/7/2019			
Current YTD Day Period:		1/1/2020 - 1/4/2020			Prior YTD Period:		1/1/2019 - 1/4/2019			

Prepared by SPD Crime Analysis Office - Monday, January 6, 2020

NOTE: SPD moved from UCR to the NIBRS reporting standard on 10/4/16 following the transition to a new RMS System. [Numbers on CompStat reports prior to this date should not be used as a comparison to those on this report.](#) Additional info on these reporting standards can be found on the FBI website: <https://ucr.fbi.gov/nibrs-overview>

This chart represents Preliminary counts of selected crime categories from Police Case Reports. Full statistical analysis to determine the confidence level of this data has not been performed. The % change columns on the preliminary counts differ from the percentage change on the NIBRS crime report, sometimes significantly. The CompStat report is designed for operational use and includes only selected NIBRS categories and coding less complex than full NIBRS rules. Official statistics for these and other NIBRS categories can be found on WASPC & FBI websites once available.





City of Spokane
Central District (P2)
Selected
Crime Types
2019-12-29 to 2020-01-04
 Prepared By:
 Crime Analysis Unit
 Spokane Police Department

Legend

NIBRS Events



Robbery Commercial

Robbery Person

Aggravated Assault

Burglary Residential

Burglary Garage

Burglary Commercial

Vehicle Prowling

Vehicle Theft

Arson

Cases Represent LERMS Crime Codes
 Points may indicate multiple events
 Note: Veh Prowl is only Larceny category displayed



For Additional Information on Incidents
 pertaining to an Area, Trend, or Pattern
 Contact Information Analysis

0 0.2 0.4 0.6 Miles



THIS IS NOT A LEGAL DOCUMENT:
 The information shown on this map is compiled
 from various sources and is subject to constant
 revision. Information shown on this map should
 not be used to determine the location of facilities
 in relationship to property lines, section lines,
 streets, etc.



Sunday - Saturday

NW - Central District (P2)

12/29/2019 TO 1/4/2020



<u>A/C</u>	<u>Offense Statute</u>	<u>Address</u>	<u>Reported Date</u>	<u>Dist</u>
<u>SPA2EG</u>				
C	BURGLARY 2D GARAGE	900 W FREDERICK AVE	1/4/2020	P1
C	MAIL THEFT	300 W INDIANA AVE	12/30/2019	P2
C	RESIDENTIAL BURGLARY	1700 W KNOX AVE	12/30/2019	P1
C	RESIDENTIAL BURGLARY	2100 N OAK ST	1/3/2020	P1
C	ROBBERY 1D PERSON	1400 N WALL ST	1/2/2020	P1
C	ROBBERY 2D PERSON	1300 N WALL ST	1/1/2020	P2
C	THEFT 2D ALL OTHER	3300 N POST ST	12/30/2019	P2
C	THEFT 2D ALL OTHER	800 W MONTGOMERY AVE	12/31/2019	P2
C	THEFT 2D FROM BUILDING	1300 W NORTHWEST BLVD	1/3/2020	P2
C	THEFT 3D ALL OTHER	500 W SHANNON AVE	1/1/2020	P2
C	THEFT 3D ALL OTHER	700 W BOONE AVE	1/1/2020	P2
C	THEFT 3D CITY FROM BUILDING	2000 N MAPLE ST	1/3/2020	P7
C	THEFT 3D CITY FROM BUILDING	2100 N OAK ST	1/3/2020	P1
C	THEFT 3D CITY SHOPLIFTING	1600 W NORTHWEST BLVD	12/31/2019	P1
C	THEFT 3D FROM MOTOR VEHICLE	500 W SHANNON AVE	1/1/2020	P2
<u>SPA2RS</u>				
C	ROBBERY 1D PERSON	N HOWARD ST / W BOONE AVE	12/31/2019	P2
<u>SPA2WC</u>				
C	BURGLARY 2D GARAGE	1200 W COLLEGE AVE	12/29/2019	P2
C	ROBBERY 1D PERSON	N WALNUT ST / W BOONE AVE	12/29/2019	P1
C	THEFT 3D ALL OTHER	2800 W BROADWAY AVE	1/1/2020	P2
C	THEFT 3D ALL OTHER	2000 W MALLON AVE	1/3/2020	P2
C	THEFT 3D FROM BUILDING	1500 N WALNUT ST	12/31/2019	P2
C	THEFT 3D FROM BUILDING	1900 W GARDNER AVE	1/2/2020	P2
C	THEFT 3D FROM MOTOR VEHICLE	1100 W SPOFFORD AVE	12/30/2019	P2
C	THEFT OF MOTOR VEHICLE	1400 W MISSION AVE	12/31/2019	P1
<u>SPA2WH</u>				
C	THEFT 2D FROM MOTOR VEHICLE	1700 N RIVER VISTA ST	12/31/2019	P1
C	THEFT OF MOTOR VEHICLE	1700 N RIVER VISTA ST	12/31/2019	P1

POLICE SUMMARY - Ending: Saturday, January 4, 2020



NE - Neva-Wood District (P3)

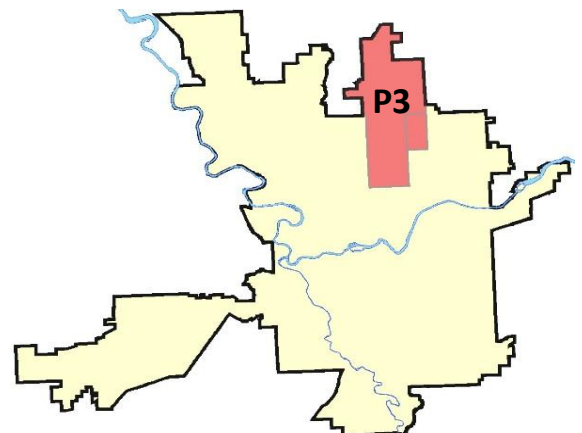
Preliminary IBR Counts

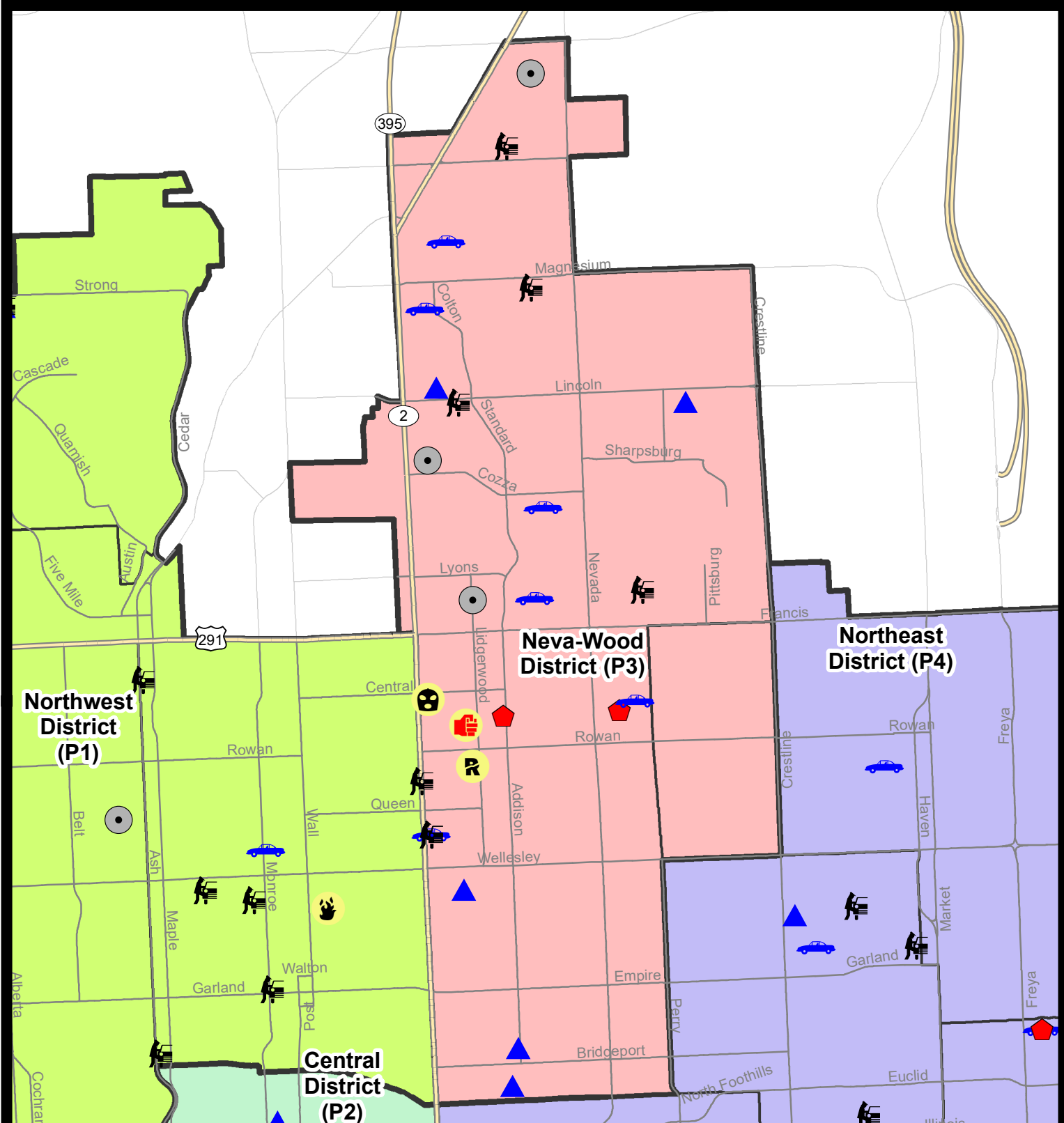
NIBRS Categories (Part 1 Selected)		7 Day Comparison			28 Day Comparison			YTD Comparison		
		Current	Prior	Percent	Current	Prior	Percent	Current	Prior	Percent
Violent	Criminal Homicide	0	0		0	0		0	0	
	Rape	1	1	0.00%	2	4	-50.00%	0	1	-100.00%
	Robbery - Commercial	1	0		7	4	75.00%	1	2	-50.00%
	Robbery - Person	0	0		1	3	-66.67%	0	1	-100.00%
	Aggravated Assault - Non DV	0	0		3	8	-62.50%	0	1	-100.00%
	Aggravated Assault - DV	1	2	-50.00%	4	7	-42.86%	0	1	-100.00%
Violent Total:		3	3	0.00%	17	26	-34.62%	1	6	-83.33%
Property	Burglary - Residential	2	6	-66.67%	12	14	-14.29%	2	2	0.00%
	Burglary Garage	5	1	400.00%	9	8	12.50%	2	2	0.00%
	Burglary Commercial	3	1	200.00%	5	9	-44.44%	2	0	
	Larceny	45	42	7.14%	187	184	1.63%	26	35	-25.71%
	Vehicle Theft	6	6	0.00%	29	22	31.82%	3	1	200.00%
	Arson	0	0		0	0		0	0	
Property Total:		61	56	8.93%	242	237	2.11%	35	40	-12.50%
Preliminary Part 1 Crime Totals:		64	59	8.47%	259	263	-1.52%	36	46	-21.74%
Current 7 Day Period:		12/29/2019 - 1/4/2020			Prior 7 Day Period:		12/22/2019 - 12/28/2019			
Current 28 Day Period:		12/8/2019 - 1/4/2020			Prior 28 Day Period:		11/10/2019 - 12/7/2019			
Current YTD Day Period:		1/1/2020 - 1/4/2020			Prior YTD Period:		1/1/2019 - 1/4/2019			

Prepared by SPD Crime Analysis Office - Monday, January 6, 2020

NOTE: SPD moved from UCR to the NIBRS reporting standard on 10/4/16 following the transition to a new RMS System. [Numbers on CompStat reports prior to this date should not be used as a comparison to those on this report.](#) Additional info on these reporting standards can be found on the FBI website: <https://ucr.fbi.gov/nibrs-overview>

This chart represents Preliminary counts of selected crime categories from Police Case Reports. Full statistical analysis to determine the confidence level of this data has not been performed. The % change columns on the preliminary counts differ from the percentage change on the NIBRS crime report, sometimes significantly. The CompStat report is designed for operational use and includes only selected NIBRS categories and coding less complex than full NIBRS rules. Official statistics for these and other NIBRS categories can be found on WASPC & FBI websites once available.





City of Spokane
Neva-Wood District (P3)
Selected Crime Codes
2019-12-29 to 2020-01-04
 Prepared By:
 Crime Analysis Unit
 Spokane Police Department

Legend

NIBRS Events

Criminal Homicide	Robbery Person	Burglary Commercial
Rape	Aggravated Assault	Vehicle Prowling
Robbery Commercial	Burglary Residential	Vehicle Theft
	Burglary Garage	Arson

For Additional Information on Incidents pertaining to an Area, Trend, or Pattern Contact Information Analysis

*Cases Represent LERMS Crime Codes
 Points may indicate multiple events
 Note: Veh Prowl is only Larceny displayed*

0 0.2 0.4 0.8 Miles

THIS IS NOT A LEGAL DOCUMENT:
 The information shown on this map is compiled from various sources and is subject to constant revision. Information shown on this map should not be used to determine the location of facilities in relationship to property lines, section lines, streets, etc.

Sunday - Saturday

NE - Neva-Wood District (P3)

12/29/2019 TO 1/4/2020



<u>A/C</u>	<u>Offense Statute</u>	<u>Address</u>	<u>Reported Date</u>	<u>Dist</u>
<u>SPB3NL</u>				
C	ASSAULT 2D	5600 N LIDGERWOOD ST	12/31/2019	P2
C	BURGLARY 2D COMMERCIAL	6500 N LIDGERWOOD ST	12/30/2019	P3
A	BURGLARY 2D COMMERCIAL	7400 N DIVISION ST	1/3/2020	P3
A	BURGLARY 2D COMMERCIAL	9900 N NEWPORT HWY	1/4/2020	P4
C	BURGLARY 2D GARAGE	7900 N COLTON ST	12/30/2019	P3
C	BURGLARY 2D GARAGE	1700 E LINCOLN RD	12/30/2019	P3
C	BURGLARY 2D GARAGE	400 E DALTON AVE	12/31/2019	P3
A	BURGLARY 2D GARAGE	100 E PRINCETON AVE	1/3/2020	P3
C	BURGLARY 2D GARAGE	3400 N ADDISON ST	1/4/2020	P3
C	MAIL THEFT	1300 E RICH AVE	1/2/2020	P3
C	MAIL THEFT	800 E NEBRASKA AVE	1/3/2020	P3
C	PET ANIMALS TAKING CONCEALING	6500 N NEVADA ST	1/1/2020	P4
C	RAPE 1D		12/29/2019	P3
C	RESIDENTIAL BURGLARY	400 E JOSEPH AVE	1/1/2020	P3
C	RESIDENTIAL BURGLARY	1100 E JOSEPH AVE	1/4/2020	P4
C	ROBBERY 2D COMMERCIAL	5800 N DIVISION ST	1/2/2020	P2
C	TAKING MOTOR VEHICLE WITHOUT PERMISSION 1D	1200 E COLUMBIA AVE	1/4/2020	P4
C	THEFT 1D ALL OTHER	7100 N HAMILTON ST	12/29/2019	P3
C	THEFT 2D ALL OTHER	6600 N DIVISION ST	1/1/2020	P3
C	THEFT 2D FROM BUILDING	4700 N DIVISION ST	12/29/2019	P3
C	THEFT 2D FROM BUILDING	1200 E WESTVIEW CT	12/31/2019	P3
C	THEFT 2D FROM BUILDING	1200 E WESTVIEW CT	12/31/2019	P3
C	THEFT 2D FROM BUILDING	7100 N DIVISION ST	1/2/2020	P3
C	THEFT 2D FROM BUILDING	200 E ROWAN AVE	1/4/2020	P3
C	THEFT 2D FROM MOTOR VEHICLE	600 E HOLLAND AVE	12/29/2019	P3
C	THEFT 2D FROM MOTOR VEHICLE	4700 N DIVISION ST	12/30/2019	P3
C	THEFT 2D FROM MOTOR VEHICLE	E EVERETT AVE / N DIVISION ST	1/3/2020	P1
C	THEFT 2D SHOPLIFTING	9100 N NEWPORT HWY	12/30/2019	P3
C	THEFT 2D SHOPLIFTING	9900 N NEWPORT HWY	1/2/2020	P3
C	THEFT 2D SHOPLIFTING	7700 N DIVISION ST	1/2/2020	P3
C	THEFT 3D ALL OTHER	9600 N DIVISION ST	12/30/2019	P3
A	THEFT 3D ALL OTHER	900 E EMPIRE AVE	1/2/2020	P3
C	THEFT 3D ALL OTHER	500 E CROWN AVE	1/2/2020	P3
C	THEFT 3D ALL OTHER	7400 N DIVISION ST	1/3/2020	P3
C	THEFT 3D CITY ALL OTHER	6500 N LIDGERWOOD ST	12/30/2019	P3
C	THEFT 3D CITY FROM MOTOR VEHICLE	4700 N DIVISION ST	1/1/2020	P3
C	THEFT 3D CITY SHOPLIFTING	9200 N NEVADA ST	12/31/2019	P2
C	THEFT 3D CITY SHOPLIFTING	9700 N NEWPORT HWY	1/4/2020	P4

For protection of victim privacy, the entire address on sexual assault crimes has been redacted.

A/C	Offense Statute	Address	Reported Date	Dist
C	THEFT 3D CITY SHOPLIFTING	9200 N NEVADA ST	1/4/2020	P3
C	THEFT 3D FROM BUILDING	0 E COZZA DR	12/30/2019	P3
C	THEFT 3D FROM BUILDING	9200 N COLTON ST	12/30/2019	P3
C	THEFT 3D FROM BUILDING	9200 N COLTON ST	12/31/2019	P3
C	THEFT 3D FROM BUILDING	4600 N NEVADA ST	1/1/2020	P3
C	THEFT 3D FROM BUILDING	1200 E BRIDGEPORT AVE	1/2/2020	P3
A	THEFT 3D FROM MOTOR VEHICLE	600 E MAGNESIUM RD	1/1/2020	P3
C	THEFT 3D FROM MOTOR VEHICLE	6500 N PERRY ST	1/2/2020	P3
C	THEFT 3D FROM MOTOR VEHICLE	200 E LINCOLN RD	1/2/2020	P3
C	THEFT 3D SHOPLIFTING	4700 N DIVISION ST	12/30/2019	P3
C	THEFT 3D SHOPLIFTING	6700 N DIVISION ST	12/31/2019	P3
A	THEFT 3D SHOPLIFTING	9900 N NEWPORT HWY	1/1/2020	P3
C	THEFT 3D SHOPLIFTING	4700 N DIVISION ST	1/1/2020	P4
C	THEFT 3D SHOPLIFTING	9100 N NEWPORT HWY	1/3/2020	P3
C	THEFT 3D SHOPLIFTING	4700 N DIVISION ST	1/4/2020	P3
C	THEFT 3D VEHICLE PARTS AND ACCESSORIES	6000 N RUBY ST	12/31/2019	P3
C	THEFT 3D VEHICLE PARTS AND ACCESSORIES	7000 N STANDARD ST	12/31/2019	P3
C	THEFT OF A FIREARM ALL OTHER LOCATIONS	1200 E CENTRAL AVE	12/30/2019	P3
C	THEFT OF A FIREARM ALL OTHER LOCATIONS	1100 E JOSEPH AVE	1/4/2020	P4
C	THEFT OF A FIREARM ALL OTHER LOCATIONS	8400 N GENERAL GRANT WAY	1/4/2020	P3
C	THEFT OF MOTOR VEHICLE	8400 N MAYFAIR ST	12/29/2019	P3
C	THEFT OF MOTOR VEHICLE	7100 N HAMILTON ST	12/29/2019	P3
C	THEFT OF MOTOR VEHICLE	600 E HOUSTON AVE	12/29/2019	P3
C	THEFT OF MOTOR VEHICLE	4700 N DIVISION ST	1/1/2020	P3
C	THEFT OF MOTOR VEHICLE	8900 N COLTON ST	1/3/2020	P2
C	THEFT-CITY (Shoplifting)	5800 N DIVISION ST	12/29/2019	

POLICE SUMMARY - Ending: Saturday, January 4, 2020



NE - Northeast District (P4)

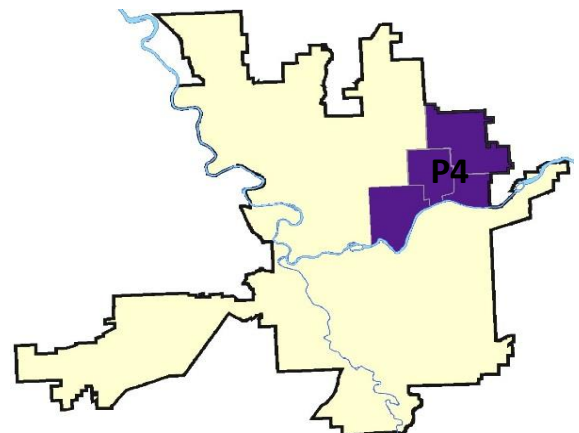
Preliminary IBR Counts

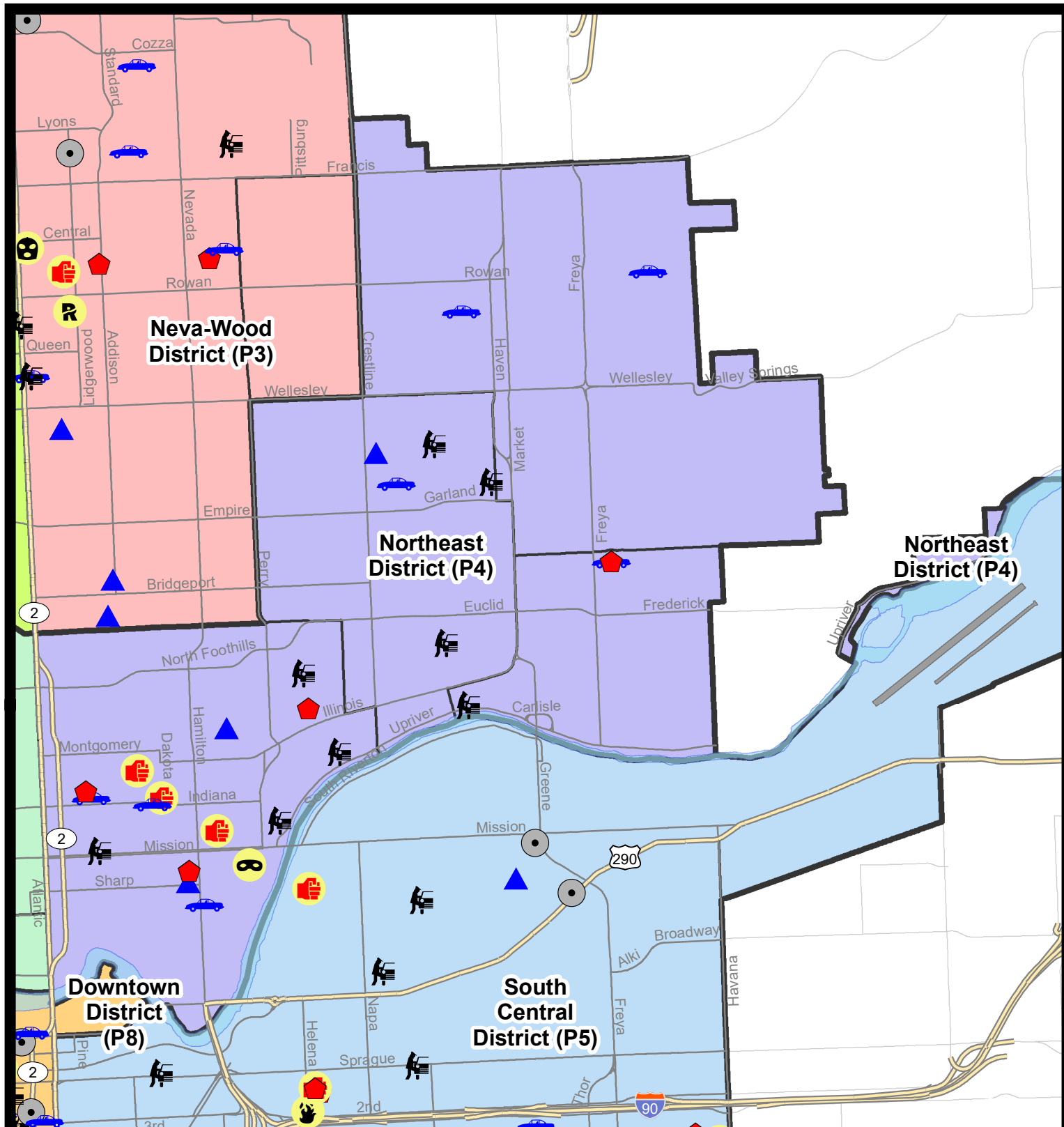
NIBRS Categories (Part 1 Selected)		7 Day Comparison			28 Day Comparison			YTD Comparison		
		Current	Prior	Percent	Current	Prior	Percent	Current	Prior	Percent
Violent	Criminal Homicide	0	1	-100.00%	1	0		0	0	
	Rape	0	1	-100.00%	2	2	0.00%	0	2	-100.00%
	Robbery - Commercial	0	0		4	2	100.00%	0	0	
	Robbery - Person	1	2	-50.00%	4	1	300.00%	1	0	
	Aggravated Assault - Non DV	3	1	200.00%	7	11	-36.36%	2	3	-33.33%
	Aggravated Assault - DV	0	1	-100.00%	4	5	-20.00%	0	1	-100.00%
Violent Total:		4	6	-33.33%	22	21	4.76%	3	6	-50.00%
Property	Burglary - Residential	4	4	0.00%	11	10	10.00%	2	0	
	Burglary Garage	3	1	200.00%	4	5	-20.00%	0	1	-100.00%
	Burglary Commercial	0	0		4	4	0.00%	0	0	
	Larceny	27	25	8.00%	108	133	-18.80%	15	17	-11.76%
	Vehicle Theft	7	2	250.00%	20	25	-20.00%	5	0	
	Arson	0	0		0	0		0	0	
Property Total:		41	32	28.13%	147	177	-16.95%	22	18	22.22%
Preliminary Part 1 Crime Totals:		45	38	18.42%	169	198	-14.65%	25	24	4.17%
Current 7 Day Period:		12/29/2019 - 1/4/2020			Prior 7 Day Period:		12/22/2019 - 12/28/2019			
Current 28 Day Period:		12/8/2019 - 1/4/2020			Prior 28 Day Period:		11/10/2019 - 12/7/2019			
Current YTD Day Period:		1/1/2020 - 1/4/2020			Prior YTD Period:		1/1/2019 - 1/4/2019			

Prepared by SPD Crime Analysis Office - Monday, January 6, 2020

NOTE: SPD moved from UCR to the NIBRS reporting standard on 10/4/16 following the transition to a new RMS System. [Numbers on CompStat reports prior to this date should not be used as a comparison to those on this report.](#) Additional info on these reporting standards can be found on the FBI website: <https://ucr.fbi.gov/nibrs-overview>

This chart represents Preliminary counts of selected crime categories from Police Case Reports. Full statistical analysis to determine the confidence level of this data has not been performed. The % change columns on the preliminary counts differ from the percentage change on the NIBRS crime report, sometimes significantly. The CompStat report is designed for operational use and includes only selected NIBRS categories and coding less complex than full NIBRS rules. Official statistics for these and other NIBRS categories can be found on WASPC & FBI websites once available.





City of Spokane
Northeast District (P4)
Selected Crime Codes
2019-12-29 to 2020-01-04
 Prepared By:
 Crime Analysis Unit
 Spokane Police Department

Legend

NIBRS Events



Criminal Homicide



Rape



Robbery Commercial



Robbery Person



Aggravated Assault



Burglary Residential



Burglary Garage



Burglary Commercial



Vehicle Prowling



Vehicle Theft



Arson



Cases Represent LERMS Crime Codes
 Points may indicate multiple events
 Note: Veh Prowl is only Larceny displayed

For Additional Information on
 Incidents pertaining to an
 Area, Trend, or Pattern
 Contact Information Analysis

0 0.2 0.4 0.8 Miles



THIS IS NOT A LEGAL DOCUMENT:
 The information shown on this map is compiled
 from various sources and is subject to constant
 revision. Information shown on this map should
 not be used to determine the location of facilities
 in relationship to property lines, section lines,
 streets, etc.

Sunday - Saturday

NE - Northeast District (P4)

12/29/2019 TO 1/4/2020



<u>A/C</u>	<u>Offense Statute</u>	<u>Address</u>	<u>Reported Date</u>	<u>Dist</u>
<u>SPB4BE</u>				
C	BURGLARY 2D GARAGE	2100 E RICH AVE	12/30/2019	P4
C	MAIL THEFT	2300 E EUCLID AVE	12/30/2019	P4
C	THEFT 2D ALL OTHER	E WELLESLEY AVE / N CRESTLINE ST	1/3/2020	P3
C	THEFT 2D FROM BUILDING	2100 E ILLINOIS AVE	12/31/2019	P4
C	THEFT 2D FROM BUILDING	1900 E GORDON AVE	1/1/2020	P4
C	THEFT 2D FROM MOTOR VEHICLE	3900 N MARKET ST	12/30/2019	P4
C	THEFT 3D ALL OTHER	2100 E RICH AVE	12/30/2019	P4
C	THEFT 3D FROM MOTOR VEHICLE	2900 N SMITH ST	12/30/2019	P4
C	THEFT 3D FROM MOTOR VEHICLE	2500 E RICH AVE	1/4/2020	P4
C	THEFT OF MOTOR VEHICLE	4000 N STONE ST	1/1/2020	P4
<u>SPB4HI</u>				
A	BURGLARY 2D FENCED AREA	3800 E OLYMPIC AVE	1/2/2020	P4
C	MAIL THEFT	2600 E WABASH AVE	1/4/2020	P4
C	THEFT 2D ALL OTHER	5800 N MARKET ST	1/3/2020	P4
C	THEFT 2D FROM BUILDING	5300 N MYRTLE ST	12/30/2019	P4
C	THEFT 2D FROM BUILDING	3000 E WELLESLEY AVE	12/30/2019	P4
C	THEFT 3D ALL OTHER	2800 E WABASH AVE	1/4/2020	P4
C	THEFT OF MOTOR VEHICLE	4000 E ROWAN AVE	12/30/2019	P4
C	THEFT OF MOTOR VEHICLE	2800 E EVERETT AVE	1/2/2020	P4
<u>SPB4LO</u>				
C	ASSAULT 2D	500 E ERMINA AVE	12/30/2019	P4
A	BURGLARY 2D GARAGE	800 E SHARP AVE	12/30/2019	P4
C	BURGLARY 2D GARAGE	2400 N COLUMBUS ST	12/30/2019	P4
C	HARASSMENT FELONY WEAPON INVOLVED	900 E AUGUSTA AVE	1/1/2020	P4
C	RESIDENTIAL BURGLARY	800 E SINTO AVE	12/29/2019	P2
C	RESIDENTIAL BURGLARY	200 E BALDWIN AVE	12/30/2019	P4
A	RESIDENTIAL BURGLARY	1600 E JACKSON AVE	1/4/2020	P4
C	ROBBERY 1D PERSON	1200 E MISSION AVE	1/2/2020	P2
C	THEFT 2D ALL OTHER	900 E DESMET AVE	1/2/2020	P4
C	THEFT 2D FROM MOTOR VEHICLE	300 E MISSION AVE	1/1/2020	P4
C	THEFT 2D FROM MOTOR VEHICLE	2700 N MADELIA ST	1/1/2020	P4
C	THEFT 3D ALL OTHER	2400 N HAMILTON ST	12/29/2019	P4
C	THEFT 3D CITY FROM BUILDING	200 E BALDWIN AVE	12/30/2019	P4
C	THEFT 3D CITY SHOPLIFTING	200 E NORTH FOOTHILLS DR	1/2/2020	P2
C	THEFT 3D CITY SHOPLIFTING	900 E MISSION AVE	1/4/2020	P4
C	THEFT 3D FROM BUILDING	1500 E ILLINOIS AVE	12/30/2019	P4
C	THEFT 3D FROM MOTOR VEHICLE	1800 E UPRIVER DR	1/2/2020	P4

A/C	Offense Statute	Address	Reported Date	Dist
A	THEFT 3D FROM MOTOR VEHICLE	1400 E MISSION AVE	1/2/2020	P4
C	THEFT 3D VEHICLE PARTS AND ACCESSORIES	E ERMINA AVE / N HAMILTON ST	1/3/2020	P4
C	THEFT OF MOTOR VEHICLE	900 E BOONE AVE	12/31/2019	P2
C	THEFT OF MOTOR VEHICLE	1900 N LIDGERWOOD ST	1/3/2020	P1
C	THEFT OF MOTOR VEHICLE	600 E INDIANA AVE	1/3/2020	P4
C	VEHICULAR ASSAULT	E INDIANA AVE / N DAKOTA ST	1/1/2020	P2

SPB4MI

C	RESIDENTIAL BURGLARY	3700 E COURTLAND AVE	1/3/2020	P4
C	THEFT 2D FROM MOTOR VEHICLE	2800 E UPRIVER DR	12/31/2019	P4
C	THEFT 3D ALL OTHER	3800 E FREDERICK AVE	12/30/2019	P4
A	THEFT OF MOTOR VEHICLE	3700 E COURTLAND AVE	1/3/2020	P4

SPOKANE POLICE DEPARTMENT



SOUTH **Police Service Area**

PSA Commander

Captain Tracie Meidl

South Central District (P5)

Southeast District (P6)

Southwest District (P7)



POLICE SUMMARY - Ending: Saturday, January 4, 2020

SOUTH PRECINCT (P5, P6, and P7)



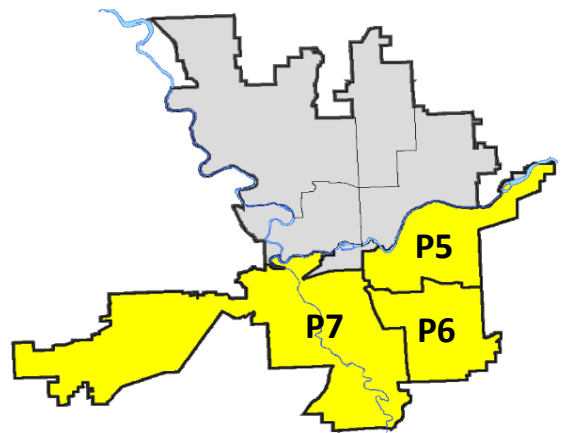
Preliminary IBR Counts

NIBRS Categories (Part 1 Selected)		7 Day Comparison			28 Day Comparison			YTD Comparison		
		Current	Prior	Percent	Current	Prior	Percent	Current	Prior	Percent
Violent	Criminal Homicide	0	0		0	1	-100.00%	0	0	
	Rape	1	0		1	3	-66.67%	1	0	
	Robbery - Commercial	0	0		2	3	-33.33%	0	0	
	Robbery - Person	0	1	-100.00%	3	4	-25.00%	0	0	
	Aggravated Assault - Non DV	2	4	-50.00%	9	10	-10.00%	2	3	-33.33%
	Aggravated Assault - DV	3	2	50.00%	11	12	-8.33%	2	0	
Violent Total:		6	7	-14.29%	26	33	-21.21%	5	3	66.67%
Property	Burglary - Residential	7	4	75.00%	14	29	-51.72%	5	5	0.00%
	Burglary Garage	2	3	-33.33%	7	7	0.00%	0	3	-100.00%
	Burglary Commercial	3	7	-57.14%	18	17	5.88%	2	2	0.00%
	Larceny	50	60	-16.67%	220	235	-6.38%	33	38	-13.16%
	Vehicle Theft	12	3	300.00%	37	25	48.00%	7	5	40.00%
	Arson	1	0		2	1	100.00%	0	0	
Property Total:		75	77	-2.60%	298	314	-5.10%	47	53	-11.32%
Preliminary Part 1 Crime Totals:		81	84	-3.57%	324	347	-6.63%	52	56	-7.14%
Current 7 Day Period:		12/29/2019 - 1/4/2020			Prior 7 Day Period:		12/22/2019 - 12/28/2019			
Current 28 Day Period:		12/8/2019 - 1/4/2020			Prior 28 Day Period:		11/10/2019 - 12/7/2019			
Current YTD Day Period:		1/1/2020 - 1/4/2020			Prior YTD Period:		1/1/2019 - 1/4/2019			

Prepared by SPD Crime Analysis Office - Monday, January 6, 2020

NOTE: SPD moved from UCR to the NIBRS reporting standard on 10/4/16 following the transition to a new RMS System. [Numbers on CompStat reports prior to this date should not be used as a comparison to those on this report.](#) Additional info on these reporting standards can be found on the FBI website: <https://ucr.fbi.gov/nibrs-overview>

This chart represents Preliminary counts of selected crime categories from Police Case Reports. Full statistical analysis to determine the confidence level of this data has not been performed. The % change columns on the preliminary counts differ from the percentage change on the NIBRS crime report, sometimes significantly. The CompStat report is designed for operational use and includes only selected NIBRS categories and coding less complex than full NIBRS rules. Official statistics for these and other NIBRS categories can be found on WASPC & FBI websites once available.



POLICE SUMMARY - Ending: Saturday, January 4, 2020



SE - South Central District (P5)

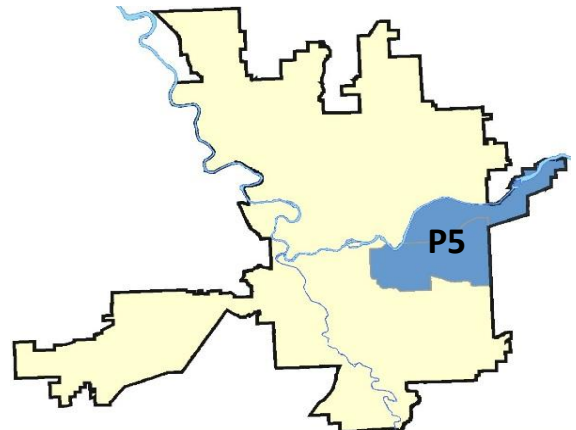
Preliminary IBR Counts


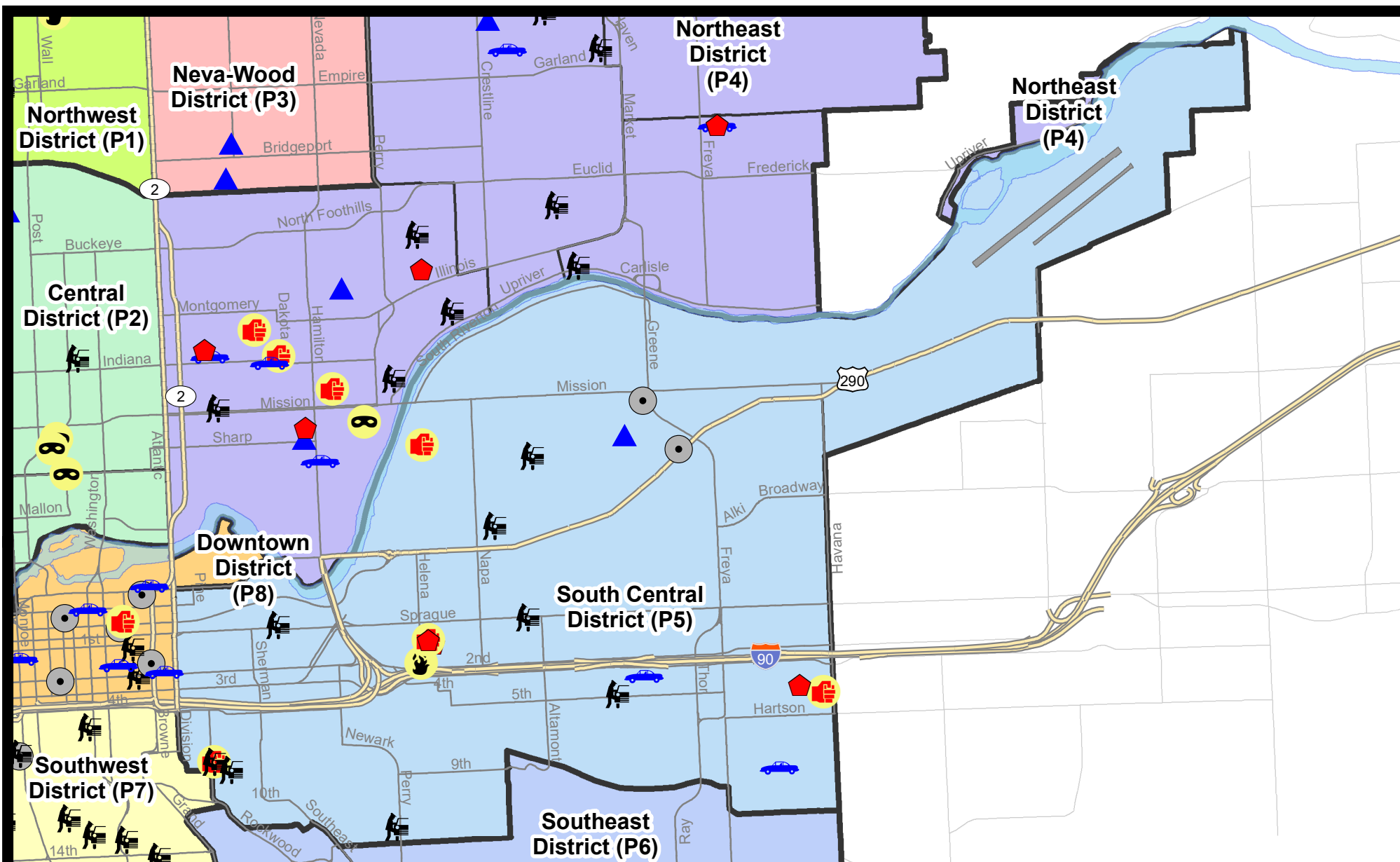
NIBRS Categories (Part 1 Selected)		7 Day Comparison			28 Day Comparison			YTD Comparison		
		Current	Prior	Percent	Current	Prior	Percent	Current	Prior	Percent
Violent	Criminal Homicide	0	0		0	1	-100.00%	0	0	
	Rape	0	0		0	2	-100.00%	0	0	
	Robbery - Commercial	0	0		0	2	-100.00%	0	0	
	Robbery - Person	0	0		2	3	-33.33%	0	0	
	Aggravated Assault - Non DV	2	1	100.00%	4	6	-33.33%	2	2	0.00%
	Aggravated Assault - DV	2	1	100.00%	4	7	-42.86%	2	0	
Violent Total:		4	2	100.00%	10	21	-52.38%	4	2	100.00%
Property	Burglary - Residential	3	2	50.00%	7	6	16.67%	2	1	100.00%
	Burglary Garage	1	1	0.00%	2	2	0.00%	0	0	
	Burglary Commercial	2	2	0.00%	7	13	-46.15%	1	1	0.00%
	Larceny	26	16	62.50%	77	82	-6.10%	15	15	0.00%
	Vehicle Theft	2	2	0.00%	11	6	83.33%	2	1	100.00%
	Arson	1	0		1	1	0.00%	0	0	
Property Total:		35	23	52.17%	105	110	-4.55%	20	18	11.11%
Preliminary Part 1 Crime Totals:		39	25	56.00%	115	131	-12.21%	24	20	20.00%
Current 7 Day Period:		12/29/2019 - 1/4/2020			Prior 7 Day Period:		12/22/2019 - 12/28/2019			
Current 28 Day Period:		12/8/2019 - 1/4/2020			Prior 28 Day Period:		11/10/2019 - 12/7/2019			
Current YTD Day Period:		1/1/2020 - 1/4/2020			Prior YTD Period:		1/1/2019 - 1/4/2019			

Prepared by SPD Crime Analysis Office - Monday, January 6, 2020

NOTE: SPD moved from UCR to the NIBRS reporting standard on 10/4/16 following the transition to a new RMS System. [Numbers on CompStat reports prior to this date should not be used as a comparison to those on this report.](#) Additional info on these reporting standards can be found on the FBI website: <https://ucr.fbi.gov/nibrs-overview>

This chart represents Preliminary counts of selected crime categories from Police Case Reports. Full statistical analysis to determine the confidence level of this data has not been performed. The % change columns on the preliminary counts differ from the percentage change on the NIBRS crime report, sometimes significantly. The CompStat report is designed for operational use and includes only selected NIBRS categories and coding less complex than full NIBRS rules. Official statistics for these and other NIBRS categories can be found on WASPC & FBI websites once available.





City of Spokane
South Central District (P5)
Selected
Crime Types
2019-12-29 to 2020-01-04

Prepared By:
Crime Analysis Unit
Spokane Police Department

Legend

NIBRS Events



Criminal Homicide



Rape



Robbery Commercial



Robbery Person



Aggravated Assault



Burglary Residential



Burglary Garage



Burglary Commercial



Vehicle Prowling



Vehicle Theft



Arson

Cases Represent LERMS Crime Codes

Points may indicate multiple events

Note: Veh Prowl is only Larceny category displayed



For Additional Information on Incidents
 pertaining to an Area, Trend, or Pattern
 Contact Information Analysis

0 0.2 0.4 0.6 0.8 1 Miles



THIS IS NOT A LEGAL DOCUMENT:
 The information shown on this map is compiled
 from various sources and is subject to constant
 revision. Information shown on this map should
 not be used to determine the location of facilities
 in relationship to property lines, section lines,
 streets, etc.

Sunday - Saturday

SE - South Central District (P5)

12/29/2019 TO 1/4/2020



<u>A/C</u>	<u>Offense Statute</u>	<u>Address</u>	<u>Reported Date</u>	<u>Dist</u>
C	THEFT 3D ALL OTHER	N NAPA ST / E MISSION AVE	1/2/2020	P5
<u>SPC5EC</u>				
C	ARSON 2D	S HELENA ST / E 2ND UPPER AVE	12/31/2019	P5
C	ASSAULT 2D	800 S COWLEY ST	1/1/2020	P7
C	ASSAULT 2D	4200 E 5TH AVE	1/2/2020	P5
C	ASSAULT 2D	1600 E 1ST AVE	1/2/2020	P6
C	MAIL THEFT	800 E HARTSON AVE	12/30/2019	P5
C	MAIL THEFT	1600 E 9TH AVE	1/3/2020	P5
C	RESIDENTIAL BURGLARY	100 S MADELIA ST	12/31/2019	P6
C	RESIDENTIAL BURGLARY	1600 E 1ST AVE	1/2/2020	P6
C	RESIDENTIAL BURGLARY	4000 E 5TH AVE	1/4/2020	P5
C	THEFT 2D FROM BUILDING	400 S THOR ST	12/29/2019	P5
C	THEFT 2D FROM MOTOR VEHICLE	800 S CHANDLER ST	1/2/2020	P5
C	THEFT 3D ALL OTHER	300 S PITTSBURG ST	1/1/2020	P5
C	THEFT 3D ALL OTHER	1500 E PACIFIC AVE	1/4/2020	P5
C	THEFT 3D ALL OTHER	3400 E SPRAGUE AVE	1/4/2020	P5
C	THEFT 3D FROM BUILDING	100 S MADELIA ST	12/31/2019	P6
C	THEFT 3D FROM BUILDING	800 S COWLEY ST	1/1/2020	P7
C	THEFT 3D FROM MOTOR VEHICLE	1200 S PERRY ST	12/29/2019	P5
C	THEFT 3D FROM MOTOR VEHICLE	600 E SPRAGUE AVE	12/30/2019	P5
C	THEFT 3D FROM MOTOR VEHICLE	2300 E SPRAGUE AVE	1/3/2020	P5
C	THEFT 3D FROM MOTOR VEHICLE	2900 E 5TH AVE	1/4/2020	P5
C	THEFT 3D SHOPLIFTING	4100 E SPRAGUE AVE	12/31/2019	P5
C	THEFT 3D VEHICLE PARTS AND ACCESSORIES	2600 E 4TH AVE	12/29/2019	P5
C	THEFT 3D VEHICLE PARTS AND ACCESSORIES	3600 E SPRAGUE AVE	12/30/2019	P5
C	THEFT 3D VEHICLE PARTS AND ACCESSORIES	2300 E SPRAGUE AVE	1/3/2020	P5
C	THEFT OF A FIREARM FROM MOTOR VEHICLE	800 S COWLEY ST	1/1/2020	P5
C	THEFT OF MOTOR VEHICLE	3900 E PRATT AVE	1/1/2020	P6
C	THEFT OF MOTOR VEHICLE	300 S FISKE ST	1/4/2020	P6
<u>SPC5GP</u>				
C	ASSAULT 2D	1600 E BOONE AVE	1/1/2020	P6
C	BURGLARY 2D COMMERCIAL	3300 E TRENT AVE	12/31/2019	P6
C	BURGLARY 2D COMMERCIAL	1400 N GREENE ST	1/2/2020	P6
C	BURGLARY 2D GARAGE	3000 E BOONE AVE	12/29/2019	P5
C	MAIL THEFT	3000 E BOONE AVE	12/31/2019	P5
C	THEFT 1D FROM BUILDING	3300 E TRENT AVE	12/31/2019	P6
C	THEFT 2D FROM BUILDING	1400 N GREENE ST	1/2/2020	P6

A/C	Offense Statute	Address	Reported Date	Dist
C	THEFT 2D FROM BUILDING	2100 E MALLON AVE	1/4/2020	P5
C	THEFT 3D ALL OTHER	1600 E MALLON AVE	1/1/2020	P5
C	THEFT 3D FROM MOTOR VEHICLE	2100 E SPRINGFIELD AVE	12/30/2019	P6
C	THEFT 3D FROM MOTOR VEHICLE	2300 E DESMET AVE	1/3/2020	P5

POLICE SUMMARY - Ending: Saturday, January 4, 2020



SE - Southeast District (P6)

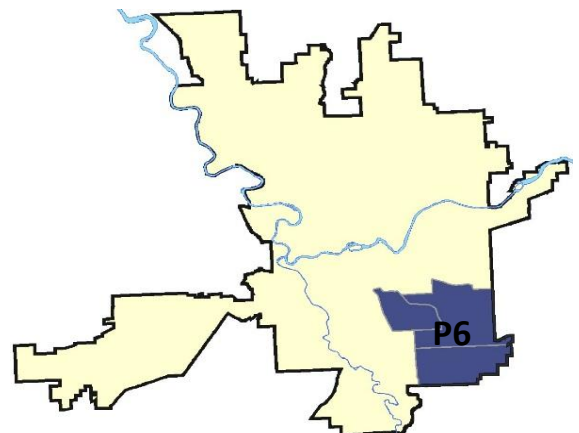
Preliminary IBR Counts

NIBRS Categories (Part 1 Selected)		7 Day Comparison			28 Day Comparison			YTD Comparison		
		Current	Prior	Percent	Current	Prior	Percent	Current	Prior	Percent
Violent	Criminal Homicide	0	0		0	0		0	0	
	Rape	0	0		0	1	-100.00%	0	0	
	Robbery - Commercial	0	0		1	1	0.00%	0	0	
	Robbery - Person	0	0		0	0		0	0	
	Aggravated Assault - Non DV	0	2	-100.00%	2	2	0.00%	0	0	
	Aggravated Assault - DV	1	0		2	2	0.00%	0	0	
Violent Total:		1	2	-50.00%	5	6	-16.67%	0	0	
Property	Burglary - Residential	0	0		0	8	-100.00%	0	2	-100.00%
	Burglary Garage	0	2	-100.00%	2	2	0.00%	0	0	
	Burglary Commercial	0	2	-100.00%	3	0		0	1	-100.00%
	Larceny	8	11	-27.27%	44	64	-31.25%	5	16	-68.75%
	Vehicle Theft	4	1	300.00%	8	6	33.33%	2	1	100.00%
	Arson	0	0		0	0		0	0	
Property Total:		12	16	-25.00%	57	80	-28.75%	7	20	-65.00%
Preliminary Part 1 Crime Totals:		13	18	-27.78%	62	86	-27.91%	7	20	-65.00%
Current 7 Day Period:		12/29/2019 - 1/4/2020			Prior 7 Day Period:		12/22/2019 - 12/28/2019			
Current 28 Day Period:		12/8/2019 - 1/4/2020			Prior 28 Day Period:		11/10/2019 - 12/7/2019			
Current YTD Day Period:		1/1/2020 - 1/4/2020			Prior YTD Period:		1/1/2019 - 1/4/2019			

Prepared by SPD Crime Analysis Office - Monday, January 6, 2020

NOTE: SPD moved from UCR to the NIBRS reporting standard on 10/4/16 following the transition to a new RMS System. [Numbers on CompStat reports prior to this date should not be used as a comparison to those on this report.](#) Additional info on these reporting standards can be found on the FBI website: <https://ucr.fbi.gov/nibrs-overview>

This chart represents Preliminary counts of selected crime categories from Police Case Reports. Full statistical analysis to determine the confidence level of this data has not been performed. The % change columns on the preliminary counts differ from the percentage change on the NIBRS crime report, sometimes significantly. The CompStat report is designed for operational use and includes only selected NIBRS categories and coding less complex than full NIBRS rules. Official statistics for these and other NIBRS categories can be found on WASPC & FBI websites once available.



Sunday - Saturday

SE - Southeast District (P6)

12/29/2019 TO 1/4/2020



<u>A/C</u>	<u>Offense Statute</u>	<u>Address</u>	<u>Reported Date</u>	<u>Dist</u>
<u>SPC6LH</u>				
C	THEFT 2D ALL OTHER	3600 E 27TH AVE	1/4/2020	P6
C	THEFT 3D SHOPLIFTING	2500 E 29TH AVE	1/2/2020	P6
C	THEFT OF MOTOR VEHICLE	S FISKE ST / E 27TH AVE	12/29/2019	P5
C	THEFT OF MOTOR VEHICLE	2200 S SOUTHEAST BLVD	1/3/2020	P5
C	THEFT OF MOTOR VEHICLE	3000 S PERRY ST	1/4/2020	P7
<u>SPC6RW</u>				
C	THEFT 3D VEHICLE PARTS AND ACCESSORIES	1300 E ROCKWOOD BLVD	12/30/2019	P6
<u>SPC6SG</u>				
C	ASSAULT 2D	5300 S REGAL ST	12/30/2019	P6
C	THEFT 3D FROM MOTOR VEHICLE	1800 E THURSTON AVE	12/30/2019	P6
A	THEFT 3D FROM MOTOR VEHICLE	1800 E THURSTON AVE	12/30/2019	P6
C	THEFT 3D FROM MOTOR VEHICLE	2400 E 52ND LN	1/1/2020	P6
C	THEFT 3D SHOPLIFTING	4900 S REGAL ST	1/3/2020	P6
C	THEFT 3D SHOPLIFTING	4900 S REGAL ST	1/3/2020	P6
C	THEFT OF MOTOR VEHICLE	3200 E 55TH AVE	12/30/2019	P6

POLICE SUMMARY - Ending: Saturday, January 4, 2020



SW - Southwest District (P7)

Preliminary IBR Counts

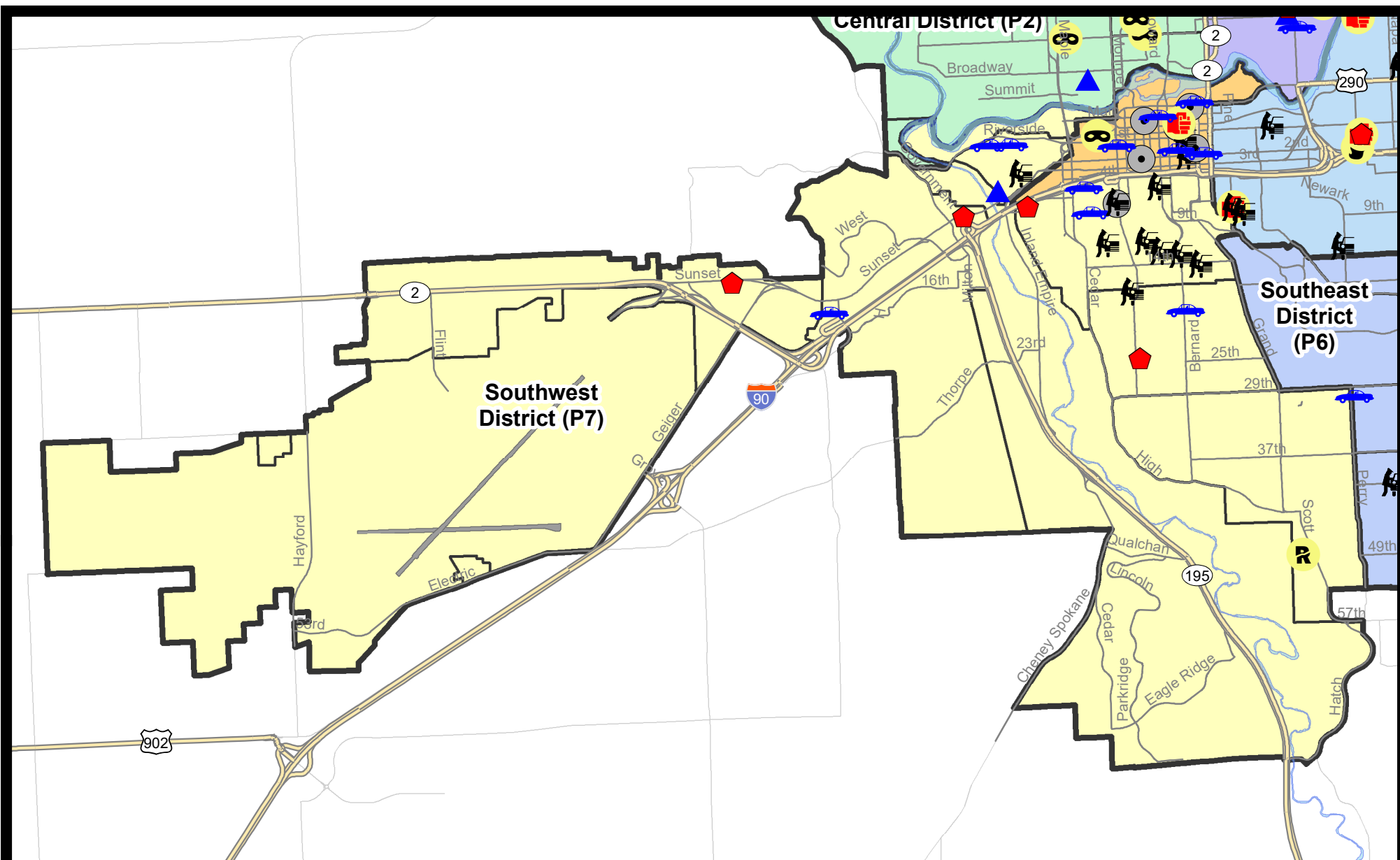
NIBRS Categories (Part 1 Selected)		7 Day Comparison			28 Day Comparison			YTD Comparison		
		Current	Prior	Percent	Current	Prior	Percent	Current	Prior	Percent
Violent	Criminal Homicide	0	0		0	0		0	0	
	Rape	1	0		1	0		1	0	
	Robbery - Commercial	0	0		1	0		0	0	
	Robbery - Person	0	1	-100.00%	1	1	0.00%	0	0	
	Aggravated Assault - Non DV	0	1	-100.00%	3	2	50.00%	0	1	-100.00%
	Aggravated Assault - DV	0	1	-100.00%	5	3	66.67%	0	0	
Violent Total:		1	3	-66.67%	11	6	83.33%	1	1	0.00%
Property	Burglary - Residential	4	2	100.00%	7	15	-53.33%	3	2	50.00%
	Burglary Garage	1	0		3	3	0.00%	0	3	-100.00%
	Burglary Commercial	1	3	-66.67%	8	4	100.00%	1	0	
	Larceny	16	33	-51.52%	99	89	11.24%	13	7	85.71%
	Vehicle Theft	6	0		18	13	38.46%	3	3	0.00%
	Arson	0	0		1	0		0	0	
Property Total:		28	38	-26.32%	136	124	9.68%	20	15	33.33%
Preliminary Part 1 Crime Totals:		29	41	-29.27%	147	130	13.08%	21	16	31.25%
Current 7 Day Period:		12/29/2019 - 1/4/2020			Prior 7 Day Period:		12/22/2019 - 12/28/2019			
Current 28 Day Period:		12/8/2019 - 1/4/2020			Prior 28 Day Period:		11/10/2019 - 12/7/2019			
Current YTD Day Period:		1/1/2020 - 1/4/2020			Prior YTD Period:		1/1/2019 - 1/4/2019			

Prepared by SPD Crime Analysis Office - Monday, January 6, 2020

NOTE: SPD moved from UCR to the NIBRS reporting standard on 10/4/16 following the transition to a new RMS System. [Numbers on CompStat reports prior to this date should not be used as a comparison to those on this report.](#) Additional info on these reporting standards can be found on the FBI website: <https://ucr.fbi.gov/nibrs-overview>

This chart represents Preliminary counts of selected crime categories from Police Case Reports. Full statistical analysis to determine the confidence level of this data has not been performed. The % change columns on the preliminary counts differ from the percentage change on the NIBRS crime report, sometimes significantly. The CompStat report is designed for operational use and includes only selected NIBRS categories and coding less complex than full NIBRS rules. Official statistics for these and other NIBRS categories can be found on WASPC & FBI websites once available.



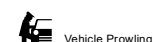



City of Spokane
Southwest District (P7)
Selected
Crime Types
2019-12-29 to 2020-01-04

Prepared By:
Crime Analysis Unit
Spokane Police Department

Legend

NIBRS Events



Cases Represent LERMS Crime Codes
 Points may indicate multiple events
 Note: Veh Prowl is only Larceny category displayed



For Additional Information on Incidents
 pertaining to an Area, Trend, or Pattern
 Contact Information Analysis

0 0.2 0.4 0.6 0.8 1 1.2 1.4 1.6 Miles



THIS IS NOT A LEGAL DOCUMENT:
 The information shown on this map is compiled
 from various sources and is subject to constant
 revision. Information shown on this map should
 not be used to determine the location of facilities
 in relationship to property lines, section lines,
 streets, etc.



Sunday - Saturday

SE - Southwest District (P7)

12/29/2019 TO 1/4/2020



<u>A/C</u>	<u>Offense Statute</u>	<u>Address</u>	<u>Reported Date</u>	<u>Dist</u>
C	THEFT 2D FROM MOTOR VEHICLE	1610 S DEER HEIGHTS RD	12/30/2019	P7
<u>SPD7BA</u>				
C	BURGLARY 2D GARAGE	400 S COEUR D ALENE ST	12/30/2019	P7
C	THEFT 3D FROM MOTOR VEHICLE	2000 W 3RD AVE	1/3/2020	P7
C	THEFT OF MOTOR VEHICLE	2300 W 1ST AVE	1/1/2020	P7
C	THEFT OF MOTOR VEHICLE	2100 W 1ST AVE	1/3/2020	P7
<u>SPD7CH</u>				
A	BURGLARY 2D COMMERCIAL	1000 W 7TH AVE	1/1/2020	P7
C	RESIDENTIAL BURGLARY	600 S CANNON ST	12/30/2019	P7
C	THEFT 2D FROM MOTOR VEHICLE	1100 S WALL ST	1/2/2020	P7
C	THEFT 2D FROM MOTOR VEHICLE	1100 W 11TH AVE	1/2/2020	P7
C	THEFT 3D FROM BUILDING	1400 W 10TH AVE	1/1/2020	P6
C	THEFT 3D FROM BUILDING	1900 W 8TH AVE	1/4/2020	P7
C	THEFT 3D FROM MOTOR VEHICLE	300 W 13TH AVE	1/2/2020	P7
C	THEFT 3D FROM MOTOR VEHICLE	1000 W 7TH AVE	1/2/2020	P7
C	THEFT 3D FROM MOTOR VEHICLE	500 W 5TH AVE	1/2/2020	P7
C	THEFT 3D FROM MOTOR VEHICLE	100 W 14TH AVE	1/2/2020	P7
C	THEFT 3D FROM MOTOR VEHICLE	1200 S STEVENS ST	1/3/2020	P7
C	THEFT 3D SHOPLIFTING	1500 W 10TH AVE	12/31/2019	P7
C	THEFT 3D VEHICLE PARTS AND ACCESSORIES	500 W 5TH AVE	1/2/2020	P7
C	THEFT OF MOTOR VEHICLE	700 S ADAMS ST	12/30/2019	P7
C	THEFT OF MOTOR VEHICLE	1300 W 5TH AVE	12/31/2019	P7
<u>SPD7CS</u>				
C	RAPE 2D		1/3/2020	P7
<u>SPD7MC</u>				
A	RESIDENTIAL BURGLARY	800 W 24TH AVE	1/3/2020	P5
A	THEFT 3D FROM MOTOR VEHICLE	900 W 17TH AVE	1/2/2020	P7
C	THEFT OF MOTOR VEHICLE	300 W 20TH AVE	1/3/2020	P7
<u>SPD7WH</u>				
A	RESIDENTIAL BURGLARY	2700 W SUNSET BLVD	1/3/2020	P7
C	THEFT 2D ALL OTHER	2700 W SUNSET BLVD	12/29/2019	P7
C	THEFT 3D VEHICLE PARTS AND ACCESSORIES	1300 S WESTCLIFF PL	1/4/2020	P7
C	THEFT OF MOTOR VEHICLE	1600 S RUSTLE ST	12/31/2019	P7
<u>SPD7WP</u>				
C	RESIDENTIAL BURGLARY	5400 W SUNSET HWY	1/3/2020	P7

SPOKANE POLICE DEPARTMENT

DOWNTOWN

Police Service Area



PSA Commander

Captain David Singley



POLICE SUMMARY - Ending: Saturday, January 4, 2020

DOWNTOWN PRECINCT (P8)



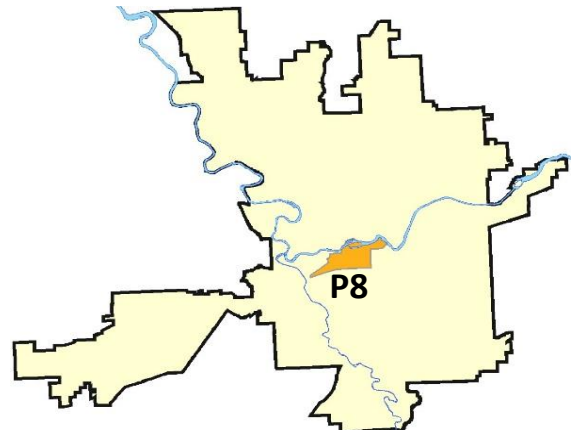
Preliminary IBR Counts

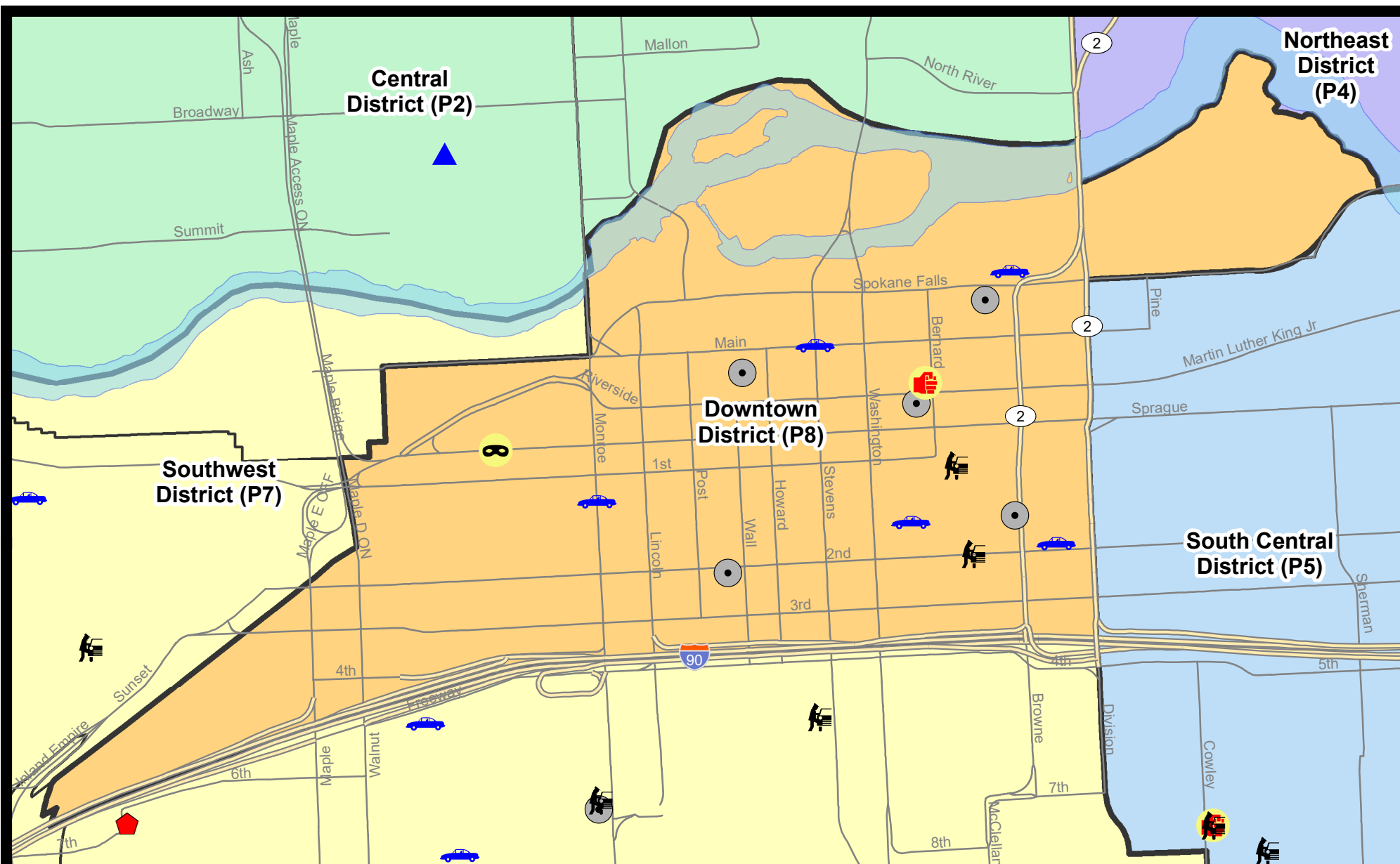
NIBRS Categories (Part 1 Selected)		7 Day Comparison			28 Day Comparison			YTD Comparison		
		Current	Prior	Percent	Current	Prior	Percent	Current	Prior	Percent
Violent	Criminal Homicide	0	0		0	0		0	0	
	Rape	0	0		0	2	-100.00%	0	2	-100.00%
	Robbery - Commercial	0	0		0	1	-100.00%	0	0	
	Robbery - Person	1	0		3	4	-25.00%	1	0	
	Aggravated Assault - Non DV	0	2	-100.00%	5	8	-37.50%	0	1	-100.00%
	Aggravated Assault - DV	1	1	0.00%	3	2	50.00%	1	1	0.00%
Violent Total:		2	3	-33.33%	11	17	-35.29%	2	4	-50.00%
Property	Burglary - Residential	0	0		3	4	-25.00%	0	2	-100.00%
	Burglary Garage	0	0		0	0		0	0	
	Burglary Commercial	5	2	150.00%	14	1	1300.00%	2	2	0.00%
	Larceny	17	18	-5.56%	72	68	5.88%	10	10	0.00%
	Vehicle Theft	5	0		8	7	14.29%	4	0	
	Arson	0	0		0	1	-100.00%	0	0	
Property Total:		27	20	35.00%	97	81	19.75%	16	14	14.29%
Preliminary Part 1 Crime Totals:		29	23	26.09%	108	98	10.20%	18	18	0.00%
Current 7 Day Period:		12/29/2019 - 1/4/2020			Prior 7 Day Period:		12/22/2019 - 12/28/2019			
Current 28 Day Period:		12/8/2019 - 1/4/2020			Prior 28 Day Period:		11/10/2019 - 12/7/2019			
Current YTD Day Period:		1/1/2020 - 1/4/2020			Prior YTD Period:		1/1/2019 - 1/4/2019			

Prepared by SPD Crime Analysis Office - Monday, January 6, 2020

NOTE: SPD moved from UCR to the NIBRS reporting standard on 10/4/16 following the transition to a new RMS System. [Numbers on CompStat reports prior to this date should not be used as a comparison to those on this report.](#) Additional info on these reporting standards can be found on the FBI website: <https://ucr.fbi.gov/nibrs-overview>

This chart represents Preliminary counts of selected crime categories from Police Case Reports. Full statistical analysis to determine the confidence level of this data has not been performed. The % change columns on the preliminary counts differ from the percentage change on the NIBRS crime report, sometimes significantly. The CompStat report is designed for operational use and includes only selected NIBRS categories and coding less complex than full NIBRS rules. Official statistics for these and other NIBRS categories can be found on WASPC & FBI websites once available.





City of Spokane
Downtown District (P8)
Selected
Crime Types
2019-12-29 to 2020-01-04

**Prepared By:
Crime Analysis Unit
Spokane Police Department**

Legend

NIBRS Events



Criminal Homicide



Rape



Robbery Commercial



Robbery Person



Aggravated Assault



Burglary Residential



Burglary Garage



Burglary Commercial



Vehicle Prowling



Vehicle Theft



Arson



*For Additional Information on Incidents
pertaining to an Area, Trend, or Pattern
Contact Information Analysis*



THIS IS NOT A LEGAL DOCUMENT:
The information shown on this map is compiled from various sources and is subject to constant revision. Information shown on this map should not be used to determine the location of facilities in relationship to property lines, section lines, streets, etc.

Sunday - Saturday

SW - Downtown District (P8)

12/29/2019 TO 1/4/2020



<u>A/C</u>	<u>Offense Statute</u>	<u>Address</u>	<u>Reported Date</u>	<u>Dist</u>
<u>SPD8RS</u>				
C	ASSAULT 2D	300 W RIVERSIDE AVE	1/1/2020	P8
C	BURGLARY 2D COMMERCIAL	100 N WALL ST	12/30/2019	P8
C	BURGLARY 2D COMMERCIAL	100 S BROWNE ST	12/30/2019	P8
C	BURGLARY 2D COMMERCIAL	700 W 2ND AVE	12/31/2019	P8
C	BURGLARY 2D COMMERCIAL	300 W RIVERSIDE AVE	1/2/2020	P8
C	BURGLARY 2D COMMERCIAL	200 W SPOKANE FALLS BLVD	1/3/2020	P8
A	ROBBERY 1D PERSON	W SPRAGUE AVE / S JEFFERSON ST	1/2/2020	P8
C	THEFT 1D ALL OTHER	0 W 3RD AVE	1/3/2020	P8
C	THEFT 2D FROM BUILDING	800 W MAIN AVE	12/29/2019	P8
C	THEFT 2D FROM BUILDING	700 W 2ND AVE	12/31/2019	P8
C	THEFT 2D FROM BUILDING	400 N RIVERPOINT BLVD	12/31/2019	P8
C	THEFT 2D FROM BUILDING	300 W RIVERSIDE AVE	1/2/2020	P8
C	THEFT 2D FROM BUILDING	400 W RIVERSIDE AVE	1/2/2020	P8
C	THEFT 3D FROM BUILDING	800 W MAIN AVE	12/31/2019	P8
C	THEFT 3D FROM BUILDING	100 S STATE ST	1/2/2020	P8
C	THEFT 3D FROM BUILDING	100 S DIVISION ST	1/2/2020	P8
C	THEFT 3D FROM BUILDING	200 W SPOKANE FALLS BLVD	1/3/2020	P8
C	THEFT 3D FROM BUILDING	800 W MAIN AVE	1/3/2020	P8
C	THEFT 3D FROM BUILDING	0 W PACIFIC AVE	1/4/2020	P8
C	THEFT 3D FROM MOTOR VEHICLE	200 W 1ST AVE	12/30/2019	P8
A	THEFT 3D FROM MOTOR VEHICLE	W 2ND AVE / S MCCLELLAN ST	1/2/2020	P8
C	THEFT 3D SHOPLIFTING	1400 W 3RD AVE	12/30/2019	P8
C	THEFT 3D SHOPLIFTING	500 W MAIN AVE	12/31/2019	P8
C	THEFT 3D VEHICLE PARTS AND ACCESSORIES	500 N HOWARD ST	1/1/2020	P8
C	THEFT OF MOTOR VEHICLE	W MAIN AVE / N STEVENS ST	12/29/2019	P8
C	THEFT OF MOTOR VEHICLE	0 W 2ND AVE	1/1/2020	P8
C	THEFT OF MOTOR VEHICLE	200 W SPOKANE FALLS BLVD	1/3/2020	P8
C	THEFT OF MOTOR VEHICLE	S MONROE ST / W RAILROAD ALLEY AVE	1/3/2020	P8
C	THEFT OF MOTOR VEHICLE	300 W PACIFIC AVE	1/4/2020	P8

POLICE SUMMARY - Ending: Saturday, January 4, 2020



Other Jurisdiction or Unk District

Preliminary IBR Counts

NIBRS Categories (Part 1 Selected)		7 Day Comparison			28 Day Comparison			YTD Comparison		
		Current	Prior	Percent	Current	Prior	Percent	Current	Prior	Percent
Violent	Criminal Homicide	0	0		0	0		0	0	
	Rape	0	0		0	0		0	0	
	Robbery - Commercial	0	0		0	0		0	0	
	Robbery - Person	0	0		0	0		0	0	
	Aggravated Assault - Non DV	0	0		0	0		0	0	
	Aggravated Assault - DV	0	0		0	1	-100.00%	0	0	
Violent Total:		0	0		0	1	-100.00%	0	0	
Property	Burglary - Residential	0	0		0	0		0	0	
	Burglary Garage	0	0		0	0		0	0	
	Burglary Commercial	0	0		0	0		0	0	
	Larceny	0	0		0	4	-100.00%	0	0	
	Vehicle Theft	0	0		0	2	-100.00%	0	0	
	Arson	0	0		0	0		0	0	
Property Total:		0	0		0	6	-100.00%	0	0	
Preliminary Part 1 Crime Totals:		0	0		0	7	-100.00%	0	0	
Current 7 Day Period:		12/29/2019 - 1/4/2020			Prior 7 Day Period:		12/22/2019 - 12/28/2019			
Current 28 Day Period:		12/8/2019 - 1/4/2020			Prior 28 Day Period:		11/10/2019 - 12/7/2019			
Current YTD Day Period:		1/1/2020 - 1/4/2020			Prior YTD Period:		1/1/2019 - 1/4/2019			

Prepared by SPD Crime Analysis Office - Monday, January 6, 2020

NOTE: SPD moved from UCR to the NIBRS reporting standard on 10/4/16 following the transition to a new RMS System. [Numbers on CompStat reports prior to this date should not be used as a comparison to those on this report.](#) Additional info on these reporting standards can be found on the FBI website: <https://ucr.fbi.gov/nibrs-overview>

This chart represents Preliminary counts of selected crime categories from Police Case Reports. Full statistical analysis to determine the confidence level of this data has not been performed. The % change columns on the preliminary counts differ from the percentage change on the NIBRS crime report, sometimes significantly. The CompStat report is designed for operational use and includes only selected NIBRS categories and coding less complex than full NIBRS rules. Official statistics for these and other NIBRS categories can be found on WASPC & FBI websites once available.

Sunday - Saturday

Other Jurisdiction/Unk District

12/29/2019 TO 1/4/2020



A/C **Offense Statute**

Address

Reported Date

Dist

#Type!

#Typ